
Draft
ENVIRONMENTAL ASSESSMENT

Boston Logan RNAV (GPS) RWY 4L

Boston Logan International Airport
Boston, Massachusetts

Prepared for:

**U.S. Department of Transportation
Federal Aviation Administration**

Prepared by:

RoVolus, Environmental Science Associates, and Jacobsen Daniels

September 2020

TABLE OF CONTENTS

Boston Logan RNAV (GPS) RWY 4L Draft Environmental Assessment

Chapter 1 – Project Background and Purpose and Need for the Proposed Action	Page
1.1 Introduction	1-1
1.2 Purpose and Need for the Proposed Action	1-2
Chapter 2 – Alternatives	
2.1 Existing Conditions (No Action Alternative)	2-1
2.1.1 Existing Situations for Usage of Runway 4L	2-2
2.1.2 Current Approach Procedures for Runway 4R	2-6
2.2 Identification of Potential Alternatives	2-7
2.2.1 FAA Proposed Action	2-7
2.2.2 Alternatives Considered but Eliminated from further Study	2-15
2.3 Alternatives Carried Forward for Detailed Evaluation	2-20
2.3.1 No Action Alternative (Maintain Current Operations)	2-20
2.3.2 FAA Proposed Action	2-21
Chapter 3 – Affected Environment	
3.1 Introduction	3-1
3.2 General Study Area	3-1
3.2.1 Setting and Location	3-1
3.2.2 Boston Logan International Airport	3-5
3.2.3 Existing Land Use	3-5
3.3 Environmental Resources Unlikely to be Affected by the Proposed Action	3-11
3.4 Potentially-Affected Environmental Resource Categories	3-12
3.4.1 Air Quality	3-12
3.4.2 Climate	3-15
3.4.3 Endangered Species	3-16
3.4.4 Department of Transportation Act, Section 4(f) Properties	3-17
3.4.5 Historical, Architectural, Archeological, and Cultural Resources – Historic, Architectural, and Cultural Resources Only	3-21
3.4.6 Noise and Noise-Compatible Land Use	3-22
3.4.7 Socioeconomics, Environmental Justice, and Children's Environmental Health – Environmental Justice Only	3-29
3.4.8 Cumulative Impacts	3-34
Chapter 4 – Environmental Consequences	
4.1 Air Quality	4-1
4.1.1 Overview of Impacts	4-1
4.1.2 Methodology	4-1
4.1.3 Potential Impacts	4-3
4.2 Climate	4-4
4.2.1 Overview of Impacts	4-4
4.2.2 Methodology	4-4
4.2.3 Potential Impacts	4-5

4.3	Biological Resources – Wildlife Only	4-5
4.4	Department of Transportation Act, Section 4(f) Properties	4-6
4.5	Historical, Architectural, and Cultural Resources- Historic, Architectural, and Cultural Resources Only	4-7
4.5.1	Area of Potential Effects	4-7
4.5.2	Assessment of Adverse Effects.....	4-13
4.6	Noise and Noise-Compatible Land Use	4-13
4.6.1	Noise Modeling Methodology	4-13
4.6.2	Operational Input.....	4-14
4.6.3	Noise Impact Criteria.....	4-14
4.6.4	Aircraft Noise Impacts Analysis	4-15
4.6.5	No Action Alternative.....	4-15
4.6.6	Proposed Action Alternative.....	4-16
4.7	Socioeconomics, Environmental Justice, and Children’s Environmental Health – Environmental Justice Only.....	4-24
4.8	Cumulative Impacts	4-25
Chapter 5 – Public Involvement		
5.1	Summary of Public Outreach and Coordination	5-1
Chapter 6 – List of Preparers		
6.1	List of Preparers.....	6-1

List of Tables	Page
Table 2.2-1	Alternatives to Mitigate Wake Encounters Due to Temperature Variations 2-19
Table 2.2-2	Alternatives Received During the Public Comment Period for the Initial Environmental Review..... 2-20
Table 3.4-1	Fuel Burn and Criteria Pollutant Emissions Below Mixing Height..... 3-13
Table 3.4-2	Attainment Status of Counties Within the GSA..... 3-14
Table 3.4-3	Greenhouse Gas Emissions 3-16
Table 3.4-4	Federally-Listed Threatened, Endangered, Candidate, and Proposed Species 3-17
Table 3.4-5	GSA Population Exposed to Aircraft Noise Associated with Boston Logan International Airport – Existing (2019) Conditions 3-26
Table 3.4-6	Statistics on Low-Income and Minority Populations Within the GSA..... 3-33
Table 3.4-7	Anticipated Projects at Airports Within the GSA 3-35
Table 4.1-1	Criteria Pollutant De Minimis Limits – Nonattainment Areas4-2
Table 4.1-2	Criteria Pollutant De Minimis Limits – Maintenance Areas.....4-3
Table 4.1-3	Comparison of Fuel Burn and Criteria Pollutant Emissions Within GSA (Short Tons Per Year)4-4
Table 4.5-1	Number of Overflights for the No Action and Proposed Action Alternatives by Block.....4-8
Table 4.6-1	Criteria for Determining Impact of Changes in Aircraft Noise 4-15
Table 4.6-2	No Action Alternative Population Exposed to Aircraft Noise Associated with Boston Logan International Airport..... 4-16
Table 4.6-3	DNL Exposure Ranges Between No Action and Proposed Action Alternative by Town/ Neighborhoods..... 4-17
Table 4.6-4	Proposed Action Alternative Population Exposed to Aircraft Noise Associated with Boston Logan International Airport..... 4-23
Table 4.6-5	Estimated Change in Population by DNL Values Comparing Proposed Action Alternative to No Action Alternative 4-24
Table 4.6-6	Noise Impacts of Proposed Action Scenario Compared to No Action Scenario 4-24
Table 6.1-1	List of Preparers6-1

List of Figures	Page
Figure 2-1	Boston Logan International Airport – Northeast Configuration2-3
Figure 2-2	RNAV (GPS) RWY 4L Approach Plate 2-11
Figure 2-3	RNAV (GPS) RWY 4L Procedure 2-13
Figure 2-4	Example of Staggered Dependent Parallel Runway Operations..... 2-17
Figure 3-1	Airports in the General Study Area3-3
Figure 3-2	Generalized Existing Land Use in the General Study Area.....3-7
Figure 3-3	Generalized Existing Land Use in the Airport Environment.....3-9
Figure 3-4	Section 4(f) Properties in the General Study Area..... 3-19
Figure 3-5	Historic Resources in the General Study Area 3-23
Figure 3-6	Existing Noise Exposure at Population Centroids in the General Study Area 3-27
Figure 3-7	Environmental Justice Census Block Groups Intersecting the General Study Area 3-31
Figure 4-1	BOS Procedure Corridor Blocks4-9
Figure 4-2	BOS Procedure Corridor Blocks and Radar Flight Tracks 4-11
Figure 4-3	Proposed Alternative Noise Exposure at Population Centroids in the General Study Area..... 4-19
Figure 4-4	Proposed Alternative Noise Exposure at Population Centroids in the Airport Environment 4-21

Appendices

Appendix A	Air Traffic Initial Environmental Review (IER)
Appendix B	List of Section 106 Properties Identified in the General Study Area
Appendix C	List of Section 4(f) Properties Identified in the General Study Area
Appendix D	Noise Modeling Technical Report
Appendix E	Non-Aviation Anticipated Projects within the General Study Area Under Consideration for Cumulative Impact
Appendix F	State-Listed Threatened, Endangered, and Special Concern Species
Appendix G	Correspondence In Support of the Draft Environmental Assessment
Appendix H	List of Local Stakeholders and Agencies Informed about the Proposed Action

Acronyms

°F	Fahrenheit
1MA5	Unnamed Southborough Airfield
1B9	Mansfield Municipal Airport
28M	Cranland Airport
AAR	Aircraft Arrival Rate
ACK	Nantucket Airport
AEDT	Aviation Environmental Design Tool
AFE	Above Field Elevation
AGL	Above Ground Level
APE	Area of Potential Effects
ATC	Air Traffic Control
ATCT	Air Traffic Control Tower
BOS	Boston Logan International Airport
CAA	Clean Air Act
CATEX	Categorical Exclusion
CEQ	Council on Environmental Quality
CH₄	Methane
CO	Carbon Monoxide
CO₂	Carbon Dioxide
CO_{2e}	Carbon Dioxide Equivalents
DA	Decision Altitude
Db	Decibel
DNL	Day-Night Average Sound Level
DOD	Department of Defense
DOT	Department of Transportation
EA	Environmental Assessment
EJ	Environmental Justice
EPA	Environmental Protection Agency
FAA	Federal Aviation Administration
IAF	Initial Approach Fix
IAP	Instrument Approach Procedure
IER	Initial Environmental Review
ILS	Instrument Landing System
IMC	Instrument Meteorological Conditions
INM	Integrated Noise Model
IPaC	Information for Planning and Consultation
FAF	Final Approach Fix
FICON	Federal Interagency Committee on Noise
FICUN	Federal Interagency Committee on Urban Noise
FMS	Flight Management System
GHG	Greenhouse Gas
GHG	Marshfield Municipal Airport – George Harlow Field
GPA	Glide Path Angle
GPS	Global Positioning System
GSA	General Study Area
HFC	Hydrofluorocarbons
HHS	Department of Health and Human Services
HUD	Housing and Urban Development
HYA	Barnstable Airport
LOC	Localizer
LNAV	Lateral Navigation
LPV	Localizer Performance with Vertical Guidance
MA6	Monponsett Pond Seaplane Base

MA63	Sherman-Private Airport
MA64	Pheasant Field Airport
MA70	Sudbury Airport
MassGIS	Bureau of Geographic Information for the state of Massachusetts
Massport	Massachusetts Port Authority
MBTA	Massachusetts Bay Transportation Authority
MBTA	Migratory Bird Treaty Act
MCAC	Massachusetts Community Advisory Community
MDA	Minimum Descent Altitude
MESA	Massachusetts Endangered Species Act
MHC	Massachusetts Historical Commission
MIT	Massachusetts Institute of Technology
MOU	Memorandum of Understanding
MSL	Mean Sea Level
MVY	Martha's Vineyard Airport
NAA	Nonattainment Areas
NAAQS	National Ambient Air Quality Standards
NAS	National Airspace System
NEPA	National Environmental Policy Act
NHPA	National Historic Preservation Act
NM	Nautical Mile
NRHP	National Register of Historic Places
NO_x	Oxides of Nitrogen
N₂O	Nitrous Oxide
OpsNet	Operations and Performance Data
OTR	Ozone Transport Region
OWD	Norwood Memorial Airport
O₃	Ozone
PBN	Performance Based Navigation
Pb	Lead
PFC	Perfluorocarbons
PM_{2.5}	Particulate Matter Less Than or Equal to 2.5 Microns in Diameter
PM₁₀	Particulate Matter Less Than or Equal to 10 Microns in Diameter
RNAV	Area Navigation
RNP	Required Navigation Performance
RWY	Runway
SIP	State Implementation Plan
SF₆	Sulfur Hexafluoride
SO_x	Oxides of Sulfur
SO₂	Sulfur Dioxide
SOIA	Simultaneous Offset Instrument Approach
TARGETS	Terminal Area Route Generation Evaluation and Traffic Simulator
TRACON	Terminal Radar Approach Control Facility
USFWS	United States Fish and Wildlife Service
VA	Veterans Administration
VMC	Visual Meteorological Conditions
VNAV	Vertical Navigation
VOCs	Volatile Organic Compounds
WAAS	Wide Area Augmentation System

CHAPTER 1

Project Background and Purpose and Need for the Proposed Action

1.1 Introduction

The Federal Aviation Administration (FAA) has prepared this Draft Environmental Assessment (EA) to identify the potential environmental effects associated with an FAA Proposed Action to implement a new instrument approach procedure (IAP) to Runway 4L at Boston Logan International Airport (the Airport). This new IAP, the GPS enabled area navigation for Runway 4L (RNAV [GPS] RWY 4L) procedure, will provide enhanced safety for aircraft approaching Runway 4L as well as the ability for the Airport to be operated more efficiently under poor weather conditions.

Federal actions, such as implementation of new arrival procedures, with the potential to cause environmental impacts must comply with the National Environmental Policy Act (NEPA) of 1969 and other relevant laws. Requirements for considering environmental impacts of FAA actions are found in FAA Order 1050.1F, Environmental Impacts: Policies and Procedures, which are based on the Council on Environmental Quality (CEQ) regulations for implementing NEPA at Title 40 of the Code of Federal Regulations Parts 1500-1508 (40 CFR 1500-1508).

In March 2016, the FAA completed a comprehensive Initial Environmental Review (IER) for the permanent implementation of a RNAV GPS IAP to Runway 4L at the Airport.¹ The IER concluded that the proposed procedure qualified for the categorical exclusion (CATEX) found in FAA Order 1050.1F, paragraph 5-6.5.g, entitled, “Establishment of Global Positioning System (GPS), Flight Management System (FMS), Area Navigation/Required Navigation Performance (RNAV/RNP) or essentially similar systems that use overlay of existing flight tracks.”² Additionally, the IER found that extraordinary circumstances as defined in FAA Order 1050.1F do not exist.

Nevertheless, in response to public input received from the community, local, state, and federal officials, the FAA, in July 2016, elected to conduct an EA to further study the procedure. Due to budgetary constraints and other exigent circumstances, however, this effort was delayed. In late 2018, early 2019, the FAA ultimately acquired funding for an environmental contractor to assist in analyzing the potential environmental impacts and in documenting the analyses through this EA. This effort eventually began in October 2019

¹ The March 2016 IER can be found in Appendix A of this document.

² The proposed RWY 4L RNAV procedure also qualified for the FAA Order 1050.1F, paragraph 5-6.5, q CATEX.

and the present EA is being prepared using the format and processes defined in FAA Order 1050.1F, Sections 6-2.1 and 6-2.2.

The format of this EA is as follows: Chapter 1 provides information on the project background and describes the purpose and need for the Proposed Action. Chapter 2 presents the alternatives for the Proposed Action. Chapter 3 and Chapter 4 provide full disclosure of the affected environment and environmental consequences, respectively, that are associated with implementation of the Proposed Action. Appendix A contains the Air Traffic Initial Environmental Review (IER) on the RWY 4L RNAV GPS IAP. The listings of historic properties and parks in the General Study Area (GSA) are provided in Appendices B and C, respectively. Appendix D provides a technical summary of the noise modeling and Appendix E shows the non-aviation anticipated projects within the GSA for consideration of cumulative impacts. Appendix F provides a table of state listed threatened, endangered, and special concern species and Appendix G provides copies of relevant communication with the public on the development of the procedure. Lastly, Appendix H contains a list of local stakeholders and their associated agencies (where applicable) who were informed about the Draft EA.

1.2 Purpose and Need for the Proposed Action

The FAA's continuing mission is to provide the safest, most efficient aerospace system in the world. The purpose of the Proposed Action is to improve the safety and enhance the efficiency of the National Airspace System (NAS) by establishing and implementing an RNAV (GPS) IAP to Runway 4L at the Airport.

The Proposed Action is needed because currently there is no IAP of any kind available for approaches to Runway 4L. As such, aircraft arriving to Runway 4L lack vertical and lateral guidance during the approach phase of flight. Among large airports in the United States, like Boston-Logan Airport, it is rare to have an arrival runway for commercial traffic that does not have an IAP with vertical and lateral electronic guidance. As pilots do not have instrument references allowing electronic guidance of the flight, they must "hand-fly" their aircraft when approaching Runway 4L, and can only do so in good weather, known as Visual Meteorological Conditions (VMC). This creates additional cockpit workload during a critical phase of flight (approach to landing). Further, the lack of an IAP limits the operational flexibility of the Airport particularly during poor weather when Runway 4L is not available for arrivals.

Consequently, during poor weather, known as Instrument Meteorological Conditions (IMC), the aircraft arrival rate at the Airport is reduced which, in turn, causes delays further upstream in the NAS. Moreover, during extended periods of IMC, the arrival delays to the Airport multiply as the delayed aircraft arrival rate (AAR) cannot support the scheduled arrivals. This delayed arrival situation can also cause flight arrival times to be pushed back later into the nighttime hours or possibly result in cancelling flights.

The purpose of the Proposed Action is to address these needs by implementing an RNAV (GPS) IAP to Runway 4L at the Airport. The Proposed Action will allow for a stabilized

approach with vertical and lateral guidance. This will reduce pilot workload and provide an approach for aircraft to land on Runway 4L in IMC, which will in turn reduce delays at the Airport and upstream throughout the NAS. The additional IAP for aircraft approaching the Airport in IMC during the Northeast configuration is anticipated to increase operational efficiency to a degree that would correspond to an additional 255 net annual operations.

Overall, the Proposed Action will create an IAP that meets the criteria of enhancing both safety and efficiency within the NAS. The implementation of the RNAV (GPS) RWY 4L procedure where no instrument procedure currently exists will improve safety by providing pilots with a stabilized approach and enables air traffic control to more precisely monitor each aircraft both vertically and laterally along the arrival track. The implementation of this procedure will also create efficiency benefits for the Airport in IMC by decreasing arrival delays.

THIS PAGE INTENTIONALLY LEFT BLANK

CHAPTER 2

Alternatives

This section describes the Proposed Action and Alternatives, discusses the methodology used to identify alternatives that meet the Purpose and Need, and presents alternatives that were considered, but did not meet the Purpose and Need and therefore were not carried forward for analysis. FAA Order 1050.1F requires a discussion of alternatives in an EA that the approving official will consider. FAA Order 1050.1F, Chapter 6, Section 6-2.1(d) states the following:

“There is no requirement for a specific number of alternatives or a specific range of alternatives to be included in an EA. An EA may limit the range of alternatives to the proposed action and no action when there are no unresolved conflicts concerning alternative uses of available resources. Alternatives are to be considered to the degree commensurate with the nature of the proposed action and agency experience with the environmental issues involved. Generally, the greater the degree of impacts, the wider the range of alternatives that should be considered. The preferred alternative, if one has been identified, should be indicated. For alternatives considered but eliminated from further study, the EA should briefly explain why these were eliminated.”

2.1 Existing Conditions (No Action Alternative)

Boston Logan International Airport (the Airport) is a large commercial service airport in Massachusetts, with more than 20 million enplanements and approximately 427,000 aircraft movements in 2019.³ It is the primary passenger airport for southern New England as well as the region’s busiest passenger service airport. Of the twelve runways available at the Airport, Runway 4L is the only runway that typically handles commercial aircraft arrivals but does not have an IAP available to assist landings. An IAP is a series of predetermined maneuvers that facilitate the orderly transfer of an aircraft under IFR from the beginning of the initial approach to a landing or to a point from which a landing may be made visually. IFR are rules and regulations established by the FAA to govern flight under conditions in which flight by outside visual reference is not safe. When such conditions are present, these are known as IMC. IFR flight depends upon flying by

³ Boston-Logan International Airport Monthly Airport Traffic Summary – December 2019, <http://www.massport.com/media/3927/1219-avstats-airport-traffic-summary.pdf>

reference using instruments in the flight deck, and navigation is accomplished by reference to electronic signals.

Currently, while operating in VMC, aircraft approaching Runway 4L to land are expected to maintain visual separation from other traffic at all times. As these aircraft presently lack electronic vertical and lateral guidance to the runway, pilots must “hand-fly” the aircraft and visually judge aircraft altitude and course alignment when arriving Runway 4L, leading to additional cockpit workload during a critical phase of flight. Furthermore, since the runway is not available during periods of IMC, operational flexibility and runway capacity are significantly limited during these times. During periods of significant delay, flights can often land much later than originally scheduled, potentially causing noise impacts to communities during late-night hours. Cancelling flights during periods of significant delay is not uncommon.

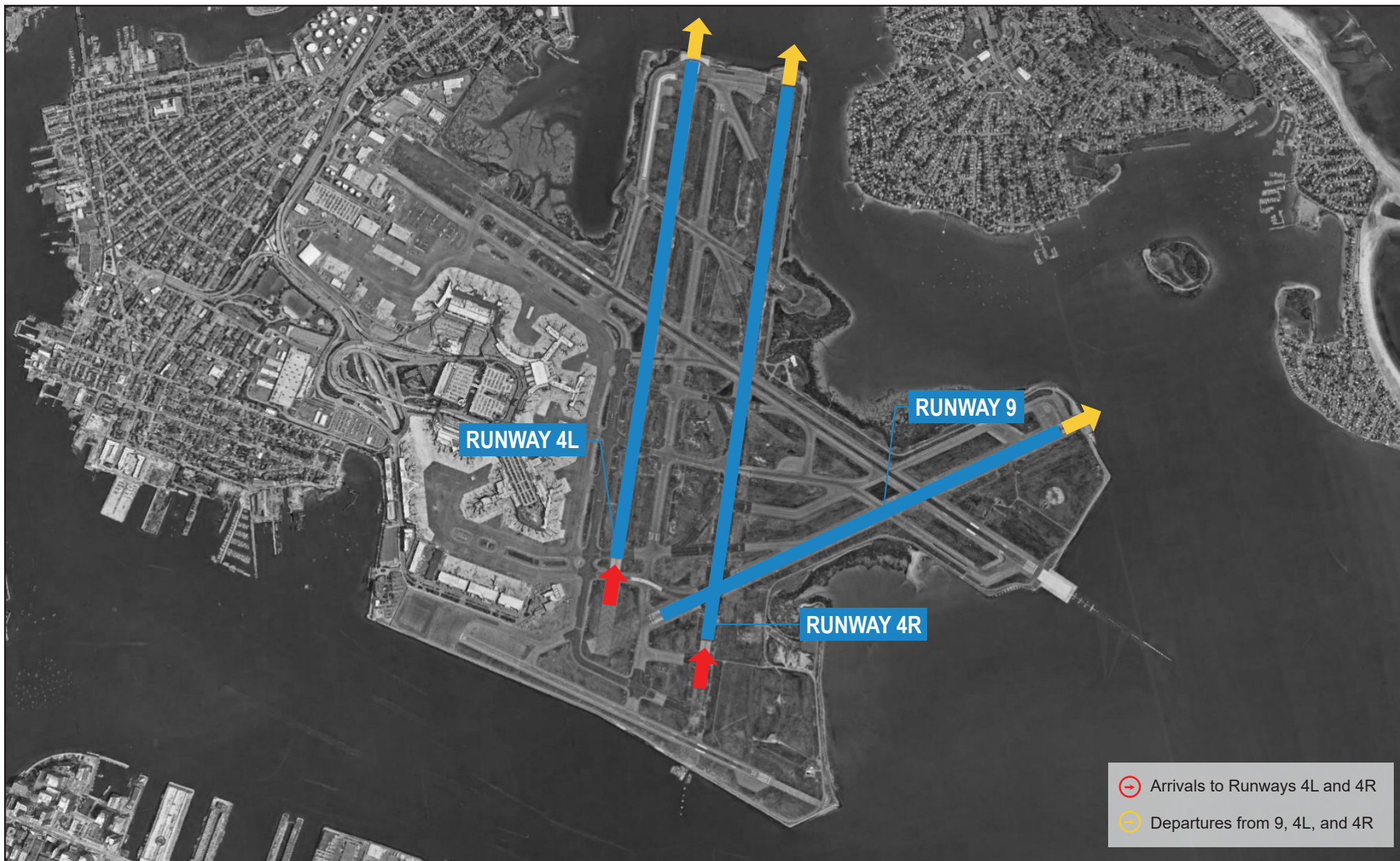
Presently, arrivals to Runway 4L primarily take place in VMC or marginal VMC (when the ceiling is 1,000 to 3,000 feet above field elevation (AFE), and/or visibility is three to five nautical miles (NM)) when the Airport is in the Northeast configuration, which is illustrated in **Figure 2-1**. The Northeast configuration consists of departures using Runways 4L, 4R, and 9, and arrivals using Runways 4L and 4R. As **Figure 2-1** shows, Runways 4L and 4R are oriented in the northeast direction while Runway 9 is oriented to the east. When the Airport is in the Northeast configuration, Runways 4R and 4L are designated as the primary and secondary arrival runways, respectively. Runway 4L is only used in times of heavy demand for Runway 4R, and aircraft are usually only assigned to Runway 4L when the final approach queue for Runway 4R extends beyond 10 NM from the Airport.

2.1.1 Existing Situations for Usage of Runway 4L

The usage of Runway 4L is effectively described by the following three operational scenarios:

Visual 4L Arrivals

When the Airport is in the Northeast configuration and operating in VMC, Runway 4L arrivals are generally vectored to a position southwest of the Airport and west of the Instrument Landing System (ILS) localizer straight-in approach to Runway 4R. Controllers instruct pilots of Runway 4L arrivals to report when they can both visually locate traffic closer to the Airport that is on approach to Runway 4R, and when they have Runway 4L in sight. Once both of these conditions are met, the controller has received the report and the pilot conducting the approach to Runway 4L confirms they are maintaining visual separation from the aircraft landing runway 4R, the controller will then issue a clearance to execute a visual approach to Runway 4L. After the clearance is issued, it continues to be the responsibility of the pilot conducting the approach to maintain visual separation from other aircraft while safely completing the approach to Runway 4L.



SOURCE: Massport, 2020, <http://www.massport.com/logan-airport/about-logan/noise-abatement/how-logan-operates/>

Boston Logan RNAV (GPS) RWY 4L EA



Figure 2-1
Northeast Flow Operating Configuration

Below is an example of what the communications between an arriving aircraft ('Bostonian 123') and the air traffic control for a visual Runway 4L approach might entail:

TRACON: Bostonian 123 fly heading 070, report Runway 4L in sight. Caution Bostonian 456, an Airbus A321 on short final to Runway 4R at your 2 o'clock and four and one-half miles.

Bostonian 123: Heading 070 for Bostonian 123 and we have the company A321 in sight.

TRACON: Bostonian 123 maintain visual separation from the Airbus A321.

Bostonian 123: Wilco.

Bostonian 123 (upon visual identification of Runway 4L): Bostonian 123 has Runway 4L in sight.

TRACON: Roger Bostonian 123 you are cleared for the visual approach to Runway 4L. Maintain visual separation from traffic landing Runway 4R.

Visual Change of Runway from ILS Runway 4R to Runway 4L on Final Approach

While the vast majority of aircraft landing on Runway 4L perform a visual approach, there are two additional maneuvers used to land aircraft on Runway 4L after initially following approach procedures to other runways – a change of runway maneuver and a circling maneuver that is limited to small aircraft. The change of runway maneuver allows the controller to approve an aircraft to land on an adjacent parallel runway instead of its initially designated runway. The change of runway maneuver to land on Runway 4L involves aircraft arriving from the south in VMC or marginal VMC. Aircraft that will ultimately arrive on Runway 4L will begin following the ILS straight-in approach procedure to Runway 4R at about 15 NM from the Airport. An ILS is a type of IAP that uses ground-based equipment to provide precision vertical and lateral guidance to arriving aircraft, and is used in this case to align arriving aircraft with the compass heading shared by Runway 4L and Runway 4R. When an arriving aircraft is approximately five NM from the Airport, the controller may issue a clearance to execute a runway change to land on Runway 4L if the Airport and other traffic are visible to the pilot.

It is important to note that the use of the change of runway maneuver to Runway 4L does not change the Airport's arrival rate. All aircraft using this approach are considered to be approaching Runway 4R for ATC separation purposes and are treated as a single arrival stream. Generally, an aircraft will only change runways to land on Runway 4L if an operational constraint to using Runway 4R exists. Examples of potential operational constraints that could result in the runway change maneuver to Runway 4L being used include the clearance of departures from Runway 4R or a tall vessel passing through Boston Harbor and temporarily obstructing the Runway 4R approach path.

Circling Visual Approach to Runway 4L after conducting ILS RWY 15R approach to visual conditions

A circling approach can be used by the pilot to align the aircraft with the runway for landing when a straight-in approach is not possible or desirable. The circling maneuver that is currently used

for aircraft landing on Runway 4L is only available during VMC and marginal VMC. When traffic and weather conditions dictate, small, maneuverable Category A or Category B aircraft (limited to approach speeds of 120 knots or below) are able to follow the ILS straight-in approach to Runway 15R until descent below the cloud ceiling. Once the aircraft is below the cloud ceiling and has the Airport in sight, the pilot can execute a circling approach to land on Runway 4L.

A circling approach, in this context, consists of an aircraft executing a turn to the south upon transitioning below the cloud ceiling. While remaining clear of clouds and with the Airport in sight at all times, the aircraft then maneuvers to a visual landing on Runway 4L. Pilots are responsible for maintaining visual separation from other traffic, including traffic landing Runway 4R, at all times when executing this maneuver. As this approach requires significant manual low-altitude maneuvering while maintaining visual separation from other traffic in busy airspace at an airport with multiple intersecting runways, it can be a challenging and potentially hazardous maneuver. Numerous safety-related incidents have occurred with aircraft flying this procedure, including some particularly notable recent incidents as described below:

- In October 2016, a DeHavilland Dash 8 passed directly over an Airbus A320 at low altitude while executing a go-around following an errant approach to Runway 4L's parallel Taxiway Bravo instead of the runway itself.
- In October 2019, a Cessna 414, after receiving clearance to execute a final approach to land Runway 4L, mistakenly lined up with Runway 9 instead, where another aircraft was preparing for takeoff. Once the pilot of the Cessna realized there was another aircraft on the runway, he executed a go-around at low altitude, overflying a third aircraft by an estimated 300 feet.
- In October 2019, a DeHavilland Dash 8, when flying the left downwind leg to Runway 4L after departing the ILS 15R approach course, extended the left downwind more than expected due to excessive airspeed on that leg. This resulted in ATC cancelling the approach clearance and instructing the aircraft to complete a go-around due to the imminent risk of an airspace incursion.

Of the three described methods that pilots can currently follow to land on Runway 4L, the change of runway and circling maneuvers are used far less frequently than visual approaches to the runway.

2.1.2 Current Approach Procedures for Runway 4R

Since Runway 4L is only used concurrently with Runway 4R, any changes to the usage of Runway 4L affect Runway 4R operations. Runway 4R is the primary arrival runway under the Northeast configuration, and has two IAPs available for use: "ILS or LOC RWY 4R", and the "RNAV (GPS) RWY 4R". While there are subtle differences between these two procedures with respect to visibility and ceiling minimums and when they are available, both use the same fixes and produce similar tracks over the ground. A waypoint is a designated geographical location used for route definition or progress-reporting purposes and is defined in terms of latitude/longitude coordinates.

When utilizing these IAPs, aircraft approaching the Airport are vectored to the final approach course within the final approach controller's airspace, to a point that is laterally separated from other aircraft, where a pilot can intercept the glideslope and make a stabilized approach to the

runway. Usually, this results in aircraft intercepting the final approach course near waypoint WINNI, which serves as the Intermediate Fix (IF) for the two procedures. (However, depending on operational factors, the final approach controller will sometimes vector aircraft to the approach inside of WINNI, resulting in a shorter final approach.) From WINNI, aircraft will transition through the fix at or above 4,000 feet above mean sea level (MSL) at a magnetic course of 035 degrees. Aircraft then proceed down the final approach course, crossing over waypoint NABBO at or above 3,000 feet MSL. For the ILS RWY 4R and ILS or LOC RWY 4R procedures, aircraft will proceed to waypoint MILTT and intercept the ILS glideslope at 1,700 feet MSL. In the case of the RNAV (GPS) RWY 4R, aircraft will still proceed to cross MILTT at 1,700 feet MSL, but since this is a non-precision approach (which provides lateral, but not vertical flight path guidance), MILTT functions as a Final Approach Fix (FAF) for this procedure. Instead of intercepting the ILS glideslope at MILTT, aircraft performing the RNAV (GPS) RWY 4R approach will fly to the minimum descent altitude (MDA) or decision altitude (DA) before landing, depending on aircraft equipment.

Aircraft that are equipped for Localizer Performance with Vertical Guidance (LPV) or Lateral Navigation/Vertical Navigation (LNAV/VNAV) can fly to their respective DAs, while aircraft equipped only with LNAV must fly to the MDA instead. The effect of the different minimums on this procedure is that there can be slight differences in altitudes inside of the FAF for aircraft that are equipped with LPV or LNAV/VNAV when compared with aircraft equipped for LNAV only. Additional information on the differences between LPV and LNAV/VNAV systems is also available in Section 2.2.2.3. Approach plates showing graphical representations of these procedures are available in Appendix A.

2.2 Identification of Potential Alternatives

The FAA endeavored to identify reasonable alternatives to meet the Purpose and Need described in Chapter 1. A reasonable alternative is one that would accomplish the Purpose and Need for the Proposed Action while being a feasible action. As the FAA has prioritized the implementation of NextGen, alternatives meriting consideration should emphasize safety and increased efficiency. Safety improvements associated with alternatives might include elements such as improved lateral and vertical guidance in VMC and the ability to use additional runways in IMC. Efficiency improvements could come from reducing arrival delays, potentially reducing the volume of delayed aircraft arriving during late-night and early-morning hours. Such efficiency benefits also lead to environmental benefits via less fuel burn and less aircraft noise during late-night and early-morning hours. Alternatives that involve procedures on other runways, other modes of transportation, use of other airports, or changes in airport use may have the potential to decrease air travel or shift traffic to other airports, but these alternatives do not meet the Purpose and Need for the Proposed Action.

2.2.1 FAA Proposed Action

The Proposed Action is the implementation of a publicly available (published) RNAV IAP to Runway 4L at the Airport. The proposed RNAV procedure will provide lateral and vertical guidance, enabling continuous descent to the runway and offering a more predictable, consistent, and stabilized approach path, thus improving safety. The proposed procedure will be used in three

specific situations, (1) when the Airport is experiencing IMC, (2) when the Airport is experiencing VMC and a flight is cleared for a visual approach to Runway 4L, and (3) when the Airport is experiencing VMC and a flight is cleared for the new procedure. These use cases are described in more detail below:

Case (1): IMC: During IMC, an aircraft would be cleared by ATC for use of the RNAV (GPS) RWY 4L procedure beginning at the Initial Approach Fix (IAF) AAALL or the IF LVRON. Runway 4L and Runway 4R have a centerline separation of 1,500 feet, well below the threshold of 4,300 feet minimum separation between runways that is required to carry out dual simultaneous independent instrument approaches. As a result, and given that Runway 4L is the secondary runway when Runway 4R is in use, the RNAV (GPS) RWY 4L procedure must be flown as a dependent simultaneous approach with more complex separation requirements from aircraft flying the ILS RWY 4R approach.⁴ Due to these factors, utilization of this case is expected to be limited to times when arrival traffic is heaviest.

Case (2): VMC (when receiving a clearance for a visual approach to Runway 4L): During VMC, an aircraft that is cleared for a visual approach to Runway 4L can utilize any available guidance on an advisory basis (i.e., without controller involvement) to improve safety and reduce fuel consumption. As the RNAV (GPS) RWY 4L approach will be the only IAP available for Runway 4L, it will be available for pilot use during VMC. Pilots will fly similar ground tracks as they presently do when flying visual approaches to Runway 4L, but will have guidance available during the final straight-in flight segment.

Case (3): VMC (when receiving a clearance for the RNAV (GPS) RWY 4L approach): During VMC, an aircraft may be cleared by ATC for use of the RNAV (GPS) RWY 4L procedure at the IAP AAALL or the IF LVRON. Generally, this will be used by aircraft approaching from the south that presently utilize the Runway 4R ILS and execute a change of runway maneuver to land on Runway 4L when the Airport is in sight. Essentially, aircraft will use the approach the same way it is used in Case (1), the only differences being in ambient weather conditions.

The proposed procedure includes two charted transitions, as well as two uncharted transitions requiring ATC radar vectors, as described below:

- NUNZO transition – aircraft arriving from the south transition into the approach procedure at the charted fix NUNZO and follow the charted procedure to the runway from that fix.
- WOONS transition – aircraft arriving from the southwest transition into the approach procedure at the charted fix WOONS and follow the charted procedure to the runway from that fix.
- Cape-area transition – aircraft arriving from Cape-area airports such as Nantucket (ACK), Martha's Vineyard (MVY) and Barnstable (HYA), as well as other points east and southeast, will approach the Airport from the southeast and transition into the procedure

⁴ FAA JO7110.308C, Appendix A

north of the IAF AAALL and south of the IF LVRON. It will then follow the charted procedure to the runway. This transition is not charted and requires radar vectors.

- Left-downwind transition – aircraft arriving from the west and north will fly a conventional left downwind leg to Runway 4L before making a base-to-final turn north of LVRON and transitioning into the procedure just south of MTAPN. This transition is not charted and requires radar vectors.

The proposed procedure is designated as an RNAV (GPS) IAP, which requires that an aircraft flying the procedure remain within one nautical mile of the procedure centerline 95% of the total flight time. The proposed RNAV (GPS) RWY 4L procedure is illustrated in **Figure 2-2** and **Figure 2-3**.

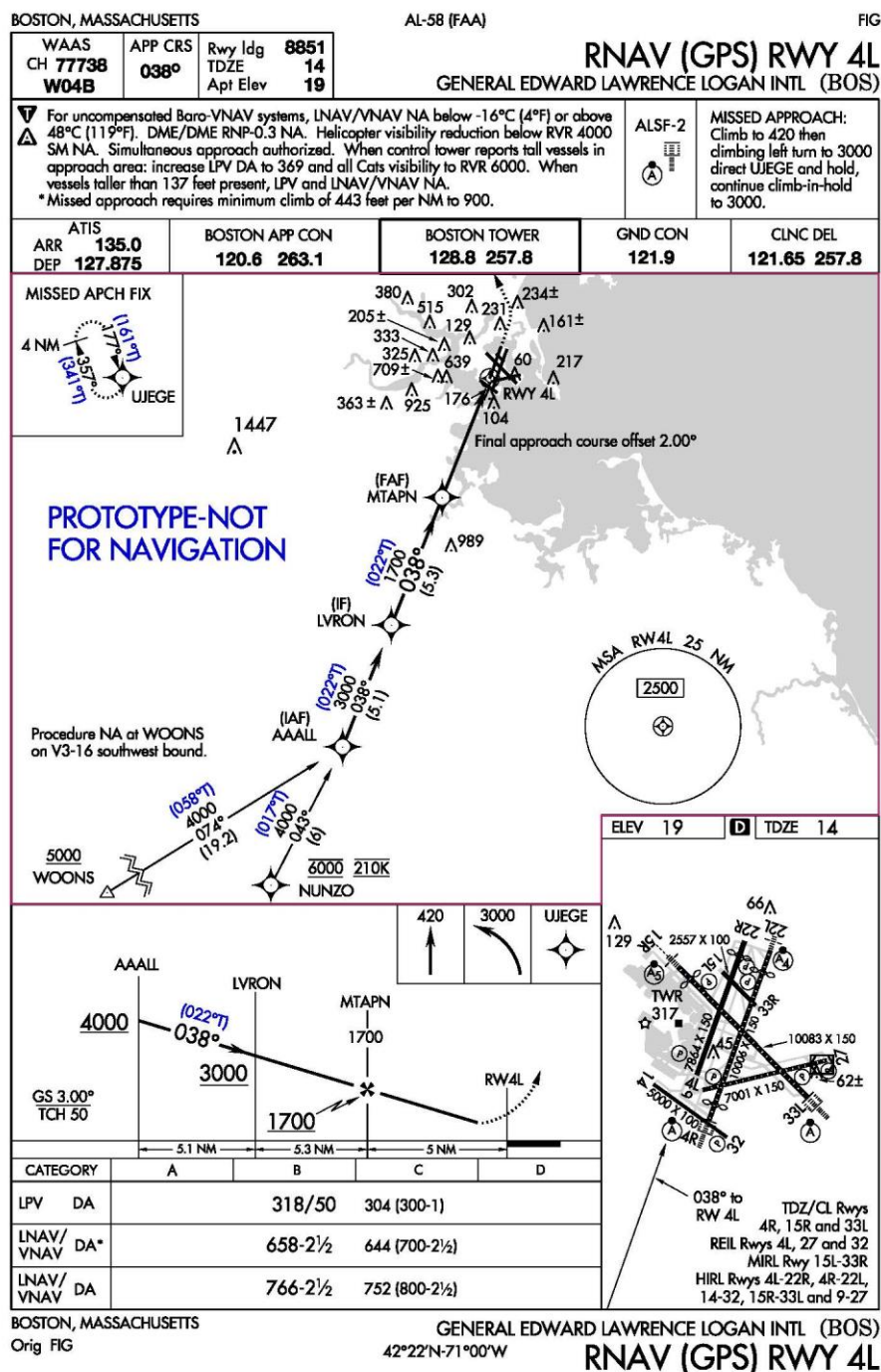
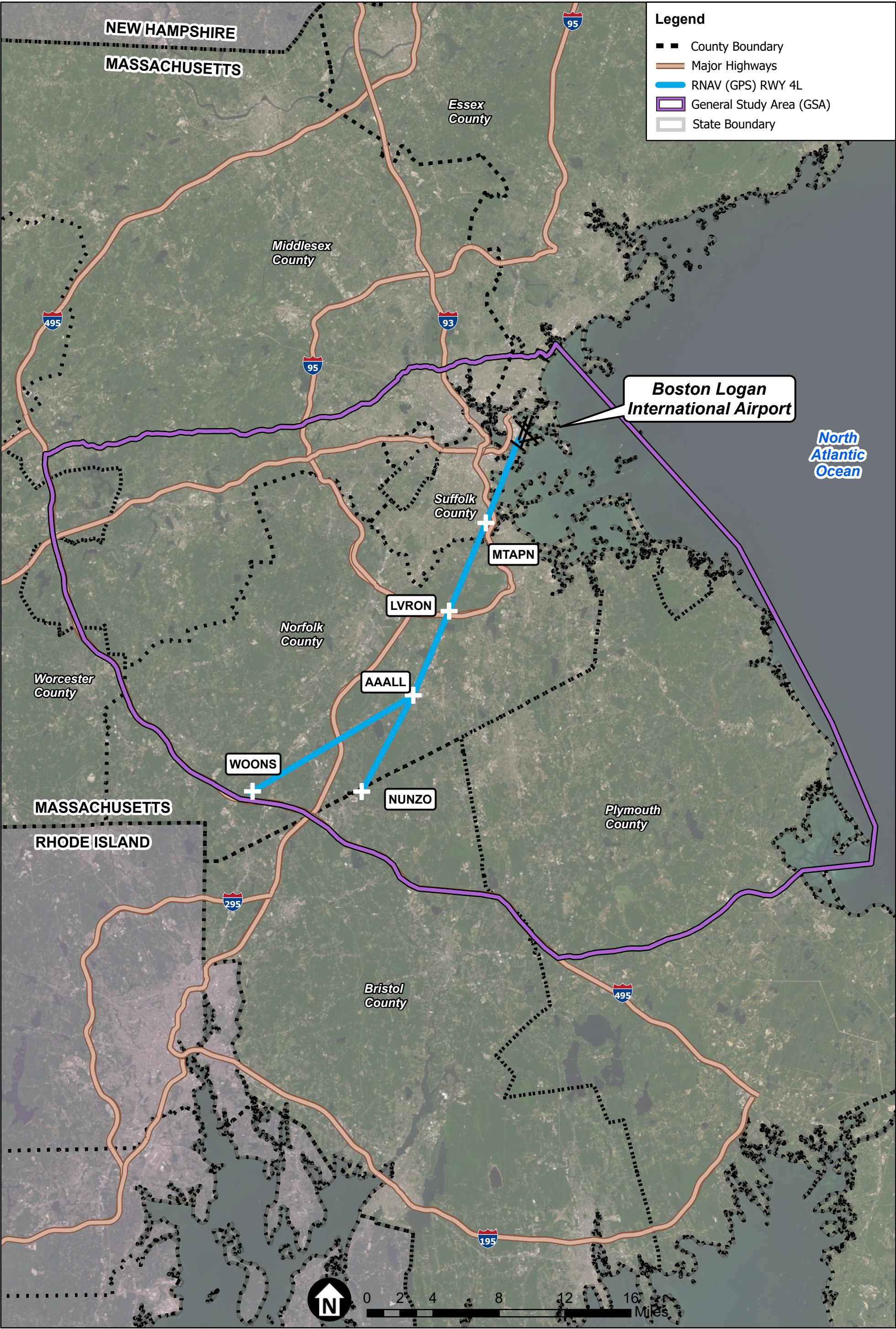


FIGURE 2-2 – RNAV (GPS) RWY 4L APPROACH PLATE



SOURCE: Esri; Prepared by Jacobsen Daniels, 2020

Boston Logan RNAV (GPS) RWY 4L EA



Figure 2-3
RNAV (GPS) RWY 4L Procedure

2.2.2 Alternatives Considered but Eliminated from Further Study

2.2.2.1 Memorandum of Understanding between FAA and Massachusetts Port Authority

In September 2016, the FAA and the Massachusetts Port Authority (Massport) signed a Memorandum of Understanding (MOU) detailing how they will work together to address aviation noise from flights at the Airport. The agencies agreed that Massport is responsible for recommending flight procedure changes to the FAA. Massport engages with the Massachusetts Community Advisory Committee (MCAC) to coordinate recommendations. These efforts produced two sets of recommendations for implementation of revised procedures, known as the Block 1 and Block 2 recommendations. Procedures associated with Block 1 were characterized by clear predicted noise benefits, limited operational and technical barriers, and a lack of adverse environmental justice impacts. Procedures associated with Block 2 exhibit greater complexity due to potential operational barriers, technical barriers, or environmental justice impacts.

Block 1 technical recommendations were released by Massport and the Massachusetts Institute of Technology (MIT) in December 2017.⁵ A subset of these recommendations were deemed to be preliminarily feasible, but had not been validated or flight checked by the FAA at the time of the publishing of this EA. It is also important to note that since meeting the Purpose and Need involves obtaining safety and efficiency gains associated with implementing lateral and vertical guidance for traffic landing on Runway 4L at the Airport, the Block 1 technical recommendations do not meet the Purpose and Need for this EA. Block 2 technical recommendations have not been released at the time of the publishing of this EA. Because this alternative would not meet the Purpose and Need, it was determined not to be reasonable and eliminated from further study.

2.2.2.2 Install an Instrument Landing System for Runway 4L

Although the fundamental objective of the Proposed Action is to improve safety and reduce delays through implementation of an RNAV (GPS) procedure and to bring the Runway 4L approach procedures into conformance with national policy, multiple alternatives were considered and evaluated to determine feasibility. An early alternative considered was the installation of an ILS for Runway 4L. An ILS is a very common method of providing precision lateral and vertical guidance to landing aircraft and is extremely reliable and well understood. However, the land upon which an ILS would have to be installed is expensive, would involve the purchase of approximately 25 to 30 residential units and lots, and would require the closing of a portion of a local street. Additionally, construction, testing, and implementation of the ILS itself are activities that carry additional costs and complexities. As such, this alternative was eliminated early in the evaluation process as unreasonable.⁶

⁵ The Report summarizing the Block 1 Technical Recommendations can be found at https://dspace.mit.edu/bitstream/handle/1721.1/114038/Jensen%20et%20al_Block_1%20Report.pdf?sequence=1

⁶ Air Traffic Initial Environmental Review, RWY 4L RNAV (GPS) IAP, Federal Aviation Administration, March 2016.

2.2.2.3 RNAV (GPS) RWY 4L Alternative Designs

After the elimination of the ILS option, focus turned to an RNAV (GPS) procedure, which was the only realistic option for a procedure type that would be able to provide the necessary level of precision to facilitate safe, efficient, simultaneous dependent approaches to Runway 4L and Runway 4R. With respect to the design of the RNAV (GPS) RWY 4L IAP, alternatives considered for an RNAV (GPS) RWY 4L IAP must adhere to two requirements:

- (1) Mitigation of wake encounters pursuant to FAA Order 7110.308C – *Simultaneous Dependent Approaches to Closely Spaced Parallel Runways* due to the proximity of Runway 4R approaches.
- (2) Conformance with Performance Based Navigation (PBN) design parameters established by FAA Order 8260.58A – *United States Standard for Performance Based Navigation (PBN) Instrument Procedure Design* – Including Change 1 and 2.

Accordingly, the implementation of an RNAV (GPS) IAP for Runway 4L requires consideration of the following⁷:

- A survey of obstacles along the approach path
- Ensuring Runway 4L is properly marked for an IAP
- Selection of an appropriate approach course relative to Runway 4R
- Selection of an appropriate glide path angle (GPA), DA, and minimum visibility for the IAP
- Coordination with both Boston Terminal Radar Approach Control Facility (TRACON) and Airport Air Traffic Control Tower (ATCT) personnel

As described in Section 2.2.1, the RNAV (GPS) RWY 4L IAP will be flown as a simultaneous offset instrument approach (SOIA) in conjunction with aircraft flying the ILS RWY 4R due to the lack of horizontal separation between the two runways as well as the designation of Runway 4R as the primary runway when the Airport is in the Northeast configuration. A major concern when running dual simultaneous approaches to runways that do not have at least 4,300 feet of separation between runway centerlines is the propensity for wake turbulence encounters. Wake turbulence involves atmospheric disturbances that form behind an aircraft as it moves through the air. Other aircraft encountering these disturbances can experience significant turbulence and, in some cases, loss of control. While loss of control is usually a recoverable event at high altitudes, a wake turbulence encounter at low altitudes can be extremely hazardous for any aircraft and could potentially result in an accident.

In order to mitigate wake encounters associated with operations approaching Runway 4R, three methods may be employed:

- (1) Arrival operations on the two runways should be dependent with aircraft grouped in leader-trailer pairs with the lead aircraft approaching Runway 4R and the trailing aircraft approaching Runway 4L. In this situation, limiting the size and weight of the lead aircraft

⁷ Air Traffic Initial Environmental Review, RWY 4L RNAV (GPS) IAP, Federal Aviation Administration, March 2016.

of the pair would also limit the magnitude of the wake potentially encountered by the trailing aircraft. Analysis of this wake mitigation measure indicated additional mitigation measures would need to be implemented. See **Figure 2-4** for an example of dependent runway operations.

- (2) Ensuring the glide path of the trailing aircraft on Runway 4L is higher than that of the leading aircraft on Runway 4R could reduce the magnitude of wake encountered.
- (3) Ensuring adequate separation between the flight tracks traveled over the ground by the leading and trailing aircraft would also mitigate the impact of wake encounters.

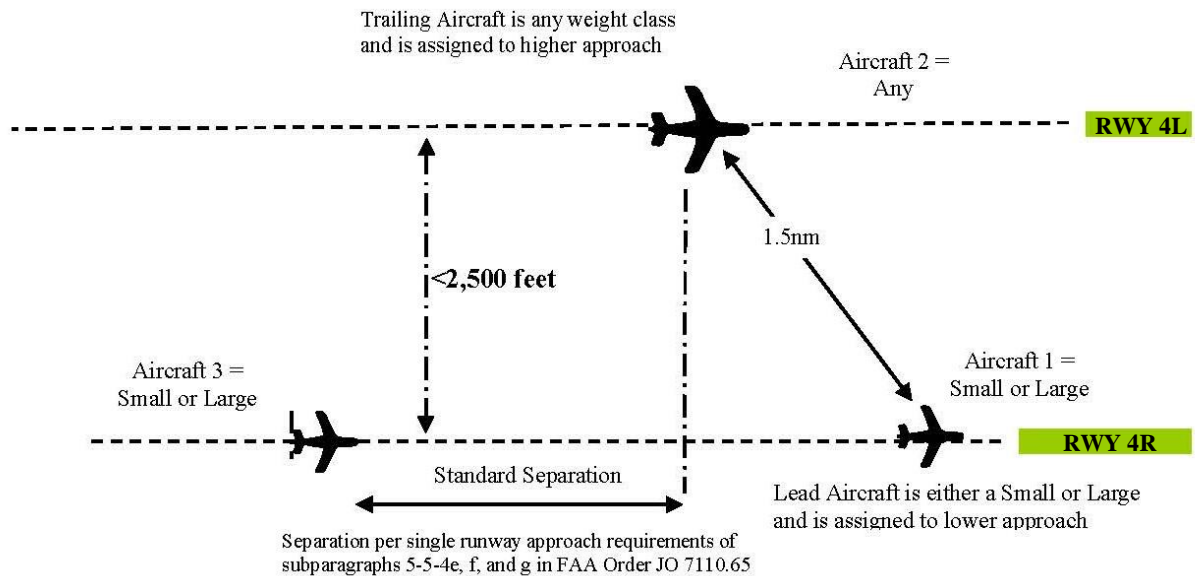


FIGURE 2-4 – EXAMPLE OF STAGGERED DEPENDENT PARALLEL RUNWAY OPERATIONS

For RNAV (GPS) procedures that offer both horizontal and vertical guidance, two approach types are offered – LPV and LNAV/VNAV. LPV approaches use the Wide Area Augmentation System (WAAS) to provide sensitivities very similar to that of a Category 1 ILS. LNAV/VNAV approaches utilize an internally generated glideslope based on either WAAS or a barometric VNAV system. Generally, an LPV approach will have a lower DA than an LNAV/VNAV approach due to the greater precision offered by WAAS lateral and vertical guidance.

To ensure the GPA of the leading aircraft on Runway 4R would be lower than that of the trailing aircraft on Runway 4L, consideration was given to lowering the established GPA for Runway 4R as well as raising the Runway 4L glideslope. A modeled alternative lowering the Runway 4R GPA was found to result in a reduction of the landing distance available and determined to be infeasible. Conversely, alternatives raising the Runway 4L GPA were found to result in fewer wake encounters experienced by aircraft executing LPV approaches when compared with wake encounters experienced by aircraft approaching Runway 4R with standard in-trail separation.

For aircraft on Runway 4L executing LNAV/VNAV approaches, the wake encounters experienced varied according to outside temperature. Aircraft traveling in temperatures that vary from the International Standard Atmosphere value of 59 degrees Fahrenheit (°F) fly either slightly lower or higher GPAs than indicated by aircraft altimeters due to the manner in which atmospheric physics

and barometric altimeters interact. Temperatures lower than 59°F result in altimeter readings slightly lower than the actual glide path, while warmer temperatures result in altimeter readings higher than the actual glide path being flown. Accordingly, cooler temperatures resulted in lower GPAs flown on approach to Runway 4L and an increase in wake encounters experienced, and warmer temperatures resulted in higher GPAs flown and a decrease in wake encounters experienced.

In order to address variation in the effects of wake encounters associated with temperature on aircraft using the LNAV/VNAV procedure, four alternatives were evaluated, three of which were rejected from further consideration. The rejected alternatives were considered unsuitable due to accessibility, safety, and complexity reasons. The idea of limiting the RNAV (GPS) RWY 4L IAP to an LPV-only approach was eliminated from consideration due to the fact that many aircraft are not equipped with WAAS and are limited to flying GPS approaches in LNAV/VNAV mode, limiting the usability of an LPV-only procedure. The other two alternatives, which both centered on modifying the GPA to be generally steeper than the standard 3.1° were not accepted by pilots and controllers. For pilots, a steeper GPA results in higher descent rates on approach, which erodes safety margin by decreasing the time that pilots have to react to unexpected circumstances on approach. Controllers viewed publishing multiple GPAs as a complicated alternative to mitigate potential wake turbulence encounters. Additionally, no criteria exist to support multiple published GPAs based on air temperature. The accepted alternative of a standard 3.1° GPA combined with a 2.0 degree westward offset approach course was carried forward as part of the Proposed Action. These four potential enhancements to the Proposed Action are summarized further in **Table 2.2-1**.

TABLE 2.2-1
ALTERNATIVES TO MITIGATE WAKE ENCOUNTERS DUE TO TEMPERATURE VARIATIONS

Alternative Description	Determination
Limit the Runway 4L RNAV (GPS) IAP to the LPV procedure.	<ul style="list-style-type: none"> Several Airlines serving BOS objected because their aircraft are not equipped for the LPV procedure. <p align="center">ELIMINATED</p>
Increase the Runway 4L GPA to a value larger than 3.1° reducing the wake encounter probability to an acceptable level at lower temperatures.	<ul style="list-style-type: none"> Some pilots objected to such a steep glide path angle during warm temperatures as less safe (due to the associated increase in descent rate). FAA Order 8260.3C (2-6-1) states that the Category D (aircraft with approach speeds of 141 knots to 165 knots) aircraft 3.1° slope is the maximum allowable glide path angle. <p align="center">ELIMINATED</p>
Publish multiple GPAs based on the temperature (e.g., 3.4° GPA for 0°F to 35°F; 3.2° GPA for 36°F to 72°F; and 3.0° GPA for 73°F to 105°F).	<ul style="list-style-type: none"> Controllers objected to this alternative as being complicated, thus more error-prone and a safety risk. There are no criteria established that would allow multiple approach descent angles to be published for an instrument approach predicated on air temperature. FAA Order 8260.3C (2-6-1) states that the Category D (aircraft with approach speeds of 141 knots to 165 knots) aircraft 3.1° slope is the maximum allowable glide path angle. <p align="center">ELIMINATED</p>
Combination of 3.1 degree GPA and 2.0 degree westward offset approach course, retaining LNAV/VNAV approach as an option	<ul style="list-style-type: none"> Selected after investigating alternative offset angles Provides the required wake mitigation Is compliant with Order 8260.58 and was acceptable to controllers, pilots, and airlines <p align="center">CARRIED FORWARD</p>

Source: Air Traffic Initial Environmental Review, RWY 4L RNAV (GPS) IAP, Federal Aviation Administration, March 2016.

2.2.2.4 Enhance Arrival Rates on Alternative Runways

From a theoretical perspective, increased aircraft arrival rates (AAR) on other IAP runways could reduce delays, but this would not meet the Purpose and Need because this action would not fundamentally increase safety. Rather, increasing AAR on other runways would have a neutral effect on safety at best (assuming sufficient capacity), and at worst a detrimental one as ATC must handle more aircraft in the same time and space. Furthermore, given that the Northeast configuration currently only uses Runway 4L and Runway 4R for arrivals under normal circumstances, the Airport would have to determine a method of utilizing Runway 9 and/or Runway 15R for a significant number of landings given that the AAR to Runway 4R cannot be increased further. Both of these options would involve the development of an entirely new operating configuration at the Airport. Neither of these options is operationally feasible, and FAA air traffic specialists have been unable to identify other specific enhancements that increase arrival rates that are compatible with existing safety criteria. Thus, the idea of enhancing arrival rates on other runways is not a feasible alternative to meeting the Purpose and Need.

2.2.2.5 Other Alternatives

In addition to the alternatives discussed above, other alternatives were suggested during the Proposed Action Initial Environmental Review public comment period that took place from May 18, 2015 to June 30, 2015. Alternatives were suggested by various public officials as well as members of the general public. The suggested alternatives received during the public comment period that were deemed reasonable generally fell into three categories, summarized in **Table 2.2-2**. Although the suggested alternatives were considered, all were found to be infeasible as none were consistent with FAA Order 8260.58 – *United States Standard for Performance Based Navigation (PBN) Instrument Procedure Design* – Including Change 1 and 2.

TABLE 2.2-2
ALTERNATIVES RECEIVED DURING THE PUBLIC COMMENT PERIOD FOR THE INITIAL ENVIRONMENTAL REVIEW

Recommended Alternative	Determination
Utilize a curved approach from Boston Harbor to Runway 4L to reduce overflight of homes.	Not feasible for safety reasons since this requires that Runway 4L arrival traffic cross through the paths of aircraft approaching Runway 4R along its extended centerline while using ILS guidance. Also requires significant low altitude maneuvering in busy airspace.
Utilize a 4° GPA.	Not permitted by Order 8260.58 governing design of RNAV approach procedures. Extremely steep GPAs cannot be flown with electronic guidance in most commercial aircraft, and are uncomfortable and potentially hazardous to fly manually, particularly in aircraft without a dedicated steep approach mode.
Aircraft approach the runway at different azimuth angles to reduce concentration of flight paths.	While the FAA is authorized to consider implementing procedures featuring multiple dispersal headings in some instances, a fanning approach to the runway would increase pilot workload and/or controller workload during a critical phase of flight in busy airspace, thus introducing a potential safety risk. As a result, this alternative does not meet the Purpose and Need of the action.

Source: Air Traffic Initial Environmental Review, RWY 4L RNAV (GPS) IAP, Federal Aviation Administration, March 2016.

2.3 Alternatives Carried Forward for Detailed Evaluation

This section provides descriptions of the alternatives selected for analysis in the EA, including the No Action and Proposed Action Alternatives.

2.3.1 No Action Alternative (Maintain Current Operations)

The No Action Alternative would maintain the current suite of procedures available at the Airport, and would not result in the implementation of a new IAP for Runway 4L. As a result, the current general lack of availability of Runway 4L during IMC would remain, and all arrivals to Runway 4L would continue to operate without vertical or lateral guidance. Although it does not meet the

Purpose and Need, the No Action Alternative is carried forward for further environmental analysis in accordance with Council on Environmental Quality (CEQ) regulations implementing NEPA.

2.3.2 FAA Proposed Action

As described in **Section 2.2.1**, the FAA developed an RNAV (GPS) arrival procedure in order to provide an IAP to Runway 4L and increase safety and efficiency at the Airport. This alternative, which was refined and technically evaluated to meet RNAV performance criteria and evaluated for noise impacts, has been carried forward for further environmental analysis.

Because all of the other alternatives considered were determined to be unreasonable, the FAA has determined that the No Action and Proposed Action Alternatives represent a reasonable range of alternatives to be evaluated in this EA.

CHAPTER 3

Affected Environment

3.1 Introduction

This chapter describes the existing environmental conditions in those areas with potential to be affected by the Proposed Action. **Section 3.2** describes the General Study Area (GSA) delineated for purposes of identifying potential environmental impacts. **Section 3.3** lists those environmental resource categories unlikely to be affected by the Proposed Action. Lastly, **Section 3.4** describes the baseline conditions of the natural and human environment with potential to be impacted by the Proposed Action.

3.2 General Study Area

The GSA was delineated following a combination of physical and political geographic boundaries adhering to the general area in which aviation activities related to the proposed project could reasonably be anticipated to affect the surrounding environs. This area was determined using procedure flyability lines, flight corridors, and other indicators of potential overflights. The following sub-sections describe the setting and location where the Proposed Action could potentially have an impact. This GSA will be used as the area of potential impact for each of the impact categories in the report below with the lone exception being the historic resources analysis, which is discussed in detail in Section 3.4.5.

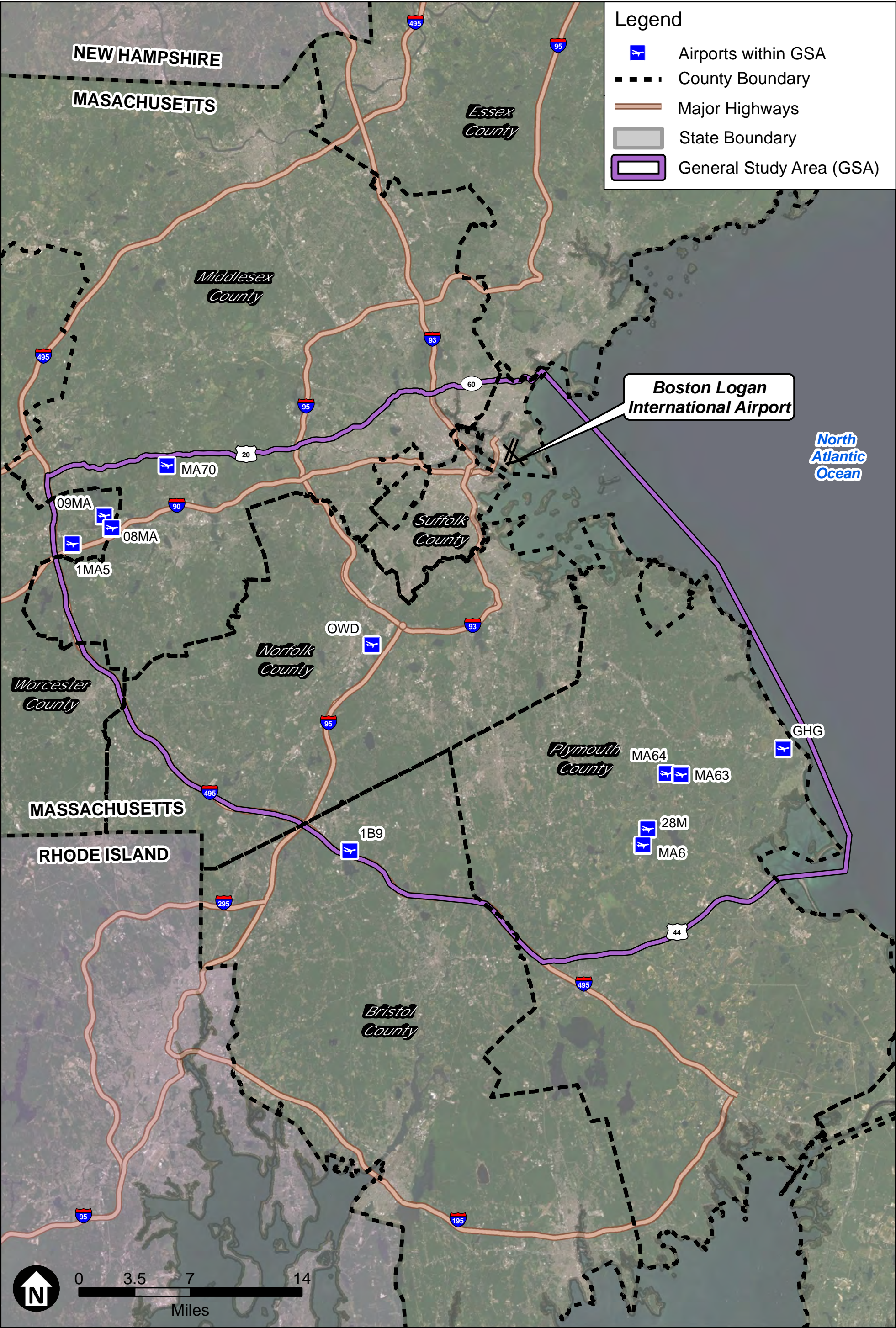
3.2.1 Setting and Location

The GSA, as depicted on **Figure 3-1**, encompasses an area of approximately 1,173 square miles across Massachusetts. This includes all or parts of Middlesex, Norfolk, Plymouth, and Suffolk counties and also includes the entirety of the City of Boston. An analysis studying the Proposed Action and the historical flight paths of aircraft that were expected to be using the Proposed Action was performed. Using the results of the study, the GSA was constructed to encompass the geographic area where an aircraft flight path could be affected as a result of the Proposed Action up to 10,000 feet above ground level (AGL) in line with FAA Order 1050.1F.⁸ Boston Logan International Airport (the Airport) is located in the northeastern corner of the GSA on the eastern edge of downtown Boston and bordered to the east by the Atlantic Ocean. The GSA extends to the south and west of the Airport since the Proposed Action will occur in the airspace above these

⁸ FAA Order 1050.1F, B-1.3, Affected Environment,
https://www.faa.gov/documentLibrary/media/Order/FAA_Order_1050_1F.pdf,

areas. There are twelve other airports in the GSA all of which are more than 12 miles away from the Airport and are shown in Figure 3-1:

- Cranland Airport (28M)
- Mansfield Municipal Airport (1B9)
- Marshfield Municipal Airport – George Harlow Field (GHG)
- Monponsett Pond Seaplane Base (MA6)
- Norwood Memorial Airport (OWD)
- Pheasant Field Airport (MA64) – private use
- Sherman-Private Airport (MA63) – private use
- Sudbury Airport (MA70) – private use
- Unnamed Southborough Airfield (1MA5) – private use



SOURCE: Esri; Prepared by Jacobsen Daniels, 2020

Boston Logan RNAV (GPS) RWY 4L EA



Figure 3-1
Airports in the General Study Area

3.2.2 Boston Logan International Airport

The Airport is the primary air service facility serving the Boston Metropolitan Area and as shown on Figure 3-1 is located just one-mile due east of downtown Boston. The Airport serves as a domestic carrier hub while also serving multiple international destinations in North America, South America, Europe, Asia, and Africa. Massport owns and operates the Airport, as well as two additional airports in eastern and central Massachusetts. In 2019, there were 343,778 domestic flights, 54,476 total international flights, and 28,922 general aviation flights totaling 427,176 operations.⁹ The Airport operates six runways with two pairs of parallel runways. Runways 4L/22R and 4R/22L are oriented in a northeast/southwest direction and are 7,864 feet and 10,006 feet long respectively. The other parallel runway pair, Runways 15L/33R and 15R/33L, are oriented to the northwest/southeast and are 2,557 and 10,083 feet long respectively. Runway 14/32 is oriented to the northwest/southeast on the southern edge of the airfield and is 5,000 feet long. Runway 9/27, oriented in an east/west direction, is located on the east side of the airfield crossing Runway 15R/33L and is 7,001 feet long.

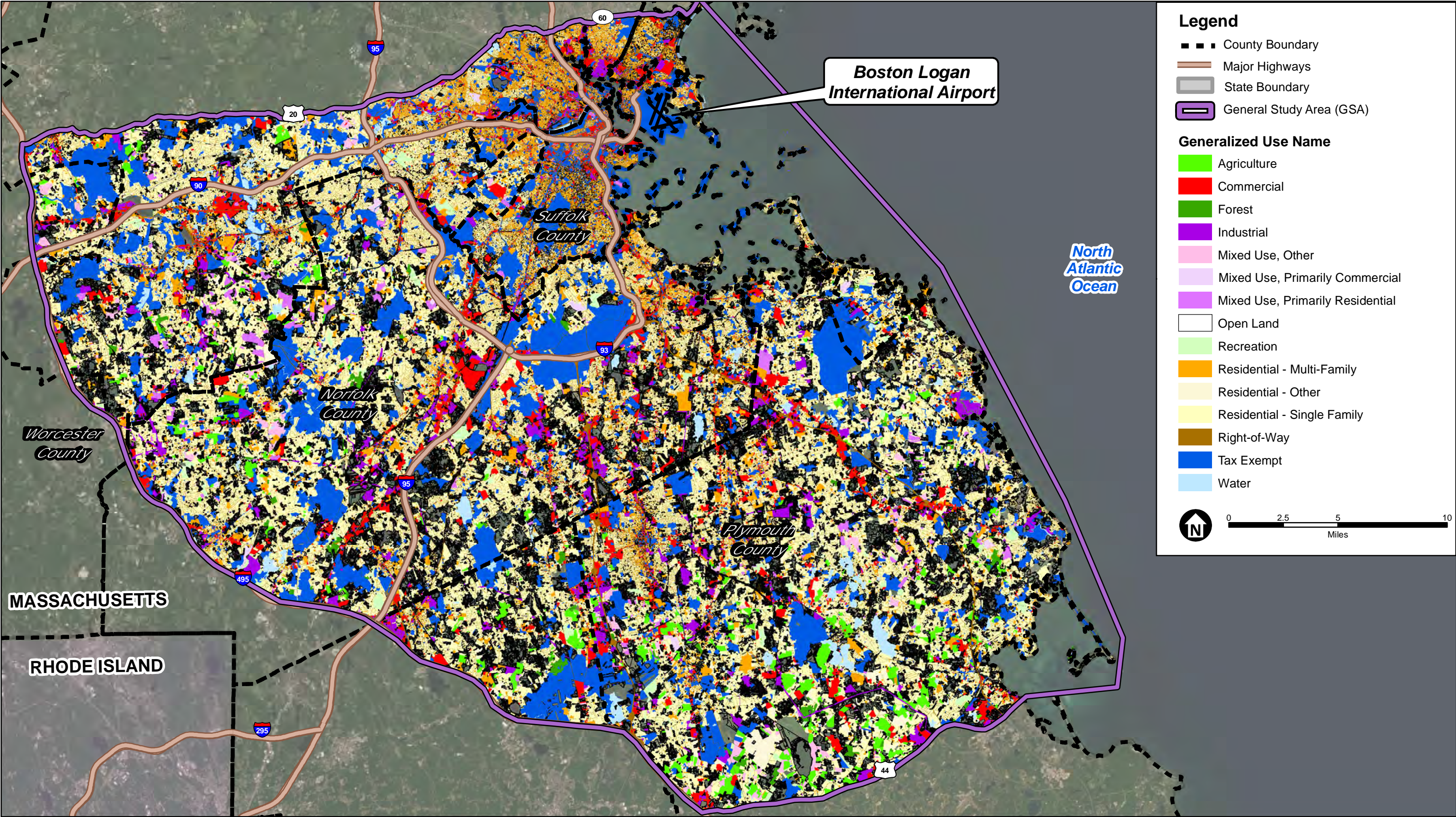
3.2.3 Existing Land Use

Figure 3-2 depicts generalized land use in the GSA. In the vicinity of the Airport and the City of Boston, land use is dominated by multi-family residential and commercial areas dotted by large, interspersed parcels of tax-exempt land. Looking at the GSA outside the City of Boston, the primary residential land use shifts from multi-family to single-family with a more diverse range of neighboring land uses including agricultural and industrial tracts.

Figure 3-3 depicts existing land uses in the Airport environment. The areas immediately surrounding the Airport are highly urbanized with a variety of land uses within a dense environment. For example, the area closest to the Runway 4L threshold includes the Paul Conley Container Terminal (operated by Massport and considered tax exempt), multiple city parks, a mix of upscale commercial businesses and the City Point and Telegraph Hill neighborhoods of South Boston consisting of dense multi-family housing. Multi-family housing dominates the area with single-family housing increasing as distance from the Airport increases. Commercial and industrial development tend to dominate waterfront areas near the Airport.

⁹ Boston-Logan International Airport Monthly Airport Traffic Summary – December 2019, <http://www.massport.com/media/3927/1219-avstats-airport-traffic-summary.pdf>

THIS PAGE INTENTIONALLY LEFT BLANK

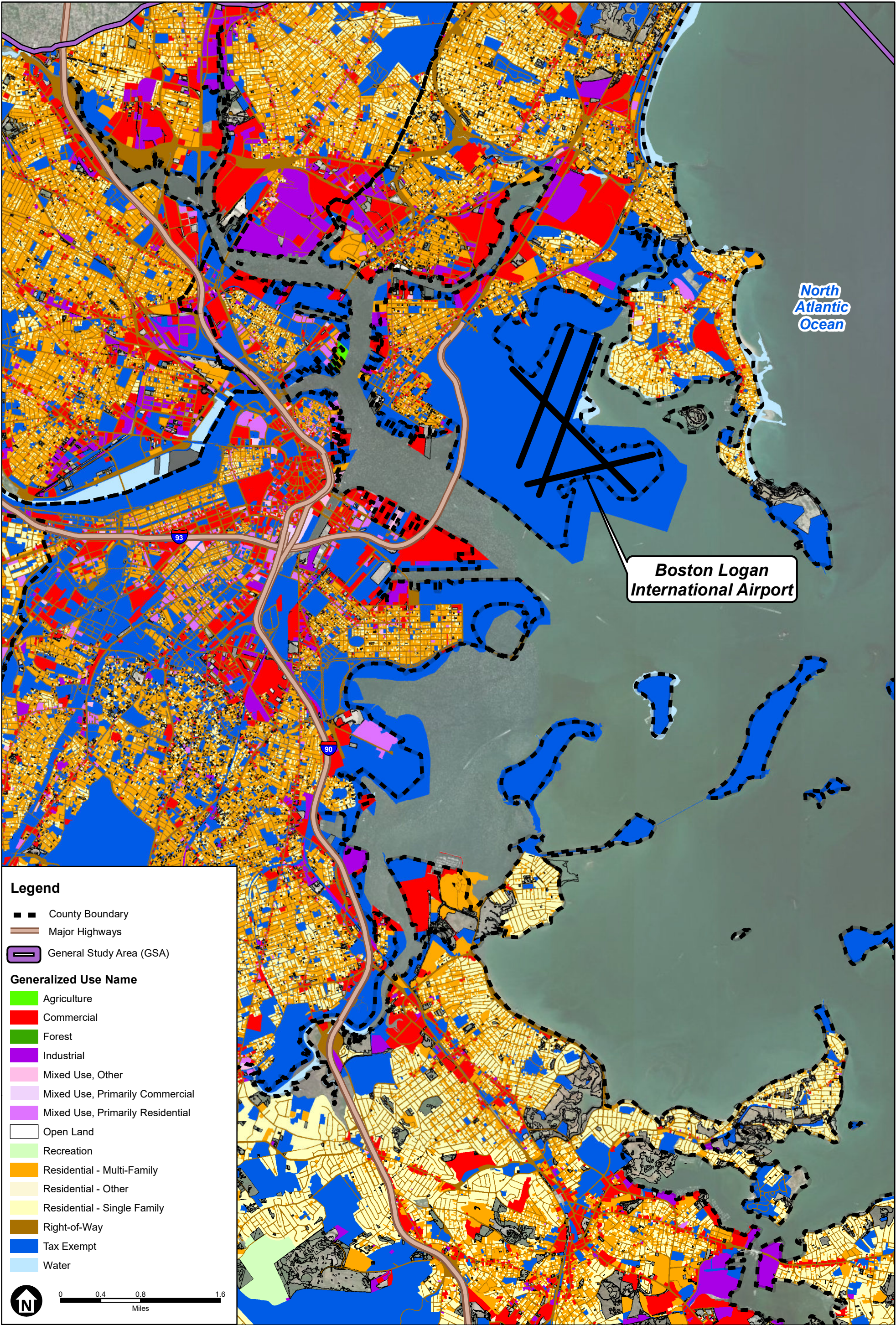


SOURCE: Esri; Prepared by Jacobsen Daniels, 2020

Boston Logan RNAV (GPS) RWY 4L EA



Figure 3-2
Generalized Existing Land Use in the General Study Area



SOURCE: Esri; Prepared by Jacobsen Daniels, 2020

Boston Logan RNAV (GPS) RWY 4L EA



Figure 3-3
Generalized Existing Land Use in the Airport Environment

3.3 Environmental Resources Unlikely to be Affected by the Proposed Action

Because of the nature of the Proposed Action, neither the Proposed Action nor the No Action Alternative are anticipated to affect certain environmental resource categories identified in the Desk Reference for FAA Order 1050.1F. Accordingly, no further discussion of these environmental resource categories is warranted. These environmental resource categories include:

Biological Resources – Fish, Plants, and Terrestrial Species Only

- The Proposed Action does not result in ground-based disturbance and is therefore not expected to have impacts on any terrestrial organisms considered as part of the Biological Resources impact category.

Coastal Resources

- The Proposed Action is an airspace action with no physical ground-based improvements and is thus not expected to have an impact on any coastal area or coastal ecosystem.

Farmlands

- The Proposed Action is an airspace action with no physical ground-based improvements and will not cause any conversion of farmlands into non-agricultural uses.

Hazardous Materials, Solid Waste, and Pollution Prevention

- The Proposed Action does not include construction or physical improvements and is not expected to have any impact on solid waste, hazardous waste, contaminated sites as defined by FAA Order 1050.1F, and solid waste management.

Historical, Architectural, Archeological, and Cultural Resources – Archeological Resources Only

- The Proposed Action is an airspace action with no physical ground-based improvements and is not expected to have any impact on any archeological sites. Historical, Architectural and Cultural resources are discussed below.

Natural Resources and Energy Supply

- The Proposed Action will not cause demand to exceed the availability of available or future supplies of natural resources as the increase in operations at the Airport due to the Proposed Action is just 255 additional annual aircraft operations.

Socioeconomics, Environmental Justice, and Children's Environmental Health – Socioeconomics and Children's Environmental Health Only

- The Proposed Action is not expected to cause any changes to a community tax base, or any disruption or relocation of any community business or houses. It should be noted that air quality impacts are being considered as part of the Air Quality impact category. The Proposed Action is not expected to disproportionately cause a health or safety risk to children. Thus, these parts of this impact category were not considered.

Light Emissions and Visual Effects

- The Proposed Action is an airspace action only. Airspace actions are associated with low levels of light intensity; therefore, the Proposed Action is not expected to cause any changes to visual effects in the GSA. Furthermore, the Proposed Action will affect aircraft in areas that are already overflown by thousands of aircraft annually.

Water Resources (including Wetlands, Floodplains, Surface Waters, Groundwater, and Wild and Scenic Rivers)

- The Proposed Action is an airspace action with no physical ground-based improvements and thus is not expected to cause any changes to water resources in the GSA.

3.4 Potentially Affected Environmental Resource Categories

This section describes current conditions in the GSA for those environmental resource categories or sub-categories that the Proposed Action has the potential to affect. These environmental resource categories or sub-categories include:

Air Quality (Section 3.4.1)

Climate (Section 3.4.2)

Biological Resources – Wildlife Only (Section 3.4.3)

Department of Transportation Act, Section 4(f) Properties (Section 3.4.4)

Historical, Architectural, Archeological, and Cultural Resources – Historic, Architectural, and Cultural Resources Only (Section 3.4.5)

Noise and Noise-Compatible Land Use (Section 3.4.6)

Environmental Justice (Section 3.4.7)

Cumulative Impacts (Section 3.4.8)

The following sub-sections discuss each of these environmental resource categories in detail.

3.4.1 Air Quality

This sub-section describes the existing air quality conditions within the GSA, as related to national air quality standards. The Clean Air Act (CAA) is a federal law designed to control national air pollution, and requires the United States Environmental Protection Agency (EPA) to establish National Ambient Air Quality Standards (NAAQS) for ambient (i.e., outdoor) concentrations of the following criteria pollutants: carbon monoxide (CO), oxides of nitrogen (NO_x), ground-level ozone

(O₃), oxides of sulfur (SO_x), lead (Pb), particulate matter with a diameter of 10 microns or less (PM₁₀), and particulate matter with a diameter of 2.5 microns or less (PM_{2.5}). The General Conformity Rule ensures that the actions taken by federal agencies, such as airport construction, do not interfere with a state's plans to attain and maintain national standards for air quality. States must identify geographic areas that do not meet the NAAQS for each criteria pollutant. These areas are then identified as non-attainment areas for the applicable criteria pollutant(s). States must develop a State Implementation Plan (SIP) for non-attainment areas that includes a variety of emission control measures that the state deems necessary to produce attainment of the applicable standard(s) in the future. If a SIP already exists, it must be revised if an area becomes non-attainment for a criteria pollutant.

An area previously designated non-attainment pursuant to the CAA Amendments of 1990 and subsequently re-designated as attainment, is termed a maintenance area. A maintenance area must have a maintenance plan for 20 years following attainment to ensure the air quality standard is maintained.

The mixing height is defined by EPA based on atmospheric turbulence and directly reflects the ability of pollutants emitted above the ground to impact people on the ground. Air traffic activities taking place above the mixing height are exempt from the General Conformity Rule, and criteria pollutants emitted above this height are not considered in the air quality analysis (see Chapter 4). In the case of Boston, the mixing height is assumed to have an annual average height of 3,000 feet AGL.

Within the GSA, criteria pollutant emission levels associated with current flight operations at the Airport are shown in **Table 3.4-1**.

TABLE 3.4-1
FUEL BURN AND CRITERIA POLLUTANT EMISSIONS BELOW MIXING HEIGHT

Air Quality Pollutants	Short Tons Per Year ¹
CO	691.3
Volatile Organic Compounds (VOCs)	25.7
NO _x	1,696.9
SO _x	97.0
PM _{2.5}	9.76
PM ₁₀	9.76
Fuel Burn	82,819
1: A short ton is equivalent to a mass of 2,000 pounds. Source: Prepared by RoVolus, 2020.	

A summary of the attainment status of counties within the GSA for applicable NAAQS is shown in **Table 3.4-2**. Further details about these NAAQS are presented in **Sections 3.4.1.1** through **3.4.1.4**.

TABLE 3.4-2
ATTAINMENT STATUS OF COUNTIES WITHIN THE GSA

NAAQS	Attainment	Nonattainment	Maintenance
Ozone (1-hour, 1979) - Revoked		X	
Ozone (8-hour, 1997) - Revoked		X	
Ozone (8-hour, 2008) - Revoked	X		
Ozone (8-hour, 2015)	X		
PM ₁₀ (1987)	X		
PM _{2.5} (2012)	X		
CO (1971)			X
Source: EPA Greenbook, 2020.			

3.4.1.1 Ozone

Ozone at ground level is a harmful air pollutant because of its effects on people and the environment, and it is the main ingredient in “smog.” Ozone is not emitted directly into the air but is instead created by chemical reactions between NO_x and VOC. This happens when pollutants emitted by cars, power plants, industrial boilers, refineries, chemical plants, and other sources chemically react in the presence of sunlight.

The entire GSA is part of the Boston-Lawrence-Worcester maintenance area¹⁰ for ozone and contains all or part of the Massachusetts counties of Bristol, Essex, Middlesex, Norfolk, Plymouth, Suffolk, and Worcester. These counties were all designated as moderate nonattainment areas for ozone under the 1997 8-hour NAAQS, prior to the revocation of that standard. Additionally, these counties were also designated as severe nonattainment under the 1979 1-hour NAAQS before that standard was revoked. The 1-hour and 8-hour NAAQS refer to the amount of time over which ozone levels are averaged to meet each standard. None of the counties in the GSA are designated nonattainment or maintenance areas under the 2008 or 2015 8-hour NAAQS for ozone.

3.4.1.2 Particulate Matter (PM₁₀)

Particulate matter, or PM₁₀, is the term for a mixture of solid particles and liquid droplets found in the air. Some particles, such as dust, dirt, soot, or smoke, are large or dark enough to be seen with the naked eye. Others are so small they can only be observed using an electron microscope. Particles less than 10 micrometers in diameter pose problems because they can get deep into lungs, and some may even get into the bloodstream.

None of the counties in the GSA are designated nonattainment under the 1987 PM₁₀ standard.

¹⁰ A maintenance area is a former nonattainment area that has subsequently met or exceeded standards and has been redesignated as such by the Environmental Protection Agency (EPA).

3.4.1.3 Fine Particulate Matter (PM_{2.5})

Fine particulate matter, or PM_{2.5}, consists of fine inhalable particles with diameters that are generally 2.5 microns and smaller. Exposure to such particles can affect human cardiovascular and respiratory systems. Numerous scientific studies have linked particle pollution exposure to a variety of problems, including:

- Premature death in people with heart or lung disease
- Nonfatal heart attacks
- Irregular heartbeat
- Aggravated asthma
- Decreased lung function
- Increased respiratory symptoms, such as irritation of the airways, coughing or difficulty breathing.

People with heart or lung diseases, children, and older adults are the most likely to be affected by particle pollution exposure.

None of the counties in the GSA are designated nonattainment under the 2012 NAAQS for PM_{2.5}.

3.4.1.4 Carbon Monoxide

CO is a colorless, odorless, and poisonous gas produced by incomplete combustion of hydrocarbon fuels. The majority of CO emissions are from transportation sources, with the largest share from highway motor vehicles. CO molecules survive in the atmosphere for a period of approximately one month, eventually reacting with oxygen to form carbon dioxide (CO₂). CO levels found in ambient air may reduce the oxygen-carrying capacity of the blood. Health threats are most serious for those with angina or peripheral vascular disease. Exposure to elevated CO levels can cause impairment of visual perception, manual dexterity and learning ability as well as decreased performance of complex tasks.

Middlesex, Norfolk, and Suffolk Counties had previously been a moderate nonattainment area for the 1971 standard for CO. On April 1, 1995, air quality monitoring enabled EPA to re-designate the area as a maintenance area for the 1971 CO NAAQS.

Worcester County had previously been an unclassified nonattainment area for the 1971 standard for CO. On April 22, 2002, air quality monitoring enabled EPA to re-designate the area as a maintenance area for the 1971 CO NAAQS.

3.4.2 Climate

Greenhouse gases (GHG) are naturally occurring and man-made gases that have the ability to trap and disperse heat throughout the global atmosphere. These gases include CO₂, methane (CH₄), nitrous oxide (N₂O), hydrofluorocarbons (HFCs), perfluorocarbons (PFCs), and sulfur hexafluoride (SF₆). Combustion of fossil fuels is responsible for the majority of man-made GHG emissions. For airspace actions, the primary source of GHG is CO₂ emissions from aircraft fuel combustion. According to the EPA, the proportion of national CO₂ emissions attributable to the aviation sector was 3% in 2009 and approximately 2.5% in 2018.

CO₂ emissions for current flight operations within the GSA were calculated using the Aviation Environmental Design Tool (AEDT). **Table 3.4-3** gives the current flight operations' CO₂ emissions along with the annual and statewide emissions totals for reference. In calendar year 2019, there were 427,176 aircraft operations at the Airport. This inventory only includes emissions associated with operations below the mixing height and does not include ground-based emissions sources on Airport property.

**TABLE 3.4-3
GREENHOUSE GAS EMISSIONS**

Scale of GHG Emissions	Annual Metric Tons of CO ₂ Equivalent
Annual Nationwide GHG Emissions	5,270,700,000 ¹
Annual Massachusetts GHG Equivalent Emissions	67,488,856 ²
Annual Boston-Logan Airport CO ₂ Emissions	261,293

¹U.S. Environmental Protection Agency Inventory of U.S. Greenhouse Gas Emissions and Sinks: 1990-2017,

²Massachusetts Annual Greenhouse Gas Emissions Inventory: 1990-2017

³AEDT, Prepared by RoVolus, 2020.

3.4.3 Endangered Species

3.4.3.1 Threatened and Endangered Species

The United States Fish and Wildlife Service (USFWS) operates the Information for Planning and Consultation (IPaC) service, which provides for the identification of federally-listed threatened and endangered species, candidate species, and designated critical habitat within geographically defined areas. **Table 3.4-4** identifies federally-listed threatened and endangered bird and bat species and the counties in the GSA in which they are known or believed to occur. One bat species, the Northern Long-eared Bat, as well as two bird species, the Piping Plover and the Red Knot, are federally-listed as Threatened. One bird species, the Roseate Tern, and one reptile species, the Plymouth Redbelly Turtle, are federally listed as Endangered. There are no candidate species or designated critical habitats found in the GSA.

TABLE 3.4-4
FEDERALLY-LISTED THREATENED, ENDANGERED, CANDIDATE, AND PROPOSED SPECIES

Group	Species	Scientific Name	Status	Counties where Species is Known or Believed to Occur
Mammals	Northern Long-eared Bat	<i>Myotis septentrionalis</i>	Threatened	Bristol, Middlesex, Norfolk, Plymouth, Suffolk, and Worcester
Birds	Piping Plover	<i>Charadrius melodus</i>	Threatened	Bristol, Plymouth, and Suffolk
Birds	Red Knot	<i>Calidris canutus rufa</i>	Threatened	Bristol, Middlesex, Plymouth, Norfolk, and Suffolk
Birds	Roseate Tern	<i>Sterna dougallii</i>	Endangered	Bristol, Plymouth, and Suffolk
Reptiles	Plymouth Redbelly Turtle	<i>Pseudemys rubriventris bangsi</i>	Endangered	Bristol, Plymouth

Source: U.S. Department of Interior Fish and Wildlife Service Information, Planning, and Conservation System (IPaC), Feb. 2020.

The Massachusetts Endangered Species Act (MESA) protects 173 species of animals and 259 species of plants native to Massachusetts. The Massachusetts Division of Fisheries and Wildlife maintains a database identifying each of the 432 species and its specific status as either Endangered, Threatened, or Special Concern. A complete list of these state-listed species can be found in **Appendix F**.

3.4.3.2 Migratory Birds

The Migratory Bird Treaty Act of 1918 (MBTA) (16 U.S.C. §§ 703-712) prohibits the taking of any migratory bird and any part, nest, or egg of any such bird, without a permit issued by the USFWS. A “take” under the MBTA is defined as the action or attempt to “pursue, hunt, shoot, capture, collect, or kill.” Federally-listed migratory bird species are managed by the same agency staff responsible for compliance with Section 7 of the MESA. Non-listed migratory bird species are managed by the Migratory Bird Program of the USFWS.

The GSA occurs in a coastal area of Massachusetts with potential for migratory bird travel. Migratory bird management policy is often based on the north-south routes flown by birds to and from northern breeding grounds and southern wintering grounds. Although actual routes vary by species, migratory routes have been grouped into four “flyways” occurring over North America for management purposes. The flyways are representative of broad areas where birds migrate and are often delineated by topographic features. The four North American flyways include the Atlantic, Central, Mississippi, and Pacific flyways. The GSA is located within the Atlantic flyway where individual migration routes tend to overfly river valleys and mountain ranges.

3.4.4 Department of Transportation Act, Section 4(f) Properties

Section 4(f) of the Department of Transportation (DOT) Act of 1966 (codified at 49 U.S.C. Section 303(c)), commonly referred to as Section 4(f), provides, in part, that:

“...[the] Secretary of Transportation may approve a transportation program or project requiring the use of any publicly owned land from a public park, recreation area, or wildlife or waterfowl refuge of national, state, or local significance or land

from a historic site of national, State, or local significance, only if there is no feasible and prudent alternative to the use of such land and the program or project includes all possible planning to minimize harm resulting from the use.”¹¹

The word “use” includes both direct and indirect or “constructive” impacts to Section 4(f) properties. A direct use is the physical taking of a Section 4(f) property. An indirect impact or “constructive” use does not require a physical taking of a Section 4(f) property. A constructive use would occur when a project would produce an effect, such as excessive noise, that would result in substantial impairment to a property to the degree that the activities, features, or attributes of the property that contribute to its significance or enjoyment are substantially diminished. The determination of use must consider the entire property and not simply the portion of the property being used for a Proposed Action. Privately-owned parks, recreation areas, and wildlife refuges are not subject to Section 4(f).

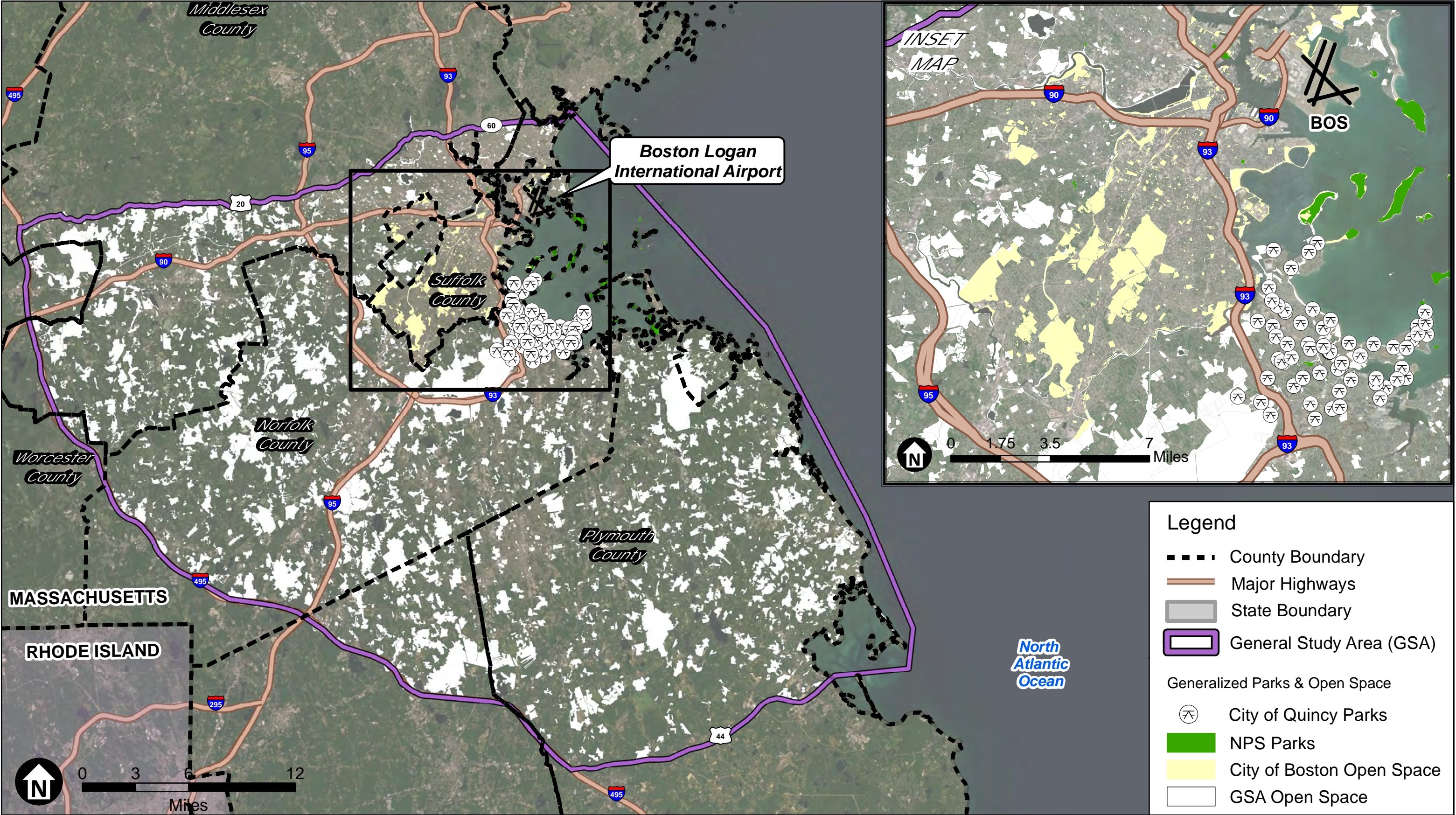
The FAA has established guidelines for aircraft noise and land use compatibility under 14 CFR Part 150 (Part 150). However, the applicability of Part 150 is limited when assessing noise impacts to areas where quiet and serenity are expected attributes. Accordingly, special consideration is given to parks and natural areas where a quiet setting is a generally recognized purpose and attribute. In these areas the FAA “must consult all appropriate Federal, State, and local officials having jurisdiction over the affected Section 4(f) resources when determining whether project-related noise impacts would substantially impair the resource.”

For this analysis, natural areas are areas considered to have recreational or environmental significance and include national parks, wildlife refuges, forests, wildlife management areas, or other similar places. City, county, state, and federally maintained parks and natural areas within the GSA are depicted on **Figure 3-4**.

3.4.4.1. Section 4(f) Properties in the General Study Area

Section 4(f) properties within the GSA were inventoried using geospatial data from federal, state, and local sources. The sources inventoried include multiple datasets from the MassGIS (Bureau of Geographic Information for the state of Massachusetts), Open Space data from the City of Boston, and parks data from the City of Quincy. A total of 11,803 Section 4(f) properties were identified within the GSA with specific locations noted on Figure 3-4. Historic and cultural resources are addressed by both Section 4(f) and the National Historic Preservation Act (NHPA) of 1966 (16 U.S.C. § 470, as amended), and are discussed further in Section 3.4.5. Locations of historic and cultural resources within the GSA are depicted on Figure 3-4.

¹¹ FAA Order 1050.1F, B-2 Section 4(f), 49 U.S.C. 303, p. B-9,
https://www.faa.gov/documentLibrary/media/Order/FAA_Order_1050_1F.pdf



SOURCE: Esri; Prepared by Jacobsen Daniels, 2020

Boston Logan RNAV (GPS) RWY 4L EA

Figure 3-4
Section 4(f) Properties in the General Study Area

A comprehensive list of Section 4(f) properties located within the GSA is included in **Appendix C**.

3.4.5 Historical, Architectural, Archeological, and Cultural Resources – Historic, Architectural, and Cultural Resources Only

Under NEPA, the FAA is responsible for analyzing the impacts of its action on historical, architectural, archeological and cultural resources as part of its broader review of the human environment. Because the National Historic Preservation Act (NHPA) is the principal statute concerning such resources, most of this analysis is conducted in coordination with the process under Section 106 of the NHPA, which requires federal agencies to consider the effects of their projects on properties listed, or eligible for listing, in the National Register of Historic Places (NRHP). Regulations related to this process are promulgated in 36 CFR Part 800, Protection of Historic Properties.

While FAA Order 1050.1F states in Exhibit 4-1 that there is no significance threshold for Historical, Architectural, Archeological, and Cultural Resources, the Order also states that a finding of adverse effect by the Proposed Action through the Section 106 process is a factor to consider.¹² A finding of “adverse effect,” “no adverse effect” or “no historic properties affected” is made under 36 CFR part 800 in consultation with the State Historic Preservation Officer (SHPO) and other consulting parties. Section 8.3.2 of the 1050.1F Desk Reference expands on the text in Order 1050.1F to say that while an adverse effect under Section 106 is not necessarily a significant impact under NEPA, the FAA’s determination on the level of impact under NEPA may be informed by advice from the SHPO, which for the Proposed Action is the Executive Director of the Massachusetts Historical Commission (MHC).

The Proposed Action is an aircraft arrival procedure that is located entirely above the surface of the earth. Accordingly, it does not physically affect properties, alter properties in any way physically, remove properties from their historic locations, result in any neglect of a property, or result in the transfer of any property out of federal control or ownership. However, the FAA is considering, through the Section 106 process, whether changes in aircraft flight routes associated with the Proposed Action would introduce or increase aircraft routing over historic properties that could result in potential adverse effects due to the introduction of atmospheric, audible or visual elements.¹³ In particular, the FAA will assess, in consultation with the SHPO and other consulting parties, whether the Proposed Action would diminish the integrity of the historic features that make the properties eligible for inclusion in the National Register. The FAA has initiated the Section 106 consultation process with the Massachusetts Historical Commission and will also include other consulting parties in that process pursuant to Section 106’s implementing regulations. Coordination with the Massachusetts Historical Commission was initiated on June 18, 2020, and the coordination letter can be found in Appendix G. This letter included a request for additional historical commissions or organizations that may provide additional information on historic properties that should be considered.

¹² FAA Order 1050.1F, Exhibit 4-1, p. 4-8. https://www.faa.gov/documentLibrary/media/Order/FAA_Order_1050_1F.pdf

¹³ 36 CFR 800.5(a)(2)(v), <https://www.achp.gov/sites/default/files/regulations/2017-02/regs-rev04.pdf>

3.4.5.1. Historic, Architectural, and Cultural Resources in the General Study Area

The NHPA defines historic properties as:

“...any prehistoric or historic district, site, building, structure, or object included in, or eligible for inclusion on, the National Register, including artifacts, records, and material remains relating to the district, site, building, structure, or object and located within such properties.”¹⁴

Figure 3-5 depicts the location of historic and cultural resources identified in the GSA. The NRHP, the Massachusetts Historical Commission, and the Boston Landmarks Commission’s data sources were used to gather a comprehensive directory of all potential historic and cultural resources within the GSA. A total of 70,142 listed properties were identified in the GSA. Figure 3-5 shows the location of historic and cultural resources identified in the GSA. A comprehensive list of the historic properties identified within the GSA is included in Appendix B. In addition to the review and inventory of properties listed in the NRHP, BLC and MHC databases, the FAA consulted previously prepared environmental documents from the Boston metropolitan area.

3.4.6 Noise and Noise-Compatible Land Use

This section includes a brief overview of the noise analysis methodology used for this EA as well as a discussion of the existing aircraft noise exposure levels in the GSA.

3.4.6.1 Noise Modeling Methodology

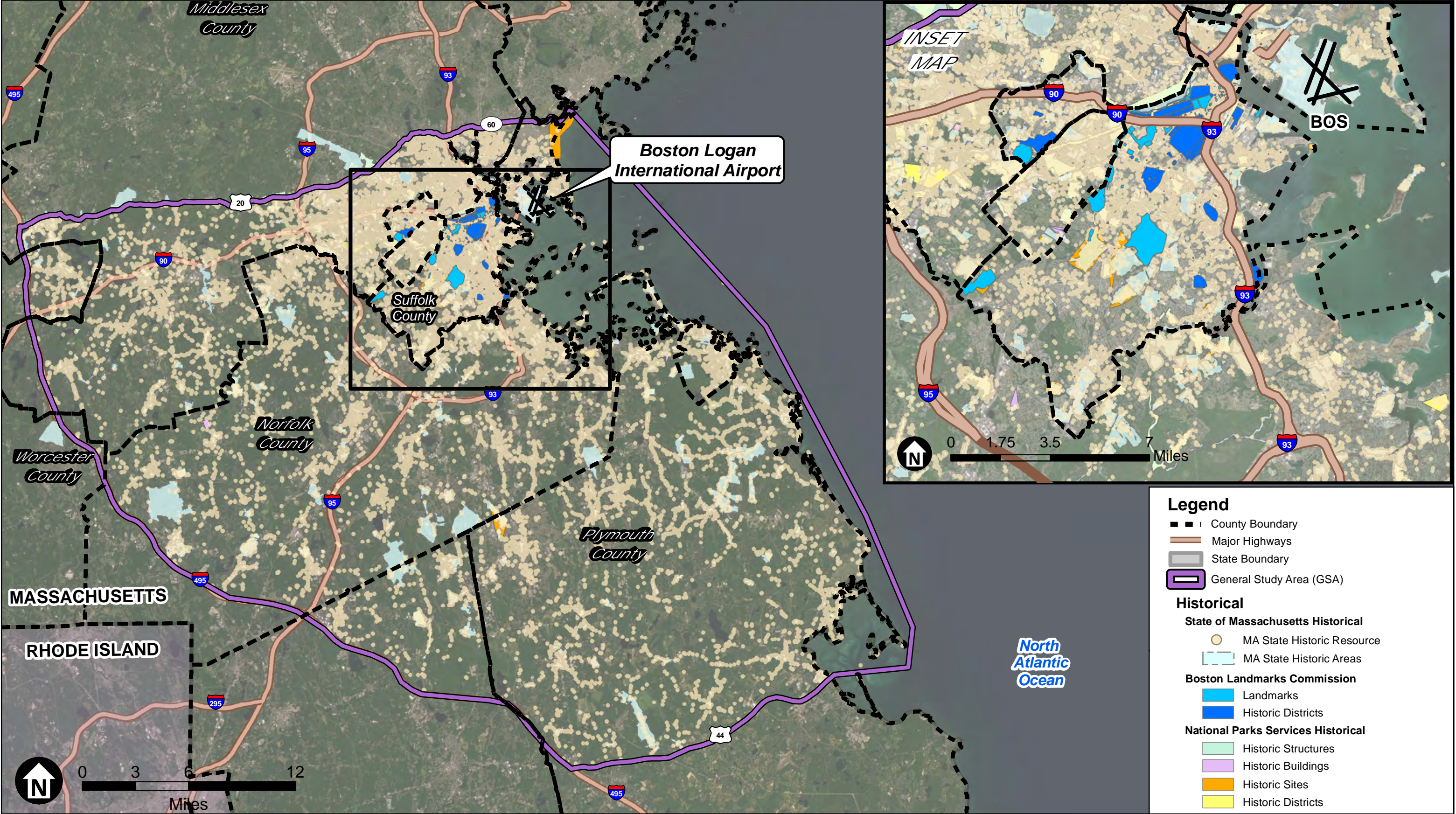
The FAA has developed specific guidance and requirements for the assessment of aircraft noise in order to comply with NEPA. This guidance, specified in FAA Order 1050.1F, requires that aircraft noise be analyzed in terms of the day-night average sound level (DNL) metric. DNL values are calculated for the average annual daily operations for the year of interest. The noise analysis evaluated all aircraft arriving and departing the Airport for the entire GSA. Noise modeling was conducted using data from actual aircraft operations occurring in 2018 and 2019 (base year).

The noise modeling was based on fixed-wing and helicopter flight operations recorded by radar in the period November 1, 2018 through October 31, 2019. Fleet information from the radar data was used to determine the number of operations and the types of aircraft to be modeled. Assumptions regarding fleet mix and operational considerations were verified by the Boston Consolidated TRACON (A90).

Noise Metric

The DNL metric is the sound level from aircraft operations for a 24-hour period, which includes all of the time-varying aircraft sound energy within the period. DNL accounts for the noise levels of all individual aircraft events, the number of times those events occur, and the period of day/night in which they occur. Since people are more sensitive to noise events at night, DNL includes a 10-

¹⁴ 54 U.S.C. § 300308, <https://www.govinfo.gov/content/pkg/USCODE-2016-title54/pdf/USCODE-2016-title54-subtitleIII-divisnA-app-chap3003-sec300308.pdf>



SOURCE: Esri; Prepared by Jacobsen Daniels, 2020

Boston Logan RNAV (GPS) RWY 4L EA

Figure 3-5
Historic Resources in the General Study Area

decibel (dB) additional weight for night-time noise events (those that occur between 10:00 p.m. and 7:00 a.m.). Ambient (without aircraft) sound levels during nighttime are typically about 10 dB lower than during daytime hours.¹⁵ FAA guidelines, established under 14 CFR Part 150, identify land uses that are generally considered compatible or incompatible with various DNL values.

DNL is the best measure of significant noise impact on the quality of the human environment and is based on a substantial body of scientific data on the reaction of people to noise. Federal interagency committees such as the Federal Interagency Committee on Urban Noise (FICUN) and the Federal Interagency Committee on Noise (FICON) which include the EPA, FAA, Department of Defense (DOD), Department of Housing and Urban Development (HUD), and Veterans Administration (VA), found DNL to be the best noise metric for representing aircraft noise resulting from approaches and application in land use planning.

Noise Model

AEDT is the FAA's approved model for assessing noise and emissions at civilian airports. AEDT has been used for environmental review of air traffic noise and emissions impacts since 2012 and is also used for 14 CFR Part 150 studies, NEPA EAs, and NEPA EISs. For these types of analysis, AEDT is used to estimate the long-term average changes in environmental impacts.

Detailed information on aircraft operations at the Airport was input into AEDT, including specific fleet mix information such as aircraft type, arrival and departure times, trip distance, runway use, flight track location/usage, and weather conditions (e.g., temperature and humidity). Noise exposure from aircraft operations was calculated at 27,080 Census blocks throughout the GSA. The locations consist of population centroids, representing the centers of 2010 Census blocks. Census blocks are the smallest geographic unit for which the U.S. Census Bureau tabulates 100% sample data. Census blocks are generally bounded by streets, legal boundaries, and other features. For this analysis, the Census block counts represent the maximum potential population within the Census block that could be exposed to the modeled DNL values, including family and non-family households, but excluding those residing in group quarters (often representing transient or temporary residential arrangements). The actual number of people impacted can be smaller than the total population represented by a single Census block because noise levels will vary throughout the Census block. More details on the specific inputs and assumptions used for modeling aircraft noise used in the analysis are included in Appendix D.

3.4.6.2 Operational Inputs

Operational inputs (aircraft flows and operations) were developed by processing radar traffic data covering the period November 1, 2018 to October 31, 2019 into backbones representing distinct traffic flows. These backbones were then loaded with traffic event data, which includes information such as the number of operations on an average annual day, the type and frequency of aircraft operations, runway locations and use, and the time of day of operations (daytime or nighttime). The operations derived from radar data were uniformly scaled to be equivalent to the total reported operation count of 432,328 operations for this period from the FAA's Operations and Performance Data (OpsNet), the official source of FAA air traffic operations and delay data. This resulted in an

¹⁵FAA Order 1050.1F Appendix B, https://www.faa.gov/documentLibrary/media/Order/FAA_Order_1050_1F.pdf

average annual day count of approximately 1,184 operations at the Airport that were reflected in the noise model.

This baseline noise analysis is the foundation upon which the noise modeling for the Proposed Action is developed. **Appendix D, Noise Modeling Technical Report** provides additional details regarding noise model input data.

3.4.6.3 Existing Aircraft Noise Exposure at Population Centroids

Figure 3-6 shows the existing (2019) noise exposure levels at population centroids between DNL 45 dB and 75 dB. As would be expected, the areas closer to the Airport are exposed to the highest DNL values. Noise exposure levels are not calculated for Census blocks that did not include any residential population.

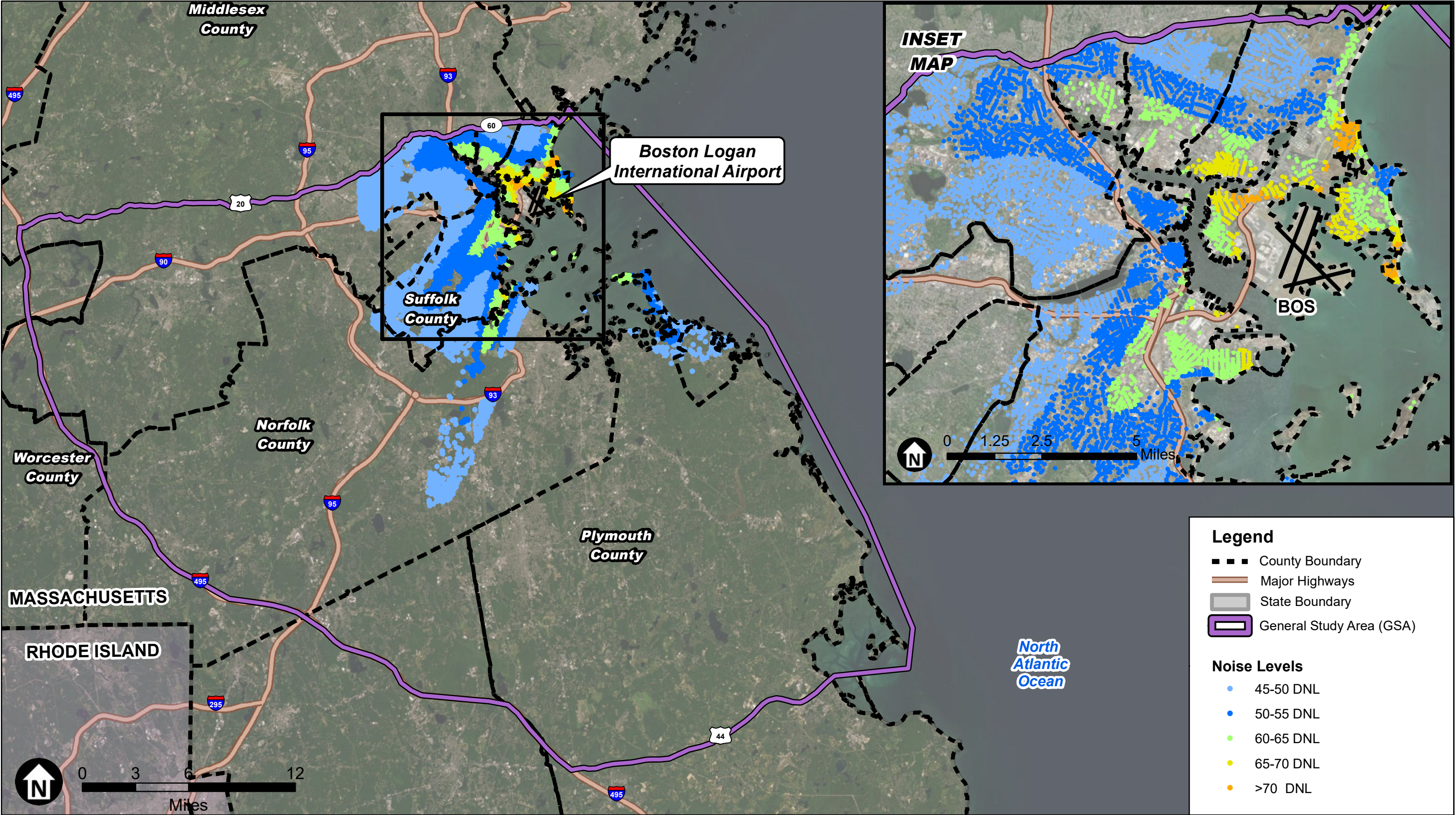
As shown in **Table 3.4-5**, approximately 52% of people residing within the GSA are exposed to aircraft noise levels associated with the Airport of less than DNL 45 dB. Noise levels between DNL 45 dB and 60 dB include approximately 45% of the GSA population. 22,969 people experience aircraft noise levels between DNL 60 dB and 65 dB, and 6,935 people experience aircraft noise levels of DNL 65 dB or higher.

TABLE 3.4-5
GSA POPULATION EXPOSED TO AIRCRAFT NOISE ASSOCIATED WITH BOSTON
LOGAN INTERNATIONAL AIRPORT – EXISTING (2019) CONDITIONS

DNL Range (dB)	Population	Percentage of Total
Less than 45	546,258	51.78%
45 to less than 50	256,639	24.33%
50 to less than 55	168,470	15.97%
55 to less than 60	53,711	5.09%
60 to less than 65	22,969	2.18%
65 to less than 70	6,767	0.64%
70 to less than 75	168	0.02%
Greater than or equal to 75	0	0.00%
Total	1,054,982	100%

Notes: Population values in this table represent only the population in the GSA exposed to noise associated with the Airport, not the total GSA population. Percentage totals may not equal 100% due to rounding.

Sources: U.S. Census 2010 (population centroid data), April 2020; prepared by RoVolus, 2020.



SOURCE: Esri; Prepared by Jacobsen Daniels, 2020

Boston Logan RNAV (GPS) RWY 4L EA



Figure 3-6
Proposed Alternative Noise Exposure
No Action

3.4.7 Socioeconomics, Environmental Justice, and Children's Environmental Health – Environmental Justice Only

This section is limited to a discussion of Environmental Justice (EJ) as it pertains to potential aircraft noise impacts from the Airport in the GSA. The EPA defines EJ as the “fair treatment and meaningful involvement of all people regardless of race, color, national origin, or income with respect to the development, implementation, and enforcement of environmental laws, regulations, and policies.”¹⁶ An EJ analysis considers the potential of the Proposed Action Alternative to cause disproportionate and adverse effects on low-income or minority populations. In the event that adverse effects are determined, applicable mitigations will be explored in order to avoid or minimize disproportionate impacts.

3.4.7.1 Definition of Impact Category

Executive Order 12898, “Federal Actions to Address EJ in Minority and Low-Income Populations,” the accompanying Presidential Memorandum, and DOT Order 5610.2(a), “*Department of Transportation Actions to Address EJ in Minority Populations and Low-Income Populations*,” provide guidance for the Federal government, including the FAA, with regard to EJ compliance. The FAA must provide (1) meaningful public involvement by minority and low-income populations and (2) analysis, including demographic analysis, which identifies and addresses potential impacts on those populations that may be disproportionately high and adverse. The Presidential Memorandum encourages the consideration of EJ impacts in EAs, especially to determine whether the Federal Action may cause a disproportionately high and adverse impact. As a result, the FAA defined Census block groups of EJ concern as those in which either the concentration of minority population and/or the concentration of low-income population are higher than their respective averages of the GSA.

3.4.7.2 Existing Conditions

The socioeconomic and racial characteristics of the population within the GSA are based on data from the 2010 U.S. Census and 2015 American Community Survey (ACS 5-year dataset) - the most recent available - to identify minority populations and low-income populations in the GSA. DOT Order 5610.2(a) defines “low-income” as “a person whose median household income is at or below the Department of Health and Human Services (HHS) poverty guidelines.” The order defines “minority” as one of the following categories:

- Black – a person having origins in any of the black racial groups of Africa
- Hispanic or Latino – a person of Mexican, Puerto Rican, Cuban, Central or South American, or other Spanish culture or origin, regardless of race
- Asian American – a person having origins in any of the original peoples of the Far East, Southeast Asia, or the Indian subcontinent

¹⁶ Technical Guidance for Assessing Environmental Justice in Regulatory Analysis, United States Environmental Protection Agency, page 1, https://www.epa.gov/sites/production/files/2016-06/documents/ejtg_5_6_16_v5.1.pdf

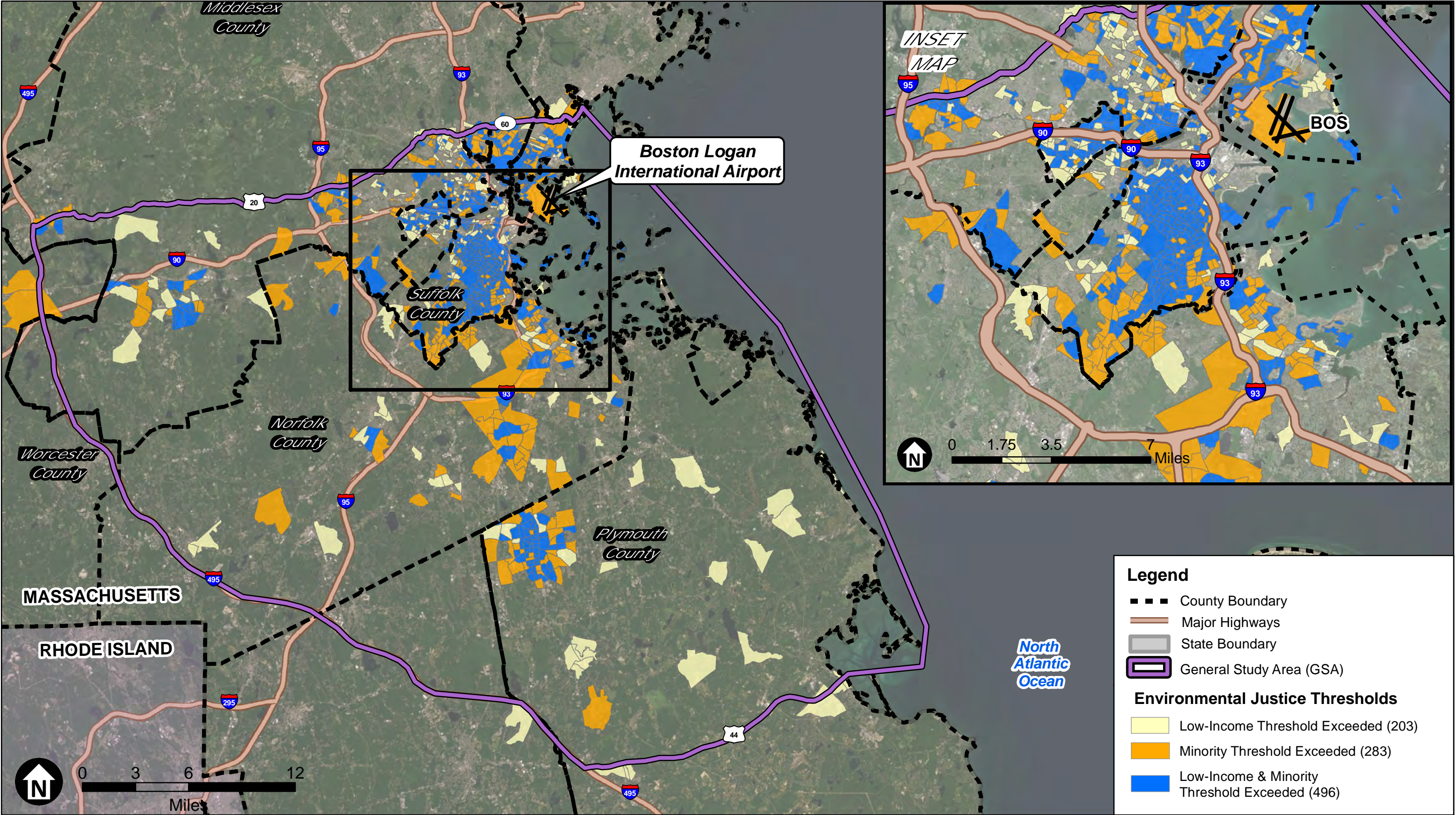
- American Indian and Alaskan Native – a person having origins in any of the original people of North America, South America (including Central America), and who maintains cultural identification through tribal affiliation or community recognition
- Native Hawaiian and Other Pacific Islander – persons having origins in any of the original peoples of Hawaii, Guam, Samoa, or other Pacific Islands

The EJ module of AEDT was utilized to perform analysis of the GSA at the U.S. Census block group level, defining and identifying Census block groups for minority and low-income population as follows:

- A *disproportionate minority population Census Block Group* is a group having a minority population percentage greater than the average minority population percentage in the GSA. Based on the 2010 data, the average percentage of minority population residing in the GSA was 33.4 percent. Therefore, every Census block group with a percentage of minority population greater than 33.4 percent was identified as a Census block group of EJ concern.
- A *disproportionate low-income population Census Block Group* is a group having a low-income population percentage greater than the average low-income population percentage in the GSA. Based on the 2010 Poverty Guidelines identified by the HHS, the poverty threshold for a household of three persons was set at \$18,310 for the 48 contiguous states, and therefore is applicable to the GSA. For the purposes of identifying low-income population census tracts, the HHS threshold of \$18,310 was used. Based on 2010 data, the average percentage of low-income population residing in the GSA was 12.3 percent. Therefore, every Census block group with a percentage of low-income population greater than 12.3 percent is identified as a Census block group of EJ concern.

Table 3.4-6 presents the analysis results of minority and low-income population for the purposes of this EJ analysis.

Figure 3-7 depicts the areas of EJ concern located within the GSA, derived from Census block groups. In examining Figure 3-7, it is important to note that population distribution is not necessarily uniform across a Census block group. For that reason, the actual number of minority or low-income persons impacted can be more or less than the total population represented by a single Census block group because impacts may vary throughout the Census block group. In addition, because EJ includes the entirety of Census block groups intersecting the GSA, the total population reported as part of EJ will not equal the total block-derived population located inside the GSA. The GSA contains a large number of Census block groups that exceed EJ thresholds on all sides of the airport. However, these EJ Census block groups are particularly concentrated to the south and west of the airport, which are the primary areas of change due to the Proposed Action.



SOURCE: Esri; Prepared by Jacobsen Daniels, 2020

Boston Logan RNAV (GPS) RWY 4L EA

Figure 3-7
Environmental Justice Census Block Groups Intersecting the General Study Area

TABLE 3.4-6
STATISTICS ON LOW-INCOME AND MINORITY POPULATIONS WITHIN THE GSA

Demographic	Population	Percentage of Total
Total Population	2,611,261	100.0%
Minority Population^a	Population	Percentage of Total
Total Minority Population ^b	1,017,313	39.0%
Hispanic or Latino (may be of any race)	275,868	10.6%
Black or African American	367,151	14.1%
American Indian and Alaska Native	17,024	0.7%
Asian	244,558	9.4%
Native Hawaiian and Pacific Islander	4,229	0.2%
Other or Two or More Races	108,483	4.2%
Low-Income Population	Population	Percentage of Total
Population Below Poverty Threshold of \$18,310	297,443	11.4%
Census Block Groups	Number of Census Block Groups	Percentage of Total
Total Census Block Groups Intersecting GSA	1,984	100.0%
Census Block Groups Containing Disproportionate Minority Populations ^c	779	39.1%
Census Block Groups Containing Disproportionate Low-Income Populations ^d	699	35.2%
Census Block Groups Containing Disproportionate Minority and Low-Income Populations ^e	496	25.0%

Notes:

^a Names as they appear in the U.S. 2010 Census data

^b Includes all persons who qualify in one or more of the minority categories

^c For EJ purposes, a disproportionate minority Census Block Group is defined as one that has a percentage of minority population greater than 33.4 percent (the minority population percentage of the GSA)

^d For EJ purposes, a disproportionate low-income Census Block Group is defined as one that has a percentage of low-income population greater than 12.3 percent (the low-income population percentage of the GSA)

^e A disproportionate minority and low-income Census Block Group is defined as a census block group in which both the percentage of minority population or the percentage of low-income population is higher than their respective percentages within the GSA.

Sources: Population Data Source: U.S. Census 2010 (population centroid data) accessed April 2020; prepared by RoVolus, 2020.

3.4.8 Cumulative Impacts

Cumulative impacts refer to the impacts resulting from the effects of implementation of the Proposed Action with other actions in the GSA that when combined have the potential to affect the environment. The White House Council on Environmental Quality (CEQ) regulations define a cumulative impact as

“an impact on the environment which results from the incremental impact of the action when added to other past, present, and reasonably foreseeable future actions regardless of what agency (Federal or non-Federal) or person undertakes such other actions.”¹⁷

The CEQ regulations also state that cumulative impacts can result from individually minor, but collectively significant actions that take place over a period of time.

The Proposed Action is only expected to change the arrival path for a subset of air traffic at the Airport and has no effect on any activities once the aircraft has touched down. This Proposed Action Alternative and the changes related to this Proposed Action Alternative will be considered against past, present, and reasonably foreseeable future actions with direct or indirect effects on the human environment.

“For cumulative effects analysis to help the decision-maker and inform interested parties, it must be limited through scoping to effects that can be evaluated meaningfully. The boundaries for evaluating cumulative effects should be expanded to the point at which the resource is no longer affected significantly or the effects are no longer of interest to affected parties.”¹⁸

Reasonably foreseeable future actions are considered projects included in planning documents that are expected to proceed (e.g. funding has been allocated) and are described with adequate detail to inform decision-makers and the public. While there is not a specific time frame defined as “reasonably foreseeable”, actions that occur many years in the future are typically speculative and their details are ill-defined for inclusion in analyzing their cumulative impacts.

Because the Proposed Action concerns an arrival path, aviation-related projects associated with airports within the GSA were emphasized when assessing cumulative impacts; as these projects would be more likely to generate impacts similar to the Proposed Action. Aside from Boston Logan International Airport, additional projects have been identified within the GSA and these projects at the Airport and the remainder of the airports within the GSA are identified in **Table 3.4-7**.

Non-aviation projects and plans within the GSA were also identified for consideration in the assessment of cumulative impacts. Regional and local plans for jurisdictions and agencies in the GSA were reviewed to identify projects which could contribute to cumulative impacts. While these plans have been identified from across the GSA, the environmental consequences from the considered impact categories in this EA will be tabulated and reviewed relative to these projects

¹⁷ 40 CFR §1508.7, 1978 (as amended in 1986 and 2005).

¹⁸ Considering Cumulative Effects Under the National Environmental Policy Act, Council on Environmental Quality, p. 8, <https://ceq.doe.gov/docs/ceq-publications/ccenepa/sec1.pdf>

to ascertain if any of plans meet the definition of cumulative impacts with respect to the Proposed Action. Given that the project is entirely within the airspace around the Airport, the potential for cumulative impact for non-aviation projects and plans will be judged relative to any significant or reportable impacts from the considered impact categories. There are over 100 non-aviation projects that have recently occurred or are expected to occur in the reasonably foreseeable future within the GSA and given the large list, these projects are listed in **Appendix E**.

TABLE 3.4-7
ANTICIPATED PROJECTS AT AIRPORTS WITHIN THE GSA

Airport Name	Identification Code	Ongoing/Anticipated Projects
Boston Logan International Airport	BOS	Framingham Logan Express Expansion Project
Boston Logan International Airport	BOS	Logan Airport Parking Project
Boston Logan International Airport	BOS	BOS Terminal C Canopy, Connector and Roadway Project
Boston Logan International Airport	BOS	BOS Terminal E Modernization Project
Boston Logan International Airport	BOS	Logan Airport Renovations and Improvements at Terminals B & C/E
Boston Logan International Airport	BOS	Rehabilitation of Runway 9-27 and Taxiway D
Boston Logan International Airport	BOS	Rehabilitation of Runway 4L-22R and Electrical Vault
Boston Logan International Airport	BOS	Boston Logan Airport Noise Study (BLANS)
Cranland Airport	28M	No Anticipated Changes
Mansfield Municipal Airport	1B9	Reconstruct Main Apron and East Ramp
Mansfield Municipal Airport	1B9	Reconstruct Runway 14-32
Mansfield Municipal Airport	1B9	Reconstruct Quadrant Four Apron
Mansfield Municipal Airport	1B9	Reconstruct Taxiway "C" and "D"
Marshfield Municipal Airport-George Harlow Field	GHG	No Anticipated Changes
Monponsett Pond Seaplane Base	MA6	No Anticipated Changes
Norwood Memorial Airport	OWD	No Anticipated Changes
Pheasant Field Airport (private)	MA64	No Anticipated Changes
Sherman-Private Airport (private)	MA63	No Anticipated Changes
Sudbury Airport (private)	MA70	No Anticipated Changes
Unnamed Southborough Airfield	1MA5	No Anticipated Changes

Source: Massachusetts Port Authority, 2020. Mansfield Municipal Airport, Airport Master Plan Update.

CHAPTER 4

Environmental Consequences

This chapter describes the potential environmental consequences associated with the No Action and the Proposed Action Alternatives in accordance with FAA Order 1050.1F. The purpose of the Proposed Action is to implement an operational change for arriving aircraft into Boston Logan International Airport (the Airport) that will directly enhance the safety and efficiency of the National Airspace System. The potential impacts associated with the Proposed Action Alternative are determined by comparing the Proposed Action Alternative with the No Action Alternative.

4.1 Air Quality

This section presents a summary of the analysis of air quality impacts within the General Study Area (GSA) under the No Action and Proposed Action Alternatives.

4.1.1 Overview of Impacts

Implementation of the Proposed Action would result in an increase of less than 0.1% in the amount of fuel burned and emissions emitted within the GSA compared to the No Action Alternative. Increased emissions of criteria pollutants would not reach the *de minimis* thresholds that the EPA defines as potentially delaying timely attainment of NAAQS in any of the counties that comprise the GSA. As a result, implementation of the Proposed Action would not have a significant impact on air quality.

4.1.2 Methodology

Emissions standards are set for criteria pollutants by the EPA as directed in Section 108 of the Clean Air Act (CAA). Areas or regions where these emissions standards are not met for one or more criteria pollutants are considered to be in *nonattainment*. Areas that were formerly in nonattainment status but have seen improvements in emissions levels that allow them to meet current standards are considered to be in *maintenance* status. The nonattainment and maintenance status of counties in the GSA is described in Section 3.4.1. Section 176(c) of the CAA specifies that Federal actions taking place in locations that are nonattainment or maintenance for one or more NAAQS must conform to the conditions of the applicable State Implementation Plan (SIP), which is known as General Conformity. 40 CFR 93.153 (b)(1)(2) specifies thresholds below which emission rates associated with a Federal action are unlikely to cause or contribute to a violation of the NAAQS or delay timely attainment of the NAAQS. These thresholds are defined by EPA as *de minimis* thresholds.

An ozone transport region (OTR), as defined under Section 184 of the CAA, consists of states that are required to submit SIPs and install certain controls for pollutants that form ozone, even if they currently meet ozone standards. The state of Massachusetts is part of an OTR spanning thirteen Northeast states, and thus has lower allowable *de minimis* thresholds for VOCs than areas outside of an OTR. For both PM₁₀ and PM_{2.5}, the Boston region is in attainment with CAA standards, while for CO, the region is in maintenance status. *De minimis* values are shown in **Table 4.1-1** for nonattainment areas (NAA), and **Table 4.1-2** for maintenance areas.

TABLE 4.1-1
CRITERIA POLLUTANT DE MINIMIS LIMITS – NONATTAINMENT AREAS

Criteria Pollutant	Tons per year
Ozone: Volatile organic compounds (VOC) or oxides of nitrogen (NO _x):	
Serious NAA's	50
Severe NAA's	25
Extreme NAA's	10
Other ozone NAA's outside an OTR	100
Other ozone NAA's inside an OTR:	
VOC	50
NO _x	100
Carbon Monoxide (CO):	100
Sulphur dioxide (SO ₂) or nitrogen dioxide (NO ₂):	100
Particulate matter with a diameter of 10 microns or less (PM ₁₀):	
Moderate NAA's	100
Serious NAA's	70
Particulate matter with a diameter of 2.5 microns or less (PM _{2.5}) (direct emissions, SO ₂ , NO _x , VOC, and Ammonia):	
Moderate NAA's	100
Serious NAA's	70
Lead (Pb): All NAA's	25
Source: 40 CFR Subpart B 93.153(b)(1)--prepared by RoVolus, 2020	

TABLE 4.1-2
CRITERIA POLLUTANT DE MINIMIS LIMITS – MAINTENANCE AREAS

Criteria Pollutants – Maintenance Areas	Tons per year
Ozone (NO _x), SO ₂ or NO ₂ :	
All maintenance areas	100
Ozone (VOC's)	
Maintenance areas inside an OTR	50
Maintenance areas outside an OTR	100
CO: All maintenance areas	100
PM ₁₀ : All maintenance areas	100
PM _{2.5} (direct emissions, SO ₂ , NO _x , VOC, and Ammonia)	100
Pb: All maintenance areas	25
Source: 40 CFR Subpart B 93.153(b)(1)--prepared by RoVolus, 2020	

Additionally, the Proposed Action falls within a list published by the FAA of actions that are presumed to conform with the national ambient air quality standards. Specifically, actions that will occur above the mixing height are presumed to conform. In addition, although some of the Proposed Action will impact aircraft below the mixing height, the procedure is designed to enhance operational efficiency and, therefore, is also considered an action that is presumed to conform.¹⁹ The Proposed Action reduces delays by providing an additional IAP for aircraft approaching the Airport in IMC during the Northeast configuration, as well as providing a generally shorter and safer path to Runway 4L for aircraft that currently use the ILS Runway 15R approach and circle to land visually on Runway 4L. However, since the increased efficiency during those times when compared with current operations results in a corresponding increase of 255 net annual operations that are directly attributable to that new level of efficiency, *de minimis* thresholds were still used to determine potential air quality impacts taking place as a result of the Proposed Action.

4.1.3 Potential Impacts

Implementation of the Proposed Action would result in a less than 0.1% increase in fuel burn when compared with the No Action Alternative based on running AEDT. AEDT was also used to determine if the increase of emissions exceeded the *de minimis* thresholds.

Table 4.1-3 below shows a comparison of criteria pollution emissions within the GSA between the No Action and Proposed Action Alternatives.

¹⁹ See 72 *Federal Register* 41565-41580 (July 30, 2007), <https://www.govinfo.gov/content/pkg/FR-2007-07-30/pdf/07-3695.pdf>

TABLE 4.1-3
COMPARISON OF FUEL BURN AND CRITERIA POLLUTANT EMISSIONS
BELOW MIXING HEIGHT
(SHORT TONS PER YEAR)

	No Action	Proposed Action	Net Change
CO	1.894	1.895	+0.001
VOC	0.071	0.071	0
NO _x	4.649	4.649	0
SO _x	0.266	0.266	0
PM _{2.5}	0.027	0.027	0
PM ₁₀	0.027	0.027	0

Source: Prepared by RoVolus, 2020

The net change in pollutant emissions below the mixing height for the Proposed Action is less than the *de minimis* thresholds for all criteria pollutants. Implementing the Proposed Action will not cause exceedances of the *de minimis* thresholds applicable to the GSA for any pollutant. Based on the above analysis, adverse air quality impacts will not occur. Therefore, no further air quality analysis is necessary, and a conformity determination is not required.

4.2 Climate

4.2.1 Overview of Impacts

While fuel burn would slightly increase under the Proposed Action Alternative when compared with the No Action Alternative due to the additional operations, there is no significance threshold for GHG emissions set by FAA Order 1050.1F. Regardless of the lack of a threshold, this action is not anticipated to cause significant effects on climate. The corresponding increase in carbon dioxide (CO₂) emissions is minor in the context of current emissions, as well as regional and nationwide GHG emissions. As a result, increases in GHG tied to increased fuel burn resulting from the Proposed Action Alternative are not significant contributors to climate effects associated with the propagation of GHG in the atmosphere.

4.2.2 Methodology

In accordance with FAA guidance, AEDT was run to calculate fuel burn and CO₂ emissions for the entire lengths of modeled flight tracks for both the Proposed Action Alternative and the No Action Alternative. As all emissions associated with both alternatives result from the direct aircraft emissions, CO₂-equivalent (CO₂e) emissions are assumed to be equivalent to direct CO₂ emissions.

4.2.3 Potential Impacts

The runway utilization changes in the Proposed Action cause only a marginal increase in the total miles flown by aircraft and therefore the total amount of additional fuel required for each arrival operation under the Proposed Action Alternative is minimal. Based on analysis of AEDT results, total fuel burn is less than 0.1% higher on an annual basis in the Proposed Action Alternative than in the No Action Alternative. This represents an increase of approximately 0.06 short tons of fuel on an annualized basis, with total fuel burn within the GSA rising from 384.30 tons in the No Action Alternative to 384.36 tons in the Proposed Action Alternative. In terms of CO₂ emissions, this increase in fuel burn corresponds with an annual increase of approximately 0.2 tons (400 lbs.) of CO₂. This represents a marginal increase in estimated CO₂ emissions at the Airport relative to area sources with the State of Massachusetts estimating emissions of 67.4 million metric tons of carbon dioxide.²⁰

4.3 Biological Resources – Wildlife Only

The significance threshold pertaining to Biological Resources is if “the action would be likely to jeopardize the continued existence of a federally listed threatened or endangered species or would result in the destruction or adverse modification of federally designated critical habitat.”²¹ Since this is an airspace action, there is not expected to be any destruction of critical habitat but an impact on a federally listed species is possible through wildlife strikes. Wildlife strikes are a common occurrence at airports around the country with over 194,000 wildlife strikes on civil aircraft occurring between 1990 and 2017. Bird strikes tend to occur most often from July to October and 61% of strikes occur during the landing phases of flight. Almost all bird strikes (92%) occur at or below 3,500 feet AGL making the area near an airport the most critical area.²²

The FAA National Wildlife Strike Database keeps a record of all reported wildlife strikes in the United States since 1990. The database contains records of over 227,000 different wildlife strikes across civilian and military airports. Since 1990, there have been 2,062 wildlife strikes at the Airport with 141 of these wildlife strikes occurring in 2018.

Based on the full list of threatened and endangered species from the Affected Environment section, the list of wildlife strikes was filtered by these species, by operation type, and by runway end to estimate the number of wildlife strikes with the species in question on Runway 4L arrivals. Runway 4R receives the bulk of arrival traffic when the Airport is in the Northeast configuration, and approaches from the same direction as the Runway 4L arrivals so it was decided to investigate Runway 4R wildlife strikes to provide context to the Runway 4L strikes. Of the 2,062 historical strikes at the Airport since 1990, a single strike was reported to include any of the federally listed species (red knot) but it occurred on Runway 27, which will be unaffected by the

²⁰ Massachusetts Annual Greenhouse Gas Emissions Inventory: 1990-2017

²¹ 1050.1F Desk Reference, Section 2.3.3, page 2-20,
https://www.faa.gov/about/office_org/headquarters_offices/apl/enviro_policy_guidance/policy/faa_nepa_order/desk_ref/media/desk-ref.pdf

²² FAA Wildlife Strike Frequently Asked Questions and Answers,
https://www.faa.gov/airports/airport_safety/wildlife/faq/

Proposed Action. From this dataset of 2,062 historical strikes, there were only two strikes of all state-listed species in Table 3.4-3 on approaches into Runway 4L with one strike of a *threatened* species and one strike of an *endangered* species. On Runway 4R, there were only three strikes of all state listed species with two strikes of a *special concern* species and one strike of a *threatened* species.

This number of bird strikes since 1990 has occurred with average annual operations of 428,000 and totaling 427,176 in calendar year 2019. The Proposed Action would add 359 annual flights to Runway 4L, an increase of just 0.084% compared to calendar year 2019. As mentioned above, only one strike of any federal species has occurred since 1990 on a non-parallel Runway to the Proposed Action with just five strikes of all state species on both Runway 4L and 4R. Given this information and the Proposed Action increasing operations by just 0.084% overall, the FAA concluded this action would have no effect on threatened or endangered species.

4.4 Department of Transportation Act, Section 4(f)

In considering the potential impact on Section 4(f) properties, the significance threshold defined in FAA Order 1050.1F says that a significant impact would occur when “The Action involves more than a minimal physical use of a Section 4(f) resource or constitutes a ‘constructive use’ based on an FAA determination that the aviation project would substantially impair the Section 4(f) resource”. As the Proposed Action is an airspace project and has no direct interaction with any resources on the ground, there are no physical use or direct impacts that are expected from the Proposed Action. As discussed in Section 3.4.4, a constructive use would occur when a project would produce an effect, such as excessive noise, that would result in substantial impairment to a property where the features of that property are substantially diminished. When considering constructive use impacts, special consideration must be made for any Section 4(f) resource where a quiet setting is a generally recognized purpose and attribute of the resource.

The FAA considered the possibility of causing a constructive use in a Section 4(f) property by considering whether there were any significant or reportable increases in the noise at any property within the General Study Area. These properties were also evaluated with the same noise increase data for any noise sensitive areas within the Section 4(f) properties that have a quiet setting as an attribute. For each of the 11,854 Section 4(f) properties, a centroid at the center of each property was generated and the noise impact was calculated at each point for the No Action Alternative and for the Proposed Action Alternative. This noise impact was compared to the noise exposure levels spelled out in FAA Order 1050.1F, where a change of 1.5 dB in the DNL 65 dB noise exposure level is considered significant, and a change of 3.0 dB in the DNL 60-65 dB noise exposure level or a change of 5.0 dB in the DNL 45-60 dB noise exposure level is considered as reportable.

For all of these Section 4(f) centroids, there were no significant noise impacts (increases of 1.5 dB within the DNL 65 noise exposure level) or reportable noise impacts (increases of 3.0 dB in the DNL 60-65 dB noise level and increases of 5.0 dB in the DNL 45-60 noise exposure level) found within the GSA. This includes national, state, and local parks as well as state forests, state

historic sites, and state and local refuges that were assessed as part of the analysis. There were also no increases above the 45 DNL noise exposure level in Section 4(f) properties within the GSA located in a quiet setting, where the setting is an attribute of the site's significance, such as a national park or national wildlife refuge within the GSA. When considering all Section 4(f) properties with a No Action noise exposure level of DNL 45 dB or greater, the maximum change in noise exposure level was 0.17 dB. Furthermore, sound level changes of 1 dB or less are not readily perceptible to the human ear, except in a laboratory setting.²³ The detailed visual analysis described in Section 4.5 also indicates that there would be a limited visual impact throughout the GSA.

As a result, it can be concluded that the Proposed Action Alternative would not cause a constructive use for any Section 4(f) property and the Proposed Action would not cause a significant impact.

4.5 Historical, Architectural, Archeological, and Cultural Resources - Historic, Architectural, and Cultural Resources Only

4.5.1 Area of Potential Effects

Pursuant to 36 CFR 800.4, the FAA is consulting with the Massachusetts Historic Commission to develop an Area of Potential Effects (APE) for the undertaking. An Area of Potential Effects is defined as

*"the geographic area or areas within which an undertaking may directly or indirectly cause alterations in the character or use of historic properties, if any such properties exist. The area of potential effects is influenced by the scale and nature of an undertaking and may be different for different kinds of effects caused by the undertaking."*²⁴

The APE has not yet been finalized; however, the FAA is developing a proposed APE based on consideration of where noise and visual impacts from the undertaking are expected to occur.

An analysis was first conducted to identify areas where any historic property that might be present could be affected by the introduction of overflights. The Proposed Action was used to generate two dimensional blocks covering all areas of potential visual change separated by the waypoints of the Proposed Action. These blocks are shown in reference to the Proposed Action in **Figure 4-1**. These blocks were then compared to an entire year of overflight data within the GSA as well as estimated usage of the Proposed Action and used to generate overflight data for each block

²³

https://www.faa.gov/air_traffic/environmental_issues/ared_documentation/media/DC_OAPM_EA/Appendices/Appendix_E_Basics_of_Noise.pdf, E-3

²⁴36 CFR 800.16(d), <https://www.achp.gov/sites/default/files/regulations/2017-02/regs-rev04.pdf>

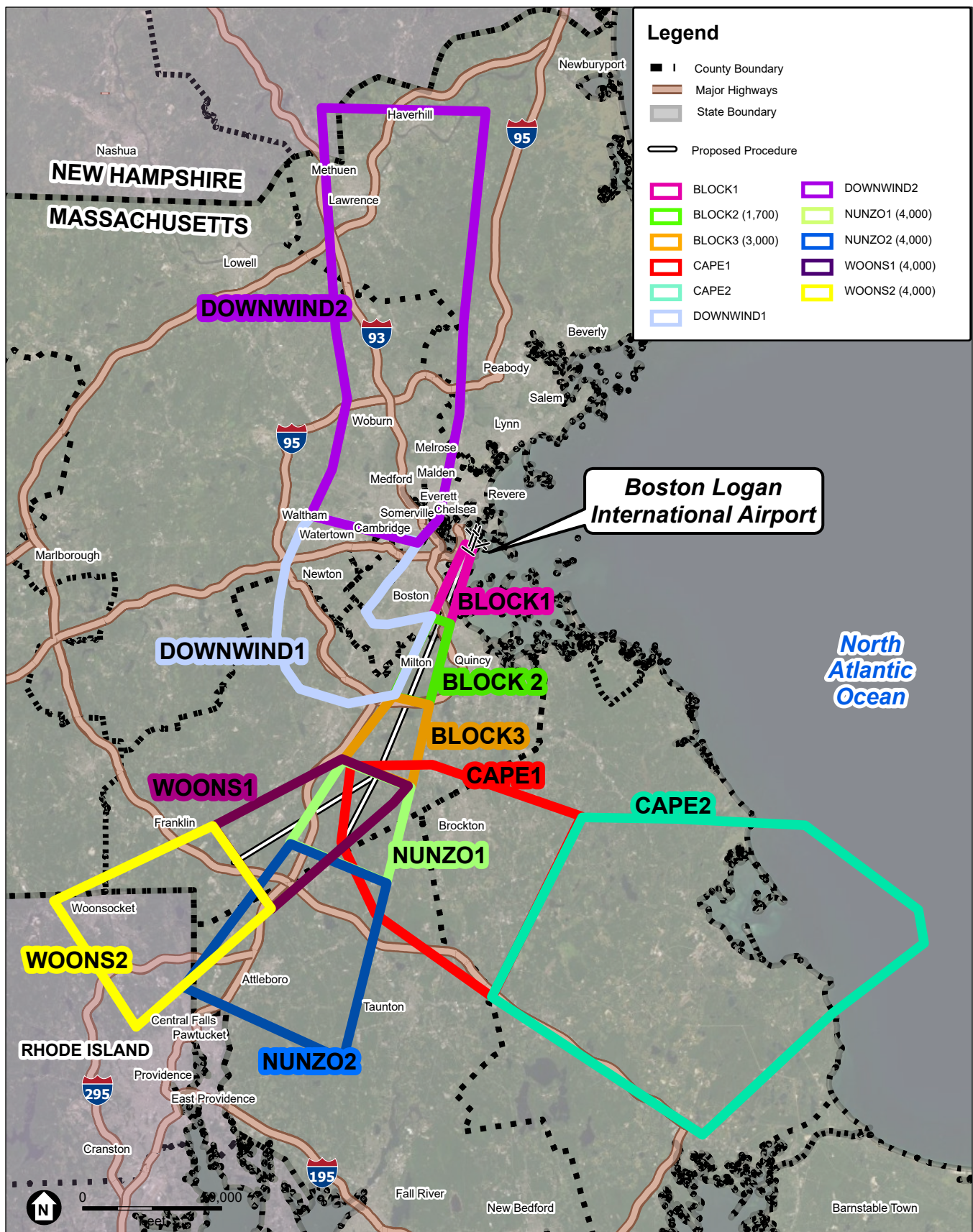
for the No Action and Proposed Alternatives. **Figure 4-2** shows the year of overflight data in reference to the Proposed Action and the visual change blocks. **Table 4.6-1** summarizes the number of overflights for each block in the No Action and Proposed Action Alternatives. Based primarily on the overall increase in overflights and filtered by the percent increase in overflights and minimum aircraft altitude, the FAA is focusing on the following blocks: BLOCK3, NUNZO2, BLOCK2, BLOCK1, and NUNZO1. In each of these blocks, the percentage increase in overflights was greater than 0.4% while adding considerably more than 100 overflights annually and a minimum altitude of 4,000 feet or less for the Proposed Action within each block.²⁵ The radar data shows that the airspace around the Airport is already extremely dense with overflights, with over 427,000 annual operations in 2019.

TABLE 4.5-1
NUMBER OF OVERFLIGHTS* FOR THE NO ACTION AND PROPOSED ACTION ALTERNATIVES BY BLOCK

Block Name	Block Minimum Altitudes (ft)	No Action Alternative Overflights	Proposed Action Alternative Overflights	Percentage Increase in Overflights
BLOCK1	0	83,599	83,958	0.43%
BLOCK2	1,700	81,133	81,492	0.44%
BLOCK3	3,000	66,110	66,469	0.54%
WOONS1	4,000	45,502	45,520	0.04%
NUNZO1	4,000	43,313	43,492	0.41%
NUNZO2	4,000	36,654	36,833	0.49%
WOONS2	4,000	3,609	3,627	0.50%
DOWNWIND2	NA	129,230	129,338	0.08%
CAPE2	NA	66,899	66,953	0.08%
CAPE1	NA	69,766	69,820	0.08%
DOWNWIND1	NA	62,462	62,570	0.17%

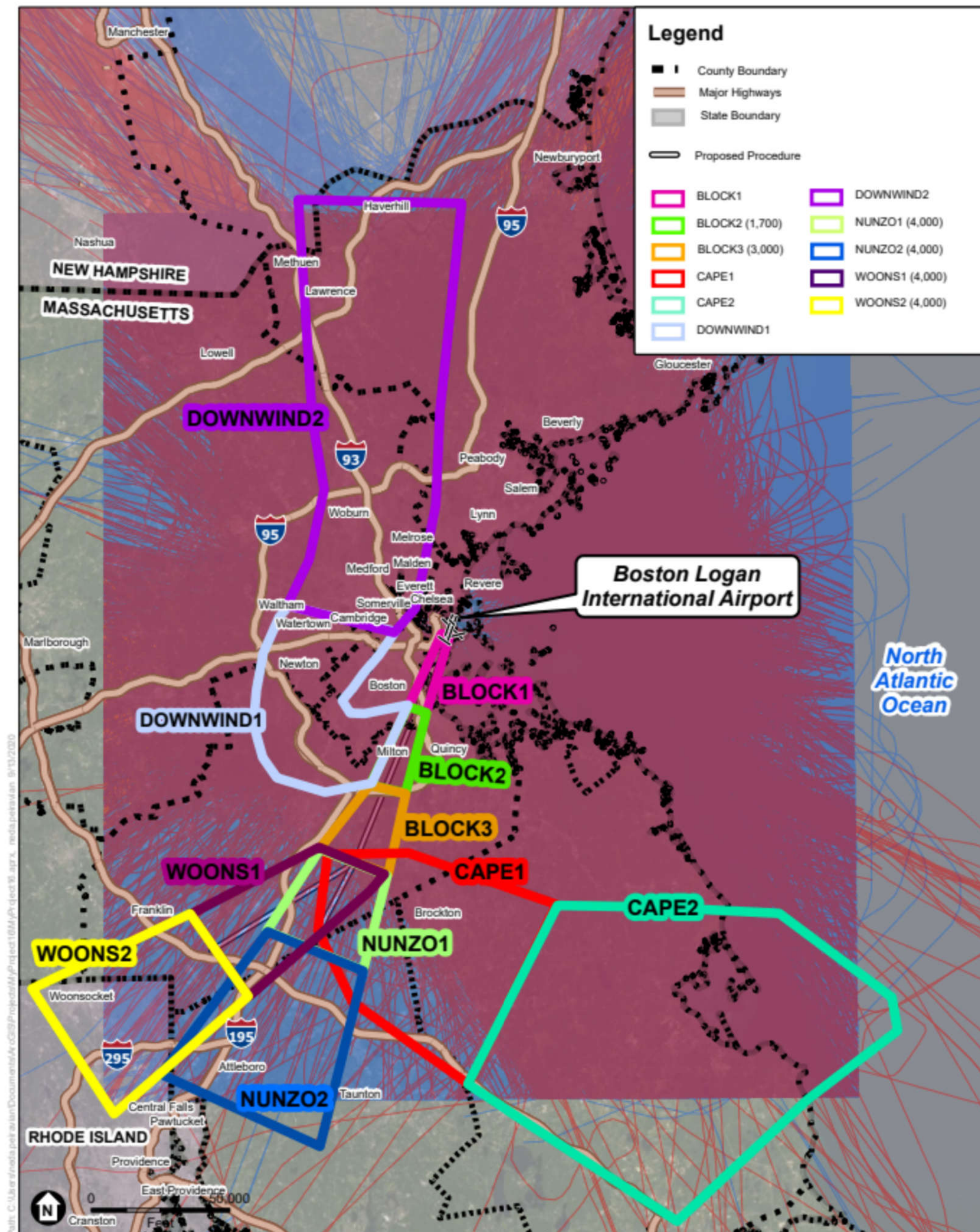
Source: RoVolus, ESA, September 2020.
*Overflight data was from the calendar year from November 1, 2018 through October 31, 2019

²⁵ The range of additional overflights added to each block ranged from 18 to 359 overflights.



SOURCE: Esri; Prepared by Jacobsen Daniels, 2020

Boston Logan RNAV (GPS) RWY 4L EA



SOURCE: Esri; Prepared by Jacobsen Daniels, 2020

Boston Logan RNAV (GPS) RWY 4L EA



Figure 4-2
BOS Procedure Corridor Blocks and Radar Flight Tracks

In developing the proposed APE, the FAA also is considering those areas that might experience noise impacts that could cause diminishment in the integrity of the historic features of any historic properties. As mentioned above, the FAA must assess whether the Proposed Action could result in alterations in the character of a property that make it eligible for inclusion in the National Register. The change in noise exposure was calculated at each of the historic properties within the GSA using AEDT. When considering all resources with a No Action noise exposure level of DNL 45 dB or greater, the maximum change in noise exposure level was 0.14 dB. These changes are well below the thresholds for reportable or significant noise increases in FAA Order 1050.1F. Furthermore, sound level changes of 1 dB or less are not readily perceptible to the human ear, except in a laboratory setting.²⁶ As the maximum change at a historic or cultural resource is an order of magnitude below 1 dB, the FAA has preliminarily determined the APE does not need to include potential effects from noise impacts.

Moreover, based on the results of the noise analysis, there were no additional areas identified with the potential for such an impact.

4.5.2 Assessment of Adverse Effects

As noted in Section 3.4.5, the Proposed Action would not physically affect or alter any historic properties or other cultural resources. The Proposed Action also will not introduce aircraft overflights to resources that are not already overflown by aircraft. When considering the very small increases in overflights compared to the No Action Alternative, the FAA anticipates being able to make a finding of no significant impact to these resources. However, this finding is preliminary pending further consultation with the MHC and other consulting parties in accordance with 36 CFR 800.5(c)(2).

4.6 Noise and Noise-Compatible Land Use

This section describes the operational input, the noise analysis methodology used in determining noise-related environmental impacts, and the environmental consequences by comparing forecast aircraft noise exposure levels in the GSA for the No Action and Proposed Action Alternatives.

4.6.1 Noise Modeling Methodology

The noise modeling methodology described in Section 3.4.6.1, Affected Environment, is also used for the Proposed Action noise modeling. This methodology is consistent with noise modeling of aircraft operations as required by the FAA, inclusive of requirements for consideration in airspace actions, such as changes to air traffic routes. Under FAA Order 1050.1F, noise impacts are analyzed in terms of the DNL metric in reference to specific impact thresholds as described further in this section.

26

https://www.faa.gov/air_traffic/environmental_issues/ared_documentation/media/DC_OAPM_EA/Appendices/Appendix_E_Basics_of_Noise.pdf, E-3

4.6.2 Operational Input

Since the Proposed Action involves a single procedure proposed for one runway, large parts of the input data developed to assess the Affected Environment remained the same and were effectively unchanged. These noise model inputs, representing the November 1, 2018 to October 31, 2019 conditions, were modified to encompass the RNAV (GPS) RWY 4L procedure comprising the Proposed Action Alternative. The aircraft fleet mix for the Proposed Action Alternative remains identical to the No Action Alternative as described in the Affected Environment section. Changes in traffic under the Proposed Action Alternative includes a net of 255 additional arrival operations annually and 255 additional departure operations annually compared to the No Action Alternative. These operations are enabled by additional efficiency at the Airport due to implementation of the Proposed Action Alternative. Utilizing estimated efficiency data for the Proposed Action Alternative and a detailed study of estimated aircraft delays, the number of net additional annual arrival operations was calculated with an equal number of departure operations offsetting the additional arrival operations. Appendix D provides additional details pertaining to the No Action Alternative and Proposed Action Alternative noise modeling and gives a detailed methodology of the additional operations calculations in Section D.3.1.

4.6.3 Noise Impact Criteria

Changes in noise exposure for each population centroid in the GSA are evaluated based on FAA requirements to determine the degree of change in noise exposure. Per FAA Order 1050.1F, aircraft noise is required to be evaluated in terms of the DNL metric. FAA Order 1050.1F further defines that a significant impact would occur if a proposed action would result in an increase of 1.5 dB or more in any noise sensitive area at or above the DNL 65 dB exposure level when compared to the No Action Alternative for the same timeframe.

Per FAA Order 1050.1F, increases of 1.5 dB above DNL 65 dB are considered significant. Increases of 3 dB between DNL 60 dB and DNL 65 dB are to receive consideration when evaluating the environmental impacts of a proposed project, and will be identified regardless of whether a significant impact is identified. Increases of 5 dB or greater at levels between DNL 45 dB and DNL 60 dB are also to be disclosed. The FAA noise level criteria are used to compare DNL changes at the population locations in the GSA. Population locations are evaluated under the following categories: (1) those showing an increase in noise exposure relative to the No Action Alternative; (2) those showing a decrease relative to the No Action Alternative; and (3) those having no change relative to the No Action Alternative. The criteria for defining the increase, categories, and the sources for each are presented in **Table 4.6-1**. Additionally, in accordance with FAA Order 1050.1F, special consideration has been given to the evaluation of the significance of noise impacts on noise sensitive areas within national parks, national wildlife refuges and historic sites, as described in **Sections 4.3** and **4.4**, respectively. For example, the DNL 65 dB threshold does not adequately address the effects of noise on visitors to areas within a national park where other noise is low and a quiet setting is a recognized attribute of the area.

TABLE 4.6-1
CRITERIA FOR DETERMINING IMPACT OF CHANGES IN AIRCRAFT NOISE

DNL Noise Exposure with Proposed Action	Minimum Increase in DNL with Proposed Action	Level of Impact
DNL 45 to 60 dB	5 dB	Reportable Noise Increase (Information disclosed when evaluating air traffic actions)
DNL 60 to 65 dB	3 dB	Reportable Noise Increase (Considered when evaluating air traffic actions)
DNL 65 dB or higher	1.5 dB	Exceeds Threshold of Significance

Source: FAA Order 1050.1F, Appendix B, B-1.4, p.B-4--prepared by RoVolus, 2020

4.6.4 Aircraft Noise Impact Analysis

Based upon the noise methodology described in **Section 4.6.1** and the noise impact criteria described in **Section 4.6.2**, a noise analysis was conducted to evaluate noise exposure levels using the applicable thresholds for the Proposed Action Alternative as compared to the No Action Alternative.

4.6.5 No Action Alternative

Under the No Action Alternative, the proposed RNAV (GPS) RWY 4L procedure would not be implemented. Given the fact environmental impacts could be obfuscated by changes in the makeup of the aircraft fleet using the airport, the fleet used to model the No Action Alternative was identical to that given in the input data. Noise exposure was calculated for the 27,080 population centroids in the GSA with a population greater than zero for the No Action Alternative. **Table 4.6-2** presents the overall population exposed to various noise levels associated with the Airport during the November 1, 2018 to October 31, 2019 timeframe. Noise exposure greater than DNL 45 dB at Census block centroids is depicted in **Figure 3-6**. Areas immediately to the north, south, and west of the Airport have the highest noise exposure values in the GSA due to Airport operations.

TABLE 4.6-2
NO ACTION ALTERNATIVE POPULATION EXPOSED TO AIRCRAFT NOISE ASSOCIATED WITH
BOSTON LOGAN INTERNATIONAL AIRPORT

DNL Range (dB)	Estimated Population	Percentage of Total
Less than 45	1,320,903	54.6%
45 to less than 50	549,010	22.7%
50 to less than 55	384,224	15.9%
55 to less than 60	107,545	4.4%
60 to less than 65	47,309	2.0%
65 to less than 70	10,455	0.4%
Greater than or equal to 70	168	< 0.1%
Total	2,419,614	100%

Source: U.S. Census 2010 (population centroid data), June 2020, and RoVolus

4.6.6 Proposed Action Alternative

The Proposed Action Alternative represents traffic at the Airport during the same timeframe as the No Action Alternative but assumes that the RNAV (GPS) RWY 4L procedure is implemented. There is no future fleet forecasting associated with the Proposed Action Alternative since environmental impacts could be obfuscated by changes in the fleet. This alternative includes an additional 255 net arrivals annually to the Airport that are enabled by increased efficiency at the Airport during IMC. An associated 255 net departures annually are also included in the noise analysis. Only two sets of flights were placed on the backbones representing the new procedure – the 255 new net arrivals that will be able to take place in IMC and cannot do so today, and the flights that were previously using the ILS 15R procedure and circling to a visual landing on Runway 4L. All other flights in the No Action Alternative and the Proposed Action Alternative are identical. The noise analysis therefore reflects changes in noise exposure solely due to the implementation of the RNAV (GPS) RWY 4L procedure when compared to the No Action Alternative. A more detailed explanation of all of these modeling assumptions and how they were arrived at is available in Appendix D.

A comparison of noise exposure between the No Action Alternative and the Proposed Action Alternative indicates no significant impacts (increases of DNL 1.5 dB in areas that would be exposed to DNL values of 65 dB or higher) to population centroids within the GSA. Though no significant impacts were identified, the Proposed Action was also evaluated for any reportable increases of 3.0 dB or greater in population centroids with a baseline exposure between DNL 60

dB and DNL 65 dB, or an increase of 5.0 dB or greater for population centroids with a baseline exposure between DNL 45 dB and DNL 60 dB. There were no reportable impacts as a result of the Proposed Action. **Figure 4-3** and **Figure 4-4** depict noise exposure at population centroids due to the implementation of the Proposed Action Alternative. As seen in the No Action Alternative, the highest noise exposure is located within population centroids to the north, south, and west of the Airport, with exposure tapering off with increased distance from the runways.

Noise sensitive communities south of the Airport include several neighborhoods within the City of Boston, as well as other independent suburbs. The Proposed Action does not have an appreciable effect in the noise exposure ranges associated with any of these communities, as shown in **Table 4.6-3**.

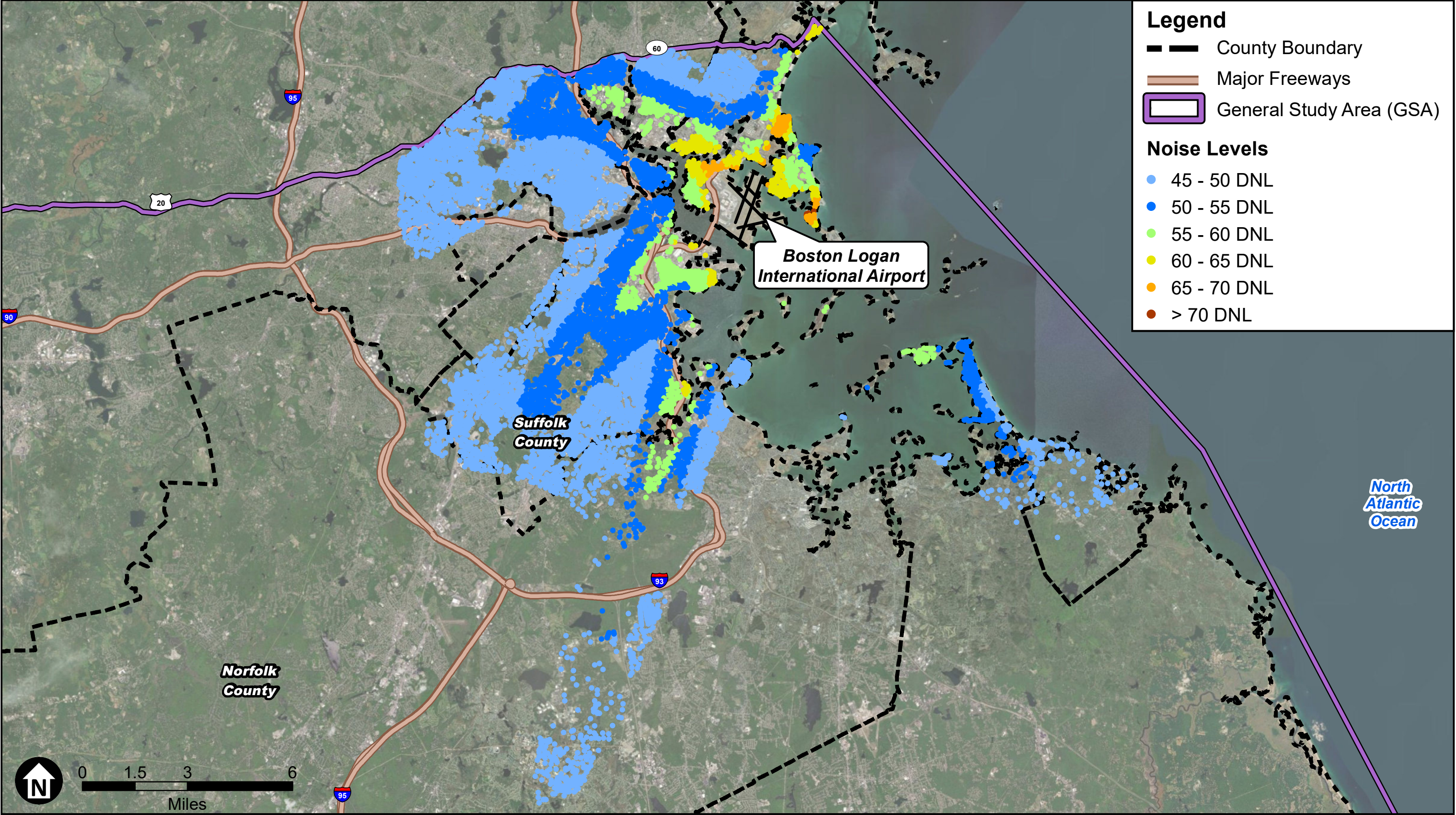
TABLE 4.6-3
**DNL EXPOSURE RANGES BETWEEN NO ACTION AND PROPOSED ACTION ALTERNATIVE BY TOWN/
NEIGHBORHOODS**

Town/Neighborhood	No Action Alternative	Proposed Action Alternative
Boston (Dorchester)	47.26 to 60.58 dB	47.24 to 60.54 dB
Boston (Mattapan)	46.46 to 51.49 dB	46.43 to 51.46 dB
Boston (Roxbury)	44.69 to 56.18 dB	44.66 to 56.15 dB
Boston (South Boston)	53.25 to 62.97 dB	53.23 to 62.96 dB
Boston (South End)	51.28 to 56.60 dB	51.25 to 56.57 dB
Brookline	42.60 to 46.89 dB	42.57 to 46.87 dB
Milton	41.46 to 58.16 dB	41.45 to 58.13 dB
Quincy	38.25 to 59.03 dB	38.22 to 59.00 dB

Source: RoVolus, 2020

The current EA represents the fourth time that this specific Proposed Action has been evaluated for noise impacts by the FAA. The March 2016 IER, which was run using the FAA's older Integrated Noise Model (INM) tool, represented the initial evaluation of the RNAV (GPS) RWY 4L procedure. As part of a NEPA evaluation supporting the reconstruction of Runway 4R at the Airport, a December 2017 noise screening was run using the FAA's Terminal Area Route Generation, Evaluation, and Traffic Simulator (TARGETS) Noise Plugin, which allows an analyst to feed TARGETS procedure designs directly into AEDT for rapid noise evaluations that do not require the detailed population and supporting data found in an EA. In this evaluation, the RNAV (GPS) RWY 4L procedure was used temporarily while Runway 4R was reconstructed. Similarly, a NEPA evaluation supporting the reconstruction of Runway 9/27 at the Airport was completed in summer 2020, with the RNAV (GPS) RWY 4L again being evaluated as a temporary procedure to be used during the reconstruction. None of these three evaluations have found any significant or reportable noise increases brought about by the implementation of the RNAV (GPS) RWY 4L procedure.

THIS PAGE INTENTIONALLY LEFT BLANK

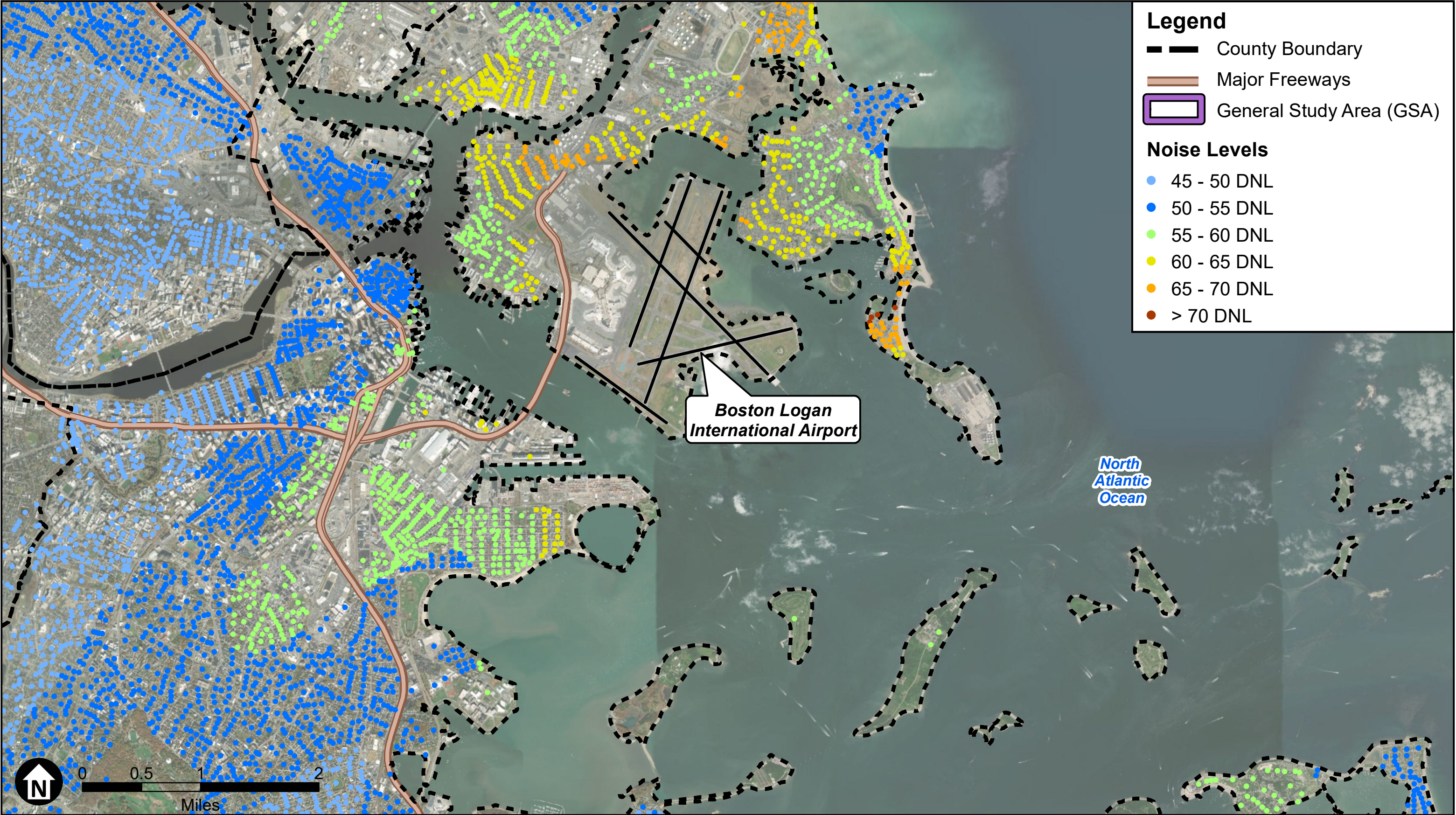


SOURCE: Esri; Prepared by Jacobsen Daniels, 2020

Boston Logan RNAV (GPS) RWY 4L EA



Figure 4-3
Proposed Alternative Noise Exposure at
Population Centroids in the General Study Area



SOURCE: Esri; Prepared by Jacobsen Daniels, 2020

Boston Logan RNAV (GPS) RWY 4L EA



Figure 4-4
Proposed Alternative Noise Exposure at
Population Centroids in the Airport Environment

Table 4.6-4 depicts the population exposed to various levels of noise associated with the Airport under the Proposed Action Alternative. Approximately 39% of the GSA population would be exposed to levels between DNL 45 dB and DNL 55 dB, and less than 7% would be exposed to noise levels above DNL 55 dB. The areas of highest noise exposure are located in the immediate vicinity of the Airport.

Table 4.6-5 presents the changes in the population exposed to various levels of noise exposure for the Proposed Action Alternative compared to the No Action Alternative. Implementation of the Proposed Action Alternative would not result in changes to the number of persons exposed to noise levels of DNL 65 dB or higher.

TABLE 4.6-4
PROPOSED ACTION ALTERNATIVE POPULATION EXPOSED TO AIRCRAFT NOISE ASSOCIATED WITH BOSTON LOGAN INTERNATIONAL AIRPORT

DNL Range (dB)	Estimated Exposed Population within GSA	Percentage of Total
Less than 45	1,323,311	54.7%
45 to less than 50	548,372	22.7%
50 to less than 55	383,954	15.9%
55 to less than 60	106,436	4.4%
60 to less than 65	46,918	1.9%
65 to less than 70	10,455	0.4%
Greater than or equal to 70	168	< 0.1%
Total	2,419,614	100%

Source: Population Data Source: U.S. Census 2010 (population centroid data) accessed June 2020, and RoVolus

TABLE 4.6-5
ESTIMATED CHANGE IN POPULATION BY DNL VALUES COMPARING PROPOSED ACTION
ALTERNATIVE TO NO ACTION ALTERNATIVE

DNL Range (dB)	Estimated Change in Population
Less than 45	Increase of 2,408
45 to less than 50	Decrease of 638
50 to less than 55	Decrease of 270
55 to less than 60	Decrease of 1,109
60 to less than 65	Decrease of 391
65 to less than 70	No change
Greater than or equal to 70	No change

Source: Population Data Source: U.S. Census 2010 (population centroid data) accessed June 2020, prepared by RoVolus, 2020

Table 4.6-6 summarizes key results of the noise analysis for conditions under the Proposed Action Alternative. The results indicate that the Proposed Action Alternative does not include 1.5 dB or higher increases in any areas exposed to DNL 65 dB or higher, 3 dB or higher increases in areas exposed to DNL between 60 dB and 65 dB, nor 5 dB or higher increases in areas exposed to DNL between 45 dB and 60 dB. In summary, there are no significant or reportable increases in noise as a result of the Proposed Action.

TABLE 4.6-6
NOISE IMPACTS OF PROPOSED ACTION SCENARIO COMPARED TO NO ACTION SCENARIO

DNL Range (dB)	DNL Threshold	Population Newly Impacted by Noise Exceeding Threshold
45 to less than 60	5 dB	0
60 to less than 65	3 dB	0
Greater than or equal to 65	1.5 dB	0

Source: Population Data Source: U.S. Census 2010 (population centroid data) accessed June 2020, prepared by RoVolus, 2020

4.7 Socioeconomics, Environmental Justice, and Children's Environmental Health – Environmental Justice Only

This section is limited to a discussion of Environmental Justice (EJ) as it pertains to the environmental consequences of aircraft noise impacts in the GSA. As outlined in **Section 3.4.7**, an EJ analysis considers the potential of the Proposed Action Alternative to cause

disproportionate and adverse effects on low-income or minority populations. In the event that adverse effects are determined, applicable mitigation ensures that no minority or low-income populations bear a disproportionate burden of those effects.

The Proposed Action Alternative will not involve any construction of physical facilities or change in noise exposure levels in excess of the applicable thresholds of significance. There would be no acquisition of real estate, no relocation of residents or community businesses, no disruption to local traffic patterns, no loss in community tax base, and no changes to the fabric of the community. Under the Proposed Action Alternative, there are no Census block groups of low-income concern that would exceed any applicable thresholds of significance for noise impact or air quality. While the FAA does not define a threshold of significance associated with visual impacts, visual impacts associated with the 255 net new flights, as well as the flights that previously flew the ILS RWY 15R and transitioned visually to a landing on Runway 4L that now use the RNAV (GPS) RWY 4L approach in the Proposed Action, occur over an area with a high concentration of EJ Census block groups. Additionally, it should be noted that the small increase in CO, associated with the 255 new net flights, while marginal in the context of total Airport CO, emissions, does similarly occur over an area with a high concentration of EJ Census block groups. However, these new arrival operations comprise less than 0.5% of all arrivals at the Airport and given the high volume of flights currently using the Airport, any potential impacts are likely to be small and not detectable to most of the overflown population.

As such, no persons of low income or minority populations are expected to experience disproportionately high and adverse effects. Accordingly, under the Proposed Action Alternative there would be no significant EJ impacts.

4.8 Cumulative Impacts

The anticipated projects at the airports in the GSA were identified in the Affected Environment Cumulative Impacts section, which can be found in Section 3.4.8.

“Cumulative effects analysis should ‘count what counts’, not produce superficial analysis of a long laundry list of issues that have little relevance to the effects of the proposed action or the eventual decisions.

Do other activities (whether governmental or private) in the region have environmental effects similar to those of the proposed action?”²⁷

The evaluation of this array of past, present, and reasonably foreseeable projects, was based on 40 CFR 1508.25 (a) (3), which instructs that the analysis consider:

“Similar actions, which when viewed with other reasonably foreseeable or proposed agency actions, have similarities that provide a basis for evaluating their environmental consequences together, such as common timing or geography.”

²⁷ Considering Cumulative Effects Under the National Environmental Policy Act, Council on Environmental Quality, p. 12 and p. 13, <https://ceq.doe.gov/docs/ceq-publications/ccenepa/sec1.pdf>

In following this guidance, and based on the lack of environmental consequences from the Proposed Action Alternative, this analysis focuses on projects from the list of projects compiled within Section 3.4.8 and listed fully in **Appendix E** that could cumulatively affect noise and/or the impact on noise sensitive resources (e.g., compatible land use, Section 4(f), and Section 106).

In the research of potential projects at airports within the GSA, some of these projects at the Airport consisted of projects on the landside area such as the Logan Airport Parking Project and the Terminal C Canopy, Connector, and Roadway Project. These landside projects impacts would likely be limited to the landside areas but the environmental documents for the Framingham Logan Express Expansion, Logan Airport Parking, BOS Terminal C Canopy, Connector and Roadway, BOS Terminal E Modernization, and Logan Airport Renovations and Improvements at Terminals B & C/E projects were all reviewed for documentation of any noise impacts. The only noise impacts discussed in the review of the environmental documents were temporary construction related noise impacts. For all but one the documents stated that aircraft noise levels would not change due to the project and the one exception was the BOS Terminal E Modernization Project, which was expected to “improve noise conditions from ground operations as compared to the future No-Action Alternative, as the terminal extension would act as a noise barrier to the community.”²⁸ The Airport recently completed an rehabilitation of Runway 9-27 and an enhancement of the Runway Safety Areas off of Runway 9/27, which will have no impact on the Proposed Action Alternative as traffic on Runway 9/27 is unaffected by the Proposed Action. With the recent slowdown in flight activity, the project was moved up and the runway was reopened on August 7, 2020. There is a scheduled project to rehabilitate Runway 4L/22R in 2021 depending on the availability of funds, but no cumulative impact is expected as the Proposed Action, an arrival procedure into Runway 4L, would not be operating during a closure of Runway 4L

The proposed reconstruction work at Mansfield Municipal Airport is in the vicinity of the Proposed Action Alternative as this airport is just due south of the NUNZO waypoint. The Mansfield Municipal Airport is a general utility, general aviation airport and the reconstruction of Runway 14-32, the primary runway at the airport, could result in changes to the local soundscape. However, the noise impact of the Proposed Action Alternative around Boston Logan International Airport is orders of magnitude below the 1050.1F thresholds with a No Action DNL value below 32 DNL, well below the 45 DNL threshold.

Non-aviation projects can also have a cumulative impact when considered alongside the Proposed Action Alternative. A full list of non-aviation projects in the GSA was compiled and can be found in Appendix E. This list of projects includes projects originated from the Boston Region Metropolitan Planning Organization, the City of Boston, the Massachusetts Bay Transportation Authority (MBTA), the Massachusetts Department of Transportation, and multiple local municipalities. A number of projects were eliminated from potential consideration as the extent of the project was unaffected by the Proposed Action Alternative such as the Wellington Yard Rebuild and Maintenance Facility by the Massachusetts Bay Transportation Authority. The

²⁸ http://www.massport.com/media/2245/tem_final-ea_eir_compiled.pdf

remaining projects were assessed for potential permanent noise impacts that would be supplemented by the impact of the Proposed Action Alternative. No projects were identified that could conceivably contribute to the noise levels reported in **Section 4.6** where the cumulative impacts could create a significant noise impact.

On top of the aviation and non-aviation projects already considered, the Proposed Action Alternative has already been considered for cumulative impacts relative to all of the existing arrival and departure procedures that exist at the Airport. The radar traffic data covering the period November 1, 2018 to October 31, 2019 that was used to build the No Action Alternative includes aircraft flying those existing procedures at the Airport and so the comparison between the No Action and Proposed Action alternatives considers the potential impact from all other existing Airport procedures. As there were no significant or reportable noise increases discussed in Section 4.6, the addition of the Proposed Action to the existing Airport airspace will not contribute to the exceedance of any noise threshold.

As a result, it can be concluded that the Proposed Action Alternative will not create a cumulative impact that will reach the significant or reportable threshold with respect to noise when environmental consequences are considered cumulatively with the consequences of past, present, and reasonably foreseeable projects.

CHAPTER 5

Public Involvement

5.1 Summary of Public Outreach and Coordination

As outlined in FAA Order 1050.1F, information about the EA must be coordinated with various stakeholders including various government agencies, tribal communities, and the public. The Proposed Action will likely be familiar to many members of the Airport community as the Proposed Action was introduced to the public in two well attended meetings in 2015, and the environmental impacts were initially evaluated in March 2016 and this Environmental Assessment was prepared in response to public input received from the public, local, state, and federal officials as part of outreach summarizing that initial 2016 environmental review. The FAA has been providing updates to both Massport and the Massport Community Advisory Committee on the status of the Proposed Action and FAA's environmental review.

Coordination with the Massachusetts Historical Commission was initiated on June 18, 2020. This letter included a request for additional historical commissions or organizations that may provide additional historic properties that should be considered. A response to this initial letter dated July 24, 2020 was received by the FAA and consultation with the MHC is continuing based on the response. Both of these letters can be found in Appendix G.

On September 21, 2020, the Draft EA was published and its Notice of Availability was published in the Boston Globe, the Boston Herald the Patriot Ledger. The notice of the Draft EA availability was provided to key local stakeholders and these notices and publications can be found in Appendix G of this document. The full list of these notified stakeholders can be found in Appendix H. The Draft EA was made available on the project website starting on September 21, 2020 and was also available at the following libraries:

- Boston Public Library, Central Library, 700 Boylston St, Boston, MA
- Boston Public Library, Codman Square, 690 Washington St, Boston, MA
- Boston Public Library, Fields Corner, 1520 Dorchester Avenue, Dorchester, MA
- Boston Public Library, Grove Hall, 41 Geneva Avenue, Boston, MA
- Boston Public Library, Lower Mills, 27 Richmond St, Boston, MA
- Boston Public Library, Mattapan, 1350 Blue Hill Avenue, Boston, MA
- Boston Public Library, Roxbury, 149 Dudley St, Roxbury, MA
- Boston Public Library, South Boston, 646 E Broadway, South Boston, MA
- Boston Public Library, South End, 685 Tremont St, Boston, MA
- Milton Public Library, 476 Canton Avenue, Milton, MA
- Thomas Crane Public Library, 40 Washington St, Quincy, MA

The Notice of Availability includes the project website address (FAABostonWorkshops.com), instructions as to how to comment on the Proposed Action via the project website, information about the Virtual Public Workshops and the complete details about the comment period. The project website allowed interested members of the public the opportunity to review the Draft EA, information about the public comment period, and information about the upcoming public meeting.

Two Public Workshops will be held in a “virtual” format on October 23, 2020 from 11:00 am to 12:30 pm and October 28, 2020 from 6:00 pm to 7:30 pm. During each Public Workshop an informational presentation will be followed by a question and answer period during which members of the public can share concerns with members of the FAA and its consultant staff. Furthermore, comments may be submitted online before during and after the Public Workshops. All comments will be considered equally by FAA and its consultant in the development of the Final EA. Comments can be made at the Virtual Workshop, on the project website, by emailing FAABostonWorkshops@esassoc.com or mailing the address below.

Environmental Science Associates
c/o Boston Logan RNAV (GPS) Approach EA
4200 West Cypress St
Suite 450
Tampa, FL 33607

CHAPTER 6

List of Preparers

6.1 List of Preparers

This chapter identifies the individuals assisting in the preparation and independent review of this EA along with each preparer's responsibilities. Table 6.1-1 includes FAA staff who are responsible for the preparation of the EA and/or who were involved in its review. Supporting the FAA in this effort are individuals from RoVolus, Environmental Science Associates (ESA), and Jacobsen/Daniels.

TABLE 6.1-1
LIST OF PREPARERS

Name	Project Role	Education/Registration	Experience (Years)
FEDERAL AVIATION ADMINISTRATION			
Veronda Johnson	Project Manager/ Environmental Protection Specialist	FAA, Air Traffic Organization	20
Carl Newton	Aeronautical Information Specialist	FAA, Air Traffic Organization	37
Emerson Colvin	Air Traffic Control Specialist	FAA, Air Traffic Organization	33
Matthew Cathcart	Supervisory Air Traffic Control Specialist	FAA, Air Traffic Organization	25
Richard Doucette	Senior Technical Expert	FAA, New England Region Airports Division	30
ROVOLUS			
Darcy Zarubiak	Project Manager	M.S.E. Mechanical and Aerospace Engineering B. Eng. Mechanical Engineering P.E. Texas (87093) and California (M 37656)	25

Name	Project Role	Education/Registration	Experience (Years)
Stephen Augustine	Senior Technical Expert	B.S. Physics and Computer Science	24
Donovan Johnson	Senior Technical Expert	B.S. Aviation/Flight Education, M.S. Community and Regional Planning	9
Tiffany Jones	Project Support	B.A. Interior Design, Certified in Project Management, Six Sigma Green Belt	13
Derek Stadther	Technical Expert	B.S. Physics, M.S. Acoustics	13
Don Maddison	Quality Control Expert and Operational SME	PhD, Civil Engineering	45
ENVIRONMENTAL SCIENCE ASSOCIATES			
Mike Arnold	Senior Technical Expert	B.S. Civil Engineering	30
Steve Goetzinger	Project Manager	B.S. Chemistry, M.S. Air Quality	14
Chris Sequeira	Assistant Project Manager	B.S. Aeronautics and Astronautics, M.S. Aeronautics and Astronautics, M.S. Technology and Policy	9
Autumn Ward	Technical Reviewer	B.S. Aviation and Business Administration, M.S. Aeronautics, AAAE Certified Member	15
Sean Burlingame	GIS and Mapping Expert	B.S. Aviation Management	11
Patrick Hickman	GIS Expert, Technical Research and Review	B.S. Landscape Architecture, M.S. Urban and Regional Planning	14
Phoebe Weiman	Technical Research and Document Production	B.S. Aviation Management	1

Name	Project Role	Education/Registration	Experience (Years)
JACOBSON DANIELS			
Jennifer Dermody	Project Manager	B.S. Geography, M.A. Geography	25+
James Mitchell	Senior GIS and Mapping Expert	B.S. Geography, Geographic Information System	13
Ghazal Abyad	Senior Graphic Design Expert	B.A. Fine Art	10

APPENDIX A

Air Traffic Initial Environmental Review (IER) for Boston Logan Airport Runway 4 Left Publically Available Area Navigation GPS Instrument Approach Procedure (RWY 4L RNAV GPS IAP)

AIR TRAFFIC INITIAL ENVIRONMENTAL REVIEW (IER)

Boston Logan Airport Runway 4 Left Publically-Available Area Navigation GPS Instrument Approach Procedure¹ (RWY 4L RNAV GPS IAP)

FAA Order 7400.2 Appendix 5 (Modified)

Date: **TBD**

Facility/Office: U.S. Department of Transportation – Research, Volpe Center, Cambridge, MA;
for FAA Wake Turbulence Research Office

Prepared by: Michael Geyer Phone: (617)494-2749 Email: michael.geyer@dot.gov

(Also see Section X for the complete listing of preparers.)

=====

This Initial Environmental Review (IER) should provide some basic information about the proposed project to better assist in preparing for the environmental analysis phase. Although it requests information in several categories, not all the data may be available initially. However, it does represent information, in accordance with FAA Order 1050.1F, “Environmental Impacts: Policies and Procedures,” which ultimately will be needed for preparation of the environmental document.

I. Project Description

A. Attach copy of the most recent Project Status Report.

Attachment 1: *Proposed RNAV (GPS) IFR Approach to Boston Logan Airport Runway 4L*, briefing charts, prepared by U.S. DOT Volpe Center for Federal Aviation Administration (FAA), presented at Outreach Meeting at the Mass. State Transportation Building, May 18, 2015.

Attachment 2: FAA, Eastern Flight Procedures Office, *Non-Rule Airspace Study*, May 22, 2012.

Attachment 3: FAA, Flight Standards Service (AFS), *Prototype Approach Plate*, October 27, 2015.

Attachment 4: *FAA Modernization and Reform Act of 2012* (Public Law 112–95). Section 213, Acceleration of NextGen Technologies.

¹ GPS-based RNAV approach guidance fall under the general category of Performance-Based Navigation (PBN), and are based on FAA Order 8260.58, *United States Standard for Performance Based Navigation (PBN) Instrument Procedure Design*, September 21, 2012. Modern air carrier aircraft are equipped with, and their flight crews are trained for, RNAV GPS IAPs.

Attachment 5: FAA, *NextGen Priorities Joint Implementation Plan – Executive Report to Congress*, October 2014.

Attachment 6: FAA, New England Region, *Minutes and Participants, Outreach Meeting May 18, 2015*. Briefings are available at:
http://www.bostonoverflight.com/phase3_documents.aspx

Attachment 7: Letter from U.S. Representative Capuano (representing the Mass. 7th District) to FAA Administrator Huerta, and copied to: 9-ane-bos-nav-4L@faa.gov, June 2, 2015

Attachment 8: Reply letter from FAA Administrator Huerta to U.S. Representative Capuano, August 20, 2015

Attachment 9: Every comment received from nine (9) elected/appointed officials at the email address: 9-ane-bos-nav-4L@faa.gov, and FAA responses.

Attachment 10: Every comment (one hundred eight [108]) received from the public at the email address: 9-ane-bos-nav-4L@faa.gov,

Attachment 11: A petition that was available at the internet site Change.Org:
<https://www.change.org/p/mr-allan-goldsher-faa-senior-advisor-faa-no-more-flight-paths-over-our-communities-and-reduce-the-number-of-planes-sent-over-us-now>
The version submitted to 9-ane-bos-nav-4L@faa.gov includes comments, and was signed by 626 persons.

Attachment 12: FAA responses to all comments received from the public before July 1, 2015, and the internet petition.

Attachment 13: Map showing locations of reservoirs and water supply systems, and the Area of Potential Effects (APE) for the Proposed Action.

Attachment 14: US Geodetic Survey topographical map showing: locations of: (a) representative current Visual arrivals to Logan Runway 4L; (b) FAA's proposed Runway 4L RNAV GPS IAP (corridor for flights cleared for it); (c) JetBlue's proposed Runway 4L RNAV Visual Flight Procedure (RVFP) for approaches (corridor for flights cleared for it); and (d) annotations concerning the fraction of arrivals that will be cleared for the two procedures and those that will continue to use the current Visual arrival procedure.

During the pre-decisional project phase, portions of these materials have been briefed to and/or discussed with FAA, Massport and FAA labor representatives, and have been updated based on their responses. Organizations include:

- FAA functional groups/offices:
 - Wake Turbulence Research Office (Headquarters)
 - New England Region Administrator's Office
 - Boston Logan Air Traffic Control Tower (BOS ATCT)
 - Boston Consolidated Terminal Radar Approach Control (A90 TRACON)
 - New England Region Airports Office
 - Flight Standards (Headquarters and District Office)

- Eastern Service Area, Operations Support: Environment
- Eastern Service Area, Airspace Evaluations Program
- Massachusetts Port Authority (Massport):
 - Planning Office
 - Noise Abatement Office
- The National Air Traffic Control Association (NATCA):
 - National Office (Wake Program Article 48 Representative)
 - ATCT Facility Representative
 - TRACON Facility Representative.

B. Has airspace modeling been conducted using SDAT, TAAM, TARGETS, or other airspace/air traffic design tool?

☒ Yes Model: FAA Procedure Design Software ☐ No

A Non-Rule Airspace Study (**Attachment 2**) was performed by the FAA Eastern Service Area (ESA) and a prototype approach plate has been generated (**Attachment 3**) by the FAA Flight Standards Service. The proposed procedure has been accepted by the FAA Instrument Flight Procedures (IFP) office. Its current status is “At Flight Check” (Figure 1), as shown by the IFP Gateway internet site:

https://www.faa.gov/air_traffic/flight_info/aeronav/procedures/.

BOS BOSTON/GENERAL EDWARD LAWRENCE LOGAN INTL

☒ Notify me of changes to BOS

Charts (55)

IFP Production Plan (17)

IFP Coordination (4)

IFP Documents (NDBR) (29)

IFP Production Plan - Current IFPs under Development or Amendments with Tentative Publication Date and Status.

Filter Options

Showing results 1 - 17 of 17

Procedure ▼	Airport Name ▼	Airport ID ▼	City/State ▼	Scheduled Pub Date ▼	Status ▼	Actual Pub Date ▼	
RNAV (GPS) RWY 4L, ORIG	GENERAL EDWARD LAWRENCE LOGAN INTL	BOS (KBOS)	BOSTON, MA	3/31/2016	At Flight Check		Email FAA

Figure 1 Proposed RNAV (GPS) IAP Status on FAA IFP Gateway (12/29/2015)

If yes, provide a summary of the output from the modeling.

- See **Attachment 1** – Project briefing)

- See **Attachment 3** – Prototype approach plate
- See **Attachment 14** – Map of area overflown, with procedure tracks and associated corridors, and tracks for representative current Visual arrivals to Runway 4L
- Also see Section I.D (Proposed Project Description) starting on page 12.

C. Describe the present (no action alternative) procedure in full detail. Provide the necessary chart(s) depicting the current procedure. Describe the typical fleet mix, quantifying (if possible) the number of aircraft on the route and depict their altitude(s) along the route.

Logan Airport — Boston Logan International Airport is the busiest airport in New England and among the nation's busiest. In 2013, Logan ranked 19th among U.S. airports when measured by passenger enplanements and ranked 18th in number of aircraft operations.² Logan's annual passenger count (arriving and departing) exceeds 30 million. Logan Airport is an economic engine for the metropolitan Boston area (population: 5.8 million) and the entire New England region (population: 14 million). Logan accounts for approximately \$9 billion in annual economic activity. It directly provides over 11 thousand jobs, and impacts approximately 90 thousand jobs.

Logan is one of the Core 30 airports designated by the FAA to have an overall significance to the national air transportation system.³ It is the only Core 30 airport in New England. Due to their importance, the Core 30 airports are the initial implementation sites for many Next Generation Air Transportation System (NextGen) projects. Boston Logan is also the only New England airport whose real-time departure and arrival status is provided on the FAA's Command Center website.⁴

Runway Instrument Approach Guidance — Although it receives approximately 10% of Logan's arrivals, Runway 4 Left (4L) lacks any instrument approach guidance system or associated procedure. This is unusual for a frequently-used arrival runway at a major airport. A report⁵ prepared by the MITRE Corporation for the FAA in 1997, when only the Instrument Landing System (ILS) was available as a source of both lateral and vertical guidance, estimated that 95.2% of approach operations by air carrier aircraft had lateral and vertical guidance. Undoubtedly, the percentage is higher today, with GPS available as an alternative source of lateral/vertical guidance. Generally, at busy airports that service passenger carriers, all runways that are regularly used for arrivals have both ILS and GPS guidance.

The current near-universality of approach guidance at major airports was not always the case. Lack of an approach guidance system for a runway occurred for a variety of reasons, but at older, smaller airports such as Logan was often based on real estate constraints. However, during the past few years, several major airports with real estate

² Terminal Area Forecast Summary: Fiscal Years 2014 – 2040, Federal Aviation Administration.

³ The Core 30 airports account for 71% of all U.S. passenger enplanements.

⁴ <http://www.fly.faa.gov/flyfaa/usmap.jsp>

⁵ Howard Bregman, et al, *Safety Benefits of Precision vs. Non-Precision Approaches*, MITRE Corp., 1997. Available online at: http://www.bluecoat.org/reports/MITRE_1997_PAvsNPA.pdf

constraints — including LaGuardia Airport (LGA), John F. Kennedy International Airport (JFK) and Newark Liberty International Airport (EWR) — have implemented a GPS-based Instrument Approach Procedure (IAP) to a runway that could not satisfy ILS's real estate requirements.

The International Civil Aviation Organization⁶ (ICAO) strongly supports use of satellite navigation systems, terming them the Global Navigation Satellite System (GNSS), as other nations have deployed satellite systems as well. ICAO recommends that GNSS-based lateral and vertical guidance be provided to all runways having instrument approaches — including those with ILS already installed, as any ILS will be unavailable at times.⁷ The FAA follows this practice, and has implemented GPS-based RNAV approaches to over 3,500 runways nationwide (Table 3, page 14). All five runway ends at Logan that have ILS installed also have a GPS-based RNAV IAP.

At Boston Logan, there is residential housing at the location where the localizer antenna for an ILS serving Runway 4L would be placed — see Section VI.A (page 80). There is also a history of opposition to perceived airport improvements. As a result, Logan Runway 4L is one of a few runways in the U.S. which land over 500,000 passengers annually without an approach instrument guidance system. However, the situation at Logan does not preclude establishing an RNAV GPS IAP to Runway 4L, as RNAV GPS IAPs do not require equipment or real estate on or near the airport.

Logan Northeast Flow Configuration — Because Boston Logan Runway 4L lacks an instrument approach guidance system, when the airport is configured for a northeast flow (Figure 2), which occurs approximately 35% of the time, approaches to Runway 4L from the south are only conducted when the cloud ceiling is at least 3,000 feet (and preferably 4,000 feet) and the visibility is at least 5 statute miles — the operationally usable Visual Meteorological Conditions (VMC) for this configuration.⁸ When the ceiling is 1,000 feet or higher, but less than 3,000 feet, a few approaches to Runway 4L are conducted using two other procedures that are discussed below.

No-Action Alternative — The No-Action Alternative is that the current procedures for use of Runway 4L will continue. When the airport is configured for a northeast flow:

- a) If operationally usable VMC prevails — Runway 4L will continue to be utilized as the secondary arrival runway, with Runway 4 Right (4R) remaining as the primary arrival runway. Runway 4L will continue to be generally assigned to smaller / lighter aircraft. Arrivals will continue to utilize controller vectors followed by pilot visual operation, and to be steered by the pilot throughout an approach operation. The maximum Airport Arrival Rate (AAR) of 61 aircraft per hour, 32 on Runway 4R and 29 on Runway 4L, will not change.

⁶ ICAO is a specialized agency of the United Nations. It codifies the principles and techniques of international air navigation and fosters the planning and development of international air transport to ensure safe and orderly growth.

⁷ ICAO's 37th General Assembly (2010) adopted Resolution A37-11.

⁸ Other operationally usable ceiling and visibility limits may apply to other airport configurations and at different airports. For Class B airspace, including the region surrounding Boston Logan, the regulatory definition of VMC is visibility at least 3 statute miles and that the aircraft be clear of clouds (Federal Aviation Regulations, Part 91.155).

- b) If operationally usable VMC does not prevail — Runway 4L will remain largely unavailable (exceptions are described below). The current AAR, 32 aircraft per hour, all on Runway 4R, will not change. Arrival delays similar to those which occur today will continue to occur.

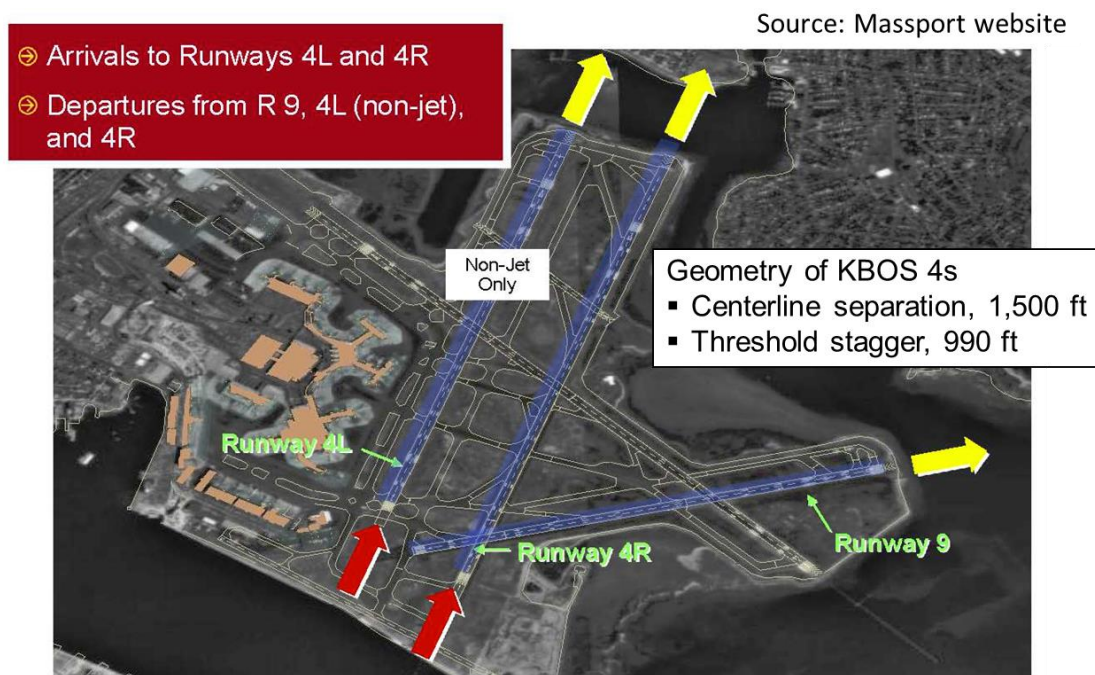


Figure 2 Logan Airport Configuration for Northeast Flow during VMC

The predominant Runway 4L VMC arrival procedure is illustrated in Figure 3 (arrivals are shown in red and departures in blue). Flight ASQ4694, an Embraer E145 regional jet intending to land on Runway 4L has been vectored by the controller into a position west of the ILS localizer straight-in course for Runway 4R that is being followed by flights SWA1739, AAL2141 and VRD352. The controller will instruct the ASQ4694 pilot to promptly report when he/she: (1) Can visually locate traffic closer to the airport on approach to Runway 4R and (2) Has Runway 4L is in sight. When both conditions are met, the controller will issue a clearance to execute a visual approach to Runway 4L. It then becomes the pilot's responsibility to maintain separation from other aircraft while safely completing an approach/landing on Runway 4L. To do so, the pilot will manually steer the aircraft throughout the approach.

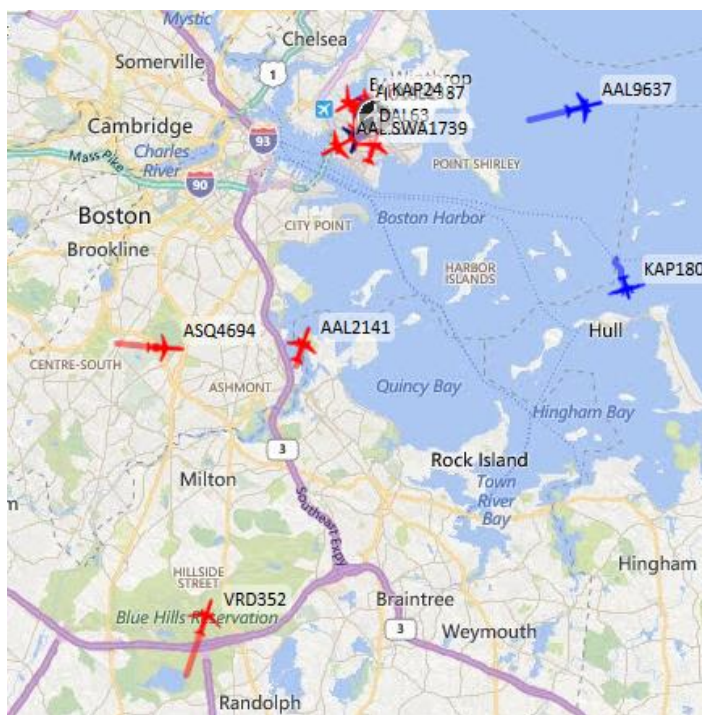


Figure 3 Flight Path for a VMC Arrival to Runway 4L (ASQ4694)

Radar tracks for 4,375 arrivals to Runway 4L for April-May-June, 2013 are shown in Figure 4. Figure 5 shows the ground tracks for the same flights in a “location frequency” format – i.e., based on the frequency of overflights of ground locations (informally termed a “heat map”). Vertical profiles for the same set of flights are shown in Figure 6.

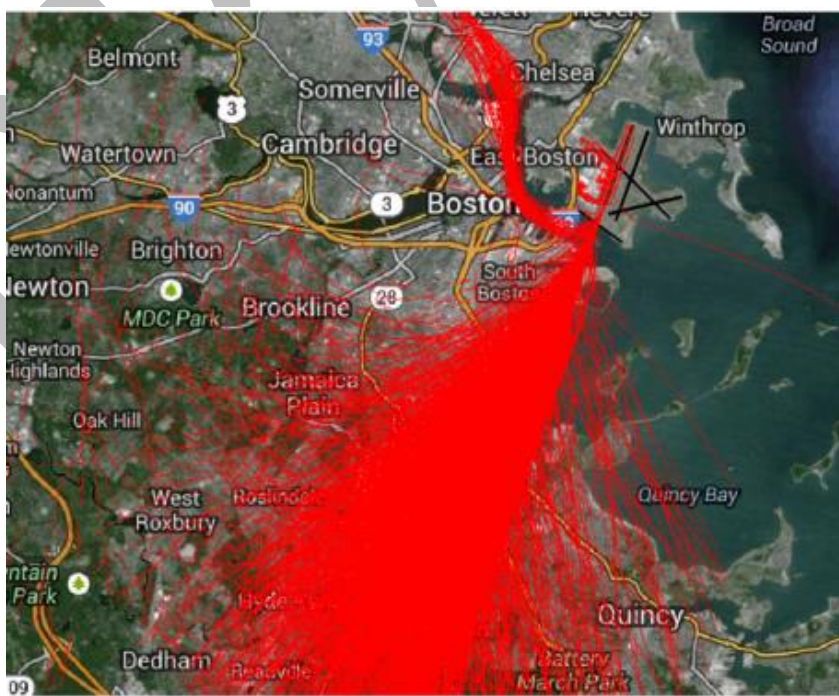


Figure 4 Tracks for 4,375 Arrivals to Runway 4L during April-June 2013

Most aircraft that land on Runway 4L follow the procedure described immediately above. Aircraft arriving from the south/southwest begin to form a well-defined path that is aligned with the runway near the Neponset River separating Milton and Boston. Other aircraft, particularly those arriving from the northwest, join this path over the Boston neighborhoods of Mattapan, Dorchester and South Boston.

Two other procedures, observable in Figure 4 and Figure 5, are used less often.

- Some aircraft arriving from the south follow the ILS straight-in approach to Runway 4R beginning about 15 nautical miles from the airport. With clearance from ATC, and when the airport and other traffic are visible, they execute a “sidestep” maneuver and land on Runway 4L.
- When the cloud ceiling has decreased below the operationally usable level of 3,000 to 4,000 feet, some maneuverable (generally propeller) aircraft arriving from the northwest follow the ILS approach to Runway 15R. When an aircraft is below the cloud ceiling, it executes a circling approach and lands on Runway 4L.

With a Runway 4L RNAV GPS IAP available, it’s expected that these alternative procedures would be used even less frequently than they are today.

The most significant characteristic observed in the vertical profiles in Figure 6 is the relatively large spread in aircraft altitudes. This generally occurs with visual vertical guidance. With the proposed Runway 4L RNAV GPS IAP, the vertical spread will be significantly smaller (test data indicate approximately one-half), and will be concentrated near the middle of the spread seen in Figure 6 — see Section II.A (starting on page 41), especially Figure 20. Also evident in Figure 6 are level flight segments at 3,000 feet and 4,000 feet. Level flight consumes more fuel and generates more emissions than the continuous descent trajectory that an RNAV (GPS) IAP provides.

Separate from the FAA Proposed Action, JetBlue Airlines has proposed an RNAV Visual Flight Procedure (RVFP), pursuant to FAA Order 8260.55⁹, for approaches to Runway 4L. If approved, the RVFP would be placed on file at the FAA. Other air carriers could apply to the FAA for approval to use it.

⁹ FAA Order 8260.55, *Special Area Navigation Visual Flight Procedures*, dated March 8, 2010.

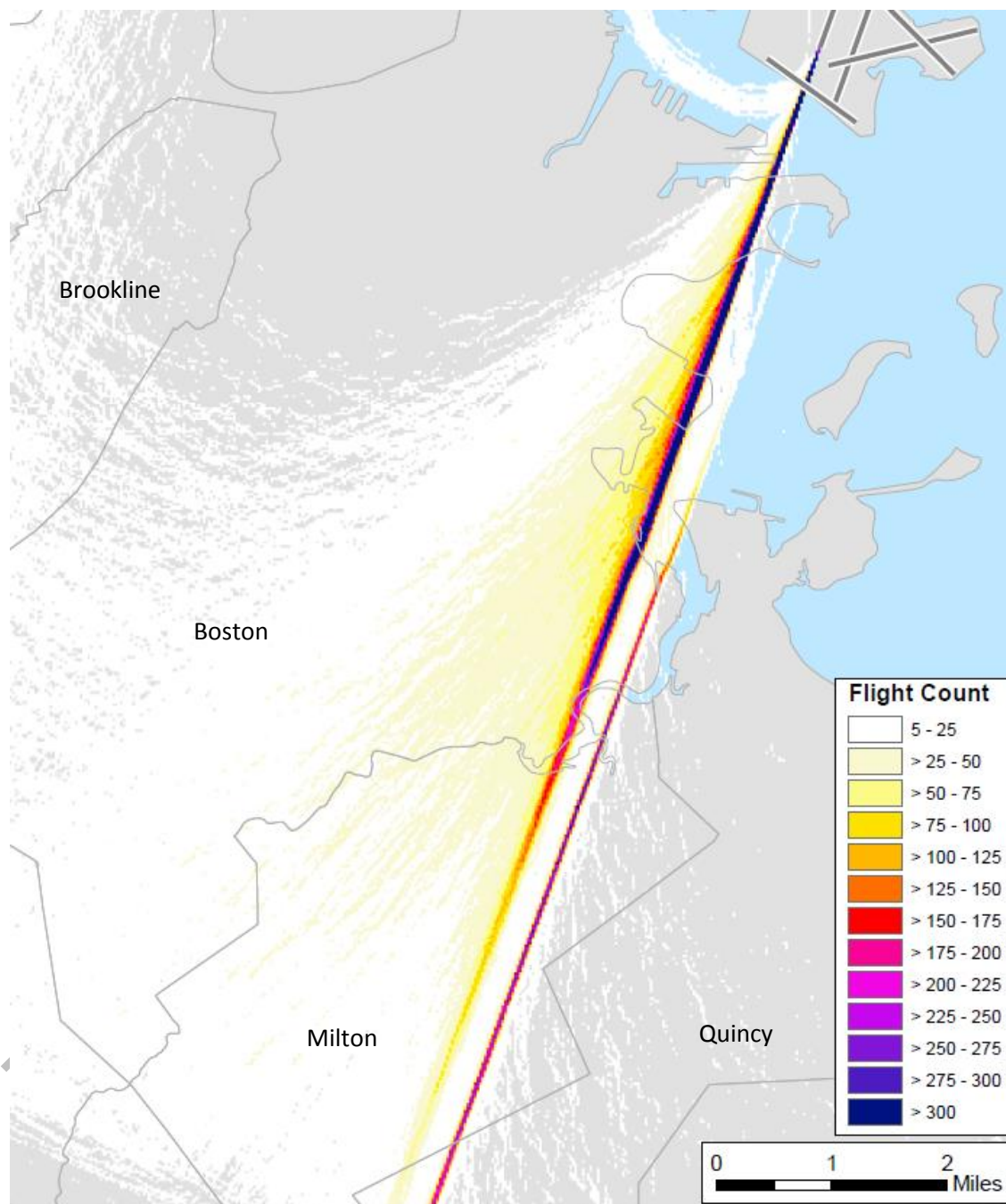


Figure 5 Location Frequency of 4,375 Arrivals to Runway 4L during April-May-June 2013

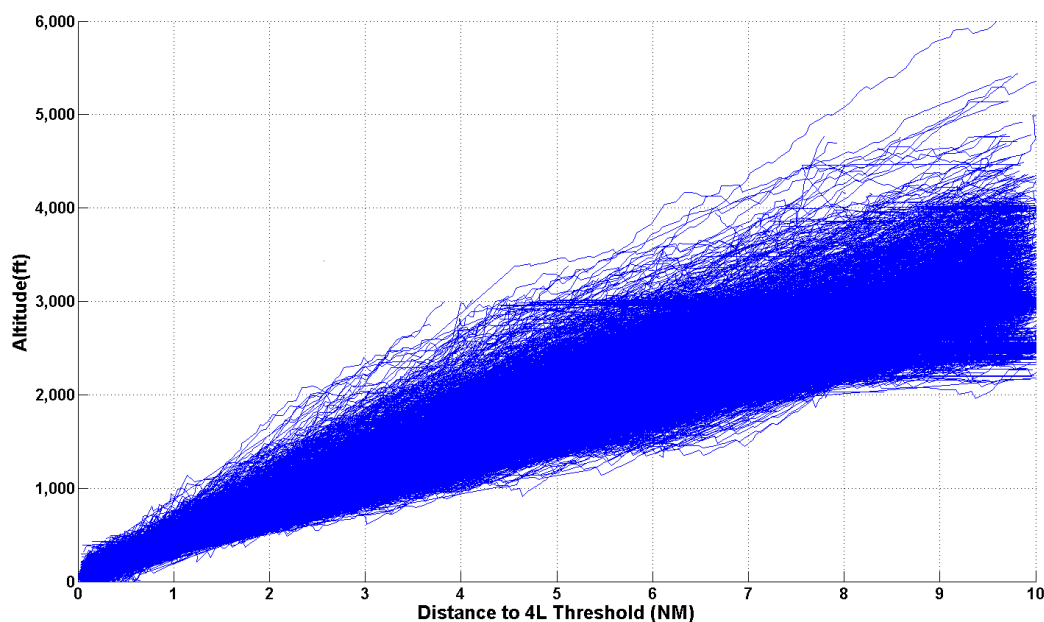


Figure 6 Altitudes for All Arrivals to Runway 4L during April-May-June 2013

If the proposed Runway 4L RNAV GPS IAP is adopted, its use would largely occur when reduced ceiling and/or visibility conditions prevail. The current VMC procedure described above (combination of controller vectors and pilot visual operation) is considered to be safe and effective when conditions permit its use, and it would continue to be used during operationally usable VMC. For aircraft equipped with advanced navigation capabilities, the pilot executing a visual approach could use the Runway 4L RNAV GPS IAP guidance information on an advisory basis (i.e., without notify the controller) during the final segment of the operation.¹⁰

The RVFP proposed by JetBlue involves flight trajectories similar to those of the current vector-visual procedure. If approved, it could also be utilized during VMC — either on advisory basis or upon being cleared for the procedure.

Current Runway 4L/4R Usage — Table 1 and Figure 7 portray arrival statistics to Runways 4L and 4R during 2013. Data are from the Airport Surface Detection Equipment, Model X (ASDE-X) system at Logan. Under operationally usable VMC — which reflects the inherent demand for arrival services — the actual number of arrivals on 4L were 58.1% of those on Runway 4R (15,135 / 26,030). Pertinent here is that Boston TRACON has a requirement to favor Runway 4R (a primary arrival runway) over Runway 4L (a secondary arrival runway) at all times of day/night until the Runway 4R final arrival stream extends to 10 nautical miles. Thus:

- a) In combination, Runways 4L and 4R have sufficient capacity to meet peak levels of arrival demand (there are no arrival delays when both runways are available); and

¹⁰ Pilots cleared for a Visual approach may utilize instrument guidance, if available, on an advisory basis, but remain responsible for separation from other aircraft and obstacles.

- b) Without Runway 4L being available (except for small propeller aircraft arriving from the northwest) during Instrument Meteorological Conditions (IMC), there is insufficient capacity to meet the demand for arrival capacity. The result is that delays occur.

Table 1 Statistics for 2013 Arrivals on Runways 4L and 4R

Runway Wx	4L	4R	Total	% 4L	% 4R
VMC	15,135	26,030	41,165	37%	63%
IMC	1,792*	15,922	17,714	10%	90%
Total	16,927	41,952	58,879	29%	71%
% VMC	89%	62%	70%	26%	44%
% IMC	11%	38%	30%	3%	27%

* Circling approaches utilizing the Runway 15R ILS when cloud ceiling is between approximately 1,000 feet and 3,500 feet.

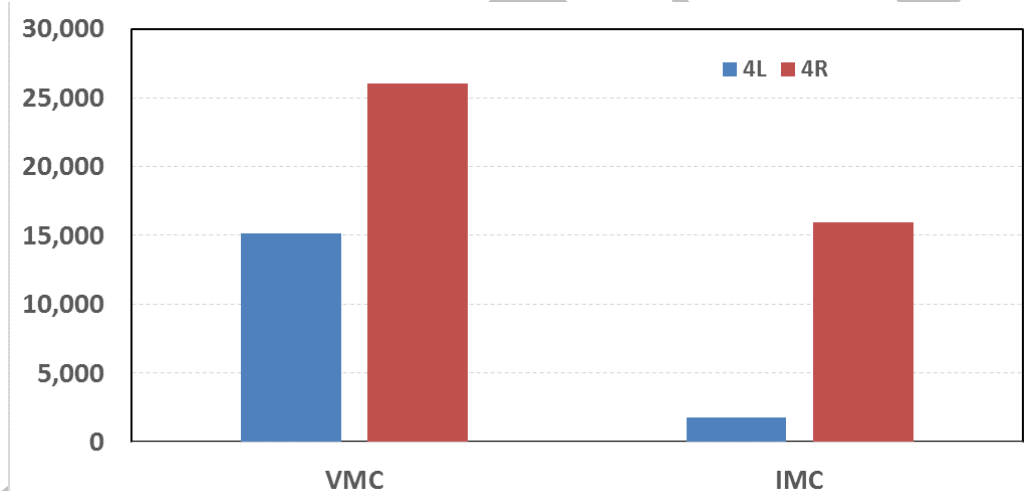


Figure 7 Numbers of Arrivals on Runways 4L and 4R during 2013

At the onset of IMC, the current practice is to cease approach/landing operations to Runway 4L from the south and southwest using the controller-vector/pilot-visual procedure described above. Most aircraft that would land on 4L using the current procedure are then added to the queue of those that will land on Runway 4R. A significant consequence is that aircraft with Boston Logan as their destination experience delays — primarily in the form of ground holds before departure and some in the form of flight patterns that are longer than would be otherwise necessary. Since more aircraft must land on Runway 4R during IMC, the time when traffic is busiest is extended, sometimes beyond midnight. Subsequent undesired effects include:

- Additional fuel burned;
- Additional greenhouse gas emissions (such as CO₂) as well as other emissions
- Increased noise later in the evening, when noise is most annoying to the public;
- Passenger time lost;

- Airline schedules disrupted; and
- Controllers' workday extended.

Fleet Mix — The mix of aircraft landing on Runway 4L today is similar to that landing on Runway 4R, except that it does not include widebody aircraft. It includes aircraft from single piston-engine propeller aircraft up to and including turbojets weighing approximately 270,000 pounds (e.g., B757s). Arrival aircraft on Runway 4L during 2013 are detailed in Table 2 (only aircraft making up 1.0% or more of the total are displayed). Approximately 48% of Runway 4L arrivals during 2013 were jet aircraft. Three aircraft types accounted for 47.9% of the arrivals.

Table 2 Fleet Mix of Arrivals on Logan Airport Runway 4L During 2013

ICAO Code	Aircraft Manufacturer and Model	Number of Landings	Percent of Landings
C402	Cessna 402	4,301	25.4%
E190	Embraer 190	2,251	13.3%
A320	Airbus A320	1,553	9.2%
CRJ2	Canadair Regional Jet 200	1,005	5.9%
A319	Airbus A319	663	3.9%
E170	Embraer 170	641	3.8%
B738	Boeing 737-800	589	3.5%
DH8D	Bombardier Q400	501	3.0%
SF34	Saab SF340A/B	485	2.9%
B737	Boeing 737-700	420	2.5%
B752	Boeing 757-200	408	2.4%
E145	Embraer 145	351	2.1%
DH8A	Bombardier Q100	305	1.8%
B712	Boeing 717-200	223	1.3%
CRJ7	Canadair Regional Jet 700	222	1.3%
PC12	Pilatus PC-12	181	1.1%
CRJ9	Canadair Regional Jet 900	172	1.0%
C56X	Cessna Citation Excel (Model 560XL)	162	1.0%

D. Describe the proposed project, providing the necessary chart(s) depicting changes. Describe changes to the fleet mix, numbers of aircraft on the new route, and their altitude(s), if any.

RNAV (GPS) IAP — The proposed project is the implementation of a publically available (published) area navigation (RNAV) Global Positioning System (GPS) IAP to Boston Logan Runway 4L.¹¹ RNAV (GPS) IAPs are one of several types of Performance Based Navigation (PBN) procedures which are a key element of the FAA's Next Generation Air Transportation System (NextGen) program.

¹¹ A runway end having an RNAV (GPS) IAP usually has multiple *procedure types* listed on a single approach plate — i.e., some or all of the following: Localizer Performance with Vertical guidance (LPV), Lateral Navigation (LNAV), Lateral Navigation/Vertical Navigation (LNAV/VNAV), Localizer Performance (LP). All types provide lateral guidance; only LPV and LNAV/VNAV also provide vertical guidance and are proposed for Runway 4L.

The proposed RNAV (GPS) IAP will provide lateral and vertical guidance, enabling continuous descent to the runway and use of the aircraft autopilot, if desired. The RNAV (GPS) IAP guidance will be available and utilized in three distinguishable situations (termed ‘use cases’):

- **Use Case: IMC** — During IMC, typically an aircraft will be cleared by ATC for use of the RNAV (GPS) IAP¹² beginning at the Initial Approach Fix (IAF) AAALL or the Intermediate Fix (IF) LVRON (see Figure 12, page 21). Because of the proximity of Runway 4R and the roles of each runway (Runway 4R is primary, Runway 4L is secondary), utilization of this case is expected to be limited to approximately 2,500 operations per year when arrival traffic is heaviest. Today, all of these aircraft would land on Runway 4L at a later time.
- **Use Case: VMC/Visual** — During VMC, an aircraft which are cleared for a Visual approach¹⁰ can utilize any available guidance on an advisory basis (i.e., without controller involvement) to improve safety and reduce fuel consumption. Pilots will fly the same ground tracks that they do today, but have guidance available (particularly vertical) during the final straight-in flight segment. This case is expected to be utilized 2,500 to 4,000 times annually.
- **Use Case: VMC/IAP** — During VMC, an aircraft may be cleared by ATC for use of the RNAV (GPS) IAP¹⁰ beginning at the Initial Approach Fix (IAF) AAALL or the Intermediate Fix (IF) LVRON. This is expected to be the least utilized of the three cases – utilized, roughly, a few hundred times annually. Generally, use will be by aircraft approaching from the south that today utilize the Runway 4R ILS and execute a sidestep maneuver when the airport is in sight.

Currently, Runway 4L does not have any approach procedure that authorizes use of an instrument guidance system during low ceiling/visibility conditions. RNAV (GPS) procedures are the most cost-effective option to address this deficiency.¹³ RNAV (GPS) approach procedures are widely used in the U.S. Over the past decade, the FAA has implemented RNAV (GPS) IAPs for over 6,000 runways at over 2,700 airports (Table 3). This includes RNAV (GPS) IAPs for six runway ends at Logan Airport, one of which does not have an ILS — see Figure 18 (page 45).

¹² When an aircraft is cleared for an instrument approach, ATC retains responsibility for safe separation from other aircraft, regardless of weather conditions. When an aircraft is cleared for a Visual approach under VMC, the pilot is responsible for safe separation from other aircraft; the pilot may use guidance signal that he/she considers to be safe and appropriate.

¹³ Largely due to factors associated with the airport equipment required — especially the need for dedicated land at specific locations and the cost of purchasing, installing and maintaining safety-critical equipment — U.S. ILS installations were limited to less than 2,000 nationwide. Priority was given to arrival runways at airports serving air carriers. The low cost and absence of the need for real estate has enabled RNAV (GPS) to provide equivalent service to 3,628 runway ends (1,929 that also have ILS and 1,699 that do not), and lateral-only guidance to more than 2,400 additional runway ends.

Table 3 Numbers of RNAV (GPS) IAP Procedure Types Approved by FAA*
As of March 3, 2016

RNAV (GPS) IAP Procedure Type	At Part 139 Airports [†]	At Non-Part 139 Airports	Total Number of Procedure Type
LPV Type [‡] (ILS Runways)	1,348	581	1,929
LPV Type [‡] (non-ILS Runways)	48	1,651	1,699
LNAV/VNAV Type [‡]	1,392	2,110	3,502
LNAV Type	1,773	4,272	6,045
LP Type	83	521	604
TOTALS	4,644	9,135	13,779

* http://www.faa.gov/about/office_org/headquarters_offices/ato/service_units/techops/navservices/gnss/approaches/

[†] Generally, “Part 139” Airports — i.e., certified by the FAA in accordance Title 14, Part 139 of the Code of Federal Regulations — serve scheduled air carriers.

[‡] Provides lateral and vertical guidance, and is proposed for Logan Runway 4L.

In Table 3, consider the Part 139 (air carrier) airports and the LPV procedure type (ILS equivalent). The number of LPV approaches implemented on non-ILS runways (48) is 2.8% of the total number (1,396) of LPV / Part 139 installations. A study referenced earlier⁵ found that, in circa 1997 (before the advent of GPS approaches), 4.8% of air carrier approaches were done without vertical guidance. Given the wide deployment of GPS during the past 15 years, it appears that Logan Runway 4L is among the last 1% or 2% of runways that service air carriers without providing any form of vertical instrument guidance.

Ground Track and Vertical Path — Figure 8 depicts the proposed RNAV (GPS) IAP course to Runway 4L (with waypoints) over its full 15.4-NM length. The procedure’s minimum altitudes at waypoints are denoted by an underscore. For context, tracks for JetBlue Airlines flights (Airbus A320 and Embraer E190 jets) during April-May of 2013 using the current arrival procedure are also shown. The tracks for the proposed RNAV (GPS) IAP are within the “footprint” of the tracks for current jet arrivals to Runway 4L.

For the proposed IAPs, lateral guidance will be provided by GPS satellites. Depending upon the aircraft’s equipage, vertical guidance will be provided by either GPS satellites (LPV procedure type) or the aircraft’s VNAV system (LNAV/VNAV procedure type). VNAV is an advanced aircraft capability requiring a barometric altimeter system, a Flight Management System (FMS) computer, specialized software, and flight director (and autopilot in most cases). Functionally, both GPS and baro-VNAV guidance sources provide steering and thrust information needed to follow a pre-defined vertical path. Virtually all modern aircraft with “glass cockpits” (computer type displays rather than individual instrument gauges) have these capabilities.

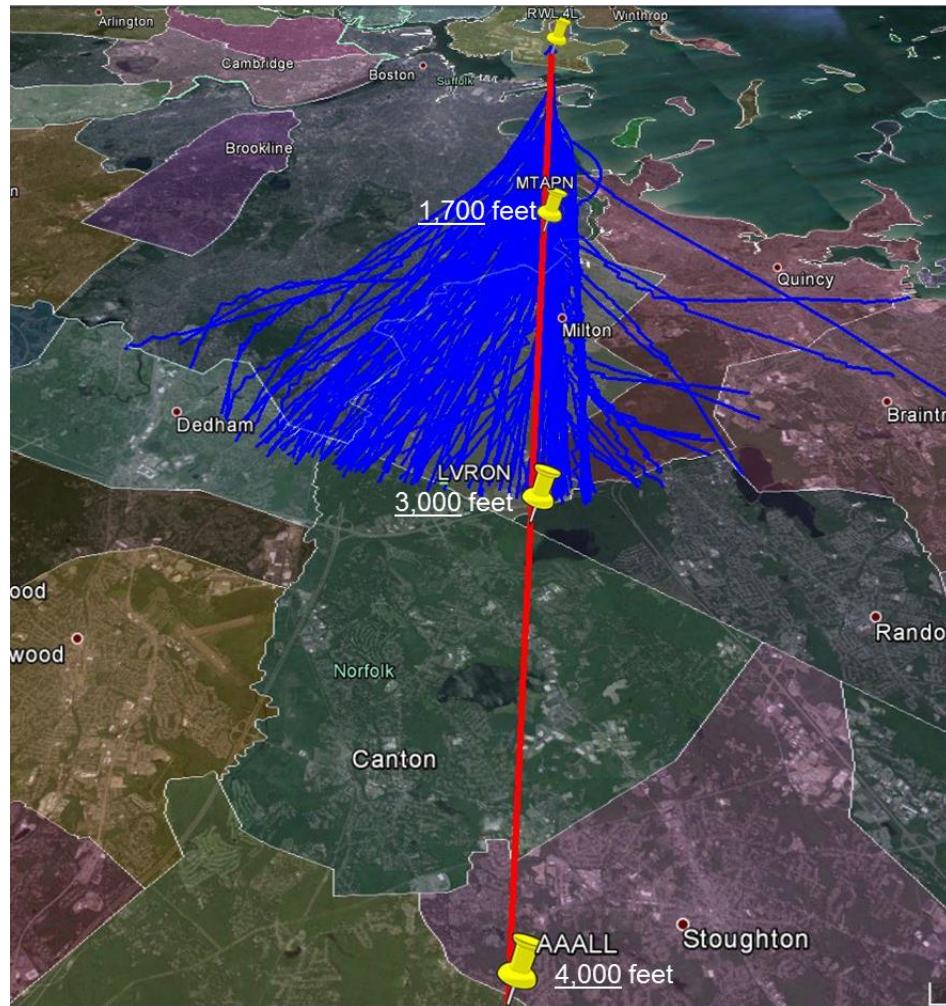


Figure 8 Proposed RNAV (GPS) IAP Course (Red) and JetBlue Visual Arrivals (Blue) to Runway 4L during April-May 2013

Figure 9 shows the vertical path of the proposed procedure, along with vertical paths currently flown using visual guidance. Runway 4L has a Precision Approach Path Indicator (PAPI) light/prism device located beside the runway with a 3.00 degree glide slope angle. The PAPI's purpose is to provide visual vertical guidance during VMC. However, depending upon the prevailing visibility and the aircraft distance from the centerline extended, it may not be seen beyond 4.3 nautical miles (5 statute miles) from the airport. Almost half of the visual approaches seen in Figure 9 are below the 3.1 degree glide path angle that will be followed by aircraft utilizing either the RNAV (GPS) IAP or the RVFP — and some may be lower than the 3.0 degree PAPI glide path. Also, several of the flights have level segments. Level flight consumes more fuel and generates more noise than continuous descent does.

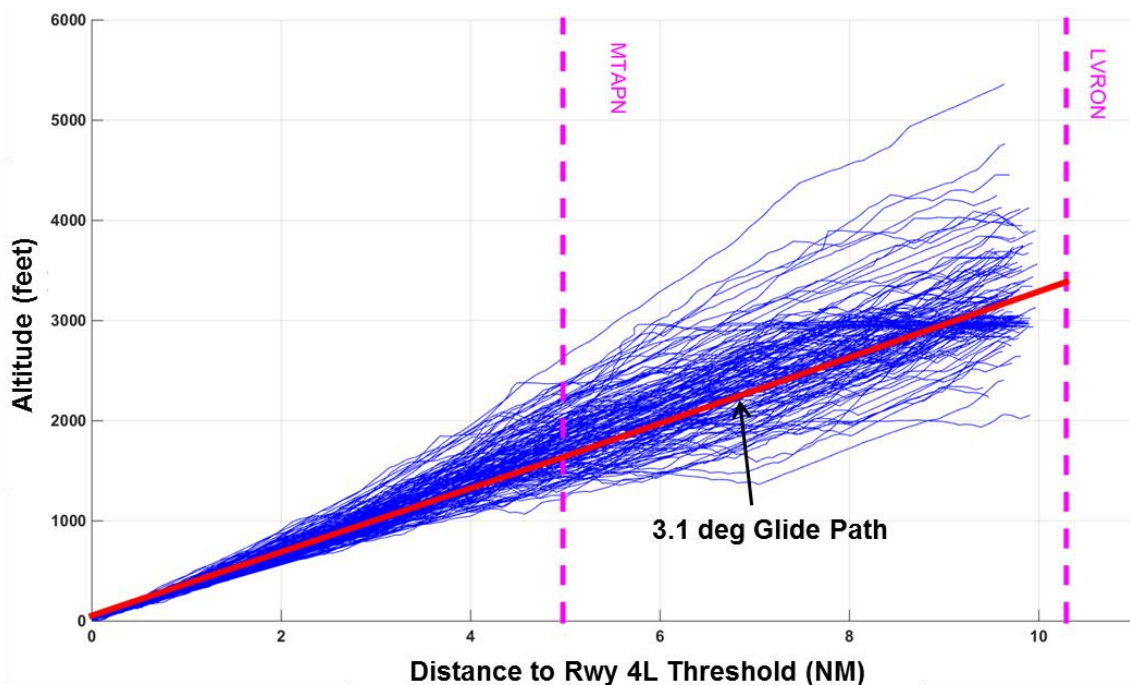


Figure 9 Proposed RNAV (GPS) IAP Vertical Path and Vertical Paths for JetBlue Flights Using Visual Guidance during April-May 2013.

Because the centerlines of Runways 4R and 4L are separated by 1,500 feet, use of the proposed Runway 4L RNAV GPS IAP (or the RVFP) for Runway 4L must take account of the way the arrivals to Runway 4R are controlled. That is, Runway 4L arrivals cannot be managed independently of Runway 4R arrivals. Moreover, the designation of Runway 4R as the primary arrival runway for the VMC Northeast flow airport configuration, whereas Runway 4L is the secondary arrival runway, must also be taken into account. Under all conditions, arrivals to Runway 4R follow the ILS course that is aligned with the runway centerline. Arrivals to Runway 4L must be separated from arrivals to Runway 4R in accordance with a complex set of air traffic rules.¹⁴

Expected Usage of Proposed Action during IMC — Under IMC, only the FAA’s proposed Runway 4L RNAV GPS IAP will be available to conduct approaches to Runway 4L. When visibility and ceiling conditions are deteriorating (“marginal VMC”), controllers may cease use of Visual approaches more quickly than they would if the IAP were not available.

Under IFR, aircraft approaching Runways 4R and 4L must be separated either longitudinally or, if both are in level flight, vertically (Figure 10).¹⁰ Approaches to closely-spaced parallel runways cannot be conducted independently. Rather, aircraft at the same altitude (within 1,000 feet) must take account of the separation distance to the preceding aircraft on both runways.

¹⁴ FAA Order JO 7110.65W, *Air Traffic Control*, December 10, 2015.

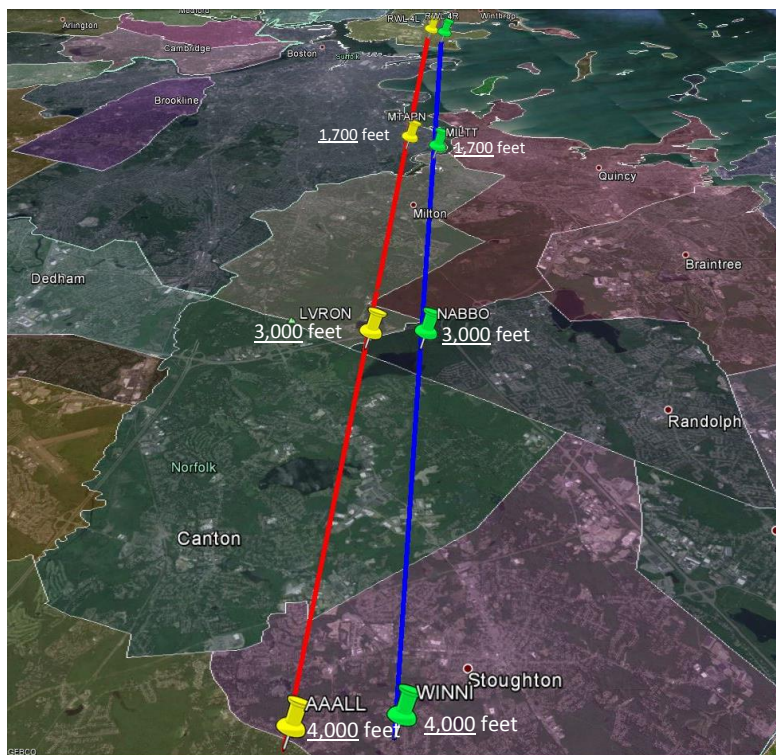


Figure 10 Proposed Runway 4L RNAV (Red) and Current Runway 4R ILS (Blue) Instrument Approach Procedures

When two aircraft employ instrument approach guidance, each approaching one of a specific runway pair for which wake mitigation measures have been approved, including Logan Runways 4R and 4L, reduced longitudinal separation standards apply.¹⁵ It is expected that use of reduced minimum longitudinal separations will enable the Logan AAR under IMC to be increased from the current 32 per hour (for Runway 4R used exclusively) to 36 per hour (with both runways used). The same increase in AAR was achieved at San Francisco International Airport (SFO) when wake mitigation procedure was implemented.

Expected Usage of Proposed Action during VMC — Figure 11 depicts paths for both the proposed Runway 4L RNAV GPS IAP and JetBlue's proposed Runway 4L RVFP, as well as tracks for the representative arrivals to Runway 4L utilizing the controller-vector/pilot-visual procedure. Both proposed RNAV procedure would be available under VMC. Figure 11 utilizes ASDE-X data collected during 2013. **Attachment 14** presents similar information collected from the Logan airport radar system (ASR-9/Mode S) during 2015. The airport radar system has greater measurement range than the ASDE-X. **Attachment 14** shows conclusively that both the FAA's proposed Runway 4L RNAV GPS IAP and JetBlue's proposed Runway 4L RVFP would only involve overflying areas that are currently overflowed by Visual approaches.

¹⁵ FAA Order JO 7110.308A, *Simultaneous Dependent Approaches to Closely Spaced Parallel Runways*, June 1, 2015.

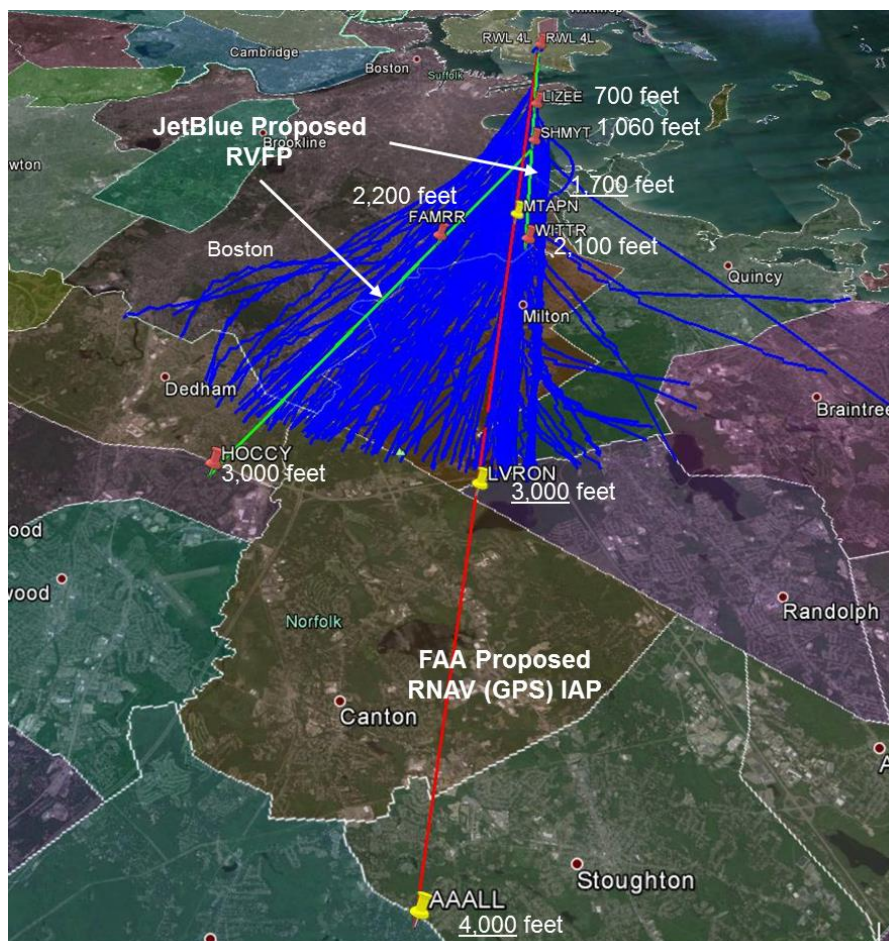


Figure 11 Proposed Runway 4L RNAV (GPS) IAP (Red) and RVFP (Green), and Representative 2013 Flight Tracks (Blue)

Should both of the proposed Runway 4L RNAV procedures be approved, during VMC it is expected that 80% to 90% of aircraft will be cleared for Visual approaches (as today). Most arrivals to Runway 4L will have ground tracks similar to those flown currently (see Figure 4 and Figure 5). This conclusion was reached after consultation with Air Traffic Controllers who managed traffic during the six-month test of JetBlue's proposed RVFP.

Depending upon the track flown, when an aircraft on Visual approach is near one of the Runway 4L RNAV procedures' Final Approach Fixes (FAMRR, WITTR or MTAPN), the pilot is expected to elect to use the RNAV procedure guidance on an advisory basis (i.e., without involvement of ATC), to obtain the safety and environmental benefits provided by vertical guidance during the final phase of the approach.

Under VMC, a limited number of aircraft may be cleared to LVRON or HOCCY. Issuance of these clearances will depend upon several factors — e.g., controller workload and nearby traffic.

Flight Director / Autopilot Utilization — When approaching Runway 4L today without instrument guidance, the aircraft must be steered manually ("hand flown") using visual guidance. However, if an approach instrument guidance system (e.g., ILS or RNAV),

were available, the pilot could utilize displays on the aircraft depict the path to be flown. Then the pilot does not need to navigate based on visual information from airport, but has more precise guidance information displayed in the cockpit.

Even with instrument guidance available, there remains the task of steering the aircraft so that it follows the path defined by the guidance system in the presence of unanticipated disturbances (e.g., wind gusts). This can be, and in aircraft without advanced avionics must be, done by the human pilot.

The path defined by an approach guidance system can be followed more accurately if the aircraft has (in addition to instrument guidance) a Flight Director (FD).¹⁶ An FD is a specialized computer that calculates the roll, pitch and yaw angle commands that enable the aircraft to closely follow the path defined by the instrument guidance system. The pilot enters the procedure to be flown into the FD, and the GPS receiver and altimeter provide real-time position information. The FD then displays steering cues for achieving the desired trajectory. The FAA's proposed RNAV (GPS) IAP requires the use of a Flight Director.

By regulation, aircraft with more than 20 seats must have both an FD and an autopilot installed. Modern business jets generally have both an FD and autopilot as well. When engaged, the autopilot steers the aircraft in accordance with the FD's commands and pilot performs a monitoring (rather than steering) function.¹⁷ The result is that: (1) the desired trajectory is followed more closely than it would be without an FD/autopilot; and (2) the pilot's workload is decreased, thereby increasing safety. Much of the benefit of having an instrument guidance system available is that it enables the use of an autopilot.

VMC Safety Improvement — The Proposed Action will have a substantial safety benefit, as detailed in Section II.A (Project Purpose and Need, starting on page 41). During VMC, some aircraft will utilize RNAV (GPS) guidance information, including coupling the RNAV (GPS) guidance signal to the autopilot to improve safety and reduce pilot workload. Safety benefits are inherently statistical — reducing accident risk from a rare event to an even rarer event — and may not be immediately meaningful to all parties. However, in the long run, they are the most important benefit.

IMC Delay Reduction — The Proposed Action's most readily perceived benefit will occur when visibility is less than 5 statute miles or the cloud ceiling is less than 3,000 to 4,000 feet. For these conditions, Runway 4L cannot now be used for arrivals. With the proposed RNAV (GPS) IAP available, approach/landing operations would be conducted to Runway 4L as well as to Runway 4R during less-than operationally usable VMC. The benefits will include:

- Aircraft and passenger delays reduced (Section II.A, starting on page 41, and Section II.B.1, starting on page 56)

¹⁶ https://www.faa.gov/regulations_policies/handbooks_manuals/aviation/advanced_avionics_handbook/media/aah_ch04.pdf

¹⁷ When the autopilot is used to fly the proposed RWY 4L RNAV GPS IAP, it must be disengaged at or before reaching the decision height (specified on the procedure approach plate). The pilot manually controls the aircraft thereafter. Automatic landing ("autoland") is not authorized for the proposed RWY 4L RNAV GPS IAP.

- Periods of heavy arrival traffic during IMC (when Runway 4R is operating close to its capacity and Ground Delay Programs (GDPs) and Ground Stop (GS) programs are often operative) would be reduced (Section II.A, page 41).

Environmental Impacts — The Proposed Action’s noise exposure impact will be negligible (Section I.D.7, starting on page 26). Aircraft fuel consumption and emissions will be reduced (Section II.B.2, starting on page 62).

Increased Resiliency — The Proposed Action will increase the airport’s resilience in unusual, adverse circumstances — e.g., Runway 4R closed for repairs, or being cleared snow, or by the presence of a disabled aircraft.

Procedure Description — For planning purposes, an Air Traffic Procedures specialist has designed RNAV (GPS) approaches to Runway 4L for LPV and LNAV/VNAV procedure types (Figure 12). The procedures types have the following characteristics:

- Course Azimuth: offset to the west of runway centerline by 2 degrees
- Glide Path Angle: 3.1 degrees
- Threshold Crossing Height: 50 feet
- LPV: Decision Altitude, 318 feet; RVR, 50 (5,000 feet)
- LNAV/VNAV: Decision Altitude, 658 feet; Visibility, 2½ statute miles — provided aircraft climb capability is at least 443 feet per nautical mile
- LNAV/VNAV: Decision Altitude, 766 feet; Visibility, 2½ statute miles — when aircraft climb capability is less than 443 feet per nautical mile

The RNAV (GPS) procedure is not available to approach category E aircraft (i.e., certain military aircraft).¹⁸

Arrival Rates — The maximum VMC AAR for KBOS in a northeast flow configuration would remain at 61 arrivals per hour (32 on Runway 4R, and 29 on Runway 4L) for ideal visual conditions with no runway or taxiway closures. Under IMC, the AAR for KBOS in a northeast flow configuration would increase from the current level of 32 per hour using Runway 4R exclusively, to 36 per hour using both runways. The expected decrease in arrival delays is discussed in Section II.B.1 (page 56).

No Change in Number of Airport Operations — No changes are anticipated in the number of Logan Airport arrivals or departures as a result of the Proposed Action. Airlines are not regulated, and generally have the ability to establish flight frequencies. Airlines’ primary concern when planning flight activities is economic. Only when an airport is “slot controlled” do improvements to the airport or surrounding airspace come into consideration. Boston Logan is not one of the four U.S. airports that are slot controlled by the FAA.¹⁹ When economic and other factors are favorable, airlines can add flights to/from Logan today, and will continue to have this flexibility with or without the Proposed Action.

¹⁸ Aircraft approach categories are based on landing speed (Code of Federal Regulations, Title 14, Part 91.3).

¹⁹ LaGuardia Airport (LGA), John F. Kennedy International Airport (JFK), Newark Liberty International Airport (EWR) and Ronald Reagan Washington National Airport (DCA).

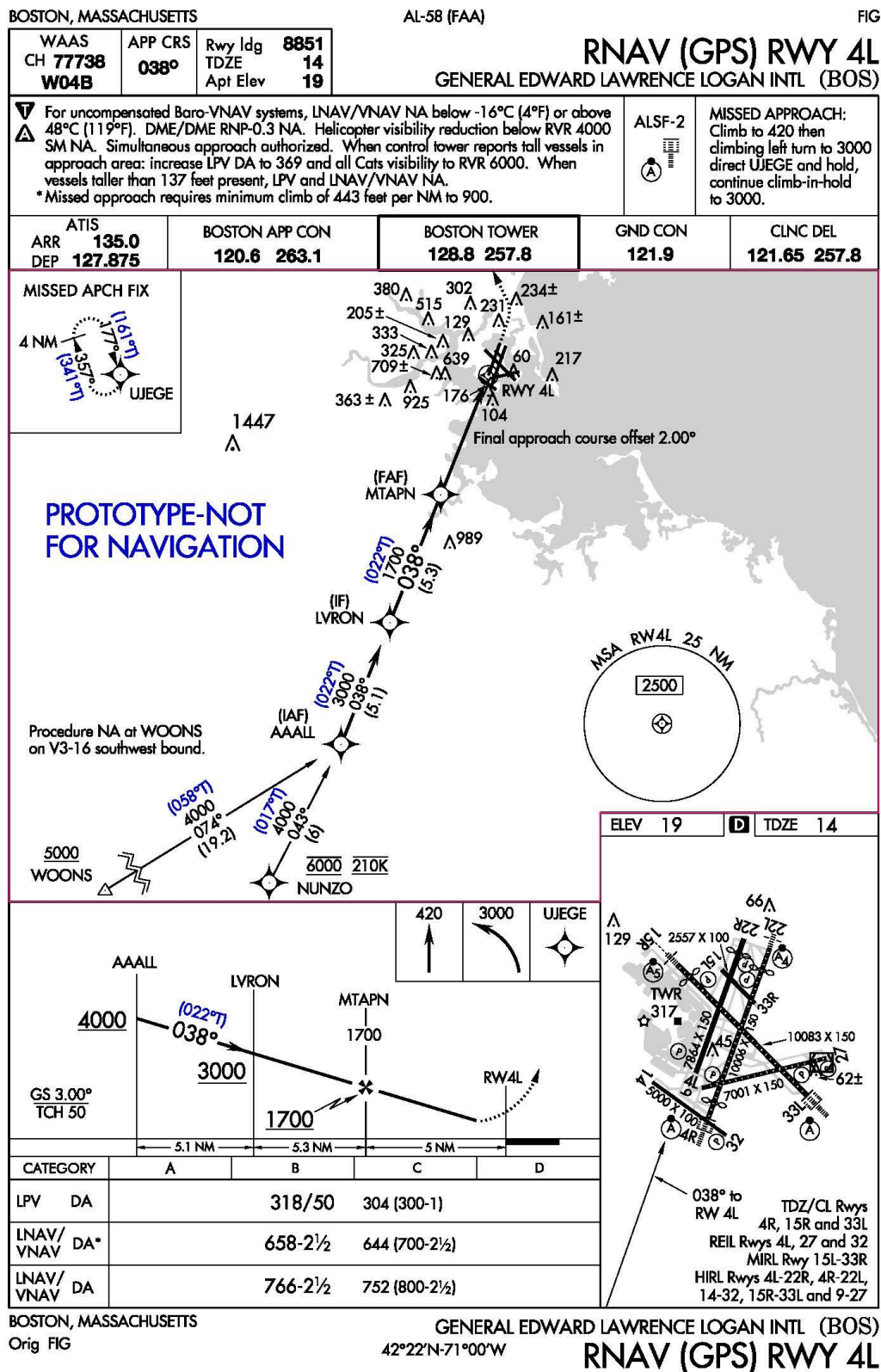


Figure 12 Prototype Approach Plate for Proposed RNAV (GPS) Instrument Arrival Procedure to Runway 4L

No Changes in Number or Type of Aircraft Using Runways 4L/4R — No changes are expected in the total number of arrivals (or departures) utilizing Runways 4L and 4R in combination as a result of the Proposed Action. Due to the standard operating procedure of the Boston TRACON — to favor arrivals to Runway 4R over Runway 4L — the number of aircraft landing Runway 4L will not change during VMC. An estimated 435 aircraft would use the Runway 4L RNAV GPS IAP annually under VMC, beginning at the Initial Approach Fix AAALL. The use of the IAP would largely be as an alternative the current practice of using guidance from the Runway 4R ILS and executing a sidestep to land on Runway 4L. An estimated 2,500 aircraft would use the IAP during VMC on an advisory basis when between MTAPN and the runway. These aircraft would be cleared for the same controller-vector/pilot-visual procedure as today.

During IMC, the number of Runway 4L landing operations will increase slightly because of the availability of the proposed IAP. The number of aircraft landing on Runway 4R will decrease by the same amount. In 2013, there were 16,927 arrivals on Runway 4L and 41,952 arrivals on Runway 4R, for a combined total of 58,879 (Table 1, page 11). It is projected that, if the RNAV (GPS) IAP had been available, the number of aircraft arrivals to Runway 4L would have increased by 2,469 to 19,396 and the number of arrivals to Runway 4R would have decreased by 2,469 to 39,483. The combined total would not have changed. The annual number of arrival aircraft that would be shifted from Runway 4R to Runway 4L is comparable to the year-to-year fluctuations in the number of arrivals due to variations in the weather and other operational conditions.

The fleet of aircraft arriving on Runway shown in Table 2 (page 12) will not change as a result of implementing the proposed RNAV (GPS) IAP.

Ground Track Changes — When an aircraft is shifted from the ILS approach to Runway 4R to the RNAV approach to Runway 4L, the ground track would shift westward by an average of approximately one-half of a statute mile (Figure 10). The Runway 4L and 4R centerlines are separated by 1,500 feet, and the separation of the ground tracks for IMC arrivals to the two runways increases by approximately 200 feet per nautical mile distance from the airport. Thus at 15 nautical miles from the airport (approximately the location of the Initial Approach Fix, AAALL, near the Stoughton/Sharon border), the distance between the tracks will be approximately 4,500 feet.

Fewer Late-Night Arrivals — Shifting flights from Runway 4R to Runway 4L during IMC would enable these flights, as well as other flights “behind them in line” but not shifted to Runway 4L, to have reduced delays. Notably, for 2013, the arrival times of approximately 255 flights would have been shifted from after 10 p.m. to before 10 p.m. (A small number of flights would still arrive after 10 p.m.) The Day-Night sound Level (DNL) calculation in the Integrated Noise Model (INM) weights an operation after 10:00 p.m. as ten operations before 10:00 p.m. Thus, in the INM, shifting 255 operations to before 10:00 p.m. is equivalent to a reduction of $9 \times 255 = 2,295$ annual daytime operations.

1. Will there be actions affecting changes in aircraft flights between the hours of 10 p.m. – 7 a.m. local?

☒ Yes ☐ No

The Proposed Action, in comparison to the No-Action Alternative, is expected to reduce the number of arrivals to the airport during the hours of 10 p.m. – 7 a.m. local time. The Proposed Action will enable approaches currently not permitted under low-visibility conditions to Runway 4L during IMC earlier in the day, when traffic is heavier. Because the total number of aircraft arriving is not anticipated to change, an increase in runway usage early in the day will lead to a decrease in runway usage during the evening.

Figure 24 (page 52) illustrates this expected benefit of the Proposed Action for a day (June 27, 2013) when IMC prevailed. The blue curve shows the actual arrivals per hour for Runway 4R; Runway 4L was not in use due to the weather conditions. At 11:00 a.m. (11:00 hours), when Runway 4R was being used to capacity, a nationwide Ground Delay Program (GDP) was initiated to limit the number arriving aircraft to a rate that Logan Airport could handle without prolonged in-flight holding. The GDP remained in place until 11:00 p.m. (23:00 hours) in the evening (see Figure 24). During the day, significant delays built-up, with the result that reasonably heavy arrival traffic persisted to 1:00 a.m. the following day.

The reddish-brown curve in Figure 24 depicts the hypothetical arrivals, for the same day, to Runways 4L and 4R combined, assuming that Runway 4L was used as a result of the Runway 4L RNAV GPS IAP procedure being implemented. If Runway 4L were available, the same number of aircraft could have landed by 10:00 p.m. (22:00 hours) using both runways as actually landed by 1:00 a.m. the following day using Runway 4R only. Arrival delays would be reduced substantially (see Section II.B.1, page 56).

2. Is a preferential runway use program presently in effect for the affected airport(s), formal or informal?

☐ Yes ☒ No

A formal runway use (assignment) program is not in place. However, there are related restrictions, guidelines and testing. There is ongoing Runway Use Plan testing and analysis as part of the Boston Logan Airport Noise Study (BLANS) Phase 3. The first test was conducted during November 12, 2014 - May 10, 2015; it addressed the feasibility of using a different morning configuration than was used during the previous evening. The second test was conducted during May 11, 2015 - November 10, 2015; it addressed the feasibility of changing runway configurations after the morning departure push and again before the evening peak period. Test results are now being evaluated. More tests may be performed.

When the airport is configured for a northeast flow, Boston TRACON has a requirement to favor Runway 4R over 4L at all times until the Runway 4R final arrival stream extends beyond 10 miles (which involves 3 or 4 airplanes). After

10 p.m., there is generally (i.e., except for days involving prolonged periods of IMC) not enough traffic to warrant having simultaneous streams of approaches to Runways 4R and 4L, so it is generally not done — but is not prohibited.

Additionally, Massport has published runway use guidance: Between midnight and 6 a.m. local time, Runway 33L is the preferential runway for arrival and Runway 15R is the preferential runway for departures (published in the FAA Airport/Facility Directory). Other Massport restrictions on runway use include no jet departures from Runway 4L and no jet arrivals to Runway 22R. Additionally, Runway 14/32 can only be accessed from the southeast end; landings from the northwest on Runway 14 are not permitted, nor are takeoffs from Runway 32 toward the northwest. Use of Runway 32 for arrivals and Runway 14 for departures must meet wind speed and direction criteria.

Will airport preferential runway configuration use change as a result of the proposed project?

☐ Yes ☒ No

3. Is the proposed project primarily designed for Visual Flight Rules (VFR), Instrument Flight Rules (IFR) operations, or both?

☐ VFR ☒ IFR ☐ Both

Proposed Action is an IAP.

If this specifically involves a charted visual approach (CVA) procedure, provide a detailed local map indicating the route of the CVA, along with a discussion of the rationale for how the route was chosen.

N/A

4. Will there be a change in takeoff power requirements?

☐ Yes ☒ No

Proposed Action is an IAP. Takeoffs are not involved.

If so, what types of aircraft are involved, i.e., general aviation propeller-driven versus large air carrier jets?

N/A

5. Will all changes occur above 3,000 feet above ground level (AGL)?

☐ Yes ☒ No

What is the lowest altitude change on newly proposed routes or on existing routes that will receive an increase in operations?

Proposed Action is an IAP to Runway 4L, and will involve route changes for aircraft between 5,000 feet MSL and field level (however, almost all above 1,500 feet). When Runways 4R and 4L are considered in combination, there will be no increase in the number of arrivals or types of aircraft that fly these approaches.

The proposed arrival procedure to Runway 4L (as defined on an approach plate similar to Figure 12) will begin at an altitude of approximately 5,000 feet (at 15 NM from the Runway 4L threshold) and end at the applicable decision altitude (from where visual guidance is employed). The preponderance of aircraft utilizing the proposed IAP will be aircraft (estimated to be 2,469 annually) that currently land on Runway 4R under IMC.

In Figure 12, the decision altitude (DA, when the runway must be visible to the pilot) for an RNAV LPV procedure type is 318 feet above Mean Sea Level (MSL); the DA for an LNAV/VNAV procedure type is 658 feet or 766 feet MSL, depending upon the aircraft climbing capabilities. Selection of the procedure type will depend upon aircraft equipment. Both procedure types will enable approach/landing operations to be conducted at lower cloud ceilings than the current visual procedure described in Section I.C (page 4).

It is projected that: (a) During VMC, the number of arrivals to Runway 4L will be unchanged; and (b) During IMC, approximately 2,469 flights annually that currently land on Runway 4R will instead land on Runway 4L earlier in an operational day. An estimated 255 flights per year whose arrival times current are after 10 p.m. will land before 10 p.m. For important measures of aircraft annoyance (including the INM) which “count” an operation after 10 p.m. as ten operations before 10 p.m., the Proposed Action will effectively eliminate 2,295 annual arrivals.

6. Will there be actions involving civil jet aircraft (heavier than 75,000 pounds gross weight) arrival procedures between 3,000-7,000 feet AGL or departures between 3,000-10,000 feet AGL? Attach a copy of the completed Air Traffic Noise Screening (ATNS) Model report.

Arrival procedures of civil jet aircraft heavier than 75,000 pounds gross weight will be affected between 3,000-7,000 feet AGL. The proposed procedure does not involve departures. Under the proposed procedure, it is estimated, using 2013 ASDE-X data, that:

- During IMC, 2,469 aircraft that would currently land on Runway 4R during less than operationally usable VMC will land on Runway 4L instead, earlier during an operational day. Of these, 1,481 aircraft will be non-jets (weight less than 10,000 pounds) and 988 will be civil jet aircraft.
- During VMC, 435 (of 16,927) aircraft will be cleared to use the proposed procedure. These will be aircraft arriving from the south that currently follow the Runway 4L ILS approach, but execute a sidestep maneuver when the airport is in sight.

The total count of arrivals to Runways 4R and 4L combined is not projected to change based on the Proposed Action. During VMC, over 97% of the arrivals to Runway 4L will not be cleared to use the proposed IAP.

A noise analysis was performed using the INM, and is addressed in Section I.D.7.

7. If noise analysis was already performed using the FAA's Integrated Noise Model (INM) or Noise Integrated Routing System (NIRS), provide a summary of the results.

Rationale — In terms of flight path changes, the FAA's Proposed Action involves: changes for less than 5% of the arrivals to closely-spaced parallel Runways 4L and 4R (shown below). No construction is involved; no areas are overflowed that are not currently overflowed; there will not be additional flight operations to the runways combined, nor to the airport; no new aircraft types will be introduced; and there will not be a change in airport configuration criteria.

In situations such as this, that are sure to result in small (and likely negligible) impacts, if a quantitative noise analysis is performed, the simpler Air Traffic Noise Screening Model (ATNS) is often used. However, in this circumstance, a more thorough analysis using the INM was performed for the following reasons:

- Changes in flight paths would take place below 3,000 feet MSL
- A request was received from JetBlue Airlines to approve an RVFP to the same runway, raising concern over cumulative impact
- Recent (2013) implementation of an RNAV Standard Instrument Departures (SID) involve overflights of areas that are close to those overflowed by Runway 4L approaches, further raising the issue of cumulative impact
- There is a high degree of public interest
- Public officials requested that an environmental analysis be performed.

To address further the high degree of public interest, the level of disclosure in this IER is greater than usual.

INM Methodology — Noise analysis was performed using the INM version 7.0d, the analysis tool required by FAA Order 1050.1E for an Environmental Assessment (EA) or Environmental Impact Statement (EIS).^{20,21,22} This INM analysis built on noise

²⁰ FAA Order 1050.1E, including Change 1: *Environmental Impacts: Policies and Procedures*; March 20, 2006, was in force when this project began in May 2012.

²¹ FAA Order 1050.1F, *Environmental Impact: Policies and Procedures*, superseded Order 1050.1E effective July 16, 2015. Federal Register, Notice, July 24, 2015, Citation 80 FR 44207. Order 1050.1F's applicability and scope are defined in paragraph 1-9 of that Order.

²² Order 1050.1F requires use of Aviation Environmental Design Tool (AEDT) Version 2b via the associated Desk Reference. However, "the use of AEDT 2b is not required for projects whose analysis began before the effective date of this policy". Federal Register, Policy Statement, May 15, 2015, Citation 80 FR 27853.

analysis performed for the Boston Logan Runway 33L RNAV SID²³. However, an updated BLANS baseline was used. The updated baseline accounts for the Runway 33L SID and changes to Runway 27 departure routes.

The INM is compliant with the National Environmental Policy Act (NEPA) and implementing regulations issued by the Council on Environmental Quality (CEQ).²⁴ The noise analysis followed FAA guidance. Coordination with the FAA Office of Environment & Energy (AEE) was undertaken regarding use of the INM.

As required by FAA Order 1050.1E and 1050.1F, the INM employs the average day-night sound level (DNL) as the primary metric for noise exposure. DNL is the time-average of all A-weighted aircraft-generated sound for a 24-hour period, with a 10 dB upward adjustment to the levels for operations during the 10 p.m. - 7 a.m. period. This accounts for increased human sensitivity to noise during that period, when ambient noise is generally reduced.

DNL was initially proposed by the Environmental Protection Agency (EPA) in 1974 as the best metric to describe the effects of noise on humans.²⁵ It was adopted by the FAA in 1981. Subsequently, in 1992 the Federal Interagency Committee on Noise (FICON) concluded that “there are no new descriptors or metrics of sufficient scientific standing to substitute for the present DNL cumulative noise exposure metric.”²⁶ DNL has been adopted by other federal agencies to quantify human annoyance to environmental noise — including the EPA, the Federal Transit Administration and the Department of Housing and Urban Development.

Criteria for determining the impact of increases in aircraft noise due to a Proposed Action are shown in Table 4, together with the sources from which these criteria are derived. Exceedance of a threshold may trigger further investigation or mitigation.

Table 4 Criteria for Determining Impact of Increases in Aircraft Noise

Exposure with Proposed Action	Minimum DNL Increase with Proposed Action	Level of Impact
65 dB ≤ DNL	1.5 dB ⁽¹⁾	Exceeds Threshold of Significance
60 dB ≤ DNL < 65 dB	3.0 dB ⁽²⁾	Reportable Noise Increase
45 dB ≤ DNL < 60 dB	5.0 dB ⁽³⁾	Reportable Noise Increase
(1) FAA Order 1050.1F, Paragraph 4-3.3, Exhibit 4-1, and Appendix B, Paragraphs B-1.3, B-1.4 and B-1.5; Title 14 CFR Part 150, Sec. 150.21(2)(d); and FICON, Federal Agency Review of Selected Airport		

²³ *Boston Logan International Airport, Runway 33L Area Navigation (RNAV) Standard, Instrument Departure (SID)*, Environmental Assessment, FINAL; Federal Aviation Administration; May 2013; available at: https://www.faa.gov/air_traffic/environmental_issues/ared_documentation/#Performance_Based_Navigation_PBN

²⁴ Code of Federal Regulations, 40 CFR parts 1500-1508

²⁵ EPA report *Information on Levels of Environmental Noise Requisite to Protect Public Health and Welfare with an Adequate Margin of Safety* (EPA 550/9-47-004), 1974.

²⁶ *Federal Agency Review of Selected Airport Noise Analysis Issues*, 1992. The Committee was composed of representatives of the Departments of Transportation (Office of the Secretary and the FAA), Defense, Justice, Veterans Affairs, Housing and Urban Development; the Environmental Protection Agency; and the Council on Environmental Quality.

Noise Issues, August 1992.

(2) FAA Order 1050.1F, Appendix B, Paragraph B-1.4; and FICON, Federal Agency Review of Selected Airport Noise Issues, August 1992.

(3) FAA Order 1050.1F, Appendix B, Paragraph B-1.4.

BLANS 2015 Baseline vs. 2013 ASDE-X Data — The BLANS 2015 Baseline is a database of aircraft arrivals and departures to/from Logan Airport. It includes the number of arrivals and departures for a defined set of airport configurations (Table 5), aircraft types, ground tracks, altitude profiles and noise generated. It is distinct from the ASDE-X arrival data also used in this analysis (e.g., Table 1, page 11). However, the differences are small. For example, the BLANS Baseline specifies 16,922 arrivals to Runway 4L, whereas 16,927 arrivals are shown in Table 1. The mix of aircraft in the BLANS Baseline is similar, but not identical, to that shown in Table 2. These small discrepancies do not influence the conclusions drawn from this analysis.

Airport Configurations — The airport configurations employed in the INM analysis are shown in Table 5. These configurations, including their frequency of usage, were developed by Boston Logan Airport Noise Study (BLANS). The configurations are identical to, and their frequencies of usage are almost identical to, those used for the Environmental Assessment (EA) of the Logan Airport Runway 33L RNAV SID.²⁷ The four configurations with grey shading were not changed from the BLANS 2015 Baseline, while configurations C1 and C2 were changed for this study. The FAA Proposed Action (Runway 4L RNAV GPS IAP to Runway 4L) involves changes to Configurations C1 and C2. The JetBlue Proposed Action (RVFP to Runway 4L) only involves changes to the Configuration C1.

**Table 5 BLANS 2015 Baseline for Logan Airport Configuration Usage
KBOS 2015 Runway Operating Configurations Utilization
(Annual Average Day, 6:00 am – Midnight)**

Runway Configuration	Runway Usage	Percent
C1 – Visual	Arr 4L, 4R / Dep 09, 4L, 4R, 15R	29.5%
C2 – Instrument	Arr 4R / Dep 09, 4L, 4R, 15R	10.3%
C3/4 – Visual/Instrument	Arr 22L, 22R / Dep 22L, 22R, 15R	8.0%
C5 – Visual	Arr 33L, 32, 33R / Dep 27, 33L	6.5%
C6 – Visual	Arr 27, 22L / Dep 22L, 22R	29.0%
C7 - Visual	Arr 27, 32, 33L / Dep 27, 33L	16.7%
Total	— — —	100%

Source: Massport 2010 (2009 EDR; runway operating configuration log)

Study Area — The study area is defined as the geographic area potentially impacted environmentally by a Proposed Action. According to FAA Order 1050.1F, the altitude ceiling for environmental consideration regarding airspace actions is 10,000 feet AGL. The Study Area encompasses roughly a 20 nautical mile (NM) radius around Logan Airport, generally corresponding to BOS Class B airspace and includes

²⁷ *Boston Logan International Airport Runway 33L Area Navigation (RNAV) Standard Instrument Departure (SID) Environmental Assessment, FINAL, Appendix A, Noise Modeling Technical Report, May 2013*

altitudes up to 14,000 feet above mean sea level (MSL). The 1,500 square mile Study Area and altitude ceiling are consistent with the study area used for the ongoing BLANS.

Analysis Cases — Four cases were analyzed, as described in Table 6.

Table 6 INM Analysis Cases

Case #	Purpose	Description
1	<u>No-Action</u> Alternative	BLANS 2015 Baseline
2	<u>IMC Impact</u> : RWY 4L RNAV GPS IAP available during IMC	RWY 4L RNAV GPS IAP to Runway 4L available during IMC; estimated to shift 2,469* aircraft from Runway 4R to 4L annually. (No RNAV available during IMC.)
3	<u>VMC Impact</u> : RWY 4L RVFP and RNAV GPS IAP available during VMC	Both RNAV approach procedures to Runway 4L are available during VMC; estimated to be used by 3,260 aircraft annually
4	<u>Cumulative Impact</u> of both RNAVs for VMC and IMC	Cumulative effect of proposed RWY 4L RNAV GPS IAP and RVFP — Case #2 + Case #3 combined

* Estimated from Logan Airport weather and traffic for 2013

Noise exposure predictions were made, for each Case described in Table 6, for 59,873 2010 census block centroids. (A census block is the smallest geographical unit that the United States Census uses to collect data. A small number of centroids are designated for locations of interest that do not have any residents — e.g., industrial areas and runway ends.) The population of the study area is 3,318,888; thus, the average census block has 55.4 persons.

The INM was also employed to predict noise exposure at 24,295 locations representing noise-sensitive facilities and historic resources. These include publicly owned parks, recreation areas, wildlife and waterfowl refuges, and public or private historic sites. These are commonly referred to as “Section 4(f) Sites” because the requirement originated in Section 4(f) of the Department of Transportation Act of 1966.

The traditional method of analysis of INM calculations is to compare the predicted DNL for each of the non-baseline cases to the DNL for the Baseline Case, at each of the 84,168 locations. DNL levels less than 45 dB are not considered further.

The focus of comparisons when DNL is at least 45 dB is the most adverse changes (largest DNL increases) in noise exposure. The most adverse changes are compared to the thresholds in Table 4 and judgments made on that basis. Although not required, the ranges of DNL changes for each community, and the associated population changes, are reported herein, as well.

Case #1 (Baseline) Definition — The No-Action Alternative (Case #1) is the BLANS 2015 Baseline. This baseline had been updated to incorporate all the RNAV arrival and departure procedures now implemented, including the Runway 27 and Runway 33L RNAV SIDs. Results presented herein include the noise generated by all departure and arrival operations.

Case #2 (IMC Impact) Definition — For this INM analysis, Case #2 only involved operational changes involving use of the FAA-proposed RNAV (GPS) IAP to Runway 4L during IMC. As described in Section I.D, it was determined from analysis of 2013 ASDE-X data that, had it been available, the Proposed Action would have been used during IMC by approximately 2,469 aircraft during the 319 hours²⁸ that Runway 4R was capacity stressed and IMC prevailed.

These operations were allocated to the three most-frequent arrival aircraft to Runway 4L: Cessna 402, 60% (1,481 aircraft); Embraer E190, 20% (494 aircraft); and Airbus A320, 20% (494 aircraft). The rationale is that, during IMC, controllers will, to the extent possible, assign propeller/piston-driven aircraft to Runway 4L (rather than Runway 4R) for reasons of efficiency. (Higher traffic efficiency is achieved when aircraft are segregated by size.) The Cessna 402 is the most frequent arrival aircraft to Runway 4L and also serves as a surrogate for other small aircraft shifted to Runway 4L. The Embraer E190 and Airbus A320 are the second and third most frequent arrival aircraft to Runway 4L, and serve as surrogates for large regional jets and full-sized jets, respectively, shifted to Runway 4L.

Case #3 (VMC Impact) Definition — In order for the INM analysis to reflect the impact of other possible actions involving Runway 4L, INM analysis for VMC (Case #3) included both the FAA's proposed Runway 4L RNAV GPS IAP and the RNAV Visual procedure proposed by JetBlue Airways — see Figure 11 (page 18). It was estimated by the Boston Consolidated TRACON that 10% to 20% of arrivals on Runway 4L during VMC would use the two RNAV procedures. Accordingly, tracks for 3,260 annual arrivals (approximately 20% of the total) were shifted from the current controller-vector/pilot-visual procedure to an RNAV procedure in accordance with Table 7. These are the largest/heaviest aircraft that land on Runway 4L, so the resulting DNL estimates are intended to over-bound the actual change in noise exposure.

Table 7 INM Case #3: Annual Number of Aircraft Cleared for RNAVs during VMC

Aircraft	Day	Night	Total
Embraer E190	670	38	708
Airbus A320	432	21	453
Airbus A319	564	69	633
Airbus A321	100	0	100
Boeing 737	663	111	774
Boeing 757	336	56	392
Bombardier Dash 8	64	24	88
Bombardier CRJ900	112	0	112
TOTAL	2,941	319	3,260

²⁸ This figure is consistent with the delay management programs initiated by air traffic controllers at Logan Tower and Boston Consolidated TRACON. During 2013, controllers initiated GDPs for 249 hours and GSs for 45 hours, or a total of 294 program hours.

Aircraft were assumed to be cleared by controllers to Runway 4L RNAV procedures as follows:

- 282 arrivals cleared to the RVFP at WITTR
- 2,543 arrivals cleared to the RVFP at HOCCY
- 435 arrivals cleared to the RNAV GPS IAP at AAALL.

As stated in Section I.C (page 4), it is expected that 80% to 90% of arrivals during VMC will be cleared for the controller-vector/pilot-visual procedure that is currently used (rather than being cleared for either RNAV procedure). These aircraft will, however, have the Runway 4L RNAV GPS IAP and the Runway 4L RVFP available as advisory guidance after joining the final leg of the approach that is aligned with the runway (Figure 5, page 9). In fuel-consumption analysis addressed in Section II.B.2 (starting on page 62), it is assumed that 2,000 jet aircraft and 500 propeller aircraft cleared for a Visual approach use the Runway 4L RNAV GPS IAP annually in this way. Similarly, it is assumed that 4,000 jet aircraft and 1,000 propeller aircraft annually use the RVFP for advisory guidance after aligning with the runway centerline. However, although the aircraft will fly higher, smoother trajectories, no credit is taken for the noise reduction that will occur with advisory guidance.

Case #4 (Cumulative Impact) Definition — Case #4 assesses the cumulative impact of Case #2 and Case #3 when combined.

Aircraft RNAV Utilization Summary — Use of the two RNAV arrival procedures as a function of meteorological conditions is shown in Table 8.

Table 8 Estimated Annual Aircraft Use of RNAV Approaches

RNAV Use & Wx RNAV	Cleared* IMC (Case #2)	Cleared* VMC (Case #3)	Total Cleared*	Advisory† VMC (Case #3)	Total Cleared + Advisory
RNAV GPS IAP	2,469	435	2,904	2,500	5,404
RVFP	N/A	2,825	2,825	5,000	7,825
Total	2,469	3,260	5,729	7,500	13,229

* Ground track expected to be changed from current procedure

† Ground track not expected to be changed from current procedure

Because some aircraft are expected to be cleared for the Runway 4L RNAV GPS IAP during VMC, there is not a one-to-one correspondence between the two proposed RNAV procedures and the two weather conditions. However, for two reasons, the effect of the Runway 4L RNAV GPS IAP can be well approximated by Case #2 and the effect of the RVFP can be well approximated by Case #3.

First, use of the IAP during VMC will largely replace current use of the Runway 4R ILS for sidestep operations, involving a westward shift of approximately 2,500 feet in aircraft ground tracks. Except for this change (involving a small in number of aircraft and a small distance in track changes) Case #2 is equivalent to the IAP and Case #3 to the RVFP.

Second, based on percentages:

- The effect of the Runway 4L RNAV GPS IAP can be well approximated by Case #2, as Case #2 consists of 85.0% of the Runway 4L RNAV GPS IAP operations
- The effect of the RVFP can be well approximated by Case #3, as 86.7% of the Case #3 operations that are changed from the current controller-vector/pilot-visual procedure are aircraft cleared for the RVFP.

Anticipated Effects of Proposed Procedures — Because (a) less than 10% of the annual arrivals on Runway 4L and 4R combined will have their trajectories changed, and (b) the RNAV tracks do not overfly areas that are not currently overflown, the overall impact of the RNAVs is expected to be small and possibly negligible.

The INM standard assumption is that, when aircraft are flying an approach below 3,000 feet, they utilize ILS guidance. While true for the vast majority of air carrier approaches at major U.S. airports, it is not true for approaches to Logan Runway 4L. While a non-standard profile could have been developed and used, that was not done because reliable data for the associated noise emissions for each aircraft involved were not available.

The FAA's and JetBlue Proposed Actions both involve providing vertical guidance to aircraft on approach to Runway 4L during VMC, whereas Runway 4L approaches currently must be "hand flown" without the benefit instrument guidance. As a result, the INM analyses herein do not take into account reductions in noise that would be obtained by replacing "hand-flown" visual approaches with instrument-guided approaches when the flight director and autopilot are utilized.

Table 9 summarizes the anticipated effects of the operational changes associated with the two proposed RNAV procedures on the noise exposure of persons/places on the ground. Some operational changes will not change the noise exposure on the ground, but will move the time and/or location affected. Some operational changes will reduce the noise exposure at the same location. Some will do all three.

Table 9 Anticipated Effects of Proposed RNAV Procedures

RNAV Procedure	Trajectory Change	Noise Effect	Modeled by INM
IAP Cleared	Ground tracks of 2,469 annual IMC arrivals moved (Rwy 4R to Rwy 4L)	<ul style="list-style-type: none"> ▪ Aircraft-generated noise unchanged ▪ Exposure ground locations moved 	✓
IAP Cleared	Altitudes of 2,469 annual IMC arrivals increased by 0.1 degrees	<ul style="list-style-type: none"> ▪ Aircraft-generated noise unchanged ▪ Exposure on ground reduced 	✓
IAP Cleared	Approx. 255 annual IMC arrivals shifted from after 10 pm to before 10 pm	<ul style="list-style-type: none"> ▪ Aircraft-generated noise unchanged ▪ Exposure on ground reduced 	✓
IAP Cleared	Trajectories of 435 annual IMC arrivals to Rwy 4L shifted laterally and raised	<ul style="list-style-type: none"> ▪ Aircraft-generated noise unchanged ▪ Exposure ground locations is moved and decreased 	✓

RNAV Procedure	Trajectory Change	Noise Effect	Modeled by INM
IAP Advisory	Trajectories of 2,500 annual VMC arrivals to Rwy 4L increased in altitude and smoothed	<ul style="list-style-type: none"> Aircraft-generated noise reduced Exposure on ground is decreased 	X
RVFP Cleared	Trajectories of 2,825 annual VMC arrivals to Rwy 4L shifted laterally and raised	<ul style="list-style-type: none"> Aircraft-generated noise unchanged Exposure ground locations moved and decreased 	✓
RVFP Cleared	Continuous descent paths 2,825 VMC annual arrivals to Rwy 4L	<ul style="list-style-type: none"> Aircraft-generated noise reduced Exposure on ground reduced 	X
RVFP Advisory	Trajectories of 5,000 annual VMC arrivals to Rwy 4L raised and smoothed	<ul style="list-style-type: none"> Aircraft-generated noise reduced Exposure on ground is decreased 	X

Level of Precision — Computed DNL output changes of less than a tenth of a decibel have little significance — e.g., they correspond to shifts in DNL contours that are less than the wingspan of many aircraft. Thus, as is often done, DNL values are reported herein to a tenth of a decibel. (Independently, a BLANS report determined that DNL changes of less than 0.1 dB should be regarded as “no change”.²⁹) For example, a calculated change of 0.049 dB is reported as 0.0 dB, but a calculated change of 0.050 dB is reported as 0.1 dB. This practice is consistent with the precision of the smallest threshold for changes shown in Table 4 (1.5 dB).

INM Case #1 — Figure 13 shows predicted Baseline (Case #1) DNL levels of 45 dB and greater in 5 dB increments for all Logan Airport arrivals/departures (Table 5). The figure does not depict portions of the study area where the DNL is less than 45 dB. DNL levels are depicted at population centroids; consequently, there are gaps where people do not reside — e.g., parks and bodies of water. Because the figure is population oriented, it does not convey the fact that well over 50% of the surface area exposed to DNL 45 dB or greater is the Atlantic Ocean.

As expected: (1) locations close to the airport are exposed to the highest noise levels; and (2) noise “fingers” project outward from the airport along the centerline extensions of each runway. Logan has well-used runways that point in several directions, as suggested by the multiple “noise fingers”. Because the Boston area coastline is irregular and involves several peninsulas, the centerline projection of every runway (i.e., the charted arrival route, which must be used during IMC) passes over populated areas within 10 nautical miles of the airport. There are no purely over-water arrival routes to Logan Airport.

Table 10 shows the Greater Boston area population exposure to aircraft noise in 5 dB DNL ranges. Slightly more than two-thirds (67.5%) of the 3,318,888 persons residing within the Study Area are not exposed to DNL levels of 45 dB or greater. An estimated total of 2,974 persons (0.09%) are exposed to 65 dB DNL or greater; 65 dB is the FAA’s threshold of significant exposure cited in Table 4.

²⁹ BLANS Phase 2 Level 3 Screening Final Report, Dec. 2013, Section 2.2.

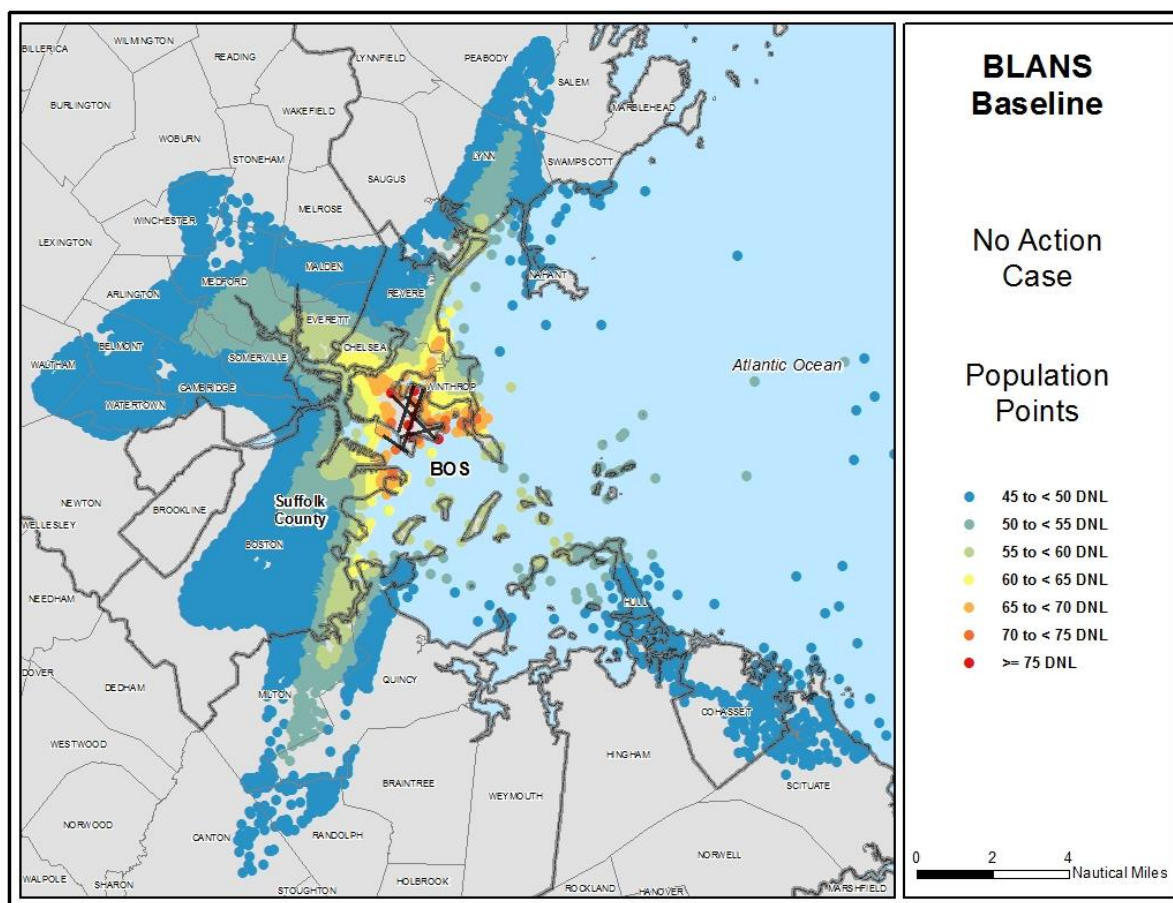


Figure 13 INM Case #1 (Baseline): Predicted DNL Levels at Census Block Centroids

Table 10 Case #1 (Baseline) Population Exposure to Noise

DNL Range (dB)	Estimated Population	Percentage of Total
Less than 45	2,240,281	67.5%
45 to less than 50	686,024	20.7%
50 to less than 55	284,209	8.6%
55 to less than 60	69,635	2.1%
60 to less than 65	35,765	1.1%
65 to less than 70	2,767	0.1%
70 to less than 75	207	0.0%
Greater than or equal to 75	0	0.0%
TOTALS	3,318,888	100.0%

INM Case #2 (IMC Impact) — Figure 14 presents the INM-predicted DNL changes for Case #2, the effect of the FAA's Proposed Action during IMC. Two types of information are shown on this graphic. The Baseline (Case #1) DNL values are depicted as contour lines without "filled in" coloring, using the same DNL values (for

45 dB, 50 dB, etc.) and color scheme used in Figure 13. Because Figure 14 is a contour plot (in contrast to Figure 13, which is based on population centroids):
 (a) some areas are depicted as having a larger DNL than is shown in Figure 13; and
 (b) the extent of the noise exposure on the surface of the Atlantic Ocean is illustrated.

DNL differences (Case #2 minus Case #1) are shown in Figure 14 as filled in areas. Locations with DNL decreases are shown with green shading, and those with increases are shown with purple shading. For Case #2, the largest changes are ± 0.1 dB, a negligible amount.

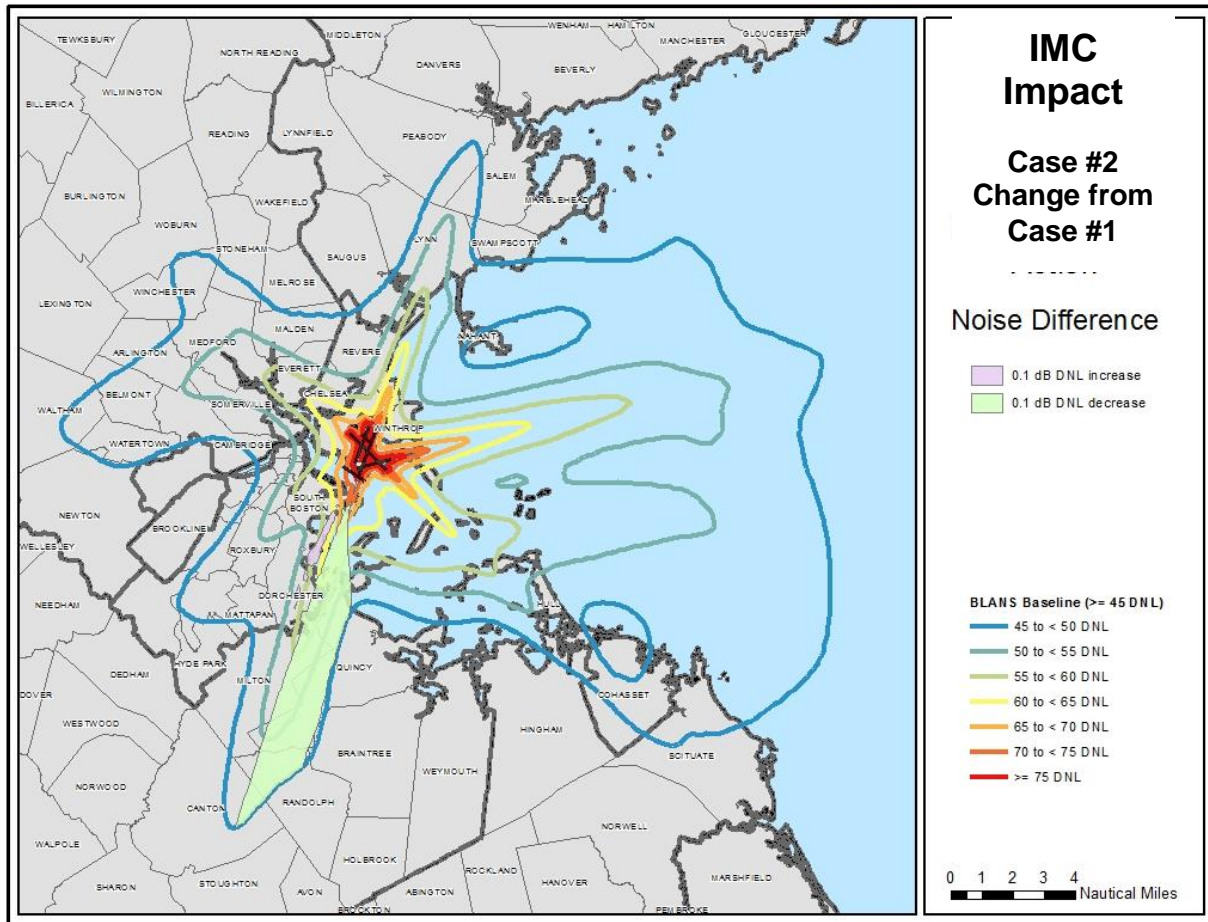


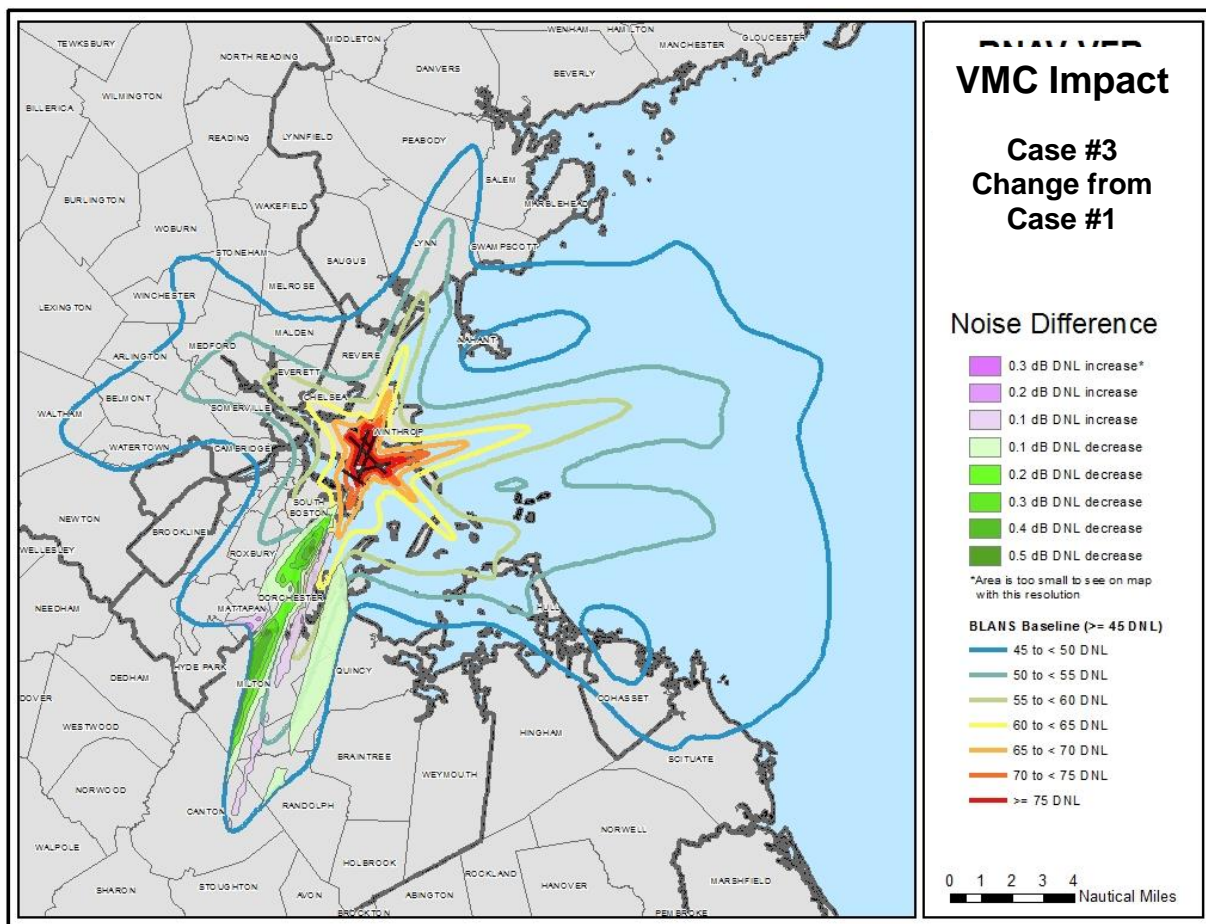
Figure 14 INM Case #2 (IMC Impact): Changes from Case #1 (No Action)

The DNL changes within the $\text{DNL} \geq 45$ dB contour are detailed in Table 11. As a percentage of the applicable threshold, the largest DNL increase is 3.3%, which occurs for $60 \leq \text{DNL} < 65$. Approximately 97 thousand persons would experience a DNL increase, and 520 thousand persons would experience a decrease (a 5.4-to-1 ratio). Considered in light of the threshold criteria of Table 4, the overall assessment is that, **during IMC, the FAA's Proposed Action will have negligible impact on the noise experienced on the ground.**

Table 11 INM Case #2 (IMC Impact): DNL and Population Changes

Exposure with Proposed Action	Threshold DNL Increase with Proposed Action	Maximum DNL Increase	Population Exposed to a DNL Increase	Maximum DNL Decrease	Population Exposed to a DNL Decrease
65 dB ≤ DNL	1.5 dB	0.0 dB	187	—	0
60 dB ≤ DNL < 65 dB	3.0 dB	0.1 dB	4,185	—	0
45 dB ≤ DNL < 60 dB	5.0 dB	0.1 dB	92,571	0.1 dB	519,925
TOTALS	—	—	96,943	—	519,925

INM Case #3 (VMC Impact) — Figure 15 shows the INM predicted DNL changes for Case #3, the impact of both the FAA’s and JetBlue’s Proposed Actions during VMC. As for Case #2, two types of information are shown on the graphic. The Baseline (Case #1) DNL values are depicted as contour lines without “filled in” coloring, using the same DNL values (45 dB, 50 dB, etc.) and color scheme used in Figure 13.

**Figure 15** INM Case #3 (VMC Impact): Changes from Case #1 (No Action)

DNL changes (Case #3 minus Case #1) are shown as filled in areas in Figure 15. Locations with DNL decreases are shown with green shading, and those with increases are shown with purple shading. Within the area having DNL values of 45 dB or greater, locations with DNL decreases (green shading) are more prevalent than those with increases (purple shading). However, all changes are considered to be negligible.

There are two population centroids for which the INM predicts a 0.3 dB DNL increase (see Table 12). One centroid has a population of 71 people, the other centroid has 0 people. These centroids are located in Mattapan, adjacent to and south of the small area having an increase of 0.2 dB, essentially on the 45 dB contour. These centroids are too small to show graphically in Figure 15.

A summary of the changes for Case #3 is shown in Table 12. Approximately 36 thousand persons would experience a DNL increase of up to 0.3 dB, and 193 thousand persons would experience a decrease of up to 0.5 dB. As a percentage of the applicable threshold, the largest DNL increase is 5.1%, which occurs for the $45 \leq \text{DNL} < 60$ range. When considered in light of the threshold criteria of Table 4, the overall assessment is that **during VMC, both Proposed Actions will have negligible impact on the noise experienced on the ground.**

Table 12 INM Case #3 (VMC Impact): DNL and Population Changes

Exposure with Proposed Action	Threshold DNL Increase with Proposed Action	Maximum DNL Increase	Population* Exposed to a DNL Increase	Maximum DNL Decrease	Population Exposed to a DNL Decrease
65 dB \leq DNL	1.5 dB	—	0	—	0
60 dB \leq DNL < 65 dB	3.0 dB	0.0 dB	546	0.1 dB	2,210
45 dB \leq DNL < 60 dB	5.0 dB	0.3 dB	35,595	0.5 dB	191,202
TOTALS	—	—	36,141	—	193,412

*35,524 persons are exposed to DNL increases of 0.1 or 0.2 dB; 71 persons (in the 45 dB \leq DNL < 60 dB range) are exposed to a DNL increase of 0.3 dB.

INM Case #4 (Cumulative Impact) — Figure 16 shows the INM-predicted DNL changes for Case #4 relative to Case #1, for locations where the Baseline DNL is 45 dB or greater. Case #4 addresses the cumulative impact of both the FAA's proposed Runway 4L RNAV GPS IAP procedure and the JetBlue proposed RVFP when both are used during both IMC and VMC. As for Cases #2 and #3, two types of information are shown on the graphic. The Baseline (Case #1) DNL values are depicted as contour lines without "filled in" coloring, using the same DNL values (45 dB, 50 dB, etc.) and color scheme used in Figure 13.

DNL changes (Case #4 minus Case #1) are shown as filled in areas in Figure 16. Locations with DNL decreases are shown with green shading, and locations with increases are shown with purple shading. Locations with DNL decreases are more prevalent than those with increases, and the range of decreases (up to 0.5 dB) is greater than the range of increases (up to 0.3 dB). Locations with the maximum

increases and decreases are too small to show on the figure. All changes are negligible relative to the threshold in Table 4.

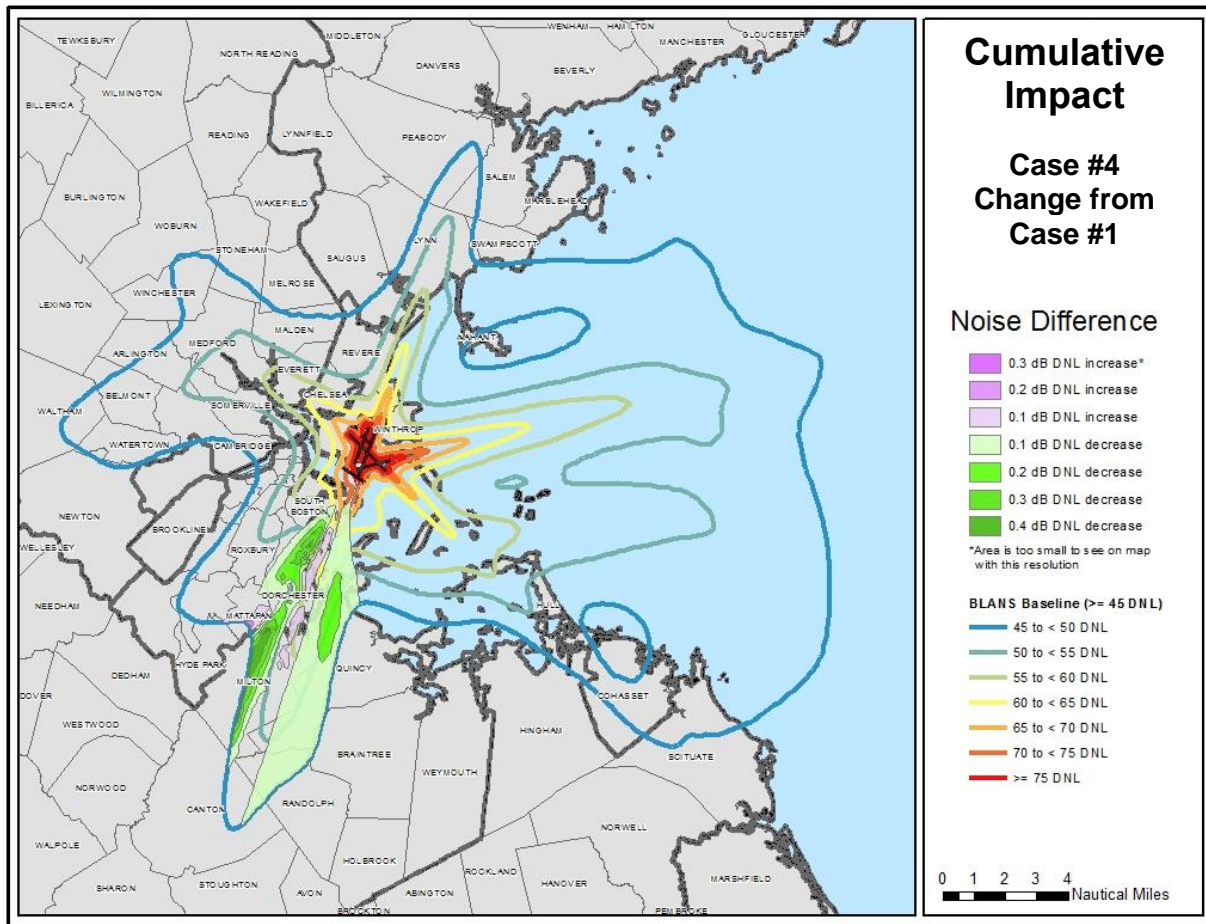


Figure 16 INM Case #4 (Cumulative Impact): Changes from Case #1 (No Action)

Table 13 is a summary of the changes in the population exposure for the three DNL ranges defined in Table 4. In terms of these ranges, the cumulative effect of the two Proposed Actions is to slightly reduce population exposure to noise.

Table 13 INM Case #4 (Cumulative Impact): Net Population Changes in DNL Ranges

DNL Range (dB)	Change in Population	
Greater than or equal to 65	No Change	0
60 to less than 65	Decreased	272
45 to less than 60	Decreased	1,109
Less than 45	Increased	1,381

Table 14 is a summary of the changes in DNL and population exposure for centroids having DNL levels within the three ranges defined in Table 4. (Table 14 does not necessarily involve DNL change that result in transition between the ranges shown in

Table 4, whereas Table 13 does.) As a percentage of the applicable threshold, the largest DNL increase is 6.0%, which occurs for the $45 \leq \text{DNL} < 60$ range. Approximately 48 thousand persons would experience a DNL increase, and approximately 637 thousand persons would experience a DNL decrease (a 13-to-1 ratio). Considered in light of the threshold criteria of Table 4, the assessment is that **both actions combined will have a negligible but generally beneficial impact on the noise exposure on the ground.**

Table 14 INM Case #4 (Cumulative Impact): DNL and Population Changes

Exposure with Proposed Action	Threshold DNL Increase with Proposed Action	Maximum DNL Increase	Population* Exposed to a DNL Increase	Maximum DNL Decrease	Population Exposed to a DNL Decrease
$65 \text{ dB} \leq \text{DNL}$	1.5 dB	0.0 dB	187	—	0
$60 \text{ dB} \leq \text{DNL} < 65 \text{ dB}$	3.0 dB	0.1 dB	2,013	0.1 dB	2,092
$45 \text{ dB} \leq \text{DNL} < 60 \text{ dB}$	5.0 dB	0.3 dB	46,218	0.5 dB	635,211
TOTALS	—	—	48,418	—	637,303

*46,347 persons are exposed to DNL increases of 0.1 or 0.2 dB; 71 persons are exposed to a DNL increase of 0.3 dB.

As was true for Case #3, for Case #4 there are two population centroids that the INM computes as having a 0.3 dB DNL increase (see Table 14). One centroid has a population of 71 people, the other centroid has 0 people. These centroids are located in Mattapan, adjacent to and south of the small area having a DNL increase of 0.2 dB, essentially on the 45 dB contour. These centroids are too small to show graphically in Figure 16.

The changes in population exposure to cumulative increases and decreases in DNL shown in Table 14 are not the sums of the increases/decreases in Table 12 (page 36) and Table 13 (page 37). This occurs because the two proposed RNAV procedures impact common areas on the ground. (Only when two procedures do not affect common areas on the ground can the population exposure increases/decreases due to individual procedures be added.) The population experiencing a cumulative decrease, while not equal to the sum of populations experiencing decreases for the two weather conditions, is larger than that experiencing a decrease for either condition separately. However, the population experiencing a cumulative increase in noise exposure is numerically between that experiencing an increase for either weather condition separately. Some of the increases caused by the RNAV GPS IAP under IMC are cancelled by decreases due to using the RVFP under VMC.

As shown in Table 9 (page 32), the INM does not account for all of the benefits of the higher and smoother continuous descent vertical paths that the RNAV Visual procedure provides (also see Section II.A, beginning on page 41, especially Figure 20 and Table 18). Succinctly, INM calculations for Cases #3 and #4 may overstate predicted noise increases.

Summary of Maximum DNL Increases — Table 15 summarizes the maximum DNL increases (i.e., at the most adversely impacted population centroids) for the two weather conditions separately and cumulatively for both the FAA’s proposed RNAV GPS IAP and JetBlue’s proposed RVFP. **All increases are negligible relative to the threshold value for the associated DNL range.**

Table 15 Summary of Maximum DNL Increases for both Proposed Actions

Exposure with Proposed Action	Threshold DNL Increase with Proposed Action	Case #2: IMC Impact	Case #3: VMC Impact	Case #4: Cumulative Impact
65 dB ≤ DNL	1.5 dB	0.0 dB	—	0.0 dB
60 dB ≤ DNL < 65 dB	3.0 dB	0.1 dB	0.0 dB	0.1 dB
45 dB ≤ DNL < 60 dB	5.0 dB	0.1 dB	0.3 dB	0.3 dB

DNL Changes by Community —INM-predicted DNL changes for Cases #2, #3 and #4 for individual communities is shown in Table 16. The table includes all ten communities having at least one population centroid that would experience a DNL change of 0.1 dB or greater (after rounding). Communities for which every population centroid would experience a calculated DNL change (increase or decrease) of less than 0.05 dB are not included.

Table 16 Ranges of DNL Changes at Census Block Centroids by Community

Community*	BLANS Baseline (No Action Alternative)	Case #2: IMC Impact	Case #3: VMC Impact	Case #4: Cumulative Impact	
				DNL Changes	Description
South Boston†	49.8 to 71.5 dB	−0.1 to +0.1 dB	−0.2 to 0 dB	−0.2 to +0.1 dB	Max. Dec. > Max. Inc.
Roxbury	46.0 to 51.9 dB	0 dB	−0.1 to 0 dB	−0.1 to 0 dB	Decreases Only
Dorchester	46.5 to 60.8 dB	−0.1 to +0.1 dB	−0.5 to +0.1 dB	−0.5 to +0.2 dB	Max. Dec. > Max. Inc.
Mattapan	45.0 to 48.8 dB	0 dB	−0.4 to +0.3 dB	−0.3 to +0.3 dB	Max. Dec. = Max. Inc.
Hyde Park	45.0 to 45.4 dB	0 dB	0 to +0.1 dB	0 dB	No Changes
Quincy	45.0 to 60.8 dB	−0.1 to 0 dB	−0.1 to +0.1 dB	−0.2 to 0 dB	Decreases Only
Braintree	45.1 to 45.5 dB	−0.1 to 0 dB	0 dB	−0.1 to 0 dB	Decreases Only
Milton	45.1 to 57.3 dB	−0.1 to +0.1 dB	−0.5 to 0 dB	−0.4 to +0.1 dB	Max. Dec. > Max. Inc.
Canton	45.1 to 47.2 dB	−0.1 to 0 dB	−0.1 to +0.1 dB	−0.1 to +0.1 dB	Max. Dec. = Max. Inc.
Randolph	45.0 to 48.9 dB	−0.1 to 0 dB	−0.1 to +0.1 dB	−0.2 to 0 dB	Decreases Only
Blue Hills Res.	45.0 to 53.1 dB	−0.1 to 0 dB	−0.5 to +0.1 dB	−0.5 to +0.1 dB	Max. Dec. > Max. Inc.
All Locations	45.0 to 71.5 dB	−0.1 to +0.1 dB	−0.5 to +0.3 dB	−0.5 to +0.3 dB	Max. Dec. > Max. Inc.

* Communities listed have at least one centroid with a DNL change of at least 0.1 dB for a proposed RNAV procedure.

† BLANS 2015 Baseline includes centroids with zero residents; for the BLANS Baseline, all South Boston residences are exposed to DNL < 65 dB.

Cumulatively, five communities would not have any DNL increase. Seven communities would experience a greater maximum DNL decrease than increase. Two

communities would have equal maximum decreases and increases. No community would experience a greater maximum DNL increase than decrease.

Table 16 also includes projected changes in DNL values at 306 locations in the Blue Hills Reservation — a public recreation area of over 7,000 acres that includes portions of Milton, Quincy, Braintree, Canton, Randolph, and Dedham. These locations are not census block centroids; they are designated as Section 4(f) Sites²⁴ in the BLANS 2015 Baseline. Of these, 295 are designated as “State Reservation” and 11 are designated as “Local Resources – Open Space”. Separately and cumulatively both proposed actions would result in a greater range of DNL decreases than increases in the Blue Hills Reservation.

Detectability of Noise Changes — DNL is a temporal average of the noise exposure to aircraft at a fixed location on the ground. In general, it is not valid to make categorical statements about individual events based on an average derived from those events. However, the DNL averages for the No-Actions Alternative and the FAA’s and JetBlue’s Proposed Actions all involve the same aircraft (number and model) flying almost the same courses, at almost the same altitudes. This enables some qualified statements to be made about individual noise events.

Various values are cited for the smallest change in loudness that humans can detect on a single-event basis. The most commonly cited value³⁰ is 3 dB. The largest DNL increase (at the most adversely affected locations) is 0.3 dB — i.e., 10% of the commonly used 3 dB minimum level of a detectable change, on a decibel basis. Based solely on the Proposed Action’s impacts during IMC, the largest DNL increase is 0.1 dB. It is likely that most, if not all, of the noise changes attributable to the Proposed Actions, would not be detected by a human listener on the ground.

II. Purpose and Need

A. Describe the purpose and need for the proposed project. If detailed background information is available, summarize here and provide a copy as an attachment to this review.

The proposed project addresses several needs:

- Increase safety of aircraft arriving on Runway 4L
- Reduce arrival delays during IMC
- Reduce number of aircraft arrivals after 10 p.m.
- Conform to national policy to implement NextGen RNAV procedures.

Increase Safety — Logan Runway 4L does not have an instrument approach procedure. It is accepted throughout the aviation industry that providing both lateral and vertical

³⁰ NoiseQuest, Pennsylvania State Univ., <http://www.noisequest.psu.edu/noisebasics-basics.html>.

guidance to a runway reduces the risk of an approach and landing accident. For example, FAA Order 8260.55³¹ states:

“Flight operations quality assurance (FOQA) and Aviation Safety Action Program (ASAP) reports indicate flight crews sometimes descend at excessive rates on approach, resulting in unstabilized approaches (Table 17). Many of these reports come from flight crews conducting visual approaches to runways not served by vertically guided approach procedures.”

The Flight Safety Foundation (FSF)³² has studied aircraft accidents extensively, and has issued reports that are considered authoritative. The FSF has a permanent task force devoted to Approach and Landing Accident Reduction (ALAR).³³ The task force conducts studies, holds training sessions and provides training materials.³⁴ A major objective of the ALAR task force is to foster the establishment of instrument approach procedures with lateral and vertical guidance on all runways having air carrier service.

Table 17 Stabilized Approach Criteria (Flight Safety Foundation)

Flights must be stabilized by 1,000 feet above airport elevation in IMC and 500 feet above airport elevation in VMC.

- The aircraft is on the correct flight path;
- Only small changes in heading/pitch are necessary to maintain the correct flight path;
- The airspeed is not more than VREF + 20 knots indicated speed and not less than VREF;
- The aircraft is in the correct landing configuration;
- Sink rate is no greater than 1000 feet/minute; if an approach requires a sink rate greater than 1000 feet/minute a special briefing should be conducted;
- Power setting is appropriate for the aircraft configuration and is not below the minimum power for the approach as defined by the operating manual;
- All briefings and checklists have been conducted;

An approach that becomes unstabilized below 1,000 feet above airport elevation in IMC or 500 feet above airport elevation in VMC requires an immediate go-around.

In a seminal study^{35,36}, the FSF analyzed 287 fatal Approach and Landing Accidents (ALAs) worldwide involving jet and turboprop aircraft that occurred between 1980 and

³¹ FAA Order 8260.55, *Special Area Navigation Visual Flight Procedures*, March 8, 2010, establishes national policy governing establishment of RNAV Visual procedures.

³² The Flight Safety Foundation (FSF), founded in 1947, is an independent, non-profit, international organization that conducts research on and advocates for aviation safety.

³³ The FSF ALAR Task Force is supported by industry organizations, including Airbus, Boeing and Honeywell.

³⁴ *Approach and Landing Accident Reduction (ALAR) Toolkit*, Flight Safety Foundation.

³⁵ *Flight Safety Digest*: “A Study of Fatal Approach-and-Landing Accidents Worldwide, 1980-1996”; Flight Safety Foundation; Feb.-March 1998.

³⁶ *Flight Safety Digest*: “Killers in Aviation: FSF Task Force Presents Facts About Approach-and-landing and Controlled-flight-into-terrain Accidents”; Flight Safety Foundation; Nov.-Dec. 1998 and Jan.-Feb. 1999. Available at: http://flightsafety.org/fsd/fsd_nov-feb99.pdf.

1996. The FSF found that “nonprecision approaches [which have only lateral guidance] are **five times more hazardous** than precision approaches [which have vertical as well as lateral guidance]”. The FSF study did not address runways that do not have any landing guidance, which are not common.

Approximately 10 years later, the FSF repeated the survey, with similar findings.³⁷ Using data from the period 1995-2011, the FSF found that approximately 56 percent of commercial jet airplane accidents occur during the approach and landing phases of flight (Figure 17³⁸), although the time involved (while traveling from the outer marker to touchdown) is 4% of a typical flight. These accidents account for 44 percent of all air carrier fatalities worldwide.

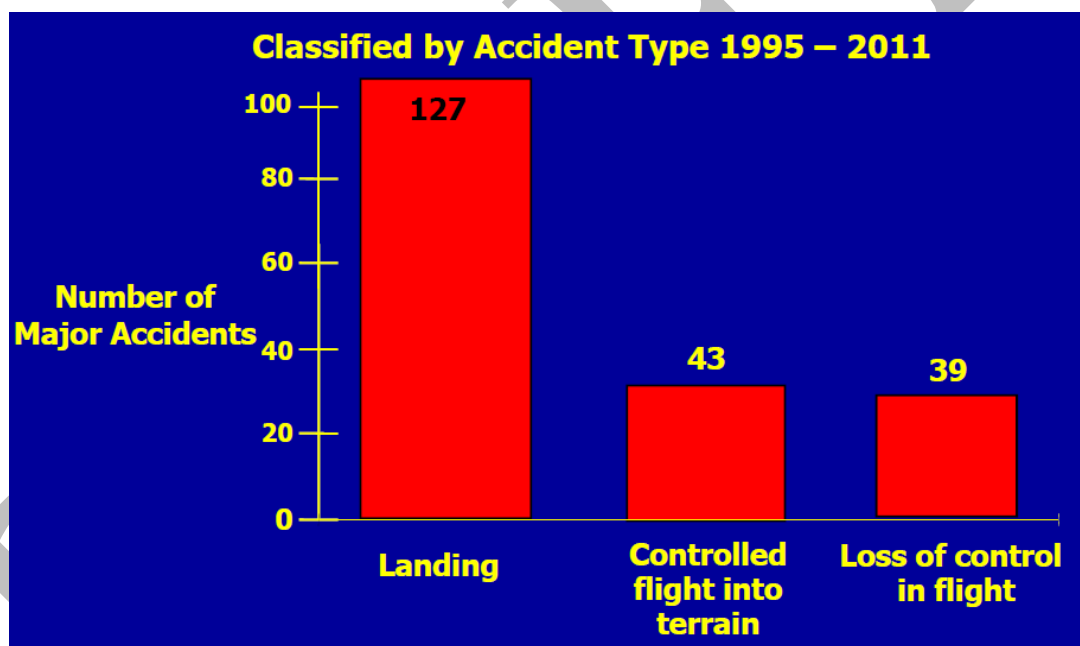


Figure 17 Worldwide Airline Major Accidents, 1995-2011 (FSF)

A study sponsored by the FAA determined that, based on analysis of Controlled Flight Into Terrain (CFIT) accidents in the U.S. involving air carriers, **the accident rate for non-precision approaches is nine times higher than the accident rate for precision approaches.**^{39,40} (Like the FSF study, the FAA study did not address runways that do not have any landing guidance.) The FAA study supported the rationale for implementing the

³⁷ Jim Burin, Flight Safety Foundation; “The CFIT and ALAR Challenge: Attacking the Killers in Aviation”; presented at *Regional Runway Safety Seminar, ICAO Asia and Pacific Region*; Bali, Indonesia; May 2012. Available at: http://www.icao.int/APAC/Meetings/2012_RRSS/W3%20ALAR%20-%20Bali%20%5BRead-Only%5D%20%5BCompatibility%20Mode%5D.pdf

³⁸ Concerning the referenced figure, note that $127/(127+43+39) = 60.8\%$, as some less significant causal factors have been omitted.

³⁹ Howard Bregman, et al, *Safety Benefits of Precision vs. Non-Precision Approaches*, MITRE Corp., 1997. Available online at: http://www.bluecoat.org/reports/MITRE_1997_PAvsNPA.pdf

⁴⁰ The discrepancy between the FSF and FAA analysis of approach accident rates is partly due to use of different geographical regions and time frames, but is likely also due to the lower overall U.S. accident rate, which accentuates the role of ALAs.

Wide Area Augmentation System (WAAS) to the GPS. WAAS is necessary for LPV approaches, the RNAV (GPS) approach procedure that is comparable to ILS Category I.

A separate U.S. Government-industry study⁴¹ recommended that the U.S. “Implement precision approach capability (glideslope guidance) for all runways without established precision approach procedures (e.g., ILS, DGPS, etc.)”. Study participants included FAA, NASA, Boeing, Airbus, Air Line Pilots Association (ALPA) and Airlines for America (then known as Air Transport Association [ATA]).

Another example of the recognition of the safety benefits of approach guidance is ICAO Resolution A37-11, which recommends that all member states [countries] implement Performance Based Navigation (PBN) approach procedures with vertical guidance for all instrument runway ends.⁴² The ICAO recommendation is stronger than those of the FAA and FSF, as **it explicitly recommends implementing PBN approaches and includes those runways with an ILS already installed.** This would virtually ensure that approach guidance is available even when the ILS is out of service.

To address the safety-oriented recommendation of many aviation organizations that lateral and vertical approach guidance should be available “almost always” to passenger air carriers, the vast majority runways in the U.S. that have air carrier arrivals currently have two systems that provide lateral/vertical approach guidance. For example, Table 3 on page 14 shows that, at Part 139 airports (generally, those with commercial air carrier service), 96.2% (1,327/1,380) of RNAV (GPS) LPV procedure types have been implemented on runways that have an ILS installed as well. The remaining 3.8% of RNAV (GPS) LPV procedure types have been installed on Part 139 airport runways that do not have an ILS. As mentioned in Section I.C (page 4), often those runways have real estate limitations that preclude installation of an ILS.

Figure 18 depicts the average annual number of jet aircraft arrivals, by runway end, at Logan during 2012-2014. Considering only jets and not including propeller aircraft, is done for convenience, as the data are published monthly by Massport.⁴³ However, it does not account for approximately half the landings on Runway 4L. For jets and propeller aircraft combined, Runway 4L receives approximately 10% of arrivals to Logan.

Logan has five runways that are long and wide enough to be used for jet arrivals. Two of the ten possible arrival runway ends (9 and 14) cannot be used for arrivals of any aircraft due to obstructions (buildings) “in front of” each end. A third runway end (22R) is restricted to propeller aircraft arrivals due to noise limitations. (It is occasionally used to land jets when safety considerations are involved.) The remaining seven runway ends are regularly used for jet arrivals. Of these, only Runway 4L lacks any form of an Instrument Approach Procedure (IAP). Logan Airport Runway 4L — which annually has 16,000-

⁴¹ Joint Safety Analysis Team (JSAT), *Controlled Flight into Terrain (CFIT)*, November 1998.

⁴² 2010 3 Logan Airport Runway 4L — which annually has 16,000-18,000 aircraft arrivals (Table 1, page 10) and over 500,000 passenger arrivals — is one of the busiest arrival runways at a commercial U.S. airport without an IAP. 7th ICAO General Assembly.

⁴³ <https://www.massport.com/environment/environmental-reporting/noise-abatement/runway-use/>

18,000 aircraft arrivals (Table 1, page 11) and over 500,000 passenger arrivals — is one of the busiest arrival runways at a commercial U.S. airport without an IAP.

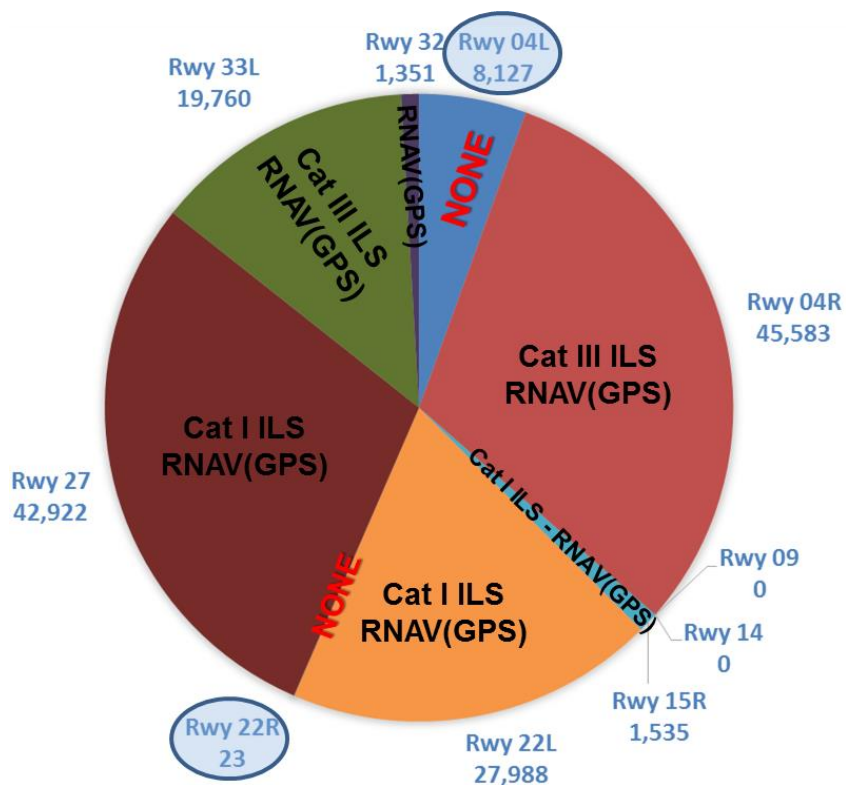


Figure 18 Logan Average Annual Jet Arrivals during 2012-2014 for 10 Runway Ends

As contextual information, it's noted that — due to the highly variable nature of local winds — Logan Airport makes more extensive use of multiple runway configurations (including more frequently changing configurations) than most major U.S. airports.

An approach procedure with vertical guidance enhances safety on the ground as well as for aircraft crew and passengers. Figure 19, prepared by the FSF, depicts locations where aircraft struck the ground when a Controlled Flight Into Terrain (CFIT) accident occurred during approach/landing. In most instances, the aircraft was aligned laterally with the runway but descended prematurely, usually within 10 miles of the runway.

Where a runway lacks a publically-available approach procedure having vertical guidance, or where the public procedure is generally unavailable during VMC, individual airlines have developed special, non-public RNAV Visual approach procedures. In accordance with FAA Order 8260.55³¹, JetBlue Airlines proposed an RNAV Visual approach procedure for Logan Runway 4L. In coordination with the FAA, that procedure was tested during the period March 1 to August 31, 2014.

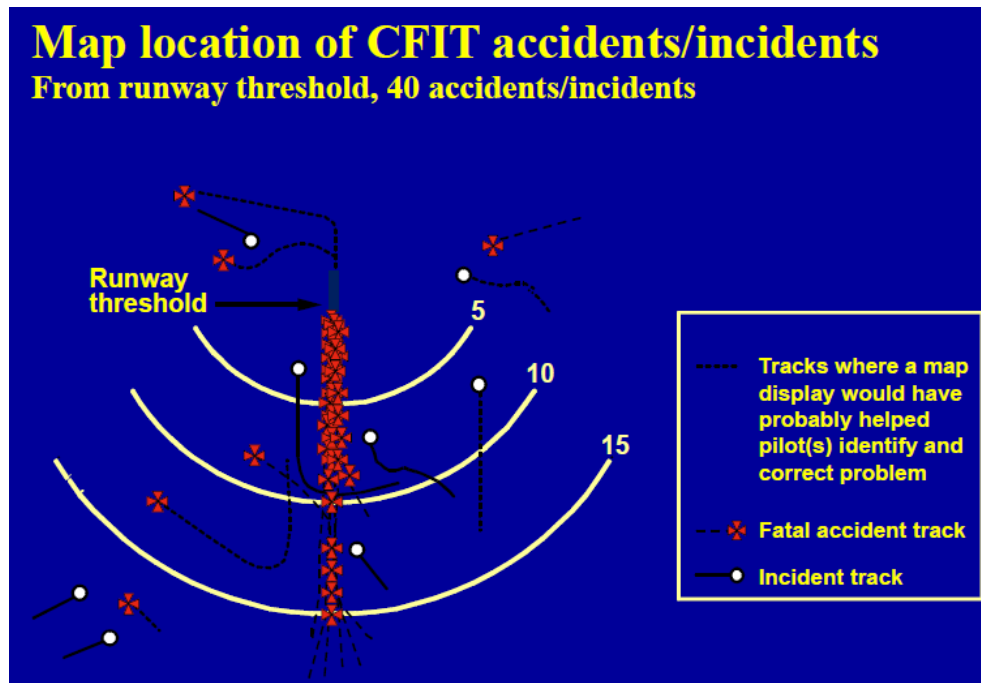


Figure 19 CFIT Approach and Landing Accident Locations (FSF)

RNAV Visual Flight Procedures (RVFPs) employ the same guidance as an RNAV (GPS) IAP; however operations are only permitted in VMC. Because the same guidance system was used, results from the JetBlue test can be used to predict flight characteristics for the proposed RNAV (GPS) instrument procedure.

Figure 20 shows the vertical paths of JetBlue aircraft (Airbus A320s and Embraer E190s) conducting approaches to Runway 4L. For the left-hand side of Figure 20, the approaches were flown during March-April 2013 using visual guidance. For the right-hand side of Figure 20, the approaches were flown during March-April 2014 using the RVFP.

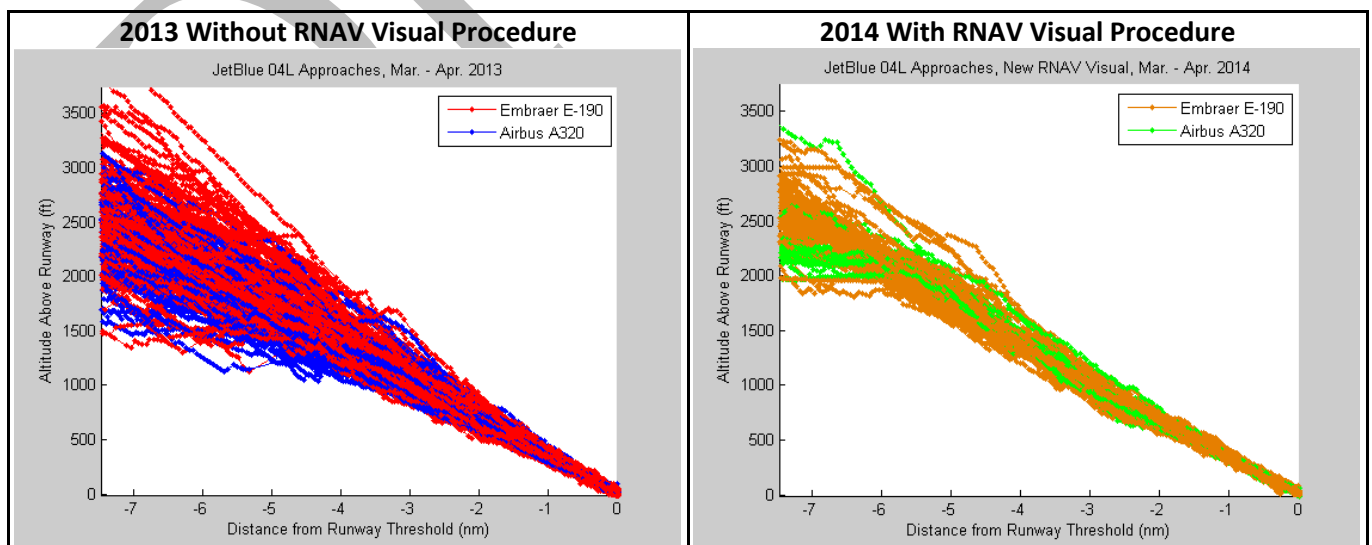


Figure 20 Vertical Flight Paths for JetBlue Aircraft Arriving on Runway 4L

Comparing the two sides of Figure 20 reveals that, for aircraft further than approximately 2.5 nautical miles from the runway, RVFP guidance yielded:

- Higher average altitudes
- Reduction in the dispersion of the vertical path (by more than one-half).

Table 18 quantifies these statements using comparable data sets for JetBlue flights during March-April 2013 (using visual guidance) March-April 2014 (using RVFP guidance). Subsequently, a second data set with RVFP guidance (July-August 2014) was examined to confirm the positive findings for the earlier set.

Table 18 Comparison of Vertical Flight Paths for Visual and RNAV Guidance

Guidance Method	Data Collection Period	Mean Altitude at 6 NM Distance	Altitude Dispersion (95%) at 6 NM	Mean Descent Angle	Deviations from Straight Line
Visual	Mar-Apr 2013	2,045 feet	±671 feet	3.2 deg	3%
RVFP	Mar-Apr 2014	2,143 feet	±313 feet	3.3 deg	1%
RVFP	Jul-Aug 2014	2,157 feet	±332 feet	3.3 deg	1%

Standard statistical linear regression analysis was employed for this analysis. Each data set was fit to a straight line. Then the guidance methods were characterized by: (a) the line parameters, and (b) the deviations of the measurements from that line. A location 6 nautical miles from Runway 4L was selected to illustrate differences between the guidance methods. At that point, which is over the northern part of the Town of Milton, a straight-in final approach course begins to form (Figure 5, page 9). As is often done, altitude deviations were assumed to follow a Gaussian distribution⁴⁴.

In Table 18: (a) the mean altitude at 6 nautical miles is the altitude of the regression line, (b) the dispersion is twice the sample standard deviation of the measured altitudes from regression line, and (c) the mean descent angle is the slope of the regression line. Altitudes that differ from the mean altitude by up to twice the standard deviation are stated as being within 95% of the mean (47.5% on either side), based on the assumed Gaussian distribution.⁴⁵ Thus aircraft are stated as being above the mean altitude minus the dispersion with 97.5% probability.

For aircraft 6 nautical miles from Runway 4L:

- The mean altitude for the March-April 2014 flights using RVFP guidance was 98 feet higher than the mean altitude for the March-April 2013 flights using visual guidance (2,143 minus 2,045);
- For the March-April 2013 flights using visual guidance, 97.5% of the flights would be higher than 1,374 feet (2,045 minus 671);

⁴⁴ The Gaussian (or Normal) statistical distribution is popularly known as the “bell curve”. It is often used to characterize a large set of independently collected samples that can take on a continuum of values.

⁴⁵ The same methodology is used for specifying RNAV deviations from a desired track.

- For the March-April 2014 flights using the RVFP, 97.5% of the flights would be higher than 1,830 feet (2,143 minus 313).

Of the 98 feet higher mean altitude for RVFP guidance, approximately 60 feet can be accounted for by the larger 3.1 degree RVFP glide path angle versus the 3.0 degree glide path angle for visual guidance using the PAPI on the airport.

Overall, for these data, at 6 nautical miles from the runway, 97.5% of the aircraft would be 456 feet (1,830 minus 1,374) or 21.8% higher with instrument guidance. Increasing the altitude of aircraft that are well below the designed glide path results in decreased fuel consumption (see Section II.B.2, starting on page 62) and decreased noise (see Section I.D.7, starting on page 26). Perhaps less obvious is that decreasing the altitude of aircraft that are well above the designed glide path increases safety, as aircraft above the glide path must descend at a faster rate than otherwise in order to reach the runway.

To quantify the smoothness of approaches flown, the coefficient of determination (often termed *R*-squared, or R^2) was found for the three data sets. R^2 values lie between 0 and 1; values close to 1 indicate the data are well approximated by the straight-line model. For these data sets, all R^2 values were greater than 0.95. To exhibit differences in the degree of closeness to a straight line: (a) R^2 values were subtracted from unity (thus 0 would correspond to a perfect linearity), and (b) the square-root of the result was taken (to eliminate the over-emphasis on differences that squaring causes).

Results of these calculations are shown in the last column of Table 18, under the heading Deviations from Straight Line. Flights with RNAV vertical guidance had smaller deviations (approximately one-third those for visual guidance) from a straight-line path. A straighter flight path indicates that less noise and emissions were created, because the power was reduced as the aircraft is more smoothly descending by utilizing gravity more effectively. As mentioned in Section I.D.7 (starting on page 26), the INM in effect assumes ILS vertical guidance for all approaches and thus does not capture the noise reduction achieved by replacing visual guidance with instrument guidance.

Reduce Delays — When Boston Logan Airport is configured for a Northeast flow and operationally usable Visual Meteorological Conditions (VMC) prevail (cloud ceiling at 3,000 to 4,000 feet or greater and visibility at least 5 statute miles), the arrival capacity of Runways 4L and 4R combined is 61 aircraft per hour — 32 per hour for Runway 4R and 29 per hour for Runway 4L. However, when either of these meteorological thresholds is not met, instrument conditions prevail. The arrival capacity of Runways 4L and 4R combined is then approximately 32 aircraft per hour, because Runway 4L cannot be used except for circling approaches by small aircraft.⁴⁶ Arrival delays then occur.

The need for approach guidance on Logan Runway 4L to reduce arrival delays has been a concern for decades. For example, it was cited in a joint NASA-FAA funded report

⁴⁶ During IMC, a few maneuverable, propeller-driven aircraft approaching from the northwest follow the ILS guidance for Runway 15R. When below the cloud ceiling, they execute a circling approach to Runway 4L.

published in 1998 — see Figure 21.⁴⁷ Many aspects of Logan's operations have changed since this report was released. However, the conclusion stated in the figure remains true today: **Poor weather significantly reduces arrival capacity.**

If an IAP were available for Runway 4L, some (well less than half) of the VMC capacity could be recovered. The two runways are too closely spaced to allow VMC-like operations under IMC, so arrivals must be staggered. This requires increased longitudinal separation between aircraft approaching the same runway. Figure 22 illustrates the current traffic flow to Runways 4L and 4R under VMC and IMC as well as the projected flow under IMC with the proposed RNAV (GPS) IAP in place. The proposed procedure is projected to restore approximately 14% of the VMC capacity that is now lost during IMC. (The depiction of 33% more IMC arrivals in Figure 22 is not quantitatively accurate, as controllers do not expect to pair every arrival to Runway 4R with an arrival to Runway 4L.)

The consequence of the current lack of arrival capacity during IMC is that delays build up during prolonged periods of low ceilings/visibility. Ultimately, these delays extend the time when the airport is operating near capacity — e.g., from approximately 8 p.m. (20:00 in 24-hour time notation) under VMC to between 10 p.m. and 1 a.m. under IMC (22:00 to 01:00). By restoring some of the arrival capacity that is now lost during IMC, the proposed procedure will reduce delays during IMC — enabling passengers to arrive earlier and flight operations to be reduced during the late evening/early morning.

⁴⁷ *Air Traffic and Operational Data on Selected U.S. Airports with Parallel Runways*, prepared for National Aeronautics and Space Administration (NASA) Langley Research Center and Federal Aviation Administration (FAA), NASA/CR-1998-207675, May 1998.

Airport: Boston/General Edward Lawrence Logan International Airport (BOS)

Hub airlines: Northwest

Airport average daily operations: 1354

Spacing between parallel runway centerlines:

- RWY 4L/R 1500 ft

Type of radar system used at the airport: ASR-9

Type and number of tower radar displays: DBRITE 3

Number of local control positions: 3

TRACON serving airport: Boston

- TRACON arrival control positions: 2
- TRACON final monitor positions: None

Weather conditions below which instrument approaches are required: Not a factor at this facility. Local procedures require instrument approaches.

Usual or preferred flow of traffic: Land and depart RWY 4L/R Depart RWY 9

Airport flow rate: 50 per hour

Arrival delay factors: IFR weather

Remarks: Poor weather significantly reduces arrival capacity.

Figure 21 Excerpt from a 1998 NASA-FAA Report

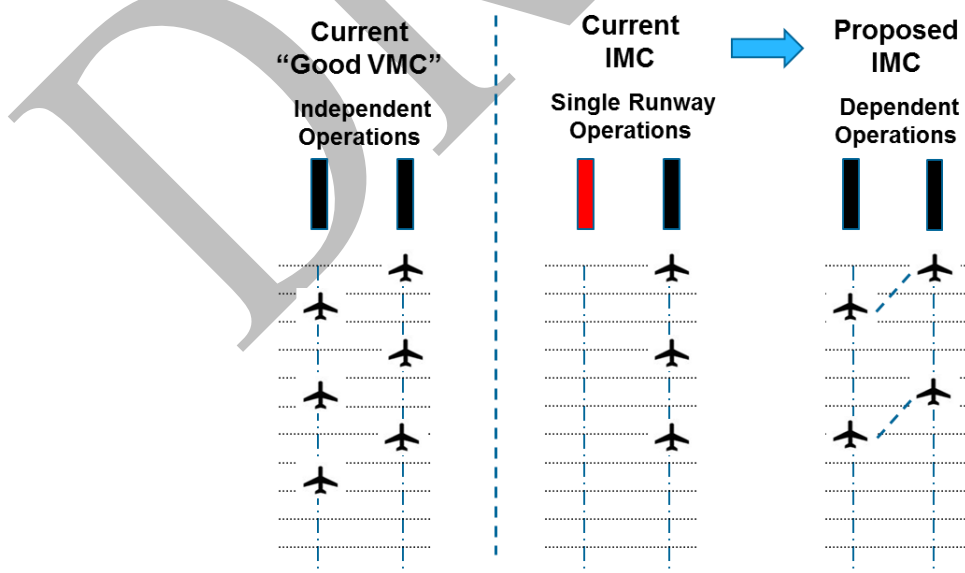


Figure 22 Proposed Procedure Will Reduce Delays during IMC

A Ground Delay Program (GDP) is often instituted when the demand for arrival “slots” exceeds the airport’s (Logan’s) arrival capacity. During a GDP, departing aircraft, generally from airports within a specified distance (e.g., 1,200 nautical miles or nationwide), are held on the ground until cleared for departure at a rate consistent with Logan’s available capacity. Typically, GDPs have durations of several hours.

In addition to GDPs, Ground Stops (GSs) are instituted to enable airports to adjust to an unexpected situation and implement a longer-term solution. During a GS, the affected airport’s (Logan’s) acceptance rate is reduced significantly. GSs generally last approximately an hour, and are often followed by a GDP.

GDPs and GSs are key indicators of the frequency and extent of weather-induced delays. They set an approximate lower bound on the usage of Runway 4L during IMC. During 2013, Boston Logan had: (a) 44 GSs on 34 days, averaging 1 hour, 9 minutes; and (b) 37 days with GDPs (Figure 23) with total duration of 249 hours and average duration of 6.7 hours. Twenty GDPs exceeded 6 hours, and eleven exceeded 8 hours.⁴⁸

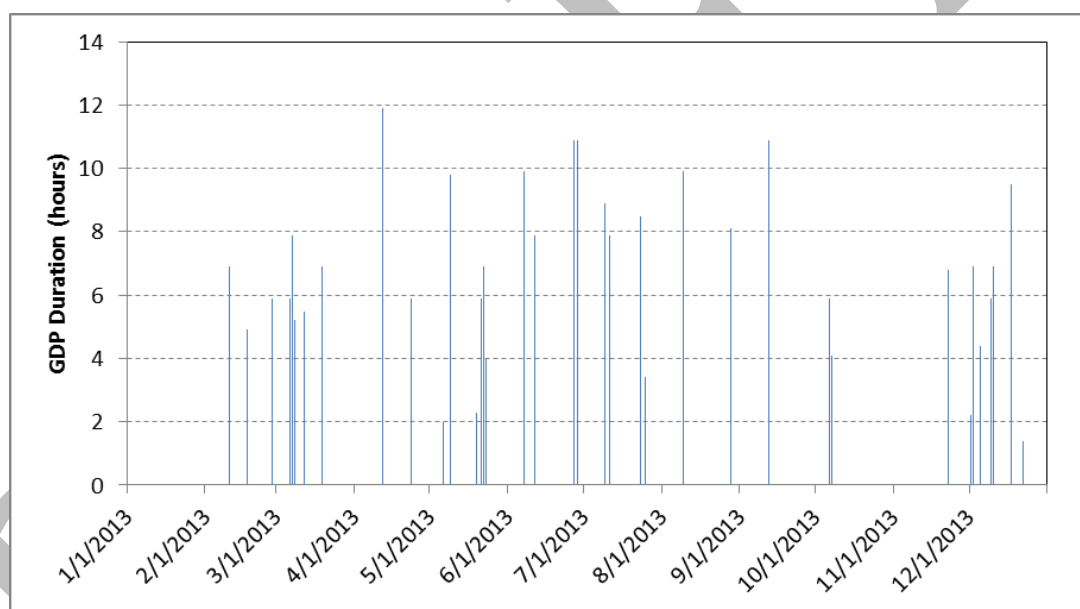


Figure 23 Date and Duration of Logan Ground Delay Programs during 2013

A relatively small increase in IMC arrival capacity (considerably less than that of an additional runway) would result in a significant reduction in delays when Boston Logan is configured for a northeast flow. For example, a National GDP (impacting all ARTCCs) was instituted on June 27, 2014, at approximately noon (12:00 in 24-hour time notation), and remained in force until midnight (24:00). The blue line in Figure 24 shows the arrivals to Runway 4R while the GDP was in place. There were significant delays that day, evidenced by 47 arrivals occurring during the three hours between 10 p.m. (22:00) and 1 a.m. (01:00) the following day. The brown line in Figure 24 depicts the effect that an RNAV procedure could have had. By increasing the arrival rate during the afternoon

⁴⁸ Data are from the FAA National Traffic Management Log (NTML).

and early evening, late night arrivals could have been prevented. (The total number of arrivals is the same for both curves.)

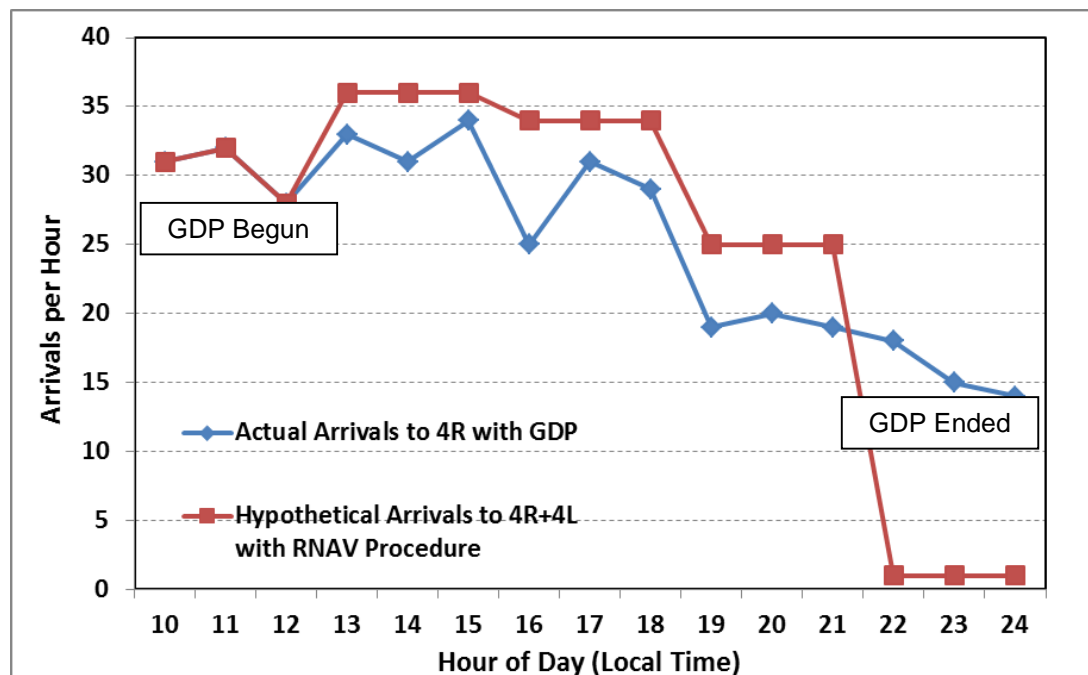


Figure 24 Actual and Hypothetical Arrivals to Runway 4R and 4L on June 27, 2013

Although this is a hypothetical example and involves assumptions, the assumptions are reasonable. Most importantly, RNAV-capable aircraft would be available to take advantage of the additional landing slots available earlier in the day. The most frequent arrival aircraft on 4L (Cessna 402, Embraer E190 and Airbus A320) are all equipped for RNAV (GPS) approaches.

A quantitative estimate of the annual delay reduction the proposed RNAV (GPS) will provide, and the associated cost reductions, is provided in Section II.B.1 beginning on page 56.

Reduce number of arrivals after 10 p.m. — Figure 25 shows the percentage of arrivals on Runway 4R by hour-of-day during 2013. The VMC (blue) distribution is representative of the unconstrained demand for arrival slots. During VMC, there is sufficient capacity to meet the demand, allowing the arrival traffic level to build steadily to a peak between 4 p.m. and 5 p.m., and then steadily decline.

However, the pattern is very different during IMC. During the morning, as traffic builds, the airport is able to keep up with growing demand. Then, in the early afternoon, demand begins to exceed capacity and delays start to occur. As the demand is increased further, delays become longer. During days that have several hours of IMC, flight delays extend the time when the airport is capacity constrained — typically, from 8 p.m. during VMC to between 10 p.m. and 1 a.m. during IMC.

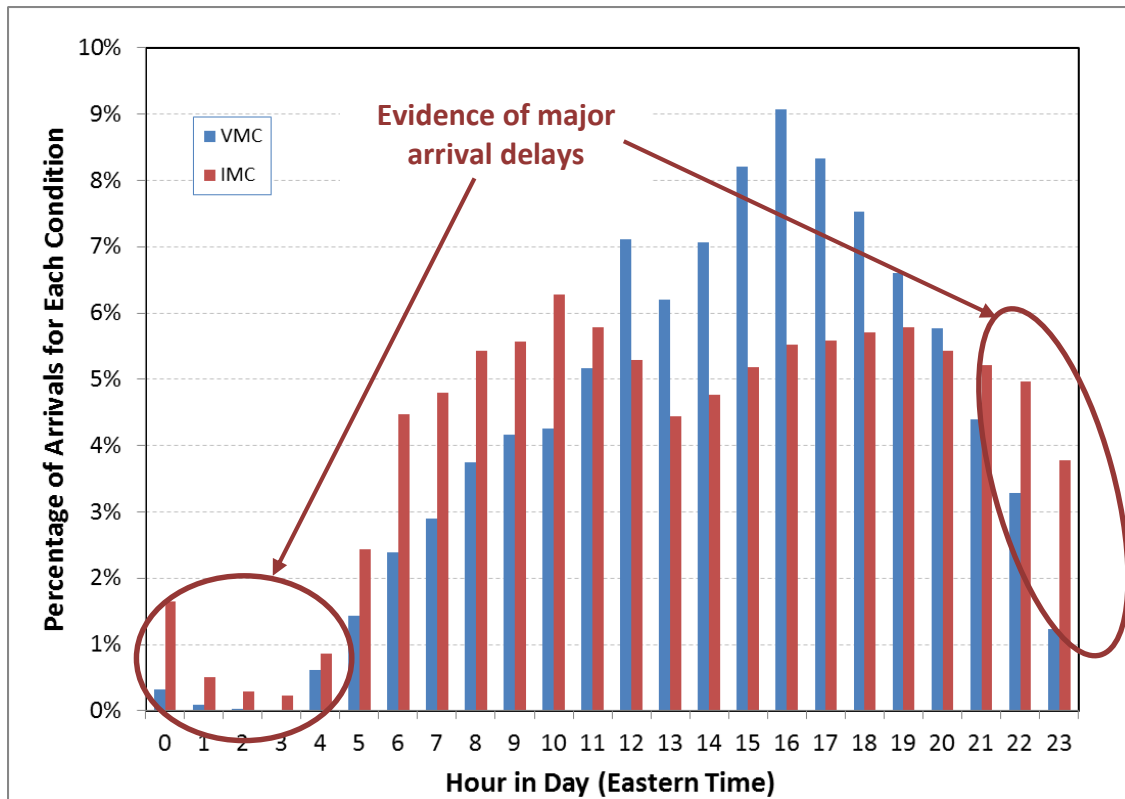


Figure 25 Distribution of Runway 4R Arrivals by Hour of Day During 2013

Figure 26 presents an example of the arrival traffic to Runway 4R after 10:00 p.m. on a Sunday when the cloud ceiling is low. There are nine aircraft in queue over southeastern Massachusetts and Rhode Island. Two other aircraft are seeking to join the queue.



Figure 26 Runway 4R IMC Arrival Queue: Sun. Aug. 23, 2015, 10:13 p.m. ET

Over a typical year, a few days per month have multiple hours of IMC when Runway 4R is in use and Runway 4L is unavailable. For example, in 2013, there were 45 days with instrument conditions for at least 3 hours, and 22 days with instrument conditions for at least 6 hours. Partly as a consequence of such situations, Boston Logan Airport has consistently had a higher than average percentage of delayed and diverted arrivals in comparison to other Core 30 airports.

The Integrated Noise Model (INM) “counts” aircraft operations between 10 p.m. and 7 a.m. as ten daytime operations. This reflects the presumption that, as the ambient noise of normal activity decreases during the time when most people sleep, noise from aircraft is more annoying. Having Runway 4L available for arrivals during “INM day” under IMC will allow some aircraft that are currently delayed to past 10 p.m. instead to land before 10 p.m. It’s estimated that 255 arrivals per year would be shifted from “INM night” to “INM day”.

Conformance with National Policy — Over a decade ago, Congress recognized the magnitude of the challenge posed by modernizing the nation’s air traffic system, and addressed it in Vision 100 - Century of Aviation Reauthorization Act (Public Law 108-176, December 2003). Vision 100 established the Joint Planning and Development Office (JPDO), composed of representatives from the Departments of Transportation (DOT), Defense (DOD), Commerce (DOC) and Homeland Security (DHS) together with the Federal Aviation Administration (FAA) and the National Aeronautics and Space Administration (NASA). Ultimately, the modernized system became known as the Next Generation Air Transportation System (NextGen). When the vision was sufficiently formulated and the JPDO’s work was completed, the responsibility for implementing NextGen was assigned to the FAA, the agency which operates the National Airspace System (NAS).

A major element of NextGen is implementation of satellite-based navigation and surveillance. The FAA has responded by developing and implementing Performance-Based Navigation (PBN) operations, including RNAV approaches and departures at many airports. The process is on-going, and additional RNAV (GPS) approach and departure procedures are needed. Boston Logan Runway 4L is an example of a runway that would benefit from having RNAV (GPS) approach procedures.

Congress emphasized the need for additional PBN operations in the FAA Modernization and Reform Act of 2012 (Public Law 112–95). Section 213 (Acceleration of NextGen Technologies, **Attachment 4**) of the Act directs the FAA to implement RNAV and RNP procedures “to maximize the fuel efficiency and airspace capacity of NextGen commercial operations at each of the 35 operational evolution partnership airports identified by the Administration”. Boston Logan is one such airport. Implementation of an RNAV (GPS) approach procedure on Runway 4L is consistent with the intent of the FAA Modernization and Reform Act of 2012.

Section 213 provides for two new types of Categorical Exclusions (CATEXs) in the environmental review process. Subsequently, the FAA issued information on each new type of CATEX.^{49,50}

In early 2014, the House of Representatives Committee on Transportation and Infrastructure, Subcommittee on Aviation, requested that the FAA develop a plan to implement a number of high-priority NextGen capabilities. The FAA, in collaboration with the NextGen Advisory Committee (NAC), determined what the FAA is able to accomplish over the next one to three years and what industry commitments are necessary for those activities to be successful. FAA committed to specific site implementation plans in order to take full advantage of NextGen benefits. These agreements were documented in the *NextGen Priorities Joint Implementation Plan* (**Attachment 5**) and are available on the FAA's website.⁵¹

One focus of the plan is Multiple Runway Operations (MRO) — enabling more frequent simultaneous use of runways for which access is currently restricted for various reasons, including wake turbulence mitigation, during IMC. New methods for wake mitigation have been developed over the past decade, and the plan seeks to implement those methods. Figure 27 depicts the current schedule (partial) for MRO projects at major airports, including the RNAV (GPS) IAP at Logan Runway 4L.⁵²

Implementation Commitment

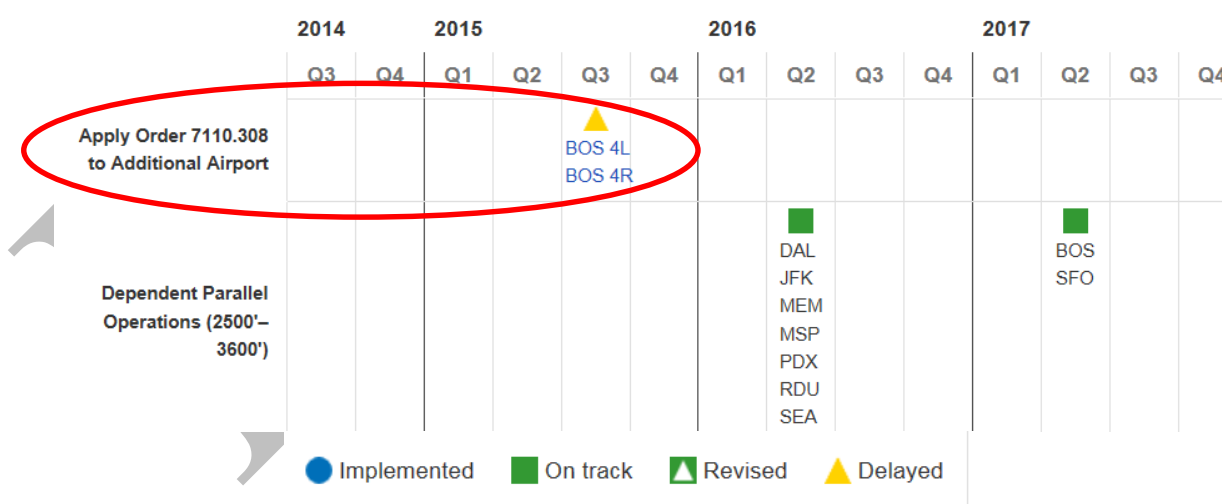


Figure 27 FAA NextGen MRO Implementation Commitments (relevant part)

⁴⁹ Federal Aviation Administration, “Guidance for Implementation of the Categorical Exclusion in Section 213(c)(1) of the *FAA Modernization Authorization and Reform Act of 2012*”, December 6, 2012.

⁵⁰ Federal Register, “Implementation of Legislative Categorical Exclusion for Environmental Review of Performance Based Navigation Procedures”, FR Doc. 2015–18823, August 3, 2015.

⁵¹ http://www.faa.gov/nextgen/media/ng_priorities.pdf

⁵² <https://www.faa.gov/nextgen/snapshots/priorities/?area=mro>

B. What operational/economic/environmental benefits will result if this project is implemented?

Increased Safety — While the accident rate for U.S. commercial aviation is extremely low, for approach/landing operations it is **nine times lower** when a vertical guidance system is used (Section II.A, beginning on page 41). Thus, many large U.S. airports have, during the past few years, installed RNAV (GPS) IAPs on runways used for arrivals that, for physical or economic reasons, did not have an ILS installed. Logan Runway 4L is similar to many situations where an RNAV (GPS) has been implemented.⁵³

Reduced Noise and Emissions — Aircraft will fly at higher altitudes (due to both following a steeper glide path angle and having less vertical dispersion) and fly smoother continuous descent trajectories requiring lower power settings. As a result, noise and emissions will be reduced. The INM does not capture some of these benefits.

Delay Reduction during IMC — Because it currently does not have an instrument approach procedure, Runway 4L cannot be used during periods of low ceilings or visibilities. While low ceilings/visibilities occur only approximately 15% of the time, Logan is configured for a Northeast flow approximately 60% of time when these conditions occur. Such conditions account for a large fraction of the flight delays at Boston Logan.

By adding approach guidance capability during IMC, delays will be decreased. This will result in passenger time saved, improved integrity of airline flight schedules, fewer missed connections, jet fuel conserved, reduced emissions and reduced noise between 10 p.m. and 7 a.m. — see Sections II.A (page 41) and II.B.1 (page 56).

Shortened Periods of Peak Traffic Under IMC — By enabling Runway 4L to be utilized during IMC, an RNAV (GPS) IAP will reduce the duration of busy traffic periods under IMC, lessening the impact of flight operations on neighboring communities.

Little Cost to the Public — A RNAV (GPS) procedure can be designed and implemented at little if any cost to the public or Boston Logan/Massport, since no ground infrastructure or runway improvements are required.

1. If a delay reduction is anticipated, can the reduction be quantified?

☒ Yes ☐ No ☐ N/A

Background on Logan Delays — Delay reduction is anticipated and can be quantified. Historical Logan delay statistics were obtained for the U.S. Department of Transportation (DOT) Bureau of Transportation Statistics (BTS), which tracks airport arrival and departure delays for major domestic passenger carriers at 29 large airports

⁵³ The safety benefit of vertically guided approaches are so significant that many general aviation airports that could not qualify for an ILS installation (due to its cost) have implemented RNAV (GPS) IAPs. Examples in Eastern/Central Massachusetts include: Beverly Municipal Airport, Norwood Memorial Airport, Fitchburg Municipal Airport, Mansfield Municipal Airport and Minute Man Air Field (Stow).

(Table 19⁵⁴). BTS defines delays as a departure or arrival that occurs 15 minutes or more past the scheduled time.

Table 19 Logan Airport Delay and Cancellation Statistics (DOT BTS)

% On Time	2010	2011	2012	2013	2014	2015*	Rank
Departure	81%	79%	84%	81%	81%	79%	11
Arrival	76%	74%	81%	78%	78%	76%	23
Avg Delay (min.)							
Departure	59.17	61.78	59.80	60.41	58.65	58.32	18
Arrival	57.01	59.91	56.37	57.36	57.16	57.31	16
% Cancelled							
Total	2.70%	3.30%	1.45%	1.47%	2.09%	2.53%	24

*Twelve-month period ending April 30, 2015

For the twelve-month period ending April 30, 2015, Logan's on-time departure percentage ranked 11th among the largest airports (better than most), and its on-time arrival percentage ranked 23rd (worse than most). The rate of flight cancellations was also higher than that of most of the largest airports. Logan has historically had higher than average arrival delays.

While fluctuations have occurred, the percentages and average times of arrival delays have been relatively stable over five-years. Approximately 22% of (25 thousand) domestic major passenger carrier arrivals at Boston Logan are delayed annually. The average arrival delay is approximately 57 minutes. The total annual arrival delay time thus is approximately 25 thousand hours.

A significant fraction of Logan's arrival delays occur during IMC when the airport is configured for a northeast flow. A major factor in these delays is lack of arrival runway capacity, as Runway 4L can only be used sparingly during IMC (e.g., using circling approaches) due to the lack of an approach guidance system.

Analysis Methodology — An analysis was conducted that focused on delays that occur during prolonged periods of IMC when the airport was configured for a northeast flow. The analysis had four elements:

- 1) Using 2013 traffic and meteorological data, the days having prolonged periods of IMC when the airport was configured for a northeast flow were found;
- 2) A mathematical model was used to estimate the delay reduction that an Runway 4L RNAV GPS IAP could provide on one such day;
- 3) Results for the data analysis and mathematical model were combined to estimate delay reduction benefits that a Runway 4L RNAV GPS IAP would provide on an annual basis. A rough estimate of the reduction of arrival cancellations is also made.

⁵⁴ <http://www.rita.dot.gov/bts/>

- 4) The costs savings associated with delay reduction was estimated.

Prolonged IMC Characterization — Most of the information used for Step 1 is presented in Section II.A, starting on page 41. During 2013, Logan was in a northeast flow during IMC for approximately 1,332 hours. Of those, approximately 319 hours had more than 20 arrivals per hour on Runway 4R — i.e., Runway 4R was under capacity pressure and Runway 4L was unavailable. During 294 of these 319 hours, a GDP (Figure 23) or GS was in effect. Average duration of a GDP was 6.7 hours. On 14 days during 2013, Runway 4R was under IMC arrival pressure for at least 8 hours.

Single Day Delay Reduction — Figure 28 depicts the mathematical model used in step 2 of the analysis.⁵⁵ Scheduled arrivals — i.e., the demand for arrival slots — are modeled based on the VMC arrival statistics shown in Figure 25. Beginning at 6:00 a.m., the rate of scheduled arrivals increases at essentially a constant rate until the 4:00 to 5:00 p.m. hour. The scheduled arrival rate then decreases at essentially a constant (faster) rate until the midnight to 1:00 a.m. hour. The total number of arrivals modeled for the 19-hour period (6:00 a.m. to 1:00 a.m.) is 523, which is consistent with the number of scheduled arrivals at Logan on a weekday.

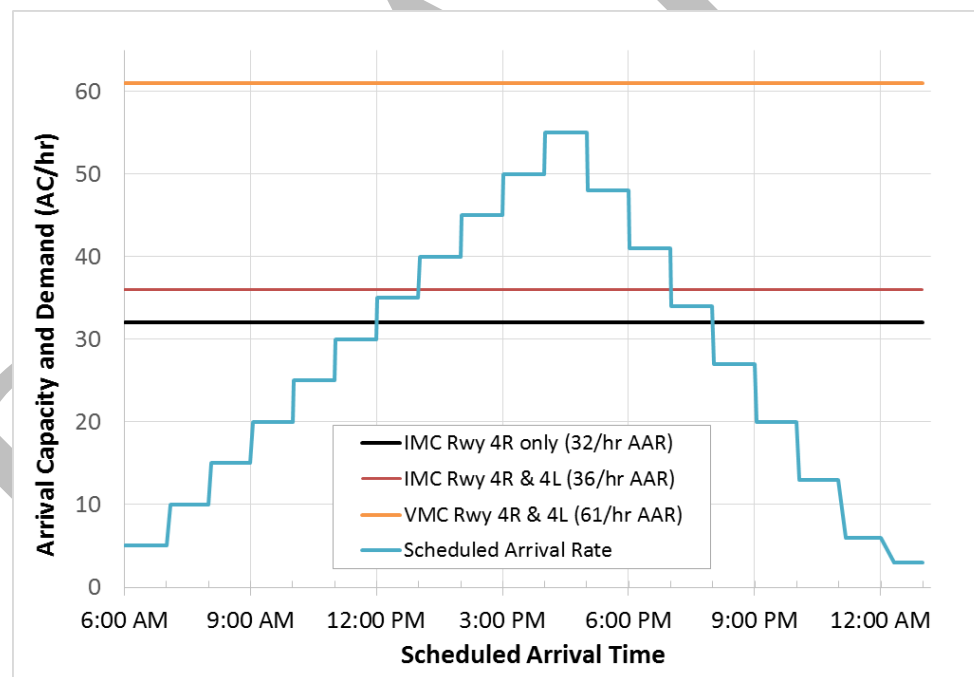


Figure 28 Model for Runways 4R and 4L Capacity and Scheduled Arrival Rate

The increase in IMC arrival capacity that an IAP on Runway 4L will provide must be estimated, as there is no experience on which to make a definitive statement. (Material in Section I.D, “Expected Usage of Proposed Action under IMC” is relevant here.) Controllers at the Boston Consolidated TRACON estimated that four additional

⁵⁵ A deterministic delay model was used to represent the average demand (aircraft arrival rate) and average supply (capacity of a runway). This model under-estimates delays, but provides a reasonable lower bound — i.e., actual delays will be at least as large as the model predicts.

arrivals per hour could be achieved under IMC using the Runway 4L RNAV GPS IAP. This figure is consistent with the IMC arrival rate gained at San Francisco International Airport (SFO) for SFO's closely-spaced parallel Runways 28L and 28R.

To understand the relationship between increases in IMC capacity and reduction in delays, three Airport Arrival Rates (AARs) were considered:

- 32 arrivals per hour, the current Runway 4R IMC AAR
- 36 (32+4) arrivals per hour, the expected IMC AAR for Runways 4R and 4L combined shortly after introduction of the proposed RNAV instrument procedure
- 61 (32+29) arrivals per hour, the current VMC AAR for Runways 4R and 4L combined.

Referring to Figure 28, the VMC AAR for Runways 4R and 4L combined exceeds demand throughout the day and arrival delays do not occur. However, when only Runway 4R is available under IMC, demand exceeds the 32 per hour AAR for the 8-hour period from noon to 8:00 p.m. Consequently, arrival delays occur.

Figure 29 depicts the predicted delays corresponding to the arrival rate and AARs shown in Figure 28. When only Runway 4R is available in IMC, delays begin as soon as demand exceeds the 32 per hour AAR — at noon for this model. This is consistent with data for the initiation of GDP and GS programs, which often begin in late morning. The model predicts that without use of Runway 4L, the delays will not be worked out until 1:00 a.m. of the following day. This is consistent with the IMC arrival statistics shown in Figure 25, which depicts an elevated arrival rate during the midnight to 1:00 a.m. hour. (The model did not include flight cancellations, which generally occur during periods of significant delays.)

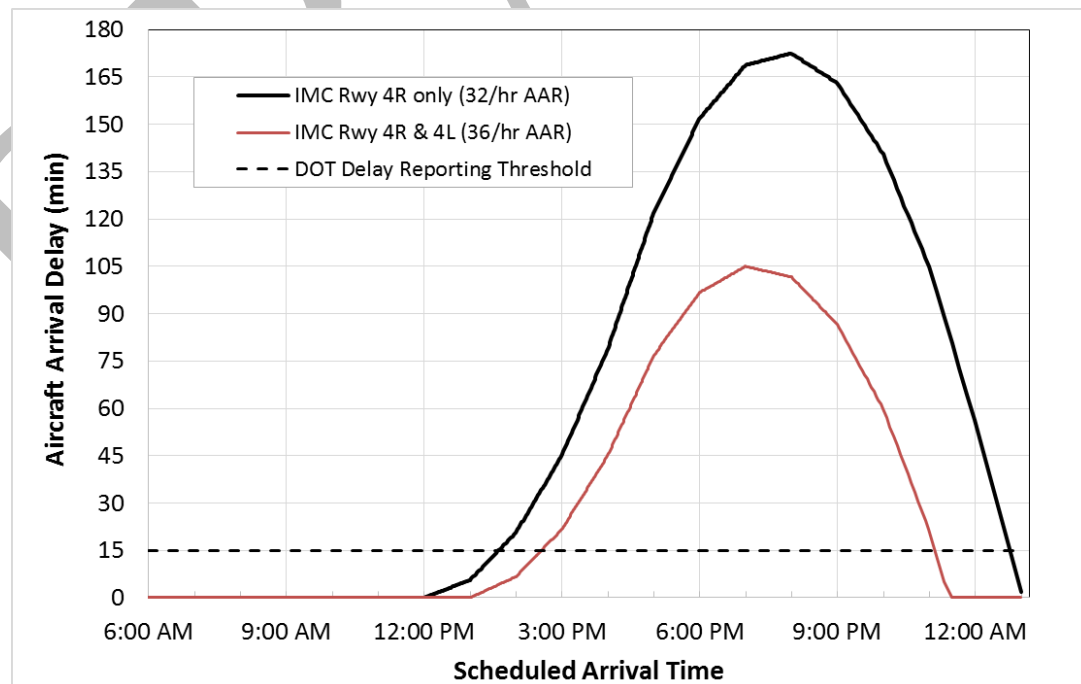


Figure 29 Model Results for Arrival Delays during One IMC Day (Northeast Flow)

Figure 29 also depicts the delays predicted when the RNAV (GPS) IAP is implemented and Runway 4L is available. It is evident that an IMC AAR increase of only four arrivals per hour can have a significant delay reduction benefit, as it is estimated to (Table 20):

- Defer the onset of delays by 1 hour, 10 minutes, 50 seconds
- Return airport arrivals to “not delayed” status earlier by 1 hour, 38 minutes, 33 seconds
- Reduce the duration of “delay status” by 2 hours, 49 minutes, 23 seconds (24.1%)
- Reduce the average aircraft delay by 48 minutes, 27 seconds (44.3%)
- Reduce the maximum aircraft delay by 1 hour, 7 minutes, 30 seconds (39.1%)
- Reduce the number of aircraft scheduled to arrive before 10 p.m. that actually arrive on or after 10 p.m. by 39 (52.0%).
- Eliminate a total of 288.3 hours of delays (44.3%)

Table 20 Model Predicted Delay Statistics for One IMC Day

Statistic*	Runway 4R only (32/hr AAR)	Runways 4R & 4L (36/hr AAR)	Difference/ Benefit
Delays Start (hh:mm:ss)	1:37:30 pm	2:48:20 pm	1:10:50
Delays Stop (hh:mm:ss)	1:01:53 am	11:23:20 pm	1:38:33
Delay Period Duration (hh:mm:ss)	11:24:23	8:35:00	2:49:23
Average AC Delay (hh:mm:ss)	1:49:22	1:00:55	0:48:27
Max. AC Delay (hh:mm:ss)	2:52:30	1:45:00	1:07:30
# Aircraft Delayed	357	309	48
Number of Arrivals Delayed Past 10 pm	75	36	39
Percent Aircraft Delayed	68.3%	59.1%	9.2%
Total Delay	650.7 hr	362.4 hr	288.3 hr

*Only delays of 15 min or greater are included

Annual Delay Reduction — For Step 3, the annual amount of aircraft delay reduction is estimated to be 3,500 hours (which would eliminate approximately 14% of the annual arrival delays at Logan). This estimate for the total delay reduction is based on (a) a 48.4 minute average per aircraft delay reduction, as shown in Table 20; (b) a total of 4,938 aircraft experiencing a delay reduction; and (c) a conservative reduction of their product to take account of unanticipated circumstances. Based on ASDE-X data for 2013 (Section I.D), delay reductions would accrue to the 2,469 aircraft shifted from Runway 4R to 4L, and to all aircraft that would arrive on Runway 4R earlier as a result of other aircraft being shifted to Runway 4L (conservatively estimated to be one additional aircraft).

As a validity check, a total delay reduction of 3,500 hours is consistent with 288 hours of delay reduction for one IMC day and 12 days of prolonged IMC. (In 2013, there were 14 days that Logan had 8 hours or more of IMC). This analysis does not quantify the delay reduction that would be achieved during shorter periods of IMC, so it understates the amount of delay reduction likely to be achieved.

As a second check on the delay predictions, the mathematical model for delays used herein (e.g., Figure 28) predicts that, during one IMC day, 178 arrivals would be shifted to Runway 4L (half of the 357 aircraft predicted to be delayed, as shown in Table 20). For 12 IMC days, the model thus predicts that a total of 2,136 aircraft would be shifted from Runway 4R to Runway 4L during IMC. This inconsistency with the ASDE-X data analysis (which predicts 2,469 aircraft shifted to Runway 4L during IMC) is comparable to yearly traffic and weather fluctuations and is ignored in the following analysis.

The largest inconsistency between the mathematical model and detailed analysis of 2013 ASDE-X data lies in the number of flights scheduled to arrive before 10 p.m. which would actually arrive at or after 10 p.m. (In the INM, flights arriving at or after 10 p.m. “count” as ten flights.) The mathematical model predicts that, for one IMC day, 39 fewer flights would be delayed past 10 p.m. For 12 IMC days in a year, this results in an estimated 468 fewer arrivals after 10 p.m. However, analysis of 2013 Logan arrivals indicates that there would have been 255 fewer arrivals at/after 10 p.m. if the RNAV (GPS) IAP were available. Given the reasonably close agreement between the model and data shown earlier, it is likely the largest source of this difference is that the model does not account for flight cancellations. Thus, implementation of the RNAV (GPS) IAP would likely result in 100 to 200 fewer cancelled arrivals to Logan annually. No delay reduction or cost savings benefit is taken for reduced cancellations.

Cost Savings — Airlines for America recommends a value of \$81.18 per minute for airlines direct operating cost (DOC)⁵⁶ during delays. This value was used for jets; 25% of that number was used for smaller aircraft. Thus (Table 21), eliminating 3,500 hours of delays would result in airlines saving approximately \$13 million in DOCs annually.

Table 21 Estimated Annual Airline DOC Savings Due to Delay Reduction

Runway & AC Type	# Aircraft	Hours Saved	Dollar Savings
Rwy 4L, Small	1,481	1,049.7	\$ 1,278,220
Rwy 4L, Large Jet	988	700.3	\$ 3,411,021
Rwy 4R, Large Jet	2,469	1,750.0	\$ 8,523,900
Total	4,938	3,500	\$ 13,213,141

The average number of passengers per flight to/from Logan is 82.⁵⁷ (This average includes cargo flights and other flights without passengers, and thus is “on the low side”.) This figure was used for the 2,450 hours of large jet aircraft delays reduced in Table 21. Approximately 200,900 hours per year of passenger time could be saved by implementing an RNAV instrument approach to Runway 4L.

⁵⁶ Airlines for America, *Per-Minute Cost of Delays to U.S. Airlines*. Direct operating costs include: fuel, crew, maintenance and ownership. <http://airlines.org/data/per-minute-cost-of-delays-to-u-s-airlines/>

⁵⁷ Massport, *Boston Logan International Airport, Environmental Data Report — 2012 Update*

Using U.S. DOT guidelines for estimating the valuation of passenger travel time,⁵⁸ a total of approximately \$8.5 million would be saved (Table 22). This figure is also considered to be “on the low side” because it is based on the nationwide cost of living in 2009 dollars (i.e., during the economic recession). It does not account for the recovery of the economy during the past six years and the relatively high cost of living in the Boston area.

Table 22 Estimated Annual Value of Passenger Time Saved

Travel Purpose	Fraction of Passengers	Passenger Hours	Hourly Rate	Annual Value of Time Saved
Business	40.4%	81,164	\$ 57.20	\$ 4,642,581
Personal	59.6%	119,736	\$ 31.90	\$ 3,819,578
Totals	100.0%	200,900	—	\$ 8,462,159

Overall, the cost savings provided by implementing a RNAV instrument approach on Runway 4L is conservatively estimated to be \$21.7 million annually. In addition to the “low side” assumptions identified above, the estimate considers only direct cost to airlines and passenger time. Indirect costs or “ripple effects” such as subsequent delayed and cancelled flights (costs to airlines) or post-flight passenger visits to restaurants and entertainment venues that are foregone (revenue lost by Boston area businesses) were not taken into account.

2. Can reduced fuel costs/natural energy consumption be quantified?

☒ Yes ☐ No ☐ N/A

If not quantifiable, describe the approximate anticipated benefits in lay terms.

Implementing an RNAV (GPS) IAP for Runway 4L will reduce fuel consumption for two reasons:

- Reduced delays during IMC (Section II.B.1, page 56)
- More efficient continuous descent approaches.

Fuel savings estimates have been addressed in several studies.^{59,60,61}

Reduced IMC Delays — Aircraft delays involve increased fuel/energy consumption, both on the airport surface (gate holds and waits on the tarmac) and in-flight (holding

⁵⁸ U.S. DOT, *Revised Departmental Guidance on Valuation of Travel Time in Economic Analysis*, http://www.transportation.gov/sites/dot.gov/files/docs/vot_guidance_092811c_0.pdf, Polly Trottenberg, September 28, 2011.

⁵⁹ J. P. Clarke, N. T. Ho, R. Liling, J. A. Brown, K. R. Elmer, K. Tong, et al. (2004); “Continuous Descent Approach: Design and Flight Test for Louisville International Airport”; *Journal of Aircraft*, 41 (5), 1054-1066.

⁶⁰ Megan S. Ryerson, Mark Hansen and James Bonn (2011); “Fuel Consumption and Operational Performance”; *Ninth USA/Europe Air Traffic Management Research and Development Seminar (ATM2011)*.

⁶¹ M. Wells and J. Post (2008); “Projected benefits of continuous descent arrivals (CDA),” *INFORMS 2008 Annual Meeting, FAA Air Traffic Organization*.

patterns). Ryerson⁶⁰ estimates that a Boeing 737 consumes 0.34 gallons per minute while delayed on the ground (airborne delays are not considered herein).

The B737 is employed as a surrogate for all jet aircraft whose delays would be reduced by a Runway 4L RNAV GPS IAP — i.e., both those shifted to Runway 4L during IMC and those which “move up in line” for landing on Runway 4R. The B737 well represents aircraft of comparable size (e.g., A320 and A319). The B737 model over-states the fuel consumption of regional jets such as the E190 and E170, many of which would be shifted to Runway 4L. However, the B737 model under-states the fuel consumption of larger aircraft such as the B757, B767, B747 and A330, many of which would “move up in line” on Runway 4R. Also, this analysis neglects reductions in delays for piston-engine aircraft that would land on Runway 4L.

Using data from Table 21, the proposed RNAV (GPS) IAP would reduce an estimated 2,450 hours of jet aircraft annual delays. The resulting predicted savings in fuel consumption and CO₂ carbon emissions are detailed in Table 23.

Table 23 Annual Jet Fuel and CO₂ Emissions Savings by IMC Delay Reductions

Procedure	Delay Reduction (hours)	Delay Saving (Minutes)	Fuel Savings (gallons)	CO ₂ Savings* (pounds)
RNAV GPS IAP	2,450	147,000	49,794	1,050,653

* One gallon of jet fuel, when burned, creates approximately 21.1 pounds of CO₂.

Continuous Descent Approaches during VMC — The second factor involves a smoother flight path during VMC for approaches flown with the Runway 4L RNAV GPS IAP rather than without vertical guidance. Without vertical guidance (the situation for Runway 4L today), a pilot guides the aircraft based on visual information and generally makes a series of adjustments to the power setting, control surfaces and descent angle which consume fuel (as well as increasing pilot workload) – see Figure 30⁶². With vertical guidance the pilot can couple the guidance signal to the autopilot and perform a monitoring role. Evidence of the smoother flight path associated with use of vertical guidance is presented in Table 18 (page 47).

There are two ways in which the RNAV (GPS) IAP may be used during VMC:

- Aircraft is cleared by ATC to use the IAP — It is estimated (Section I.D.7, beginning on page 26) that 435 annual arrivals (all jets) will utilize the Runway 4L RNAV GPS IAP beginning at AAALL. The time to fly the full length of the IAP is estimated to be 6 minutes
- Aircraft is cleared by ATC for a Visual approach and utilizes IAP on an advisory basis — It is estimated that 2,500 annual arrivals (2,000 jets) will utilize the Runway 4L RNAV GPS IAP after being aligned with the runway beginning at or near MTAPN. The average time to fly the final leg of the approach is estimated to be 2 minutes.

⁶² *FAA Faces Significant Obstacles in Advancing The Implementation and Use of Performance-Based Navigation Procedures*; DOT Office of Inspector General; Audit Report Number AV-2014-057; June 17, 2014.

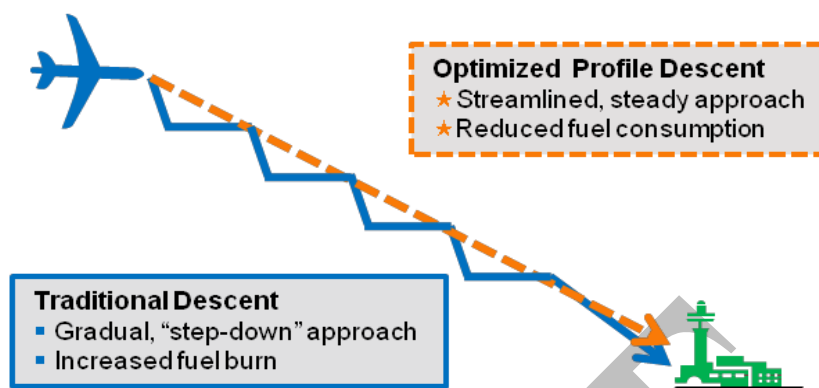


Figure 30 Comparison of “Step-Down” and Continuous Descent Approaches

Concerning the second item, when aircraft utilize the Runway 4L RNAV GPS IAP on an advisory basis, there are noise reductions and fuel savings/emissions reductions. However, due to limitations of the INM (Table 9, page 32), credit is not taken for the noise reduction. A fuel savings of 20% (relative to that for a stepped down approach) was found by Clarke⁵⁹. Here, a savings of 10% is used, because there tend to be fewer “steps” at lower altitudes — see Figure 9 (page 16). The nominal fuel consumption rate during approach is taken as 5.9 pounds/minute (0.87 gallons/minute), a representative figure for a B737. The predicted savings in fuel and CO₂ emissions are detailed in Table 24.

Table 24 Annual Jet Fuel/Emissions Savings for VMC Continuous Descent Approaches

Clearance	Number of Arrivals	Time on IAP (Minutes)	Fuel Savings (gallons)	CO ₂ Savings (pounds)
RNAV GPS IAP	435	2,610	2,268	47,855
Visual	2,000	4,000	3,476	73,344
Both	2,435	6,610	5,744	121,199

Combined/Cumulative Effects — Upon combining the two operational benefits, the proposed Runway 4L RNAV GPS IAP estimated annual savings are 55,538 gallons of jet fuel and 1,171,851 pounds of CO₂. The RVFP proposed by JetBlue also provides fuel savings and emissions reductions. The cumulative impact of the two Proposed Actions is addressed in Section VIII (page 85).

C. Is the proposed project the result of a user or community request or regulatory mandate?

Community Request ☐ Yes ☒ No

Regulatory Mandate ☒ Yes ☐ No

FAA Modernization and Reform Act of 2012, Section 213 (Attachment 4).

NextGen Priorities Joint Implementation Plan Executive Report to Congress, FAA, October 2014 (Attachment 5; also see Figure 27, page 55)

If not, what necessitates this action?

In addition to the regulatory mandates cited immediately above, the Proposed Action is prompted by the need to realize several benefits:

- a) The safety benefits provided by vertically guided approaches — in the U.S., accident rate is reduced by a factor of nine.
- b) The environmental benefits provided by vertically guided approaches — reduced noise and emissions
- c) Need to reduce delays and cancellations that occur at Boston Logan under IMC when Runway 4L is unavailable due to the lack of a vertically-guided approach
- d) The fact that satellite navigation — the Global Positioning System (GPS) and the Wide Area Augmentation System (WAAS) — have made vertically guided approaches available at no equipment or land costs.

While the safety of vertically-guided approaches is well established (Section II.A, page 41), when ILS was the only available system that could provide this capability, installations were limited by the cost of the equipment and the cost/availability of the land required. Thus, while the need for vertically-guided capabilities grew in proportion to traffic levels, the ability to provide the capability was constricted. The results were delays during IMC that could have been mitigated by installation of additional ILSs.

The advent of GPS and WAAS satellite navigation has changed this situation. RNAV (GPS) approach procedures that are similar in capability to ILS procedures can now be implemented — with attendant increases in safety and reduction in delays — at very low cost and no land-taking. National policy recognizes the benefit of RNAV (GPS) IAPs.

RNAV (GPS) instrument approach procedures have been implemented at over 2,700 U.S. airports — major, regional and smaller — as well as in Europe and Asia. Notable in this context is that several major U.S. airports with secondary runways that did not qualify for an ILS due to infrequent occurrence of IMC have received RNAV (GPS) IAPs for their safety benefits. Phoenix Sky Harbor International Airport (PHX) runway 25R and McCarran International Airport (LAS) runways 19R, 19L and 1R are examples.

III. Describe the Affected Environment

A. Provide a description of the existing land use in the vicinity of the proposed project.

Land use in the vicinity of the proposed project is a mixture of residential, commercial and open space. It is the same use as exists for arrivals regularly conducted to Runway 4L and Runway 4R today. Flight paths for the Proposed Action will not overfly new areas.

B. Will the proposed project introduce air traffic over noise sensitive areas not now affected?

☐ Yes ☒ No

The flight trajectories for the Proposed Action (FAA Runway 4L RNAV GPS IAP) will be primarily be similar to those that are currently used on a regular basis. The number and types of aircraft will be similar to those which now fly those trajectories. Flight paths for the Proposed Action will not overfly new areas. To the extent there are changes in noise exposure, they will be generally beneficial.

Will they be affected to a

☐ Greater or ☒ Lesser extent?

Note: An area is noise sensitive if aircraft noise may interfere with the normal activities associated with the use of the land. See Order 1050.1F for full definition of noise sensitive areas.

Ground locations are expected to be affected to a lesser extent by the Proposed Action (FAA Runway 4L RNAV GPS IAP) than they are currently by the No-Action Alternative. Referring to Table 8 (page 31), under VMC, an estimated 435 aircraft will utilize the Runway 4L RNAV GPS IAP in lieu of the Runway 4R ILS followed by a sidestep maneuver. Since both provide lateral and vertical guidance but aircraft will generally fly higher in altitude using the Runway 4L RNAV GPS IAP's 3.1 degree glide slope, noise exposure on the ground will be reduced. Also under VMC, an estimated 2,500 aircraft will use the Runway 4L RNAV GPS IAP for advisory guidance. It will enable use of continuous descent trajectories and a higher glide slope than the PAPI, also reducing noise on the ground. Under IMC, the Proposed Action will enable approximately 255 flights annually that now land after 10 p.m. (the onset of "night" defined by the INM) to land before 10 p.m. In calculations performed by the INM, this effectively eliminates $9 \times 255 = 2,295$ overflights annually.

The RVFP will have similar types of noise reduction during VMC. An estimated 2,825 aircraft would be cleared to use the procedure from HOCCY or FAMRR. Moreover, an estimated 5,000 would utilize the procedure as advisory guidance after being cleared for a Visual approach. In both cases, it will enable use of continuous descent trajectories and a higher glide slope than the PAPI, reducing noise on the ground.

C. Are wildlife refuge/management areas within the affected area of the proposed project?

☐ Yes ☒ No

Based on the Section 4(f) Sites listed in the BLANS 2015 Baseline, there are no wildlife refuge/management areas in the affected area.

If so, has there been any communication with the appropriate wildlife management regulatory (federal or state) agencies to determine if endangered or protected species inhabit the area?

☐ Yes ☒ No

1. At what altitude would aircraft overfly these habitats? N/A
2. During what times of the day would operations be more/less frequent? N/A

D. Are there cultural or scenic resources, of national, state, or local significance, such as national parks, outdoor amphitheaters, or stadiums in the affected area?

☒ Yes ☐ No

If so, during what time(s) of the day would operations occur that may impact these areas?

The Proposed Action (Runway 4L RNAV GPS IAP) overflies the Blue Hills Reservation, a 6,000-acre Massachusetts state park. The same number of flights will occur as occur today. Annually, under instrument conditions, the proposed RNAV instrument procedure will shift the paths of approximately 2,469 arrivals to the west by less than a mile.

E. Has there been communication with air quality regulatory agencies to determine if the affected area is a non-attainment area (an area which exceeds the National Ambient Air Quality Standards for ozone, carbon monoxide, lead, particulate matter, sulfur dioxide, or nitrogen dioxide) or maintenance area (an area which was in non-attainment but subsequently upgraded to an attainment area) concerning air quality?

☐ Yes ☒ No

The same number of flights over the Blue Hills Reservation, a 6,000-acre Massachusetts state park, will occur as occur today. Annually, under instrument conditions, the proposed RNAV instrument procedure will shift the paths of approximately 2,469 arrivals to the west by less than a mile.

If yes, please explain:

F. Are there reservoirs or other public water supply systems in the affected area?

☒ Yes ☐ No

The Area of Potential Effects (APE) for the Proposed Action is a band extending ± 0.3 nautical miles (1,823 feet) on either side of the procedure flight path. Aircraft qualified to perform the Runway 4L RNAV GPS IAP procedure must demonstrate the ability to remain within this band at least 95% of the time. Most exceed this standard by a wide margin.

The Massachusetts State Department of Geographical Information Systems (GIS) provided a map of the locations of facilities for public water supply systems in the region overflown. The APEs for both proposed RNAV approach procedures were overlaid on the Mass. GIS map (**Attachment 13**).

There are five “Community Groundwater Sources” in the APE. All have the subcategory “Community Groundwater Well”, and all are within the Town of Stoughton. Aircraft following the Runway 4L RNAV GPS IAP will be at altitudes between 3,600 feet and 4,000 feet while overflying these wells.

Aircraft regularly overfly this area now, as the Proposed Action does not involve significant changes to flight routes.

IV. Community Involvement

Formal community involvement or public meetings/hearings may be required for the proposed project. Make a determination if the proposed project has the potential to become highly controversial. The effects of an action are considered highly controversial when reasonable disagreement exists over the project’s risks of causing environmental harm. Opposition on environmental grounds by a Federal, State or local government agency or by a Tribe, or by a substantial number of the person affected by the action should be considered in determining whether reasonable disagreement regarding the effects of a proposed action exists (see FAA Order 1050.1F, Paragraph 11-5.b.(10)).

A. Have persons/officials who might have some need to know about the proposed project due to their location or by their function in the community been notified, consulted, or otherwise informed of this project?

☒ Yes ☐ No

1. Are local citizens and community leaders aware of the proposed project?

☒ Yes ☐ No

The FAA conducted a meeting with local, state and federal Government Officials on May 18, 2015 at the Massachusetts State Transportation Building (STB). The meeting purpose was to discuss two proposed Runway 4L RNAV approach procedures, and was held in response to requests from officials that the FAA conduct meaningful involvement prior to implementing the two procedures:

- FAA proposed RNAV Instrument Approach Procedure (IAP) to increase safety and reduce delays during Instrument Meteorological Conditions (IMC)
- JetBlue proposed RNAV Visual Flight Procedure (RVFP) to increase the safety of arrivals during Visual Meteorological Conditions (VMC).

Presentations were made to elected/appointed officials in person and the general public via a webinar link. Although presented together, the FAA’s Runway 4L RNAV GPS IAP and JetBlue’s RVFP are separate projects, with different designs and are not dependent on each other for implementation.

See **Attachment 6** for meeting notes and meeting participants. The presentation materials may be found at:

http://www.bostonoverflightnoisestudy.com/phase3_documents.aspx

Attendees at the STB included representatives from the offices of a U.S. Senator; representatives from the offices of three Congresspersons; members of the State Legislature from Milton, Randolph/Canton, Hyde Park, Belmont and Plymouth; two City of Boston Councilors; representatives of the Boston Environmental Department; Administrator of the Town of Milton; Health Commissioner of Randolph; and numerous members of the Logan Airport Community Advisory Committee (CAC). The STB room, which seats approximately 100 people, was nearly full. Nine members of the general public logged onto the webinar.

The presentations were followed by a question-and-answer session.

At the meeting, the FAA provided an email address for interested parties to submit comments. The initial deadline for commenting was set at June 5; it was subsequently extended through June 30 at the request of several Government Officials. During that period, the FAA received and responded to questions from Government Officials and members of the Logan Airport CAC.

Subsequently, the FAA received responses from: a U.S. Congressmen; state and municipal office holders from East Boston, Randolph, Canton and Milton; members of the Logan Airport CAC; an Internet petition signed by 626 persons; and individual responses from 108 members (and families) of the public. All have been considered thoroughly.

Comments and FAA responses are attached:

- **Attachment 7:** Letter from U.S. Representative Capuano to FAA Administrator Huerta, June 2, 2015
- **Attachment 8:** Reply letter from FAA Administrator Huerta to U.S. Representative Capuano, August 20, 2015
- **Attachment 9:** Every comment received from nine (9) elected/appointed officials at the email address: 9-ane-bos-nav-4L@faa.gov, and FAA responses.
- **Attachment 10:** Every comment, one hundred eight (108), received from the public at the email address: 9-ane-bos-nav-4L@faa.gov,
- **Attachment 11:** A petition that was available at the internet site Change.Org: <https://www.change.org/p/mr-allan-goldsher-faa-senior-advisor-faa-no-more-flight-paths-over-our-communities-and-reduce-the-number-of-planes-sent-over-us-now>. The version submitted to 9-ane-bos-nav-4L@faa.gov includes comments, and was signed by 626 persons.
- **Attachment 12:** FAA responses to all comments received from the public before July 1, 2015, and the internet petition.

Are any

☒ Opposed to, or ☒ Supporting it?

If so, identify the parties and indicate the level of opposition and/or support.

Congressman Michael Capuano — Balanced

Cong. Capuano recognized the benefits of the proposed RNAV approach procedures, but requested that an Environmental Assessment be performed and that RNAV flight trajectories be “fanned”.

Town of Milton, Massachusetts, Officials — Opposed

Administrator: Annemarie Fagan

Selectmen: J. Thomas Hurley, David T. Burnes, Kathleen M. Conlon

Board of Health

Some residents (108 comments received)

Town of Randolph, Massachusetts, Board of Health — Opposed

a) If they are opposed, what is the basis of their opposition?

The FAA solicited public comment on the Proposed Action from May 18, 2015, through June 30, 2015, on both proposed RNAV procedures. Comments were sent to a dedicated email address. As stated above, FAA received emailed comments from nine elected/appointed officials and 108 members of the general public. Also, the FAA received an internet petition signed by 626 persons. The proposed RNAV procedures would overfly a combined total of 12 communities (including 3 by both) — nine⁶³ by the FAA IAP and six⁶⁴ by the JetBlue RVFP. However, apparently all of the 108 public commenters were residents of Milton. Almost all self-identified as Milton residents; no commenter self-identified as residing in a community other than Milton. Of the 626 signers of the internet petition (which required completing an information form): 531 persons (85%) were from Milton, 11 persons were from Quincy, 11 were from Hull and 10 were from Hyde Park. Of the remaining signers: 34 were from 17 other Massachusetts communities, 28 signers were from 9 states other than Massachusetts and 1 signer was from Europe.

Comments from the public (**Attachment 10**) generally state that Milton residents are opposed to the new RNAV procedures because Milton already is heavily burdened by overflights. Primarily, comments concerned arrivals to Runway 4R and 4L. Milton lies on the straight-line extensions of the centerlines for Runway 4R and 4L, between 5 and 9 nautical miles from the airport. Arrivals to Runway 4R/4L overflying Milton are descending from approximately 2,700 feet to approximately 1,700 feet. These flight paths have been in use for over 50 years. The annual number of arrivals flying these paths today is approximately 60% of the peak levels in the late 1990s.

The comments contained in email messages (some of which were identical) were categorized into 30 specific concerns, including:

- Milton currently receives an unfair number of overflights; flights should be equitably re-distributed among other communities
- Overflight activity has increased in the past few years
- Flights are too low and/or lower than in the past
- Aircraft are too loud; they interfere with human activities
- Flights should be routed over the ocean
- There are too many late night operations; they interrupt sleep

⁶³ Sharon, Stoughton, Canton, Randolph, Milton, Quincy, Mattapan, Dorchester and South Boston

⁶⁴ Westwood, Dedham, Hyde Park, Milton, Dorchester and South Boston

- Overflights are a health risk due to the air pollution they generate
- Overflights reduce real estate values
- Overflights could be a source of an accident
- The FAA should meet with the residents of Milton and address their concerns
- FAA and/or airlines should compensate Milton monetarily.

Some Commenters were explicitly opposed to the proposed RNAV procedures on the grounds that they will increase the number of flights and/or flight paths over Milton. The internet petition (**Attachment 11**) contains the same concerns. Responses were prepared for each concern (**Attachment 12**).

Public officials' comments reflect similar concerns as expressed by members of the public, but are more extensive/detailed. Two differences are that: (a) several officials requested that an Environmental Assessment (EA) or Environmental Impact Statements (EIS) be prepared (while no member of the public did); and (b) the possible health effects of overflights received greater emphasis. Public officials' comments and FAA responses are contained in **Attachment 9**.

b) Has the FAA received one or more comments objecting to the proposed project on environmental grounds from local citizens or elected officials?

☒ Yes ☐ No

If so, state the nature of the comment and how the FAA was notified (e.g. resolution, Congressional, Public meeting/workshop, etc.).

Directly Relevant — Comments objecting to the proposed project on environmental grounds are contained in the officials' comments (**Attachment 9**) and public comments (**Attachment 10**) received via email following an outreach meeting on May 18, 2015 — see Section IV.A.1.a.

Milton officials' and residents' concerns with aircraft overflights pre-dates the Proposed Action. A group of residents of Milton have maintained the website *BOS Fair Skies* since 2013.⁶⁵ That group also maintains a Facebook page with the same title and theme.⁶⁶ The Milton town government includes an Airplane Noise Advisory Committee that was formed in July, 2014^{67,68}, and the town government's website encourages filing noise complaints with Massport⁶⁹.

Ten residents of Milton and the adjacent Hyde Park section of Boston petitioned *pro se* the U.S. First Circuit Court to review the Record of Decision (ROD) issued in 2013 concerning a new RNAV Standard Instrument Departure (SID) procedure for

⁶⁵ <http://www.bosfairskies.com/>

⁶⁶ <https://www.facebook.com/nomore.planes>

⁶⁷ http://www.townofmilton.org/Public_Documents/MiltonMA_BComm/ANAC/ANAC

⁶⁸ "Milton officials take on roar of Logan's jets", Jaclyn Reiss, *Boston Globe*, Aug. 17, 2014.

⁶⁹ http://www.townofmilton.org/Public_Documents/MiltonMA_BComm/ML/How%20to%20File%20Airplane%20Noise%20Complaints

Logan Runway 33L.⁷⁰ The Court issued a decision on December 19, 2014, that upheld the FAA's actions and dismissed all related complaints.

At the May 18, 2015, Outreach meeting, four officials spoke on behalf of Milton and its concern with the level of air traffic over the town.

State Senator Brian Joyce

State Representative Walter Timilty

Town Administrator: Annemarie Fagan

Logan Community Advisory Committee Representative Cindy Christensen.

Congressman Michael Capuano, representing Mass. 7th District, which includes part of Milton, had a representative at the Outreach meeting. He subsequently wrote a letter to Administrator Huerta, dated June 2, 2015, which was also submitted to the FAA's email address for comments concerning the Proposed Action (**Attachment 7**). He stated, in part:

"I do detect that the FAA is making an attempt to marry its primary mission - safety and efficiency - with what I see as just as integral, namely, promoting a healthy environment. It is my understanding that the FAA believes its proposed Runway 4L guidance will not significantly increase overflight noise and rather will marginally decrease noise for some Massachusetts residents. As well, by instituting approach guidance that allow for landings in instrument meteorological conditions, the FAA feels that delays will be reduced - meaning that there will also be less fuel used, less time in the air in holding patterns, and a reduction in late night flights necessary for catching up with weather related delays."

Cong. Capuano requested that an Environmental Assessment (EA) be performed to bolster public confidence. He also encouraged the FAA to implement 'fanning' (multiple flight paths to/from runways at Logan Airport).

Related Information — On June 3, 2015, Congressman Stephen Lynch, representing the Mass. 8th District, which includes part of Milton, proposed an amendment to an appropriations bill that included FAA funding, H.R. 2577.⁷¹ Cong. Lynch stated the amendment would reduce the FAA outreach budget by \$25 million because the FAA had refused to meet with Milton officials and residents. The amendment was withdrawn when a compromise was reached.

Subsequently, a well-publicized public meeting on the topic of annoyance due to Logan-related aircraft operations was conducted at Milton High School on

⁷⁰ Fleitman et al. vs. FAA, Case No. 13-1984

⁷¹ <https://www.youtube.com/watch?v=DEgOxyH9GXs>

December 3, 2015.^{66,72,73 74,75,76,77,78,79} The meeting was hosted by Congressman Lynch and attended by Congressman Michael Capuano and Congresswoman Katherine Clark (representing the Mass. 5th District, which includes cities/towns north of Boston). Representatives for Senator Elizabeth Warren, Senator Edward Markey and Congressman Seth Moulton (representing the Mass. 6th District) were present. Several state and local public officials attended, as well as approximately 500⁸⁰ members of the public from numerous greater Boston communities (including Milton, Hull, Belmont, Arlington, Cambridge, Revere, Weymouth, Holbrook, Boston/Roxbury, Boston/South Boston, Boston/South End, Boston/Hyde Park, Boston/Roslindale and Boston/West Roxbury). Four representatives from Massport/Logan Airport were present, as were several members of the Logan Airport Community Advisory Committee (CAC), including its President. Eleven persons from the FAA attended.

The meeting included a 3 hour segment during which members of the public had the opportunity to make comments and ask questions.^{81,82} Virtually all questions/comments addressed airport operations that affect the commenter's community — specifically, departures from Runways 15R, 33L, 22R and 27; and arrivals to Runway 33L and 4R/4L. Most commenters had prepared remarks and/or questions.

Fourteen commenters, approximately half of the total, were Milton residents. All addressed concerns involving (only) arrivals to Runways 4R and 4L. In addition to many of the issues raised in the written comments following the May 18, 2015, meeting (see bulleted list in Section IV.A.1.a), commenters also addressed:

- Arrivals should use a glide slope angle that is greater than 3 degrees
- Arrival to Runway 4R should fly a path is over water before it becomes aligned with the runway centerline over John Paul Park in Boston
- The FAA should mandate that the Airbus A320 series aircraft be retrofitted with a device that mitigate a high pitched tone heard as aircraft descend
- Runways 4L and 4R are 'overused'.

⁷² "Lynch to Host Airplane Noise Forum with the FAA", Press Release, Cong. Stephen F. Lynch, Nov. 12, 2015.

⁷³ "Congressman to hold meeting on jet noise south of Logan; FAA may actually deign to show up this time", Adam Gaffin ("adamg"), *Universal HUB*, Nov. 12, 2015. <http://www.universalhub.com/2015/congressman-hold-hearing-flight-paths-south-logan>

⁷⁴ http://www.townofmilton.org/Public_Documents/MiltonMA_BBoard/0535A39D-000F8513

⁷⁵ "Meeting with FAA officials on airplane noise set", Fred Hanson, *Quincy Patriot Ledger*, Nov. 13, 2015.

⁷⁶ "FOX25 Investigates noise complaints near Logan", Gene Lavanchy, WFXT Channel 25, Nov. 16, 2015, 10:00pm, and <http://www.myfoxboston.com/story/30527909/tonight-at-10-fox25-investigates>.

⁷⁷ "FAA hearing more complaints over Logan airplane noise", Johanna Seltz, *Boston Globe*, Nov. 24, 2015.

⁷⁸ <https://www.facebook.com/bostonwestfairskies/>

⁷⁹ <https://www.facebook.com/pages/Hull-Is-Not-A-Runway/140939192747737>

⁸⁰ Peak audience size, estimated based on the fraction of auditorium seats filled.

⁸¹ *Milton meeting on airplane noise draws hundreds*, Fred Hanson, *Quincy Patriot Ledger*, Dec. 4, 2015.

⁸² *Sick of Logan plane noise, residents let FAA hear it*, Ella Torres, *Boston Globe*, Dec. 4, 2015.

Neither the FAA's proposed Runway 4L RNAV GPS IAP nor the JetBlue's proposed RVFP for Runway 4L were explicitly cited, nor was the May 18, 2015 outreach meeting or the meeting materials available on the BLANS website.

2. Are the airport proprietor and users providing general support for the proposed project?

☒ Yes ☐ No

The Massachusetts Port Authority (Massport) and several airlines that serve Boston Logan Airport have been briefed about the proposed project. Airlines which have expressed support include: JetBlue, Cape Air, United, Delta and FedEx. Massport has been supportive and provided feedback on plans, but requested that the community impact be analyzed in detail and that an outreach process be conducted that explains the findings. These requests are consistent with FAA policy.

3. Is the proposed project consistent with local plans and development efforts?

☐ Yes ☐ No ☒ Not Applicable.

The FAA's Proposed Action does not impact local plans and development efforts. The proposed project would provide GPS guidance to aircraft that already land on Logan Airport Runway 4L. In terms of flight paths, the Proposed Action involves: (a) during IMC, shifting approximately 2,469 annual arrivals to Runway 4R to nearby parallel Runway 4L at the same airport and forming part of the same traffic flow; and (b) during VMC, shifting approximately 435 annual arrivals to Runway 4L from use of the Runway 4R ILS to a direct route to Runway 4L.

No construction is involved; no new areas are overflowed; there will not be any additional flight operations to the runways involved, nor to the airport; no new aircraft types will be introduced; and there will not be a change in airport configuration criteria. There will be reductions in population noise exposure and in aircraft emissions.

4. Has there been any previous aircraft-related environmental or noise analysis, including

- FAR Part 150 Studies, conducted at this location?

☒ Yes ☐ No

- If so, was the study reviewed as a part of this initial review?

☒ Yes ☐ No ☐ N/A

The BLANS is a collaborative effort between the FAA, Massport and the Logan Airport Community Advisory Committee (CAC) per a mitigation requirement in the 2002 Record of Decision for the Boston Airside Improvement Project Environmental Impact Statement. The BLANS is currently in Phase 3, which is evaluating the potential for a runway use program at BOS. The 2015 INM baseline being used in the BLANS is the same baseline used to determine what, if

any, noise impacts may result from implementation of the Runway 4L RNAV approach procedures (IAP and RVFP) individually and cumulatively.

V. Extraordinary Circumstances

The determination of whether a proposed action may have a significant environmental effect is made by considering any requirements applicable to the specific resource (see Order 1050.1F, paragraph 5-2).

A. Will implementation of the proposed project result in any of the following? As stated in Order 1050.1F, paragraph 5-2, extraordinary circumstances exist when a proposed action involves any of the following circumstances AND may have a significant effect (40 CFR 1508.4).

1. An adverse effect on cultural resources protected under the National Historic Preservation Act of 1966, as amended (see Order 1050.1F, paragraph 5-2.b.(1)).

☐ Yes ☒ No ☐ Possibly

Comment:

FAA submitted a project notification form w/attachments to the Massachusetts State Historic Preservation Officer (MA SHPO) on November 18, 2015, stating a proposed finding of no adverse effect on historic properties. On December 31, 2015, the MA SHPO confirmed that consultation was complete. As a result, no further action is necessary.

2. An impact on properties protected under section 4(f) of the Department of Transportation Act (see Order 1050.1F, paragraph 5-2.b.(2)).

☐ Yes ☒ No ☐ Possibly

Comment:

The Proposed Action (Runway 4L RNAV GPS IAP) does not involve any land-based impacts as there is no physical disturbance or land acquisition. Therefore, the proposed action does not result in a direct use of any Section 4(f) property. Proposed Action related noise increases, where they exist, combined with the noise impacts from implementation of the JetBlue Runway 4L RVFP procedure, will be no greater than 0.3 dB. Such noise impacts are negligible and could not lead to a constructive use of a 4(f) property, even where a quiet setting is an attribute of a 4(f) resource.

The MA SHPO The MCH concurred confirmed that consultation was complete, which would include any historic properties with FAA's determination that the Proposed Action would not adversely affect any historic properties, including those that could be used for Section 4(f) purposes. As a result, a determination under Section 4(f) of the U.S. Department of Transportation Act is unnecessary.

3. An impact on natural, ecological (e.g., invasive species) or scenic resources of Federal, Tribal, State, or local significance (for example, Federally listed or proposed endangered, threatened, or candidate species or proposed or designated critical habitat under the Endangered Species Act); resources protected by the Fish and Wildlife Coordination Act; wetlands; floodplains; prime, unique, State, or locally important farmlands; energy supply and natural resources; wild and scenic rivers, including study or eligible river segments; and solid waste management. (See Order 1050.1F, paragraphs 5-2.b.(3) and 5-2.b.(4).)

☐ Yes ☒ No ☐ Possibly

Comment:

The Proposed Action (Runway 4L RNAV GPS IAP) does not include any land-based impacts as there is no physical disturbance or land acquisition. Aircraft regularly conduct approaches to Logan Runway 4L under VMC today. The proposed action does not increase the number of operations or introduce aircraft into new areas where they did not exist before. The Proposed Action will result in an increase in concentration of aircraft over certain locations and less concentration over other locations. This is calculated in the INM. Due to the increased altitude and the availability of vertical guidance, the Proposed Action is expected to result in a reduction of the emissions impact to locations on the ground relative to the No Action Alternative (Section II.B.2, page 62).

4. A division or disruption of an established community; a disruption of orderly, planned development; or an inconsistency with plans or goals that have been adopted by the community in which the project is located (see Order 1050.1F, paragraph 5-2.b.(5)).

☐ Yes ☒ No ☐ Possibly

Comment:

See response to item V.A.3 immediately above.

5. An increase in congestion from surface transportation, by causing a decrease in the Level of Service below the acceptable level determined by the appropriate transportation agency (i.e., a highway agency). (See Order 1050.1F, paragraph 5-2.b.(6).)

☐ Yes ☒ No ☐ Possibly

Comment:

6. An impact on noise levels of noise-sensitive areas (see Order 1050.1F, paragraph 5-2.b.(7)).

☒ Yes ☐ No ☐ Possibly

Comment:

A detailed noise analysis using the Integrated Noise Model (INM) was conducted. The findings are presented in Section I.D.7, beginning on page 26. In addition to the Proposed Action, the analysis considered the cumulative impact of the Proposed Action in combination with the proposed JetBlue Runway 4L RVFP.

The INM cumulative analysis findings (for both proposed procedures) are summarized in Table 14. People exposed to less noise outnumber those exposed to more noise by a 13:1 ratio. Within the Baseline 45 dB DNL contour: **the maximum DNL increase is 0.3 dB**. All DNL increases are negligible in comparison to the applicable thresholds shown in Table 4.

7. An impact on air quality or a violation of local, State, Tribal, or Federal air quality standards under the Clean Air Act amendments of 1990 (see Order 1050.1F, paragraph 5-2.b.(8)).

☐ Yes ☒ No ☐ Possibly

Comment:

Aircraft regularly conduct approaches to Logan Runway 4L under VMC today. The No-Action Alternative is for this practice to continue. The Proposed Action (Runway 4L RNAV GPS IAP) will not result in an increase in the number, nor a change in the type, of aircraft arriving on Runway 4L. Tracks for approaches guided by the proposed Runway 4L RNAV GPS IAP would be within the footprint of the current arrival tracks, but at higher altitudes and along smoother descent paths.

The Proposed Action is expected to improve air quality relative to the No-Action Alternative. Predicted reductions in fuel consumption and CO₂ emissions for the Proposed Action, presented in Section II.B.2 (page 62), are 55,538 gallons of jet fuel and 1,171,851 pounds of CO₂. Cumulative reductions for the Proposed Action and the proposed JetBlue Runway 4L RVFP combined are larger — see Section VIII (page 85).

Given that the Proposed Action will result in air quality improvements, it is “presumed to conform” with local, State, Tribal and Federal standards under the Clean Air Act. Therefore further analysis of the project’s air quality impacts is unwarranted. See 72 FR 41565, July 30, 2007 – Federal Presumed to Conform Actions.

8. An impact on water quality, sole source aquifers, a public water supply system, or State or Tribal water quality standards established under the Clean Water Act and the Safe Drinking Water Act (see Order 1050.1F, paragraph 5-2.b.(9)).

☐ Yes ☒ No ☐ Possibly

Comment:

The Proposed Action (Runway 4L RNAV GPS IAP) does not include any land-based impacts as there is no physical disturbance or land acquisition. In addition, as stated in Section V.A.7, the Proposed Action does not result in an impact or violation of local, State, Tribal or Federal air quality standards under the Clean Air Act, and will actually result in a decrease in CO₂ emissions. **Attachment 13** is a map showing locations of reservoirs and water supply systems for the Proposed Action and the proposed JetBlue Runway 4L RVFP.

9. Effects on the quality of the human environment that are likely to be highly controversial on environmental grounds (see Order 1050.1F, paragraph 5-2.b.(10)).

☐ Yes ☒ No ☐ Possibly

Comment:

As evidenced by comments received by the FAA following an outreach meeting on May 18, 2015 there is opposition from some residents of Milton, MA, (approximately 108 comments received) and their elected officials regarding implementation of the Proposed Action (Runway 4L RNAV GPS IAP). Two members of the Logan Airport CAC from other communities and the Board of Health for the Town of Randolph also expressed opposition.

As stated in FAA Order 1050.1F, paragraph 5-2, opposition alone is not sufficient for a Proposed Action or its impacts to be considered highly controversial on environmental grounds. There must be a reasonable disagreement regarding the impacts of the Proposed Action. Comments received indicate that the majority of the opposition is based on noise and air quality associated with current flights over Milton.

To provide detailed information on noise impacts, FAA has done a full INM analysis for the FAA's Proposed Action, which includes analysis of the proposed JetBlue Runway 4L RVFP for cumulative impact purposes. Typically, a noise screen is conducted for these types of situation — adding instrument guidance an existing visual operation, without changing the type of aircraft, nor increasing the number of flights involved, or changing the area on the ground that is overflown.

The INM cumulative analysis findings (for both proposed procedures) are summarized in Table 14 (page 39). People exposed to less noise outnumber those exposed to more noise by a 13:1 ratio. Within the Baseline 45 dB DNL contour, **the maximum DNL increase is 0.3 dB**. All DNL increases are negligible in comparison to the applicable thresholds shown in Table 4. For the FAA's Proposed Action individually, **the maximum DNL increase is 0.1 dB** and the population exposed to a decrease in DNL exceeds those exposed to an increase by a ratio of 5-to-1 (Table 11, page 36).

In addition, the implementation the FAA's Proposed Action would result in reduced fuel consumption and CO₂ emissions. Based on the findings of these detailed analyses, there is no "reasonable" disagreement regarding the impacts of the proposed procedure.

10. Likelihood of an inconsistency with any Federal, State, Tribal, or local law relating to the environmental aspects of the proposed action (see Order 1050.1F, paragraph 5-2.b.(11)).

☐ Yes ☒ No ☐ Possibly

Comment:

Aircraft regularly conduct approaches to Logan Runway 4L under VMC today. The tracks for approaches guided by the proposed Runway 4L RNAV GPS IAP would be within the footprint of the current arrival tracks, but at higher altitudes. There would be no increase in the number or changes in the types of aircraft arriving on Runway 4L today. Due to the increased altitude and the availability of vertical guidance, the Proposed Action (Runway 4L RNAV GPS IAP) is expected to result in less impact to locations on the ground than the No Action Alternative.

11. Likelihood of directly, indirectly, or cumulatively, creating a significant impact on the human environment (see Order 1050.1F, paragraph 5-2.b.(12)).

☐ Yes ☒ No ☐ Possibly

Comment:

As stated in Section I.C (page 4), in addition to the FAA's Proposed Action (Runway 4L RNAV GPS IAP), JetBlue has proposed a Runway 4L RVFP to be used only during VMC. Although the projects are being proposed by two different entities, they both have the potential to impact communities underlying arrivals to Runway 4L. Consequently, the FAA conducted a cumulative analysis that considered the impacts of both proposed RNAV approaches together.

Cumulative noise impacts (Section I.D.7, page 26) are substantially below reportable or significant FAA thresholds — see the following tables:

- Table 16: Ranges of DNL changes at census block centroids by community (page 40)
- Table 4: Criteria for determining the impact of increases in aircraft noise (page 27)
- Table 14: DNL exposure changes to population (page 39).

There are cumulative reductions in fuel consumption and emissions. These are presented in Section VII (page 85).

Because: (1) aircraft currently conduct arrival operations in VMC to Runway 4L that overfly the same area that the Proposed Action would overfly and (2) the Proposed Action will not increase the number nor alter the type of aircraft approaching Runway 4L, there is no likelihood that the Proposed Action will create a significant impact on the human environment. Instead, the impact will be small but generally beneficial.

VI. Alternatives

A. Are there alternatives to the proposed project?

☐ Yes ☒ No

If yes, describe any alternatives to the proposed action.

Until the NextGen program and the availability of RNAV (GPS) IAPs, the preferred option for providing approach guidance to a runway was installation of an Instrument Landing System (ILS). For Logan Runway 4L, that would have been an option over the past decade or more. However, there are significant geography, real estate and local community issues involved.

An ILS provides lateral (also termed azimuth) guidance by its localizer subsystem. The localizer antenna must be placed along the extended runway centerline, nominally 1,000 feet past the far or “stop” end of the runway, as seen by a pilot flying the approach. To properly form a beam, the localizer antenna must be surrounded by a clear area: “The greatest detriment to the formation of the desirable [beam] patterns is the presence of reflecting objects such as uneven terrain, power lines, buildings, dense vegetation, ground vehicles, water, snow and ice conditions, and moving aircraft in the vicinity of the [antenna] sites”.⁸³

Depending upon their capabilities, localizer antennas are between 100 feet and 150 feet wide (i.e., ± 50 feet or ± 75 feet about the runway centerline extension. The clear area is, at a minimum, a semi-circle of radius 250 feet extending to the sides and in front of the antenna (i.e., toward the runway). Referring to Figure 2 (page 6), at Logan, an inlet from the Atlantic Ocean lies immediately beyond (to the northeast of) the stop ends of Runways 4L and 4R. The localizer antennas for these runways must be installed on the opposite side of the inlet, set back from the water’s edge by approximately 250 feet.

Figure 31 shows the location of the Runway 4R localizer antenna and the area where a localizer antenna for Runway 4L would have to be placed. Installation of such an antenna would involve (a) the purchase (likely involving eminent domain) of 25 to 30 residential houses and associated lots, and (b) closing a portion of Bayswater Street. (Bayswater Street does not pass by the area containing the Runway 4R localizer.)

⁸³ FAA Order 6750.16D, *Siting Criteria for Instrument Landing Systems*, February 14, 2005.

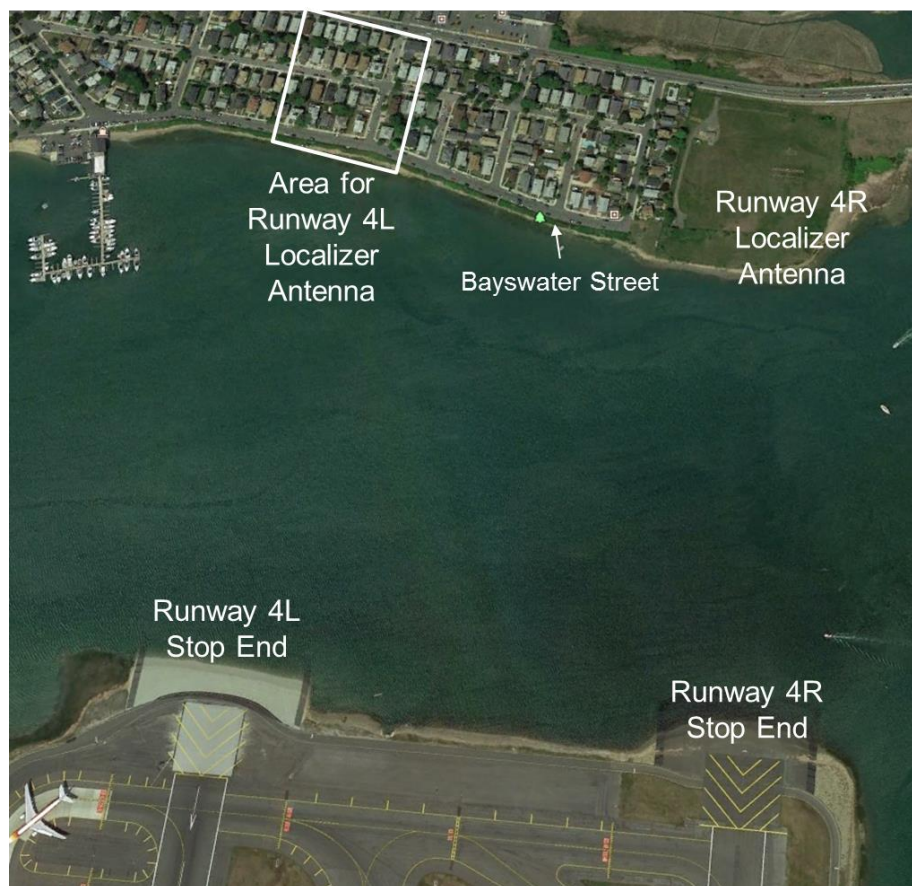


Figure 31 Location of Potential Logan Runway 4L ILS Localizer Antenna

Based on property value estimates, the cost of acquiring the property is estimated to be 18 million dollars. Clearing and preparing the land would entail additional costs not quantified. The total cost of acquiring and preparing the land is considered to be prohibitive.

Moreover, even if the funds were available to acquire and prepare the needed land, based on previous Logan Airport construction projects (e.g., centerfield taxiway on airport property, which was contested in court), local opposition to taking residential housing would, in all likelihood be intense. In the past, when the possibility of installing an ILS on Runway 4L was broached, Massport was not willing to consider it.

In situations involving a potential new approach guidance system, the cost of purchasing and installing the ILS and ancillary equipment was often the primary concern. The FAA has a contract with Thales Air Traffic Management (TATM) Corporation for ILS localizer and glide slope equipment and their installation. FAA also has a contract with TATM for Low Power DME (Distance Measuring Equipment). Current practice is that a Low Power DME is installed near a localizer, in lieu of installing one or more marker beacons off the airport property.

For Runway 4L, the combined ILS and DME installed cost is estimated to be between \$2.0 million and \$2.2 million. Runway 4L already has two Runway Visual Range (RVR) sensors installed, so those costs would be saved. (Installation of one or more RVRs is

often done in conjunction with installing an ILS.) The proposed RNAV approaches do not have any ground equipment costs.

In summary, there is no realistically available alternative system that satisfies the need to provide approach guidance to Runway 4L in order to increase safety and reduce delays. Moreover, GPS guidance enables offset angle approach courses to be flown under VMC while descending (see Figure 11 on page 18). This enables aircraft approaching Runways 4L and 4R to be readily separated, enhancing safety. ILS does not have this capability.

B. Please provide a summary description of alternatives eliminated and why.

The basic purpose of this project is implement an RNAV (GPS) Instrument Approach Procedure (IAP) on Boston Logan Runway 4L to improve safety, reduce delays and conform to national policy (Section II.A, page 41). The methodology for RNAV (GPS) IAPs are well developed and codified in FAA Order 8260.58⁸⁴. Thus the alternatives considered were: (a) the feasibility of implementing an Runway 4L RNAV GPS IAP and designs of the procedure within the parameters permitted by Order 8260.58; and (b) because Runway 4R and 4L are separated by less than 2,500 feet (specifically 1,500 feet), ensuring that possible wake encounters are mitigated pursuant to FAA Order 7110.308A⁸⁵. Mitigation of wake encounters is necessary to use both Runway 4L and 4R under IMC.

The first area for consideration involved issues associated with any new instrument approach procedure (item (a)):

- Surveying the approach course obstacle environment, and assessing the feasibility of implementing an IAP — **Attachment 2** addressed this issue. Also a survey was contracted by Massport, validated by the National Geodetic Survey and accepted by the FAA
- Ensuring that the runway has proper markings for an IAP — FAA ANE Airports Division confirmed that this is the case, and Massport has agreed to modify the Airport Layout Plan accordingly
- Selection of an approach course based upon the location of nearby Runway 4R — see paragraphs immediately below
- Selection of a glide path angle, decision altitude and minimum visibility for each procedure type — see paragraphs immediately below and **Attachment 3**.
- Coordination with Boston Consolidated Tracon and Logan Tower ATC staffs, management and union — see paragraphs immediately below.

An early decision was that no equipment is to be installed on the airport. RNAV (GPS) IAPs do not require guidance equipment on or near the airport. Since Runway 4L is a secondary runway, it was decided not to install an approach lighting system or additional Runway Visual Range (RVR) sensors. An approach lighting system enables aircraft to land under lower visibility conditions than is possible without a lighting system. It was

⁸⁴ FAA Order 8260.58, *United States Standard for Performance Based Navigation (PBN) Instrument Procedure Design*, September 21, 2012.

⁸⁵ FAA Order 7110.308A, *Simultaneous Dependent Approaches to Closely Spaced Parallel Runways*, June 1, 2015.

the judgment of the FAA and Massachusetts Port Authority that the cost of an approach lighting system was not justified by the incremental benefits they would provide. Logan Runway 4L currently has RVR sensors at the touchdown and rollout locations.

Concerning item (b) above — mitigating wake encounters involving Runway 4R — the first method is inherent in FAA Order 7110.308A. Arrival aircraft are grouped in leader-trailer pairs on opposite runways (i.e., operations are dependent), with the lead aircraft approaching Runway 4R and the trail aircraft approaching Runway 4L — see Figure 32. By limiting the size/weight of the lead aircraft with a pair, the magnitude of the wake the trailing aircraft might encounter is bounded.

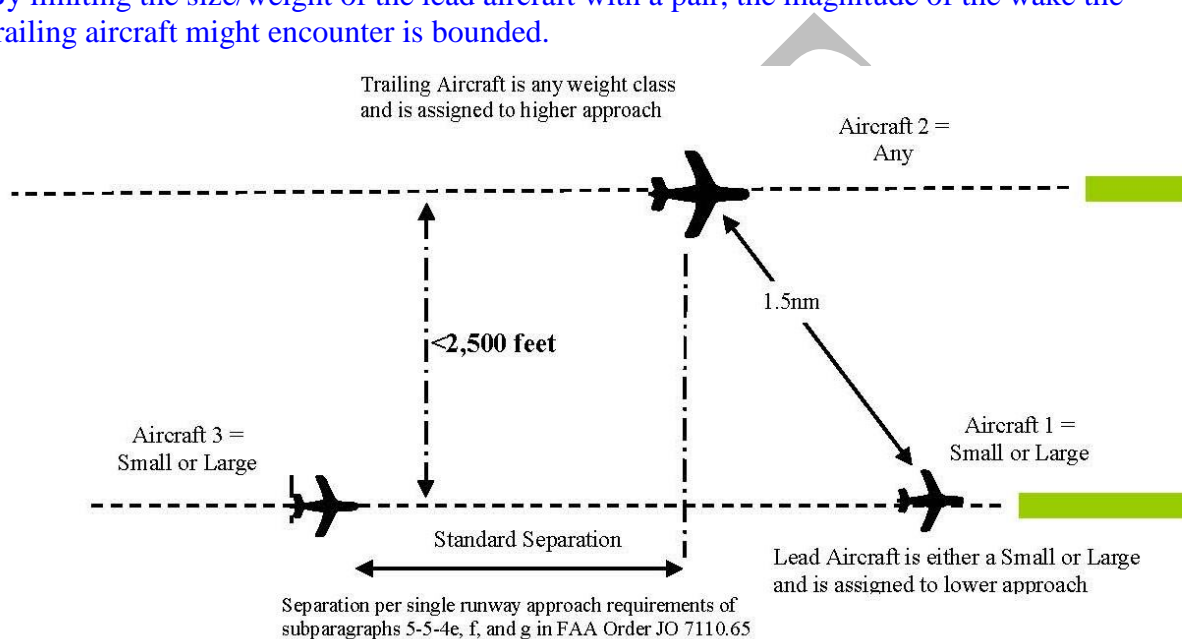


Figure 32 Top-Down View of Dependent Staggered Approach Procedure

However, analysis demonstrated that further mitigation is required by either/or:

- (a) Ensuring that the glide path for trailing aircraft approaching Runway 4L is higher than that for the leading aircraft approaching Runway 4R
- (b) Ensuring that the ground track for the trailing aircraft approaching Runway 4L is sufficiently separated from that for the leading aircraft approaching Runway 4R.

“Ensuring” here requires taking into consideration normal navigation and flight technical errors as well as expected variations in wind, temperature and atmospheric turbulence.

At San Francisco International Airport (SFO), where FAA Order 7110.308A is implemented, wake mitigation was achieved by lowering the glide path angle for the lead aircraft’s runway. Thus, lowering the glide path angle of Logan Runway 4R was briefly considered, but was rejected. Approach procedures for Runway 4R must take account of ships in the adjacent channel. This has led to Runway 4R having a displaced threshold, which reduced the landing distance available. Reducing the glide path angle for Runway 4R would likely further reduce the landing distance available, thus is not a realistic option.

Instead, the Runway 4L glide slope was set at 3.1 degrees (the maximum value permitted by Order 8260.58 unless a waiver is obtained). The Wake Turbulence Research Office then calculated the probability of wake encounters. It was found that:

- (i) For an LPV procedure type, fewer wake encounters would be experienced by aircraft approaching Runway 4L than would be experienced by aircraft approaching Runway 4R using standard in-trail separation;
- (ii) For an LNAV/VNAV procedure type, depending upon the temperature, the wake encounters experienced by the trailing aircraft approaching Runway 4L could be either more or less than those experienced by trailing aircraft approaching Runway 4R using standard in-trail separation.

When temperatures are colder than the international standard value of 59° Fahrenheit, due to the physics of the atmosphere and barometric altimeters, aircraft actually fly a slightly lower glide path angle than is indicated by the altimeter, and thus (when in a trailing position) experience an increased frequency of wake encounters. Conversely, when temperatures are warmer than 59° F, aircraft actually fly a higher glide path angle than is indicated, and experience a decreased frequency of wake encounters.

To address the LNAV/VNAV procedure's sensitivity to temperature, several alternatives were considered:

- Limit the Runway 4L RNAV GPS IAP to the LPV procedure type — Several airlines that serve Boston Logan objected. Their aircraft are equipped for LNAV/VNAV but not LPV procedure types, and they would like to take advantage of an RNAV (GPS) IAP to Runway 4L.
- Increase the Runway 4L glide path angle to a value larger than 3.1 degrees that would reduce the wake encounter probability to an acceptable level at lower temperatures — Some pilots objected to such a steep glide path angle during warm temperatures as being less safe (due to the associated increase in descent rate).
- Publish multiple glide path angles (GPAs), based on the temperature (e.g., 3.4 degree GPA for 0° F to 35° F; 3.2 degree GPA for 36° F to 72° F; and 3.0 degree GPA for 73° F to 105° F) — Controllers objected to this alternative as being complicated, thus more error-prone and a potential safety risk.

The fourth alternative explored — the combination of a 3.1 degree glide path angle and a 2.0 degree westward offset of the approach course, and retaining LNAV/VNAV approaches as an option — was selected after investigating alternative offset angles. It provides the required wake mitigation, is compliant with Order 8260.58 and was acceptable to controllers, pilots and airlines.

During the Public Comment period (May 18 – June 30, 2015), recommendations for alternatives were submitted by government elected/appointed officials and the general public. These were considered but judged to be infeasible; none were consistent with FAA Order 8260.58. These are documented in the FAA's Response to Officials (**Attachment 9**) and the Public (**Attachment 12**) are summarized in Table 25.

Table 25 Alternatives Recommended by Officials and the Public

Commenter's Recommended Alternative	Reason for Rejection
Utilize a curved approach from Boston Harbor to Runway 4L, to reduce overflight of homes	Not feasible for safety reasons; requires that Runway 4L arrival traffic cross through the paths of aircraft approaching Runway 4R along its extended centerline while using ILS guidance.
Utilize a 4.0 degree glide path angle	Not permitted by Order 8260.58 governing design of RNAV approach procedures
Utilize "fanning"; aircraft approach the runway at different azimuth angles to reduce concentration of flight paths	There are no RNAV "fanning" approach procedures in the National Airspace System (NAS)

VII. Mitigation

Are there measures, which can be implemented that might mitigate any of the potential impacts, i.e., GPS/FMS plans, nav aids, etc.?

☐ Yes ☒ No ☐ N/A

There are no impacts that require mitigation per FAA environmental requirements.

VIII. Cumulative Impacts

What other projects (FAA, non-FAA, or non-aviation) are known to be planned, have been previously implemented, or are ongoing in the affected area that would contribute to the proposed project's environmental impact?

Cumulative DNL Changes by Community — See Section V.A.11 of this IER for a summary of cumulative impacts when combining the FAA's proposed Runway 4L RNAV GPS IAP and the JetBlue Runway 4L RVFP.

For this evaluation the INM modeled the operating characteristics at Logan (in terms of aircraft types, number of approach and departure operations, runway utilization, flight procedures, terrain characteristics, etc.) in addition to accounting for all previous changes to the airport operations, including the Runway 27 and Runway 33L RNAV departures. The INM modeled the following cases: 1) No Action Alternative, the current operations at Logan; 2) current Logan operating characteristics plus use of the FAA's proposed Runway 4L RNAV GPS IAP, 3) current Logan operating characteristics plus the use of the proposed JetBlue Runway 4L RVFP; and 4) current Logan operating characteristics plus use of both the FAA's proposed Runway 4L RNAV GPS IAP and the JetBlue Runway 4L RVFP.

The INM utilizes an average annual day of operations, which includes the number of operations, runway use, flight track use, and other model inputs. The DNL noise values reported in this IER reflect all operations on all runways with and without the Proposed Action. The changes in noise levels (DNL) are compared to thresholds published in FAA Order 1050.1F, for over 59,000 census tract centroids and over 24,000 noise-sensitive facilities and historic resources.

For all cases considered, the DNL increases at the most adversely impacted (worst case) location was a small fraction of the threshold and is considered to be negligible. The net change in noise, averaged over all centroids exposed to 45 dB DNL or greater was in fact a decrease in noise exposure.

Cumulative Emissions Impact —The cumulative impact of the reductions in jet fuel consumption and CO₂ emissions for the FAA Proposed Action (see Section II.B.2, page 62) and JetBlue Proposed Action are given in Table 26.

Table 26 Cumulative Annual Fuel and Emissions Reductions

Procedure	Operational Benefit	Fuel Savings (gallons)	CO ₂ Savings (pounds)
RNAV GPS IAP	IMC Delay Reduction	49,794	1,050,653
RNAV GPS IAP	VMC Continuous Descent	5,744	121,198
RVFP	VMC Continuous Descent	18,964	400,140
Cumulative	Both Proposed Actions	74,502	1,571,991

Potential Future Runway Use Program — In the future, Massport may request that FAA implement a runway use program at Logan as a result of Phase 3 of the BLANS. However, at this time, it is not reasonably foreseeable what that would entail and therefore it can't be evaluated in terms of cumulative impacts.

IX. References/Correspondence

Attach written correspondence, summarized phone contacts using Memorandums for the File, etc.

X. Additional Preparers

The person(s) listed below, in addition to the preparer indicated on page 1, are responsible for all or part of the information and representations contained herein:

Name: [Brian R. Hansen](#)

Title: [Support Specialist / Air Traffic Controller](#)

Facility/Office: [Boston Consolidated TRACON](#)

Telephone: [\(603\) 594-5516](#)

Specific Area of Responsibility: [Air Traffic Control](#)

Name: [Carl Snyder](#)

Title: [Mechanical Engineer](#)

Facility/Office: [U.S. Department of Transportation – Research, Volpe Center](#)

Telephone: [\(617\) 494-3786](#)

Specific Area of Responsibility: [Noise Analysis](#)

XI. Facility/Service Area Conclusions

Compliance with FAA Order 1050.1F paragraph 5-6.5.g — Based upon FAA Order 1050.1F paragraph 5-6.5.g, the Proposed RNAV (GPS) IAP is qualified for the categorical exclusion of paragraph 5-6.5.g, to wit “Establishment of Global Positioning System (GPS), Flight Management System (FMS), Area Navigation/Required Navigation Performance (RNAV/RNP), or essentially similar systems that use overlay of existing flight tracks.” **Attachment 14** depicts representative current arrivals to Runway 4L and both the FAA’s proposed Runway 4L RNAV GPS IAP and JetBlue’s proposed RVFP.

- Although not required, a noise analysis of the Proposed Action was performed using the FAA-approved Integrated Noise Model (INM). It was determined that (a) the impact at the most adversely affected location is negligible, and (b) substantially more people experience a noise decrease than experience an increase — see Section I.D.7 (starting on page 26)
- The INM analysis includes effects involving an RVFP concurrently proposed by JetBlue Airlines; the cumulative effects are also negligible — see Section I.D.7 (page 26)
- The Proposed Action provides beneficial reductions in fuel consumption and CO₂ emissions — see Section II.B.2 (page 62)
- An outreach meeting on the topic of the two proposed approach procedures for Runway 4L was held on May 18, 2015 at the Mass. State Transportation Building. Due to the limited room capacity (approximately 100 people), invitations were only extended to public officials, including the Logan Airport CAC; the general public was provided access by telephone and internet (webinar) links. Comments were solicited from all persons, and replies were prepared for each comment — see **Attachment 6** and **Attachments 9 – 12**
- Opposition to the proposed RNAV procedures was expressed by residents of the Town of Milton, Mass. That opposition is almost entirely based on annoyance caused by the current arrivals to Runways 4R and 4L. Opponents’ position is that mitigating the effects of those operations should take priority over implementing new procedures.
- An outreach meeting, open to all, on the topic of aircraft overflights in the Greater Boston area, was held on December 3, 2015, at Milton High School (Section IV.A.1). Attendees included: three Members Congress, representatives of both U.S. Senators representing Massachusetts and a fourth Member of Congress, state and municipal elected officials, members of the CAC, three representatives from Massport, 10 representatives of the FAA, and approximately 500 members of the public from at least 14 communities. Every member of the public was provided the opportunity to make comments and/or ask questions. During the three-hour public comment period, 14 Milton residents made comments and/or asked questions. No questions/comments addressed either of the two proposed Runway 4L RNAV approach procedures; all concerned current arrivals to Runways 4R and 4L.
- Extraordinary Circumstances, as defined by Order 1050.1F, Paragraph 5-2, do not exist — see Section V (page 75)

- There is no reasonable controversy over the Proposed Action's environmental impact.

This IER, including its attachments, documents the above statements.

This initial review and analysis indicates that **extraordinary circumstances** or other reasons

☐ **exist** ☐ **do not exist** that would cause the responsible federal official to believe that the proposed project might have the potential for causing significant environmental impacts.

☐ The undersigned have determined that the proposed project **qualifies as a categorically excluded action** in accordance with Order 1050.1F, and on this basis, recommend that no further environmental review be conducted before the proposed project is implemented.

☐ The undersigned have determined that the proposed project **does not qualify as a categorically excluded action** in accordance with Order 1050.1F, and on this basis, recommend that further environmental review be conducted before the proposed project is implemented. Therefore the undersigned recommend that the proposed project be submitted for environmental funding for preparation of an ☐ EA ☐ EIS ☐ Not sure-more analysis needed.

1. Facility Manager Review/Concurrence

Signature: _____ Date: _____

Title: _____

Address: _____

Phone: _____ Fax: _____

2. Service Area Environmental Specialist Review/Concurrence

Signature: _____ Date: _____

Title: _____

Address: _____

Phone: _____ Fax: _____

3. Service Area Director Review/Concurrence, if necessary

Signature: _____ Date: _____

Title: _____

Address: _____

Phone: _____ Fax: _____

DRAFT

APPENDIX B

List of Section 106 Properties Identified in the General Study Area

SITE NAME	OWNER	SITE AREA (ACRES)	LATITUDE	LONGITUDE
Neponset River Reservation	DCR - Division of State Parks and Recreation	28.657	42.29569207120	-71.03833410900
Kincaide Park	City of Quincy	4.999	42.24089061600	-71.01235802490
Point Shirley Beach	Town of Winthrop	5.256	42.35894389800	-70.96951466920
Camp Meigs	DCR - Division of State Parks and Recreation	3.010	42.23478000750	-71.13189417130
Hunnewell Woods	ALGONQUIN HILL HOMEOWNERS ASSOCIATION	9.754	42.28121555650	-71.33105809400
Abigail Adams State Park	DCR - Division of State Parks and Recreation	1.438	42.24671807030	-70.93639443200
Roxbury Heritage State Park	DCR - Division of State Parks and Recreation	0.117	42.33077965090	-71.09039123580
	Town of Duxbury	0.883	42.02134642270	-70.75291443170
Dorchester Shores Reservation	DCR - Division of State Parks and Recreation	24.278	42.30690837700	-71.04733080860
First House In Halifax	Town of Halifax	3.082	41.97818787190	-70.88593836730
Ponkapoag Playground	Town of Canton	1.156	42.18894039030	-71.12488934200
Skirt Meadow	Town of Duxbury	3.052	42.05897647680	-70.65123047670
Canton Historical Society	Town of Canton	12.168	42.15334178280	-71.09862764380
Callahan State Park	DCR - Division of State Parks and Recreation	1.388	42.32992865660	-71.48808998470
Ashdod Forest	Town of Duxbury	87.076	42.05713479150	-70.75630691010
Old Cove Landing	Town of Duxbury	1.417	42.05166342470	-70.67152815970
Furnace Brook Parkway	DCR - Division of State Parks and Recreation	8.028	42.26001897490	-71.00750302440
	Duxbury Rural and Historical Society	2.608	42.01455498240	-70.71131252120
Old Scituate Lighthouse	Town of Scituate	2.730	42.20487883600	-70.71599400600
Monmouth Park	Town of Brookline	0.157	42.34530979190	-71.10659392990
Commonwealth Ave Mall	City of Boston	1.305	42.35041824300	-71.08362460810
	Town of Pembroke	58.496	42.04918361710	-70.79386109530
	X	12.951	42.12012062410	-71.43295421990
Chemung Hill Area	Town of Stoughton	30.677	42.12639315530	-71.14180856200
Metropolitan Yacht Club	METROPOLITAN YACHT CLUB	1.615	42.23062795370	-70.96279906660
Norwell High School	Town of Norwell	97.855	42.15450223060	-70.83976072980
Franklin State Forest	DCR - Division of State Parks and Recreation	22.278	42.08486920750	-71.42139183360
Corey Hill Outlook Park	Town of Brookline	2.076	42.34211745380	-71.13389868940
Revere Beach Reservation	DCR - Division of State Parks and Recreation	0.289	42.40603730260	-70.99172408590
Tufts University Fields	Tufts Univeristy	0.934	42.40340679820	-71.11997367050
Drew House	Duxbury Rural and Historical Society	1.733	42.04811925230	-70.67081533910
Dana Square	City of Cambridge	1.426	42.36138151910	-71.10774885190
Garvey Playground	City of Boston	5.136	42.28795503550	-71.04561312150
Hoyt-Sullivan Playground	City of Somerville	0.513	42.39058765430	-71.10150943140
Spruce St Well 2	Town of Norfolk	12.821	42.09182009360	-71.32702263280
Neponset River Reservation	DCR - Division of State Parks and Recreation	1.236	42.28429950220	-71.04122920890
Hamlen	Town of Wayland	33.947	42.33364952070	-71.33539139060
Martin Playground	City of Boston	1.274	42.27958241240	-71.05314806610
Hockomock Swamp	Town of West Bridgewater	4.596	42.00142578410	-71.00680039760
Hopping Brook	X	3.604	42.16713364070	-71.46716734540
	Town of Holliston	1.454	42.17572813680	-71.47086417290
Hunnewell Cr 21	HUNNEWELL FRANCIS O	6.994	42.28077099790	-71.31518103580
Toohig Park	DCR - Division of State Parks and Recreation	2.297	42.28407852270	-71.04976725070
Woodstock Playground	City of Somerville	0.225	42.40450412180	-71.13401633120
Ashland State Park	DCR - Division of State Parks and Recreation	320.102	42.24350862840	-71.46704347430
Dorchester Shores Reservation	DCR - Division of State Parks and Recreation	2.801	42.30738747190	-71.05336937200
Neponset River Reservation	DCR - Division of State Parks and Recreation	10.356	42.16645189730	-71.17245415930
Blue Hills Reservation	DCR - Division of State Parks and Recreation	850.270	42.21727277100	-71.10289244440

SITE NAME	OWNER	SITE AREA (ACRES)	LATITUDE	LONGITUDE
Alewife Brook Reservation	DCR - Division of State Parks and Recreation	29.615	42.41051001340	-71.13200425360
Stony Brook Reservation	DCR - Division of State Parks and Recreation	0.231	42.25691996190	-71.13037657130
Neponset River Reservation	DCR - Division of State Parks and Recreation	0.797	42.25681563630	-71.11483846480
Childrens Park	City of Boston	0.107	42.30927659300	-71.07906707670
Joseph Cohen Conservation Land	Town of Holliston	7.020	42.21815209310	-71.43326110030
Charles River Natural Valley Storage Area	Army Corps of Engineers	20.303	42.11363177870	-71.45862940890
Elm Hill Park	City of Boston	0.341	42.31291456350	-71.08212678990
Cochituate State Park	DCR - Division of State Parks and Recreation	11.621	42.28516745710	-71.37927149940
Neponset River Reservation	DCR - Division of State Parks and Recreation	43.060	42.27934346360	-71.04450820160
Royall House Park	City of Medford	0.749	42.41234294740	-71.11108266180
Town Well Site	Town of Medway	9.448	42.13785865460	-71.38720432100
	Town of Walpole	5.452	42.15965043200	-71.26486779120
Steamboat Wharf	Town of Hingham	1.756	42.24769397620	-70.87923435800
Cardillo Playground	City of Boston	0.991	42.28505596430	-71.11848797890
Leyland Street Community Garden	Boston Natural Areas Network	0.332	42.32104021550	-71.07073539590
Edna V. Bynoe Park	City of Boston	2.362	42.32948341680	-71.07661852080
Hillhurst	VONCLEMM LOUISA B.	11.876	42.28464228020	-71.31558933180
Downtown Common	Town of Framingham	1.172	42.27773136170	-71.41743468040
Jericho Boat Launch	Town of Scituate	2.591	42.20166541320	-70.72634956150
	Town of Walpole	22.296	42.15893655750	-71.26234159340
Easton Country Club	EASTON COUNTRY CLUB	117.469	42.02217032070	-71.08511631120
Stony Brook Reservoir	City of Cambridge	5.642	42.35798349020	-71.26896072350
Shag Rocks Island	National Park Service	0.898	42.33017746530	-70.88274396440
Leo J. Martin Memorial Golf Course	DCR - Division of State Parks and Recreation	7.784	42.32923916920	-71.27098929810
Longwood Mall	Town of Brookline	2.550	42.34298487700	-71.11186505550
Hopkinton State Park	DCR - Division of State Parks and Recreation	89.751	42.25621227060	-71.51669409240
Blue Hills Reservation	DCR - Division of State Parks and Recreation	5.482	42.23676718800	-71.06893582270
Hull Shore Reservation	DCR - Division of State Parks and Recreation	4.091	42.26019571790	-70.86384216090
Dane Park	Town of Brookline	10.239	42.31694067730	-71.16179968390
Charles River Reservation	DCR - Division of State Parks and Recreation	0.573	42.25263201640	-71.17737730850
Rumney Marsh Reservation	DCR - Division of State Parks and Recreation	28.996	42.43202486270	-70.99184787600
Revere Beach Reservation	DCR - Division of State Parks and Recreation	1.552	42.41197676010	-70.99052552920
Taunton River WMA	Department of Fish and Game	39.352	41.95771135240	-70.92502766190
South Jr. High School	Town of Braintree	21.003	42.18564976680	-70.99771888280
Hobomock Elementary School	Town of Pembroke	19.149	42.05314541510	-70.79766308670
Hockomock Swamp	Town of West Bridgewater	22.430	41.99979679230	-71.01377693800
Trotter St Plaza	City of Boston	1.111	42.31506900260	-71.08868724540
Rumney Marsh Reservation	DCR - Division of State Parks and Recreation	0.735	42.42494547690	-70.98766922420
Whitney Hill Park	City of Watertown	10.613	42.37303102650	-71.18430360090
Along Red Wing Brook	Town of Canton	18.756	42.15350493840	-71.12330266460
Neponset River Reservation	DCR - Division of State Parks and Recreation	6.287	42.26210937950	-71.10055746530
Belle Isle Marsh Reservation	DCR - Division of State Parks and Recreation	1.816	42.38420397940	-70.98716873050
	X	41.720	42.34172803830	-71.33988054420
Revere Beach Reservation	DCR - Division of State Parks and Recreation	1.104	42.40785958290	-70.99163517750
	Town of Duxbury	27.852	42.03527769050	-70.71425896340
Robey Farm	Town of West Bridgewater	16.677	42.02165989300	-71.01993820810
Mount Auburn Cemetery	MOUNT AUBURN CEMETERY	11.593	42.37447044920	-71.14185208540
Glades Corp Salt Marsh	Town of Scituate	19.789	42.24878238160	-70.76983910200

SITE NAME	OWNER	SITE AREA (ACRES)	LATITUDE	LONGITUDE
Well Site	City of Franklin	4.632	42.13484695360	-71.38391563020
Eldon St. Urban Wild	City of Boston	1.383	42.29410408060	-71.13252713560
Dover-Sherborn Reg High School	Town of Dover	1.153	42.21763386170	-71.32707487110
Bogle Ball Field	Town of Weston	0.660	42.31958319840	-71.31938760700
Barnes Wharf	Town of Hingham	1.014	42.24686120260	-70.88093626920
Cemetery	Town of Hopkinton	1.070	42.23090872680	-71.48715216400
Town Forest	City of Franklin	2.185	42.07312902470	-71.38794929830
Cheever Land	WELLESLEY COLLEGE	4.846	42.28253201430	-71.30196325200
Smith Land	Town of Duxbury	11.972	42.06987434580	-70.72962368300
	Town of Duxbury	0.020	42.01395989140	-70.70795371160
Great Hill Water Tower	Town of Bridgewater	14.084	41.98747639320	-70.95978353210
Mt Benedict Cemetery	Roman Catholic Archdiocese of Boston	85.058	42.29724949600	-71.16818682520
Back River Conservation Land	Town of Duxbury	1.370	42.05801615040	-70.67322702280
Standish Sportsmans Club	STANDISH SPORTSMANS CLUB ASSOCIATION	16.228	42.03832487650	-70.94104021420
Webb Memorial State Park	DCR - Division of State Parks and Recreation	20.405	42.26067744410	-70.92261769630
Mayflower Cemetery	Town of Duxbury	1.471	42.02972654120	-70.69678595020
Sudbury Aqueduct	DCR - Division of Water Supply Protection	0.498	42.31220653010	-71.22985260990
	Town of Duxbury	1.026	42.05105765990	-70.72331600650
Burrage Pond WMA	Department of Fish and Game	131.729	42.02884774680	-70.88448754940
Hunnewell Woods	ALGONQUIN HILL HOMEOWNERS ASSOCIATION	10.990	42.28021319360	-71.32406719890
Along Pecunit Brook	Town of Canton	25.500	42.19686964750	-71.15070437190
Blue Hills Reservation	DCR - Division of State Parks and Recreation	5.250	42.19166273070	-71.07301944750
Village Street Park	Town of Medway	0.280	42.14035783610	-71.42296030040
Charles River Reservation	DCR - Division of State Parks and Recreation	5.520	42.35779871280	-71.24997032670
	X	2.001	42.33493741800	-71.33370033120
Medway Jr/Sr High School	Town of Medway	28.980	42.14484793250	-71.40731767100
Stone CR	STONE BARBARA A	0.166	42.11776385340	-70.82903696130
Triphammer Pond	Town of Hingham	47.773	42.22512166480	-70.86413449830
Bridgewater State College	Commonwealth of Massachusetts	6.525	41.98334088290	-70.96512680120
Forest Hill Cemetery	X	237.907	42.29457338210	-71.10632151300
Hillside St. Play Area	City of Boston	0.387	42.28081195340	-71.12614238380
Great Meadows National Wildlife Refuge	United States Department of the Interior	50.292	42.35820460570	-71.39426685340
Park School CR	FAULKNER KIMBALL AND NANCY	5.388	42.31665096850	-71.13401878350
Boston Harbor Islands State Park	City of Boston	9.787	42.32022395730	-70.98651643880
Revere Beach Parkway	DCR - Division of State Parks and Recreation	42.814	42.40237337890	-71.06521090450
Pine Hill Cemetery	Pine Hill Cemetery Trust	31.924	42.03022392620	-71.00962930070
Neponset River Reservation	Trust for Public Land/Manz/et al.	0.201	42.26362319930	-71.05818541200
Glastonbury Abbey	BENEDICTINE MONKS	28.344	42.24667094290	-70.85256599990
Charles River / Rosa	City of Franklin	16.665	42.13832585730	-71.40127710300
Leonard	Town of Easton	7.411	42.00275126040	-71.13317302930
Boulevard Border Park	Town of Hingham	2.953	42.25479248190	-70.86609353200
Pumping Station	Town of Bridgewater	2.949	41.99906680990	-70.93864005810
Hopping Brook	X	8.711	42.17004484430	-71.46236553580
Quincy Shores Reservation	DCR - Division of State Parks and Recreation	1.565	42.26834173860	-71.00012077700
Fuller Brook Park	Town of Wellesley	6.223	42.29158750370	-71.29140929070
	Town of Braintree	43.569	42.19016866430	-71.00290336930
Hopping Brook	X	9.616	42.16774196460	-71.46474394520
Camp Haiastan	CAMP HAIASTAN OF THE ARMENIAN	4.710	42.06516492560	-71.38562253810

SITE NAME	OWNER	SITE AREA (ACRES)	LATITUDE	LONGITUDE
Stony Brook Reservation	DCR - Division of State Parks and Recreation	0.505	42.25818691100	-71.13058686410
Amory Playground	Town of Brookline	8.279	42.34601985090	-71.11318945620
No Bottom Pond Area	Town of Pembroke	31.252	42.06492766140	-70.82716795420
Morse School/Lindstrom Field	City of Cambridge	1.482	42.35505659200	-71.11114774060
Old Harbor Reservation	DCR - Division of State Parks and Recreation	10.739	42.33735282880	-71.02391362210
Rumney Marsh Reservation	DCR - Division of State Parks and Recreation	5.246	42.42335285980	-70.99092462500
Beaver Brook Reservation	DCR - Division of State Parks and Recreation	30.307	42.38806147470	-71.19714570040
Lopez School Playgroung	City of Cambridge	0.180	42.36153950900	-71.10521737960
Ross Park	City of Boston	12.589	42.26405997600	-71.11295349630
Clark Playground	Town of Brookline	1.077	42.32746302560	-71.12585256680
Hamlen	Town of Wayland	34.331	42.34271607030	-71.33955472340
Mayflower Well Site 1&2	Town of Duxbury	26.099	42.04027900460	-70.71365522600
Millbrock Wells	Town of Duxbury	33.263	42.05391122240	-70.69516130780
Hanover St Well Site	Town of Hanover	18.897	42.11801436730	-70.83180203090
Steinbrenner Stadium	Massachusetts Institute of Technology	4.721	42.35803842530	-71.09779956050
Mystic River Reservation	DCR - Division of State Parks and Recreation	3.073	42.40019629940	-71.07895488400
	Town of Walpole	9.250	42.16079427040	-71.26540475120
Canton Watershed Area	Town of Canton	20.010	42.14361034580	-71.10167093540
	X	27.297	42.34035102620	-71.33414714780
	Town of Holliston	1.057	42.18076166280	-71.44829594440
Duxbury Yacht Club Golf Course	DUXBURY YACHT CLUB	86.751	42.03759276990	-70.68109798470
	X	0.575	42.31631036090	-71.35072236620
Water Tank	Town of Holliston	0.406	42.18883252530	-71.45378234650
	Town of Milford	6.770	42.17012690210	-71.50208844710
Canton Watershed Area	Town of Canton	33.832	42.14370920230	-71.10540733220
North Cambridge Catholic Cemetery	Roman Catholic Archdiocese of Boston	6.947	42.39240890180	-71.13389606850
Gore Place	GORE PLACE SOCIETY	27.732	42.37188847730	-71.20833708580
	Town of Avon	16.201	42.11735983400	-71.02753096960
	Town of Duxbury	0.487	42.03345753690	-70.70371085770
	Town of Duxbury	1.113	42.02947352090	-70.75206284100
	Town of Holliston	1.086	42.20449587740	-71.43101898910
Stony Brook Reservation	DCR - Division of State Parks and Recreation	20.954	42.25521820280	-71.14367196710
107 Cedar St.	City of Boston	0.479	42.32734096340	-71.09373676890
Charles River Reservation	DCR - Division of State Parks and Recreation	0.172	42.36585366800	-71.19109988210
Stony Brook Reservation	DAHLSTROM	0.182	42.26082409940	-71.13107548010
Well #2	City of Franklin	28.281	42.08153778390	-71.41305152740
Boston Fish Pier	City of Boston	8.175	42.35064594730	-71.03833555880
Borderland State Park	DCR - Division of State Parks and Recreation	25.584	42.08265961280	-71.15312206860
Neponset River Reservation	DCR - Division of State Parks and Recreation	84.876	42.27181751020	-71.05930383380
Town Green	Town of Brookline	0.169	42.32731514780	-71.13156182770
Crowley Park	Town of Brookline	0.402	42.33996714160	-71.12448158950
West Bridgewater State Forest	DCR - Division of State Parks and Recreation	3.634	42.04159345250	-71.03993933460
Belle Isle Marsh Reservation	DCR - Division of State Parks and Recreation	23.369	42.38872998880	-70.98108515460
Charles River Reservation	DCR - Division of State Parks and Recreation	0.221	42.35940929300	-71.07439783280
Charles River Reservation	MASS GAS AND ELECTRIC LIGHT SUPPLY COMPANY	0.217	42.36513826990	-71.21325539920
	X	0.471	42.33372253250	-71.33175675250
	Town of Duxbury	2.511	42.05363462520	-70.68403841620
Neponset River Reservation	DCR - Division of State Parks and Recreation	15.618	42.26501845960	-71.05678929270

SITE NAME	OWNER	SITE AREA (ACRES)	LATITUDE	LONGITUDE
Cochituate Aqueduct	Town of Wellesley	13.035	42.29898651120	-71.31239448010
Nunkers Pond Watershed	Town of Bridgewater	9.232	41.97309232130	-71.05087678720
	Town of West Bridgewater	9.373	42.03158943180	-71.01251006550
Temple Ohabei Shalom Cemetery	Jewish Cemetery Association	2.423	42.38246626480	-71.01492932360
	Town of Holliston	3.625	42.18658853480	-71.46783761820
	Army Corps of Engineers	0.503	42.18905454990	-71.46935389990
Olmsted Park	Town of Brookline	0.911	42.32396599690	-71.11730609160
Costa Lopez Playground	City of Cambridge	0.498	42.36788519540	-71.08019234660
Wadsworth Rd Playground	Town of Duxbury	3.763	42.02168157600	-70.69901532380
	Town of Holliston	6.002	42.20516830140	-71.43212721610
Nightingale Community Garden	Boston Natural Areas Network	1.371	42.29480022820	-71.07347841310
Woodcock Chase Land	Town of West Bridgewater	8.141	42.02410031050	-71.02146751980
	Town of Duxbury	1.072	42.02039468190	-70.75312061070
North River Conservation Land	Town of Norwell	12.386	42.15879098290	-70.76248254870
Caldwell Play Area	City of Boston	0.256	42.38556942770	-71.07751575470
	Town of Duxbury	1.247	42.02908461110	-70.75260169080
Roxbury Heritage State Park	DCR - Division of State Parks and Recreation	0.222	42.33062508880	-71.09014983860
F. Gilbert Hills State Forest	DCR - Division of State Parks and Recreation	1.984	42.06009885710	-71.26241734330
Neponset River Reservation	DCR - Division of State Parks and Recreation	10.919	42.27780621680	-71.05337093190
Riverdale Park	DCR - Division of State Parks and Recreation	3.338	42.27256742430	-71.17509614350
Stony Brook Reservation	DCR - Division of State Parks and Recreation	2.850	42.26258420360	-71.13491930440
Partridge St Playground	Town of Medway	0.483	42.16872439290	-71.42818720110
Revere Beach Reservation	DCR - Division of State Parks and Recreation	5.237	42.41665386780	-70.98938788130
Schick Park	Town of Brookline	1.096	42.33590064110	-71.13356154290
	X	4.197	42.11264506720	-71.43750827900
Boston Harbor Islands State Park	DCR - Division of State Parks and Recreation	193.398	42.29522007330	-70.93677805830
Amatucci Playground	City of Boston	0.447	42.24857524620	-71.12645248410
City Square Park	Massachusetts Highway Department	1.417	42.37167900000	-71.06190284240
Neponset River Reservation	BATES GEORGE P AND NANCY B	2.576	42.19414020070	-71.15522258730
Rumney Marsh Reservation	DCR - Division of State Parks and Recreation	5.284	42.42668377930	-70.99015577190
Terrace Avenue Gardens	Town of Winthrop	0.344	42.36736377730	-70.97058461960
Conservation Land Storage	Town of Scituate	10.909	42.18935448460	-70.76040725830
Fort Revere	DCR - Division of State Parks and Recreation	0.242	42.30465250570	-70.90628811660
	Town of Duxbury	1.149	42.01418550910	-70.70252039050
Freeman Square	Town of Brookline	0.148	42.34761114570	-71.12089799900
Winthrop Shore Reservation	DCR - Division of State Parks and Recreation	0.651	42.39087607050	-70.98046087420
	X	2.703	42.34355661100	-71.33089759250
Pagel Playground	City of Boston	2.801	42.28913190030	-71.11882375260
Golden Stairs Park	City of Boston	0.158	42.36491513150	-71.03411387570
Cutler Park Reservation	DCR - Division of State Parks and Recreation	96.750	42.27508345660	-71.19509150080
Burrage Pond WMA	Department of Fish and Game	0.361	42.01055128760	-70.88411334030
Cedar Mills	Town of Walpole	27.685	42.13181234390	-71.28562351830
Stratton Woods	Town of Holliston	5.103	42.20267031080	-71.41718104170
Sudbury Aqueduct	DCR - Division of Water Supply Protection	3.105	42.31369003700	-71.22825900970
Neponset River Reservation	Trust for Public Land	0.285	42.26457440580	-71.05658100630
Aquifer Protection Land	Town of Scituate	0.870	42.18650682930	-70.77043847360
Kresge Oval	Massachusetts Institute of Technology	1.680	42.35829591080	-71.09428010950
Ashland Pumping Station	Town of Ashland	3.206	42.25400610320	-71.51544019270

SITE NAME	OWNER	SITE AREA (ACRES)	LATITUDE	LONGITUDE
Neponset River Reservation	Trust for Public Land	0.033	42.26354538380	-71.05782804800
Robbins Pond Commercial Beach	WOLSCENDORF EVELYN	4.788	42.00928042890	-70.90951576430
Hemlock Gorge Reservation	DCR - Division of State Parks and Recreation	4.033	42.31554370160	-71.22868408050
	Town of Duxbury	0.962	42.02957070240	-70.75290531040
Rumney Marsh Reservation	DCR - Division of State Parks and Recreation	0.608	42.42475762520	-70.98810197050
Alewife Brook Reservation	DCR - Division of State Parks and Recreation	14.861	42.40687139900	-71.13496559460
Haggerty School Play Area	City of Cambridge	0.368	42.37828971360	-71.15286655090
Hunnewell Woods	ALGONQUIN HILL HOMEOWNERS ASSOCIATION	2.232	42.28177462590	-71.32709904600
Athletic Fields	Town of Norwell	20.215	42.15621100270	-70.84526831820
Charles River Land Conservation Area	Town of Bellingham	5.334	42.11609013130	-71.45256177760
Harry Downes Field	Town of Brookline	8.729	42.32463089890	-71.11819577280
Bridgewater Correctional Complex	Commonwealth of Massachusetts	158.687	41.94249394280	-70.95894807890
Dorothy Quincy House	DCR - Division of State Parks and Recreation	1.811	42.25801213270	-71.00749726840
Clifford G. Grant Reservation	Town of Easton	190.861	42.05828389470	-71.11663663540
Satucket River Frontage	Town of East Bridgewater	5.753	42.02091293870	-70.94262436840
Moxley Playground	City of Watertown	4.863	42.37113954520	-71.19242008210
Watertown Skating Area	City of Watertown	1.031	42.36557495080	-71.21238519890
Sherrin And Dale Street Playground	DCR - Division of State Parks and Recreation	7.526	42.27075542970	-71.12358682440
Rogers-Sheldon Mill Site	Town of East Bridgewater	3.981	42.03054347120	-70.96901378200
Water St Parcel	Town of Hanover	0.039	42.09680092820	-70.83632011650
Moses Lincoln Lot	Town of Easton	16.662	42.00550321100	-71.13446347710
Winthrop Square	Town of Brookline	1.928	42.34643536310	-71.11701128130
Neponset River Reservation	DCR - Division of State Parks and Recreation	0.304	42.28546662410	-71.03963867990
Mystic River Reservation	DCR - Division of State Parks and Recreation	7.583	42.41856971030	-71.11590496950
Spruce St Well 2	Town of Norfolk	17.172	42.09096988860	-71.33074314650
English High Fields	City of Boston	3.771	42.30737827160	-71.10754891650
	Town of West Bridgewater	1.690	42.02552371840	-71.02138866260
Hockomock Swamp	Town of West Bridgewater	4.177	41.99652784960	-71.01063761200
	Town of Duxbury	1.402	42.02821958910	-70.75314945570
Charles River Natural Valley Storage Area	Army Corps of Engineers	10.149	42.11729984300	-71.45681264030
	Town of Holliston	4.419	42.19296393260	-71.45746952960
Norris Reservation	The Trustees of Reservations	121.234	42.15533261520	-70.78655202540
Seven Hills Park	City of Somerville	0.580	42.39711054190	-71.12405853560
Hubbard Road Conservation Land	Town of East Bridgewater	0.609	42.00512532240	-70.91473544030
Mystic River Reservation	DCR - Division of State Parks and Recreation	37.827	42.41255162200	-71.10537016740
Herring Run Historical Park	Town of Pembroke	205.371	42.07980881390	-70.81070766880
Don Kent Park	DCR - Division of State Parks and Recreation	0.300	42.27709722190	-71.01167347460
Mystic River Reservation	DCR - Division of State Parks and Recreation	44.829	42.40813281540	-71.09966535380
Samoset Rod And Gun Club	SAMOSET ROD AND GUN CLUB	3.937	42.03735925340	-70.99254564690
Hockomock Swamp WMA	Department of Fish and Game	75.019	41.98551953210	-71.08427344920
South Little League Field	Town of Randolph	6.621	42.17079979670	-71.03624407770
Massasoit State Park	DCR - Division of State Parks and Recreation	0.473	41.92988899810	-70.99210728180
Commonwealth Ave Mall	City of Boston	1.060	42.34899950480	-71.09391166010
Charles River Land Conservation Area	Town of Bellingham	1.904	42.11570522190	-71.45191630350
Stony Brook Reservation	DCR - Division of State Parks and Recreation	5.282	42.24879548810	-71.13560557550
Cochituate Aqueduct	DCR - Division of State Parks and Recreation	0.622	42.30439664850	-71.32166638170
	Town of Holliston	11.623	42.19484447230	-71.45840519040
The Oaks	WILLIAMS FRANCIS H	5.273	42.28006399710	-71.30675944180

SITE NAME	OWNER	SITE AREA (ACRES)	LATITUDE	LONGITUDE
Bristol Blake State Reservation	DCR - Division of State Parks and Recreation	139.524	42.10908878470	-71.32191991700
Kennedy School	Town of Canton	16.614	42.17526985590	-71.14360269900
Morse-Kelley Park	City of Somerville	0.672	42.38796958390	-71.11052552370
Borderland State Park	DCR - Division of State Parks and Recreation	734.091	42.07227240050	-71.15902058950
Town Well Site	Town of Medway	5.479	42.14804289550	-71.38974431910
Abigail Adams State Park	DCR - Division of State Parks and Recreation	5.230	42.24729672780	-70.93320666430
Cedar Mills	Town of Walpole	15.845	42.12834180130	-71.28520689180
Neponset River Reservation	BATES GEORGE P AND NANCY B	126.170	42.18634167690	-71.16051490800
Pine Hill Cemetery	Pine Hill Cemetery Trust	21.037	42.03122480790	-71.01153615260
Hull Shore Reservation	Sanctuary Cover Realty Trust	0.459	42.25684580510	-70.86463316790
Drainage Easement	Town of Bridgewater	0.823	41.95770311760	-71.00558590110
Everett Recreation Center	City of Everett	0.851	42.41276895800	-71.04405460160
Bridgewater Correctional Complex	Commonwealth of Massachusetts	24.555	41.96475362110	-70.96584810520
Taunton River WCR	Brodeur Brian R. & Clark Sandra L.	4.023	41.95988840030	-70.91604443750
Rumney Marsh Reservation	DCR - Division of State Parks and Recreation	10.223	42.42904007530	-70.98951396200
Poitras Memorial Land	Town of Holliston	40.215	42.20751448090	-71.43229108630
Charles River Reservation	DCR - Division of State Parks and Recreation	4.223	42.37068475820	-71.07015507370
Lowell Playground	City of Watertown	2.337	42.37769697750	-71.18309379010
Jaspers Rock	Town of Holliston	0.095	42.20548976080	-71.43074972390
West Bridgewater State Forest	DCR - Division of State Parks and Recreation	2.147	42.04084580940	-71.04094123810
Fowl Meadows Consv Land	Town of Sharon	2.406	42.15697221550	-71.18321636710
Hemlock Gorge Reservation	DCR - Division of State Parks and Recreation	0.267	42.31612933120	-71.22873923860
Hillhurst	VONCLEMM LOUISA B	46.651	42.28311319280	-71.31894201590
Tubman Square	City of Cambridge	0.048	42.36380595190	-71.10862514480
Pembroke Town Forest	Town of Pembroke	98.414	42.05274749080	-70.84222857550
Cedar Mills	Town of Walpole	2.461	42.12479143230	-71.28456622850
	Town of Holliston	0.637	42.18945483930	-71.46847432350
Bunk Pond	City of Taunton	42.583	41.96249857550	-71.08666769130
Piers Park	MASSPORT	10.865	42.36455950210	-71.03613031810
English Salt Marsh WMA	Department of Fish and Game	13.099	42.15956998470	-70.71942541770
Pine Island	Massachusetts Audubon Society	9.177	42.14288605300	-70.71066298470
English Salt Marsh WMA	Department of Fish and Game	12.699	42.15076702520	-70.70966187110
	Town of Easton	6.002	42.00919162090	-71.12350799710
Town Beach	Town of Halifax	9.113	41.99923318190	-70.84834219580
Scituate Country Club	SCITUATE COUNTRY CLUB	41.927	42.17624423750	-70.72133532010
Dell Ave Rock	City of Boston	1.130	42.26019849290	-71.12218315120
Cuneo Park	City of Boston	0.173	42.38369675320	-71.01672833150
Fort Revere	DCR - Division of State Parks and Recreation	0.209	42.30513272600	-70.90436476870
Alewife Brook Reservation	DCR - Division of State Parks and Recreation	14.844	42.39918121630	-71.15701901010
Temple St. Mall	City of Boston	0.071	42.36045578000	-71.06401958010
Wd Prop. Off Pleasant St.	Town of Canton	15.391	42.14812649180	-71.12743246260
Boston Harbor Islands State Park	City of Boston	59.914	42.32607112440	-70.98723410470
Winthrop Sq	City of Boston	0.967	42.37433068710	-71.06012868340
Along Red Wing Brook	Town of Canton	70.352	42.14635946840	-71.11095314850
Bristol Blake State Reservation	DCR - Division of State Parks and Recreation	0.626	42.10968311930	-71.31616980270
Myrtle St. Play Area	City of Boston	0.105	42.36063858810	-71.06730148710
Ames Long Pond Watershed Area	Town of Stoughton	45.170	42.09865331200	-71.12538868590
Conservation Land Off Tolman S	Town of Canton	29.548	42.14254631770	-71.15764564890

SITE NAME	OWNER	SITE AREA (ACRES)	LATITUDE	LONGITUDE
Powder Pt. Bridge & Landing	Town of Duxbury	0.898	42.04672444940	-70.65122070320
Pierce Playground	Town of Brookline	2.367	42.33576618670	-71.12210026600
	Town of Pembroke	1.725	42.04601067140	-70.78594199160
Neponset River Reservation	DCR - Division of State Parks and Recreation	8.328	42.24870890760	-71.12536229790
Stony Brook Reservation	DCR - Division of State Parks and Recreation	2.510	42.26140364140	-71.13381086380
Hubbard Road Conservation Land	Town of East Bridgewater	0.373	42.00485712710	-70.91324912870
Town Land	Town of Duxbury	3.819	42.07191095650	-70.74635780270
Mt Auburn Cemetery	Mount Auburn Cemetery Trust	165.655	42.37076408150	-71.14549507440
Round Pond Conservation Area	Duxbury Rural and Historical Society	56.088	42.03491616290	-70.71741336140
Mt Auburn Cemetery	Town of Hopkinton	10.487	42.22995078430	-71.52890672680
Tremont St Wells 1 & 2	Town of Duxbury	15.825	42.04109733660	-70.69157284130
Charles River Reservation	DCR - Division of State Parks and Recreation	10.073	42.35990818470	-71.25471381760
Trailside Estates	X	15.553	42.34729522780	-71.33176655330
	Town of Duxbury	2.561	42.03004926920	-70.75256047150
Galvin Middle School	Town of Canton	18.119	42.18633195910	-71.13118190890
Strawberry Hill	Town of Holliston	8.183	42.19067245480	-71.41296996170
Neponset River Reservation	BATES GEORGE P AND NANCY B	0.297	42.17770665900	-71.16688515090
Brookline Reservoir Park	Town of Brookline	32.206	42.32680663600	-71.13643881010
Victory Field	City of Watertown	5.175	42.37387820430	-71.18267499780
Revere Beach Parkway	DCR - Division of State Parks and Recreation	0.440	42.39924144890	-70.99223592190
Neponset River Reservation	DCR - Division of State Parks and Recreation	0.017	42.27049376030	-71.07106566890
Standish Sportsmans Club	STANDISH SPORTSMANS CLUB ASSOCIATION	6.435	42.03857695510	-70.94517312560
Museum Of Science	DCR - Division of State Parks and Recreation	4.196	42.36802820850	-71.07198403620
Francis Hunnewell	HUNNEWELL FRANCIS O	19.225	42.27914751960	-71.31815997060
Beecher St Play Area	City of Boston	0.174	42.31820116270	-71.10689126280
Charles River Natural Valley Storage Area	New England Power Company	3.095	42.11603725520	-71.45687853660
Ames Nowell State Park	DCR - Division of State Parks and Recreation	556.881	42.12006457590	-70.98678903510
Charles River Reservation	DCR - Division of State Parks and Recreation	0.499	42.36923907410	-71.06736860700
Mystic River Reservation	DCR - Division of State Parks and Recreation	0.526	42.40606610830	-71.10031607880
Lost Pond Reservation	DCR - Division of State Parks and Recreation	32.968	42.31457487210	-71.17539280040
	Town of Duxbury	1.137	42.06712050730	-70.69829504360
Mystic River Reservation	DCR - Division of State Parks and Recreation	2.398	42.41720742960	-71.12924814570
Lowell Park	DCR - Division of State Parks and Recreation	1.717	42.37589849890	-71.13965989080
Neponset River Reservation	DCR - Division of State Parks and Recreation	9.650	42.28808978850	-71.03852112000
Charles River Reservation	DCR - Division of State Parks and Recreation	19.339	42.25370332730	-71.17447463440
Rumney Marsh Reservation	DCR - Division of State Parks and Recreation	3.319	42.42565515140	-70.99445280270
Amory Woods Sanctuary	Town of Brookline	1.559	42.34708321270	-71.11333416510
Neponset River Reservation	DCR - Division of State Parks and Recreation	2.163	42.28475703880	-71.04223862820
Fowl Meadows Conservation Land	Town of Sharon	25.759	42.15991548380	-71.17859127310
	Town of Holliston	2.481	42.21614337200	-71.44425027760
Mellen Street Conservation Area CR	Town of Holliston	28.671	42.21208139820	-71.43906183670
Wrentham State Forest	DCR - Division of State Parks and Recreation	767.545	42.04701648610	-71.32290378460
Macdonald Stadium	City of Malden	5.460	42.42538946580	-71.07570451430
Wilson Mountain Reservation	DCR - Division of State Parks and Recreation	4.407	42.26177463310	-71.19688004630
Stony Brook Reservation	DAHLSTROM	0.407	42.26037207050	-71.13109762980
Boston Harbor Islands State Park	DCR - Division of State Parks and Recreation	28.857	42.28094780560	-70.89969082820
John W McCormack Memorial Park	DCR - Division of State Parks and Recreation	0.106	42.32083969640	-71.05607581470
Charles River Reservation	DCR - Division of State Parks and Recreation	3.659	42.30604650340	-71.21523327260

SITE NAME	OWNER	SITE AREA (ACRES)	LATITUDE	LONGITUDE
North & South River Estuary	Town of Marshfield	7.886	42.15858709440	-70.72173473790
Neponset River Reservation	DCR - Division of State Parks and Recreation	0.230	42.27843224540	-71.05266449970
Billy Ward Playground	Town of Brookline	0.540	42.33668611610	-71.11815943790
Hull Shore Reservation	Trust for Public Land	0.384	42.26196119240	-70.85986421620
Glacken Field	City of Cambridge	8.613	42.38055943000	-71.15144808110
	Town of Medway	0.988	42.16596847870	-71.39941403410
Commonwealth Ave Mall	City of Boston	1.365	42.35274805510	-71.07498834550
Stetson Pond Beach	Town of Pembroke	3.850	42.02394839440	-70.83009731940
Charles River Natural Valley Storage Area	Army Corps of Engineers	6.589	42.11893718590	-71.45566286070
Neponset River Reservation	DCR - Division of State Parks and Recreation	2.685	42.25506059130	-71.11713485870
	X	0.357	42.33436860400	-71.33021911030
	X	6.595	42.17376464100	-71.46770092300
Harborwood Playground	Harborwood Association	7.064	42.11408189730	-71.42393283960
Mcginley Land	Town of Milton	1.406	42.24280407870	-71.10002741850
	X	0.534	42.33824437580	-71.33458896150
Satucket River Frontage	Town of East Bridgewater	6.132	42.02205581870	-70.94270795450
Neponset River Reservation	DCR - Division of State Parks and Recreation	109.906	42.26880307760	-71.05205769990
Alewife Brook Parkway	DCR - Division of State Parks and Recreation	0.961	42.39281185040	-71.14118870850
Putterham Meadow Golf Course	Town of Brookline	123.019	42.31080869210	-71.15732337530
Reynolds Playground	Town of Norwell	0.532	42.16186244040	-70.85427176550
Jays Playground	JAYS PLAYGROUND	19.473	42.02925114920	-71.00529838830
Brooks Park	City of Medford	0.491	42.41176701760	-71.10984543390
Killian Court	Massachusetts Institute of Technology	4.273	42.35874543110	-71.09144327450
Merriam Land	Sudbury Valley Trustees	0.335	42.26622774870	-71.52308702940
Osgood Park and Community Garden	City of Somerville	0.329	42.38367617040	-71.10217633090
Senior High/Hunnewell Field	Town of Wellesley	44.407	42.30279408170	-71.28132679470
Neponset River Reservation	Trust for Public Land	0.836	42.26457483260	-71.05658027460
Neponset River Reservation	DCR - Division of State Parks and Recreation	1.948	42.16512692670	-71.17488630430
Charles River Reservation	DCR - Division of State Parks and Recreation	9.590	42.36637587360	-71.19405720770
Plympton Street Well	Town of Middleborough	23.557	41.91359457170	-70.88378500680
Well Site	City of Franklin	1.750	42.13120879110	-71.38300258930
Commonwealth Ave Mall	City of Boston	1.450	42.35335013940	-71.07275527350
Neponset River Reservation	DCR - Division of State Parks and Recreation	1.302	42.27047700140	-71.07186250270
West Roxbury Parkway	DCR - Division of State Parks and Recreation	36.134	42.28433581450	-71.14535527440
Jenkins Well	Town of Scituate	15.931	42.18507314690	-70.74380361650
Poitras CR	CARTER DARYL M AND WRAY PAMELA L TRS OF M L CARTER REALTY TRUST	3.322	42.21805311280	-71.44924858350
Well Site	City of Franklin	5.061	42.13387993410	-71.38654542650
West Meadows WMA	Department of Fish and Game	12.113	42.03327178990	-71.03467014670
	Town of Norwell	27.605	42.16513836400	-70.78098052260
Quincy Shores Reservation	DCR - Division of State Parks and Recreation	0.266	42.27740484730	-71.01239597080
Kent St Wellfield	Town of Scituate	3.031	42.17878720050	-70.72092877590
Charles River Reservation	DCR - Division of State Parks and Recreation	252.414	42.36071596550	-71.11683569240
Abigail Adams State Park	DCR - Division of State Parks and Recreation	4.720	42.24692532280	-70.93508191540
Cutler Park Reservation	DCR - Division of State Parks and Recreation	2.414	42.27948329810	-71.18807426800
	Town of Norwell	5.685	42.14656201090	-70.79996462690
	Town of Walpole	1.522	42.16383044330	-71.26906671630
Alewife Brook Reservation	DCR - Division of State Parks and Recreation	12.521	42.40063812790	-71.13767418790

SITE NAME	OWNER	SITE AREA (ACRES)	LATITUDE	LONGITUDE
Stony Brook Reservation	DCR - Division of State Parks and Recreation	0.344	42.25843108040	-71.13110625260
Cochituate State Park	DCR - Division of State Parks and Recreation	116.233	42.32050752250	-71.38155961270
	Town of Norwell	1.294	42.15838203450	-70.84108906530
Calvary Cemetery	Roman Catholic Archdiocese of Boston	42.357	42.36588287540	-71.22426216670
Knyvet Park	Town of Brookline	2.804	42.34801575170	-71.11541625290
	Town of Duxbury	0.990	42.02792895770	-70.75210160950
Stony Brook Reservation	DCR - Division of State Parks and Recreation	4.655	42.25983674160	-71.13230276890
Linden Pond Area	Town of Holliston	2.257	42.20471735070	-71.42670799380
	X	3.255	42.18173554930	-71.42089876280
Mystic River Reservation	DEVELOPERS DIVERSIFIED REALTY CORPORATION	0.762	42.40034835360	-71.07384290580
	Town of Duxbury	2.737	42.05495250650	-70.67671457770
	Town of Walpole	11.739	42.16952896570	-71.25995270280
	Town of Duxbury	0.996	42.02141413390	-70.75242343840
Neponset River Reservation	DCR - Division of State Parks and Recreation	0.830	42.16915853620	-71.16769334370
Snake Island	Town of Winthrop	8.016	42.36575883810	-70.97945296660
Hodgkins-Curtin Park	City of Somerville	1.439	42.39974907380	-71.12458115330
New England Villages	NEW ENGLAND VILLAGES	54.457	42.02909452250	-70.79701724560
Alewife Brook Parkway	DCR - Division of State Parks and Recreation	1.711	42.38843051550	-71.14331067840
Ames Long Pond (North)	Town of Stoughton	40.577	42.09072126360	-71.11893807070
Alewife Brook Reservation	DCR - Division of State Parks and Recreation	2.022	42.39812064850	-71.14482765450
Old City Hall Grounds	City of Boston	0.165	42.35789874820	-71.05943937550
Nantasket Beach Reservation	DCR - Division of State Parks and Recreation	35.921	42.27246419630	-70.85810540710
Sunset Lake	Town of Braintree	0.390	42.20358403210	-71.00949968950
McDonald Playground	City of Waltham	0.839	42.36748508640	-71.23077074060
Emily Elizabeth White Conservation Area	Town of Hanover	5.295	42.11681836110	-70.82618038690
Old Harbor Reservation	DCR - Division of State Parks and Recreation	59.893	42.32599528100	-71.04803281810
Revere Beach Reservation	DCR - Division of State Parks and Recreation	1.576	42.41052879120	-70.99101382600
Morrissey Boulevard	DCR - Division of State Parks and Recreation	0.981	42.31030113920	-71.04575576670
Well #7	City of Franklin	11.305	42.11308699480	-71.43543022570
Walter Griffin Playground	Town of Sharon	9.920	42.11413579610	-71.17409352970
Kent St Marshes	Town of Scituate	48.128	42.18823401740	-70.72301597460
Linden Park	Town of Brookline	0.279	42.33489262250	-71.11817758330
Riverside Terrace	Town of Needham	1.414	42.30441955060	-71.21530950870
Hockomock Swamp WMA	Department of Fish and Game	4.671	42.00431123830	-71.05979499580
Veterans Memorial Park	DCR - Division of State Parks and Recreation	3.439	42.41861301620	-71.11879896690
Stony Brook Reservation	DCR - Division of State Parks and Recreation	0.355	42.24769096700	-71.13442117490
Glades Corp Salt Marsh	Town of Scituate	43.156	42.24395550540	-70.76984577340
Olmsted Park	Town of Brookline	0.075	42.32523206050	-71.11666285760
Cabot Devoll Field	Town of Canton	6.243	42.14975621380	-71.12845925100
Grove Hill Cemetery	City of Waltham	11.823	42.37642744810	-71.22091457330
Milton-Hoosic Golf Course	MILTON AND HOOSIC CLUB INC	85.014	42.19786986230	-71.12924708200
	Town of Pembroke	0.257	42.02372093930	-70.82907539630
Cochesett Cemetery	Town of West Bridgewater	0.339	42.01510184390	-71.04121605580
	Town of Holliston	0.638	42.18923478880	-71.46898666170
Neponset River Reservation	DCR - Division of State Parks and Recreation	5.466	42.29019005700	-71.03294258620
Revere Beach Reservation	DCR - Division of State Parks and Recreation	0.304	42.40709957530	-70.99170058590
City Sq	City of Boston	0.125	42.37171232560	-71.06267511230
Bridgewater State Forest	DCR - Division of State Parks and Recreation	60.733	41.98217887270	-70.94789440730

SITE NAME	OWNER	SITE AREA (ACRES)	LATITUDE	LONGITUDE
Birmingham Parkway	DCR - Division of State Parks and Recreation	2.460	42.35867091660	-71.15138590130
Henry L Shattuck Reservation	The Trustees of Reservations	10.340	42.15977284500	-71.33483252860
Spring Beauties Area	Town of Wellesley	0.166	42.30720907550	-71.27802561970
Lapham Woods	Duxbury Rural and Historical Society	13.916	42.03417904060	-70.68863653750
Bradford St. Play Area	City of Boston	0.036	42.34280282690	-71.06909349250
Neponset River Reservation	BATES GEORGE P AND NANCY B	3.671	42.19617674110	-71.15523835510
Revere Beach Reservation	DCR - Division of State Parks and Recreation	1.406	42.40911000830	-70.99141022890
Stony Brook Reservation	DCR - Division of State Parks and Recreation	8.661	42.26265757950	-71.13288925890
Briggs Burial Ground	Town of Pembroke	1.612	42.09531279620	-70.79410818860
Humarock Beach	Town of Scituate	32.753	42.13846966080	-70.68961216960
Barry Playground	City of Medford	4.331	42.41424961020	-71.11463684840
Public Landing	Town of Winthrop	4.254	42.36705621870	-70.97169207370
Town Line Brook	DCR - Division of State Parks and Recreation	9.694	42.42533978910	-71.03262916570
Sennott Park	City of Cambridge	2.536	42.36847476940	-71.10002342830
Essex Square	City of Boston	0.026	42.37934477440	-71.06994634110
	DCR - Division of Water Supply Protection	5.832	42.28999814540	-71.03701163750
Peggotty Beach	Town of Scituate	5.158	42.18873338040	-70.71879673670
Bridgewater State College	Commonwealth of Massachusetts	0.758	41.98731510250	-70.96775505160
Cambridge Cemetery	City of Cambridge	51.203	42.36805755780	-71.13954039870
Borderland State Park	DCR - Division of State Parks and Recreation	78.511	42.08427885980	-71.16425923230
Boston Harbor Islands State Park	DCR - Division of State Parks and Recreation	13.827	42.32204642850	-70.98578538740
Cedar Hill/Cedar Swamp	Town of Walpole	25.933	42.11530202980	-71.27765293270
Back River Conservation Land	Duxbury Rural and Historical Society	3.311	42.05630263660	-70.67567608510
Holmes Street Recreation Area	Town of Halifax	11.441	42.00253686560	-70.82727810820
Back River Marsh	Town of Duxbury	3.738	42.05357064020	-70.68257461350
Massasoit State Park	DCR - Division of State Parks and Recreation	9.301	41.93102885450	-70.99028981030
Ponkapoag School	Town of Canton	1.783	42.19843501540	-71.11952449240
Gore Place	GORE PLACE SOCIETY	18.382	42.37304317890	-71.21111224910
Houghtons Pond	Town of Holliston	5.328	42.21519223600	-71.43164083700
Roxbury Heritage State Park	City of Boston	0.383	42.33048700380	-71.09063704390
Charlestown Naval Shipyard Park I	City of Boston	8.475	42.37359496550	-71.05301910610
Zion CR	Zion Robert K	23.743	41.91793293420	-70.96544018040
Blue Hills Reservation	DCR - Division of State Parks and Recreation	1.011	42.18771962590	-71.07308120220
Blue Hills Reservation	DCR - Division of State Parks and Recreation	7.740	42.18905782580	-71.07228693630
Blue Hills Reservation	DCR - Division of State Parks and Recreation	4.876	42.19605699570	-71.06792608450
Blue Hills Reservation	DCR - Division of State Parks and Recreation	0.978	42.20341134270	-71.06713605050
Blue Hills Reservation	DCR - Division of State Parks and Recreation	0.130	42.19411451950	-71.06772887020
Blue Hills Reservation	DCR - Division of State Parks and Recreation	3.822	42.18663463050	-71.12275509670
	Town of Framingham	3.628	42.32478880770	-71.42333733350
	Town of Framingham	8.727	42.32473269310	-71.42566418060
Cushing Memorial State Park	DCR - Division of State Parks and Recreation	5.367	42.16950683660	-70.74953471580
Webster Meadows	Town of Scituate	62.978	42.17084295320	-70.75512685820
Old Oaken Bucket Homestead	Town of Scituate	2.845	42.17586470990	-70.75428164540
Old Oaken Bucket Homestead	Scituate Historical Society	0.839	42.17717441650	-70.75450706940
Old Oaken Bucket Homestead	Scituate Historical Society	4.743	42.17707094060	-70.75572352010
Old Oaken Bucket Homestead	Scituate Historical Society	2.284	42.17818996680	-70.75537202380
Greenbush Playground	Town of Scituate	6.441	42.17912315420	-70.75174964420
Cresswell Property	Town of Norwell	0.786	42.16456394370	-70.75333541630

SITE NAME	OWNER	SITE AREA (ACRES)	LATITUDE	LONGITUDE
Cresswell Property	Town of Norwell	3.022	42.16476501070	-70.75418883770
Procter Property	Town of Norwell	4.913	42.16055325260	-70.76022602040
Cross Park Estates Property	Town of Norwell	12.019	42.16796379520	-70.76809906370
Cross Park Estates Property	Town of Norwell	0.625	42.17100455930	-70.77262322410
Farrar/Sinkewicz Property	Town of Norwell	12.989	42.16016852600	-70.76796594090
MacKenzie Property	Town of Norwell	1.111	42.16631398570	-70.77642228340
Shute Property	Town of Norwell	7.430	42.18022292960	-70.77512386440
Bond Property	Town of Norwell	7.934	42.18355584860	-70.78493698110
John Alden Circle Parcel	Town of Bellingham	12.990	42.12212278220	-71.45021186430
Charles River Bellingham CR	Charles River Bellingham LLC	7.928	42.11586489560	-71.45875551270
Babson College	Babson College	11.533	42.29559061580	-71.25880840790
Sudbury Aqueduct	DCR - Division of Water Supply Protection	8.079	42.29293907740	-71.26221600430
Babson College	Babson College	24.714	42.29274299780	-71.26397264010
Dwight Playground	Town of Needham	1.500	42.28766976830	-71.25341980540
Dwight Playground	Town of Needham	3.084	42.28843870890	-71.25334912360
Needham Cemetery	Needham Cemetery Association	21.678	42.28920303950	-71.24552836460
Sudbury Aqueduct	DCR - Division of Water Supply Protection	0.580	42.29041105980	-71.26940164220
Dodge Reservation	Wildlands Trust	9.769	41.91400008650	-70.94458812540
King School Park	Boston Planning and Development Agency	0.847	42.31042430950	-71.07621975730
Childrens Park	City of Boston	0.234	42.31055531990	-71.07801454050
Beethoven Elementary School Playground	City of Boston	0.541	42.26386889790	-71.15528154490
Jacobs Meadow	Hingham Land Conservation Trust	2.107	42.21179570650	-70.87565259860
Jacobs Meadow	Hingham Land Conservation Trust	10.492	42.21191044860	-70.87805071160
Johnson Elementary School Playground	Town of Natick	0.693	42.27798533780	-71.35017422330
Johnson Elementary School Playground	Town of Natick	0.721	42.27843304130	-71.34992240410
Johnson Elementary School Playground	Town of Natick	3.190	42.27882061350	-71.35078380630
Coolidge Hill Park	Town of Natick	22.080	42.27811895760	-71.34250159480
Coolidge Park	Town of Natick	19.390	42.27942664430	-71.33857006710
Coolidge Field	Town of Natick	3.853	42.28036283570	-71.34164050270
Natick Common	Town of Natick	1.718	42.28330684920	-71.34666832500
Johnson Elementary School Playground	Town of Natick	0.621	42.27788870450	-71.35141349020
Cottage Street Conservation Area	Town of Natick	13.941	42.26450928040	-71.34081574170
Cottage Street Conservation Area	Town of Natick	0.687	42.26389038970	-71.34106770520
Hultman Aqueduct	Massachusetts Water Resources Authority	3.930	42.26405972710	-71.33784515820
Hultman Aqueduct	Massachusetts Water Resources Authority	3.678	42.26656814560	-71.33323712600
Hultman Aqueduct	Massachusetts Water Resources Authority	3.081	42.26932317270	-71.32858181860
Sassamon Trace Golf Course	Town of Natick	78.828	42.26765286940	-71.36419481320
St Patricks Cemetery	Roman Catholic Archdiocese of Boston	17.218	42.27748663240	-71.36816372280
Farwell Street Conservation Area	Town of Natick	1.610	42.27189678300	-71.34802274080
Cottage Street Conservation Area	Town of Natick	2.943	42.26976886360	-71.34690556130
Cottage Street Conservation Area	Town of Natick	2.872	42.26955772620	-71.34459414470
West Field	Town of Natick	1.168	42.28114234920	-71.38077037510
Henry Wilson Memorial Park	Town of Natick	2.035	42.28299800140	-71.38144672440
Morency Woods Conservation Area	Town of Framingham	0.419	42.28161298080	-71.39941292760
Morency Woods Conservation Area	Town of Framingham	14.751	42.28389847430	-71.39890653440
Southwest Corridor Park	Massachusetts Bay Transit Authority	0.228	42.33748071550	-71.08630744880
Southwest Corridor Park	Massachusetts Bay Transit Authority	0.125	42.33672252170	-71.08753245250
Walden Street Community Garden	Neighborhood Development Corporation of Jamaica Plain	0.244	42.32536719080	-71.10465336210

SITE NAME	OWNER	SITE AREA (ACRES)	LATITUDE	LONGITUDE
Southwest Corridor Park	Massachusetts Bay Transit Authority	0.071	42.33698810620	-71.08710212100
Indian Brook Flood Control Site	Army Corps of Engineers	2.793	42.25355929740	-71.35151840010
Broadmoor Wildlife Sanctuary	Massachusetts Audubon Society	7.245	42.24256426260	-71.34780411170
Broadmoor Wildlife Sanctuary	Massachusetts Audubon Society	270.057	42.24944027630	-71.34770776460
Massapoag Trail and Brook Conservation Area	Town of Sharon	4.747	42.13772481530	-71.16563040360
Massapoag Trail and Brook Conservation Area	Town of Sharon	1.915	42.13932953470	-71.16715474160
Massapoag Trail and Brook Conservation Area	Town of Sharon	28.946	42.13877450840	-71.16465764490
Massapoag Trail and Brook Conservation Area	Town of Sharon	47.494	42.13260787710	-71.16409993630
Massapoag Trail and Brook Conservation Area	Town of Sharon	17.603	42.12762410090	-71.16411659190
Massapoag Trail and Brook Conservation Area	Town of Sharon	1.479	42.12450096720	-71.16070883610
Massapoag Trail and Brook Conservation Area	Town of Sharon	10.510	42.12588655860	-71.16278932210
Massapoag Trail and Brook Conservation Area	Town of Sharon	0.626	42.12637783580	-71.16679271370
Blue Hills Reservation	DCR - Division of State Parks and Recreation	51.511	42.18885202260	-71.12655914140
Blue Hills Reservation	DCR - Division of State Parks and Recreation	1.518	42.18965536390	-71.12178532770
Bond Property	Town of Norwell	8.418	42.18479600790	-70.78397627380
	Town of Scituate	7.518	42.18489039910	-70.78206445140
Turner Property	Town of Norwell	9.490	42.18210660980	-70.79182402710
Fordville Conservation Area	Town of Duxbury	8.450	42.04123163580	-70.74378466210
Trout Farm CR	HALLS CORNER ASSOCIATES	16.618	42.02373117900	-70.73788541850
Freeman Boynton Lot	Duxbury Rural and Historical Society	1.656	42.04058822140	-70.67091561790
Berg CR	BERG GORDON H AND RUTH I G	4.215	42.03449990840	-70.67693356030
Berg CR	BERG GORDON H AND RUTH I G	0.398	42.03547359110	-70.67409503550
Berg CR	BERG GORDON H AND RUTH I G	0.710	42.03527152690	-70.67498532860
Berg CR	BERG GORDON H AND RUTH I G	4.023	42.03599386410	-70.67603004120
Christmas Tree Farm CR	DUFFY ARTHUR J TR OF SURPLUS STREET RT	0.537	42.03439948120	-70.68142300530
Christmas Tree Farm CR	DUFFY ARTHUR J TR OF SURPLUS STREET RT	1.956	42.03520935340	-70.68303014730
Wellesley Country Club	Wellesley Country Club	10.547	42.29874805060	-71.25703830710
Vesta Park	Town of Needham	0.241	42.29716003140	-71.25680948040
North Hill CR	Babson College	31.674	42.29167311700	-71.25411598260
Babson College	Babson College	38.246	42.29039135910	-71.26128881380
Babson College	Babson College	34.020	42.28994177370	-71.25735094530
Moore Homes CR	Moore Homes Inc	1.442	42.39330762070	-71.17450585950
Richmond/Barbuto	RICHMOND CHARLES P AND BARBUTO FRANK S	0.200	42.21498280000	-70.88173982160
Richmond/Barbuto	RICHMOND CHARLES P AND BARBUTO FRANK S	0.209	42.21498312210	-70.88119769880
Richmond/Barbuto	RICHMOND CHARLES P AND BARBUTO FRANK S	0.270	42.21502748580	-70.88232737520
Richmond/Barbuto	RICHMOND CHARLES P AND BARBUTO FRANK S	0.236	42.21507179390	-70.88282690600
Richmond/Barbuto	RICHMOND CHARLES P AND BARBUTO FRANK S	0.135	42.21510200400	-70.88327479100
Richmond/Barbuto	RICHMOND CHARLES P AND BARBUTO FRANK S	0.264	42.21504081630	-70.88065430840
Richmond/Barbuto	RICHMOND CHARLES P AND BARBUTO FRANK S	0.315	42.21503572230	-70.87986734780
Richmond/Barbuto	RICHMOND CHARLES P AND BARBUTO FRANK S	0.961	42.21546289560	-70.87690091690
Richmond/Barbuto	RICHMOND CHARLES P AND BARBUTO FRANK S	2.057	42.21564689250	-70.87816962410
Morency Woods Conservation Area	Town of Framingham	1.932	42.28349620290	-71.39775600810
Sunkaway Conservation Area	Town of Natick	0.392	42.31056705310	-71.33602826270
Sunkaway Conservation Area	Town of Natick	5.309	42.31025099850	-71.33840996960
Sunkaway Conservation Area	Town of Natick	2.354	42.31063191090	-71.33710740300
Sunkaway Conservation Area	Town of Natick	80.293	42.31025585080	-71.34267102430
Worcester Road Conservation Area	Town of Natick	0.705	42.30198622310	-71.34378937590
Shaw Park	Town of Natick	0.650	42.27243388700	-71.31683866570

SITE NAME	OWNER	SITE AREA (ACRES)	LATITUDE	LONGITUDE
South Natick Dam Park	Town of Natick	0.676	42.27167982340	-71.31601586950
Hunnewell Park	Town of Natick	10.627	42.27149501570	-71.31278149880
South Natick Multi-Purpose Area	Town of Natick	0.661	42.27114693220	-71.31524218560
South Natick Multi-Purpose Area	Town of Natick	2.120	42.27007803910	-71.31477678970
Glen Street Park	Town of Natick	9.345	42.26818375910	-71.31688512330
South Natick Multi-Purpose Area	Town of Natick	0.094	42.26981027410	-71.31520447250
The Riverbend School	Town of Natick	1.748	42.27290852900	-71.31399397000
The Riverbend School	Town of Natick	0.377	42.27382144360	-71.31446565530
Sherman Nature Preserve	Town of Natick	12.565	42.27672757700	-71.31712288860
Sherman Nature Preserve	Town of Natick	0.916	42.27641993500	-71.31596360850
Broadmoor Wildlife Sanctuary	Massachusetts Audubon Society	23.091	42.25579886270	-71.32119668590
Broadmoor Wildlife Sanctuary	Massachusetts Audubon Society	58.932	42.25193140300	-71.33055007410
Broadmoor Wildlife Sanctuary	Massachusetts Audubon Society	60.528	42.25672346380	-71.32466772860
Broadmoor Wildlife Sanctuary	Massachusetts Audubon Society	12.667	42.25924453440	-71.32117419360
Broadmoor Wildlife Sanctuary	Massachusetts Audubon Society	13.182	42.25652745860	-71.31738286420
Charles River Reservation	Lyons Peter T. and Claire S.	0.007	42.36035811760	-71.18265658320
Village Cemetery	Town of Dedham	4.087	42.24700253850	-71.17920353110
Dedham Town Common	Town of Dedham	1.170	42.25160170890	-71.18455438780
Dedham Town Common	Town of Dedham	0.799	42.25204465210	-71.18501349680
Massapoag Trail and Brook Conservation Area	Town of Sharon	2.987	42.12333019000	-71.16187370400
Massapoag Trail and Brook Conservation Area	Town of Sharon	0.678	42.12494657970	-71.16115331720
Massapoag Trail and Brook Conservation Area	Town of Sharon	0.517	42.12132978320	-71.16352166100
Massapoag Trail and Brook Conservation Area	Town of Sharon	1.180	42.12199347440	-71.16308998420
Massapoag Trail and Brook Conservation Area	Town of Sharon	7.569	42.12280939470	-71.16152507900
Massapoag Brook and Trail Conservation Area	Town of Sharon	3.299	42.12931297320	-71.16763829930
Massapoag Trail and Brook Conservation Area	Town of Sharon	4.918	42.13559601330	-71.16801717590
Massapoag Trail and Brook Conservation Area	Town of Sharon	0.462	42.13769717030	-71.16387175700
Massapoag Trail and Brook Conservation Area	Town of Sharon	0.661	42.13788187170	-71.16407774980
Massapoag Trail and Brook Conservation Area	Town of Sharon	0.159	42.13797784580	-71.16416581250
Massapoag Trail and Brook Conservation Area	Town of Sharon	25.916	42.11863032950	-71.16763727860
Cottage Street School Playground	Town of Sharon	14.799	42.11946871580	-71.16985908780
Walton Parklands Conservation Area	Town of Sharon	8.781	42.11755415250	-71.17057975090
Arguimbau Farm CR	Arguimbau Daniel and Margaret	25.058	42.12409459490	-71.15805169970
Arguimbau CR	Arguimbau Lawrence B	8.864	42.12205348790	-71.16035444180
Massapoag Sportsmens Club CR	Massapoag Sportsmens Club Inc	10.546	42.13182762450	-71.15913480700
Massapoag Sportsmens Club CR	Massapoag Sportsmens Club Inc	5.787	42.12967606110	-71.16336774440
Massapoag Sportsmens Club CR	Massapoag Sportsmens Club Inc	3.697	42.12680622440	-71.16225805910
Massapoag Sportsmens Club CR	Massapoag Sportsmens Club Inc	15.488	42.12838510910	-71.16138215020
Massapoag Sportsmens Club CR	Massapoag Sportsmens Club Inc	9.927	42.12637569460	-71.15926873690
Rocky Narrows Reservation	The Trustees of Reservations	6.656	42.22891238100	-71.33620516740
Lewis CR	Lewis Muriel G S	71.969	42.22700755220	-71.34517235370
Charlescote Farm CR	Trustees of Charlescote Farm	28.306	42.23973252580	-71.33362771300
Harrington Home Farm CR	Harrington George C and Diantha C	13.035	42.33319270830	-71.46891640380
Christmas Tree Farm CR	DUFFY ARTHUR J TR OF SURPLUS STREET RT	0.543	42.03655163930	-70.68319944420
Christmas Tree Farm CR	DUFFY ARTHUR J TR OF SURPLUS STREET RT	4.166	42.03440839580	-70.67952944020
ONeil Farm CR	Wildlands Trust	13.728	42.02549581510	-70.74286939210
Chase CR	CHASE WILLIAM J AND ROSEMARY F	0.459	42.10546430650	-70.72477987020
Chase CR	CHASE WILLIAM J AND ROSEMARY F	0.622	42.10539546250	-70.72414720370

SITE NAME	OWNER	SITE AREA (ACRES)	LATITUDE	LONGITUDE
Chase CR	CHASE WILLIAM J AND ROSEMARY F	1.182	42.10693348300	-70.73020987070
Chase CR	CHASE WILLIAM J AND ROSEMARY F	1.838	42.10687884490	-70.72967074470
Chase CR	CHASE WILLIAM J AND ROSEMARY F	2.267	42.10688712180	-70.72916987760
Sanborn CR	SANBORN GRACE M	0.797	42.09846927070	-70.72187844670
Frisbie CR	FRISBIE RICHARD L AND CONSTANCE E	0.278	42.09885497350	-70.72110724220
Farrell CR	FARRELL JOSEPH W AND ELEANOR M	1.719	42.10213253710	-70.72082955380
Cecil CR	CECIL EVELYN K AND DUDLEY B	1.695	42.10457216690	-70.72361189550
Hartnett CR	HARTNETT FRANCIS J AND GAIL	0.211	42.11157076220	-70.73283657180
Brown CR	BROWN MARIAN V	1.291	42.11846911980	-70.73956206820
Brown CR	BROWN MARIAN V	1.910	42.11772974690	-70.74194798920
Yurgelun CR	YURGELUN ROGER AND SALLY C	0.533	42.12408425340	-70.74342194290
Broadmoor Wildlife Sanctuary	Massachusetts Audubon Society	47.951	42.25385200870	-71.33435074890
Broadmoor Wildlife Sanctuary	Massachusetts Audubon Society	1.224	42.25573826210	-71.33555167130
Broadmoor Wildlife Sanctuary	Massachusetts Audubon Society	19.213	42.25625237540	-71.33313540080
Broadmoor Wildlife Sanctuary	Massachusetts Audubon Society	14.027	42.25151288690	-71.33456536410
Broadmoor Wildlife Sanctuary	Massachusetts Audubon Society	37.448	42.25084645280	-71.33863568930
Broadmoor Wildlife Sanctuary	Massachusetts Audubon Society	2.047	42.25333257390	-71.33257764930
Broadmoor Wildlife Sanctuary	Massachusetts Audubon Society	8.175	42.25306347170	-71.33881266390
Broadmoor Wildlife Sanctuary	Massachusetts Audubon Society	22.756	42.25465312140	-71.33926617370
Laviscount Park	City of Boston	0.861	42.31663923800	-71.08621297020
Reverend Doctor Loesch Family Park	City of Boston	2.251	42.29066756590	-71.06649190560
Howes Playground	City of Boston	1.868	42.32426118120	-71.07868204280
South Broadway Park	City of Malden	4.126	42.42667108280	-71.04370593540
Massapoag Sportsmens Club CR	Massapoag Sportsmens Club Inc	3.784	42.12779291970	-71.15959580480
Massapoag Sportsmens Club CR	Massapoag Sportsmens Club Inc	5.536	42.12668582220	-71.15770469760
Massapoag Sportsmens Club CR	Massapoag Sportsmens Club Inc	16.954	42.12954341440	-71.15728976470
Massapoag Trail and Brook Conservation Area	Town of Sharon	45.008	42.13958509390	-71.16050667870
Brockton Audubon Preserve	Wildlands Trust	16.359	42.08166398220	-71.07492373070
Brockton Audubon Preserve	Wildlands Trust	8.713	42.08306951760	-71.07676239350
Brockton Audubon Preserve	Wildlands Trust	4.558	42.08632121800	-71.06979005980
Brockton Audubon Preserve	Wildlands Trust	32.337	42.08449936110	-71.07317049990
Brockton Audubon Preserve	Wildlands Trust	2.408	42.08758627580	-71.07144817140
Brockton Audubon Preserve	Wildlands Trust	13.451	42.08774567030	-71.06827768080
Brockton Audubon Preserve	Wildlands Trust	16.902	42.08769205980	-71.07066346490
Water District Land	Town of Cohasset	5.230	42.22561590450	-70.82479874150
Water District Land	Town of Cohasset	4.987	42.22655955500	-70.82392170860
Water District Land	Town of Cohasset	6.679	42.22780896610	-70.82294124430
Water District Land	Town of Cohasset	1.272	42.21346617600	-70.81959092050
Water District Land	Town of Cohasset	1.799	42.21438249500	-70.81926615290
Water District Land	Town of Cohasset	0.752	42.21505907540	-70.81719716460
Water District Land	Town of Cohasset	3.971	42.21511262760	-70.82016745820
Back Of The Hill	City of Boston	3.736	42.32984236380	-71.11000818170
North Avenue Conservation Area	Town of Rockland	19.683	42.13066388440	-70.93392297660
Salem Street Conservation Area	Town of Rockland	4.668	42.13383448720	-70.93569486710
Salem Street Conservation Area	Town of Rockland	0.174	42.13314059390	-70.93503368600
Salem Street Conservation Area	Town of Rockland	0.726	42.13400564150	-70.93500927650
Salem Street Conservation Area	Town of Rockland	1.549	42.13544410580	-70.93336285880
Salem Street Conservation Area	Town of Rockland	5.643	42.13494271400	-70.93458997970

SITE NAME	OWNER	SITE AREA (ACRES)	LATITUDE	LONGITUDE
Salem Street Conservation Area	Town of Rockland	1.931	42.13555042280	-70.93249425130
Welcome Young Park	City of Quincy	2.836	42.27991657900	-71.03153219590
Cavanaugh Stadium	City of Quincy	4.270	42.27679104440	-71.02332227680
Hobart Street Woods	City of Quincy	7.482	42.26571184560	-71.03000135750
Sherman Street Bog	City of Quincy	8.267	42.26550198310	-71.03147542850
Poor Meadow Brook WMA	Department of Fish and Game	1.184	42.02140112770	-70.90247065200
Poor Meadow Brook WMA	Department of Fish and Game	28.561	42.01914780120	-70.90523422190
Poor Meadow Brook WMA	Department of Fish and Game	11.754	42.02232802120	-70.90101087650
#4 Well	Town of East Bridgewater	11.894	42.02276429440	-70.90380926480
Poor Meadow Brook WMA	Department of Fish and Game	1.773	42.02403416950	-70.90441222600
Neponset River Reservation	DCR - Division of State Parks and Recreation	0.130	42.26726720990	-71.09342465030
Abigail Adams State Park	Kibby Richard C.	1.269	42.24655458680	-70.93728102070
Neponset River Reservation	Extra Space of Milton LLC	1.255	42.27112041780	-71.06636555830
Cronin CR	Cronin David and Laureen	0.751	42.19912441590	-71.31570241460
	Town of Medfield	0.207	42.21343307120	-71.30359024980
	Town of Medfield	2.255	42.21339069230	-71.30452367350
White Oak Farm Estates CR	Nerger Natalie M	1.367	42.10814955550	-70.71924097070
White Oak Farm Estates CR	Nerger Natalie M	9.163	42.10937708140	-70.72041836550
Marshfield Water Supply Land	Town of Marshfield	7.759	42.10547307830	-70.71557616910
Idylbrook Park	Town of Medway	9.233	42.16984209920	-71.43575410640
Idylbrook Conservation Area	Town of Medway	19.273	42.16944764550	-71.43809553990
Idylbrook Conservation Area	Town of Medway	10.757	42.16981558130	-71.43338325970
Freeman School Playground	City of Marlborough	0.286	42.34921208960	-71.54621579730
Union Common	City of Marlborough	0.893	42.34774405800	-71.54533928410
Springhill Cemetery	City of Marlborough	2.542	42.34911322040	-71.54307646450
Old Common Cemetery	City of Marlborough	1.117	42.34762136020	-71.55231120070
	Town of Medfield	2.231	42.21325469870	-71.30516670040
Norfolk Hunt Club	WARDNER FARM TRUST	21.050	42.21139765880	-71.29763687840
Norfolk Hunt Club	WARDNER FARM TRUST	26.822	42.21385650490	-71.30007598960
Macleod Farm CR	Macleod Robert W and Barbara W	45.170	42.21016850280	-71.30210301440
Catlin CR	Catlin Randolph and Marian W	3.965	42.21462064910	-71.31074181810
Rowean CR	Rowean Robert P and Pamela	2.151	42.17404879280	-71.29361640120
Webb CR	Webb James F	2.009	41.91640098830	-70.95431067880
Webb CR	Webb James F	46.677	41.91820076800	-70.95252792730
Bluefish River Marsh HPR	McLaughlin John G and Doreen K	3.191	42.04707084330	-70.67109545690
Bluefish River Marsh	Duxbury Rural and Historical Society	0.575	42.04737242620	-70.67284329410
Hillside Memorial Park	City of Medford	0.759	42.41427246750	-71.12863706880
Kingston State Forest	DCR - Division of State Parks and Recreation	13.736	41.98295127520	-70.72652095450
Peterson Swamp WMA	Department of Fish and Game	18.484	42.00399498120	-70.82630444870
Wildcat Hill CR	Wildcat Hill LLC	2.003	42.14152478540	-70.81497048260
Wildcat Hill CR	Wildcat Hill LLC	7.973	42.14139550580	-70.81709709830
Wildcat Hill CR	Wildcat Hill LLC	25.510	42.13940608670	-70.81920153580
Wildcat Hill CR	Wildcat Hill LLC	0.426	42.14269886300	-70.82020952290
Wildcat Hill CR	Wildcat Hill LLC	0.823	42.14258446350	-70.81966164440
Wildcat Lane Conservation Area	Town of Norwell	13.602	42.14444741230	-70.81811400450
Wildcat Lane Conservation Area	Town of Norwell	0.411	42.14305744200	-70.81796755600
Donovan Fields Conservation Area	Town of Norwell	23.220	42.15321311990	-70.80929010840
Donovan Fields Conservation Area	Town of Norwell	25.444	42.15263593870	-70.81418236080

SITE NAME	OWNER	SITE AREA (ACRES)	LATITUDE	LONGITUDE
Duxbury Marsh Conservation Area	Town of Duxbury	0.662	42.06886588140	-70.65167871190
Duxbury Marsh Conservation Area	Town of Duxbury	4.185	42.06955282720	-70.65175431890
Duxbury Marsh Conservation Area	Town of Duxbury	0.088	42.06966488360	-70.65085495750
Duxbury Marsh Conservation Area	Town of Duxbury	0.393	42.07043272080	-70.65276948630
Duxbury Marsh Conservation Area	Town of Duxbury	7.342	42.06611391510	-70.65376037240
Duxbury Marsh Conservation Area	Town of Duxbury	2.773	42.06546221690	-70.65218581930
Duxbury Marsh Conservation Area	Town of Duxbury	4.417	42.06620043550	-70.65176552420
Duxbury Marsh Conservation Area	Town of Duxbury	2.637	42.06484491130	-70.65109627670
Duxbury Marsh Conservation Area	Town of Duxbury	1.322	42.06588898080	-70.65004476110
Bluefish River Marsh	Duxbury Rural and Historical Society	0.398	42.04691841510	-70.67219688470
Nobadeer Village CR	Kingston Lincoln Group LLC	1.029	41.99027036910	-70.77580875660
Moose Hill Wildlife Sanctuary	Massachusetts Audubon Society	3.272	42.11317550080	-71.22149954580
Oak Tree Estates CR	Dirazonian Sr Karop Tr Of Dirazonian RT	7.740	42.27663391000	-71.49633118980
Oak Tree Estates CR	Dirazonian Sr Karop Tr Of Dirazonian RT	2.603	42.27829857730	-71.49653814320
Derubeis	DERUBEIS FRANCIS	0.077	42.27371066630	-71.03293922120
Derubeis	DERUBEIS FRANCIS	0.456	42.27389499540	-71.03332697710
Presidents Golf Course	County of Norfolk	34.879	42.27079308970	-71.04013284560
Presidents Golf Course	County of Norfolk	55.692	42.26993241880	-71.04422386150
Day	Town of Milton	19.599	42.27448824240	-71.04449817920
Day	Town of Milton	2.696	42.27411461890	-71.04666719140
Day	Town of Milton	3.961	42.27328195420	-71.04337854860
Day	Town of Milton	0.335	42.27384021510	-71.04249634840
DeFilippo Playground	City of Boston	1.097	42.36651655390	-71.05687783230
Copps Hill Burying Ground	City of Boston	1.982	42.36730790660	-71.05586563100
Scarmella / Maverick Square	Commonwealth of Massachusetts	0.311	42.36943976780	-71.03928809690
Copps Hill Terrace	City of Boston	0.612	42.36781950100	-71.05535261330
Paul Revere Mall	City of Boston	0.781	42.36579172900	-71.05359667320
Silver Lake Sanctuary	Town of Kingston	16.128	42.01640887640	-70.79842428960
Silver Lake Sanctuary	Town of Kingston	1.777	42.01742478130	-70.80001014960
Silver Lake Sanctuary	Town of Kingston	1.554	42.01699399410	-70.80080165500
Silver Lake Sanctuary	Town of Kingston	70.209	42.01673892840	-70.79346040060
Silver Lake Regional School District Athletic Fields	SILVER LAKE REGIONAL SCHOOL DISTRICT	13.561	42.01005380260	-70.78279301680
Silver Lake Regional School District Athletic Fields	SILVER LAKE REGIONAL SCHOOL DISTRICT	0.035	42.01413188870	-70.78512262640
Silver Lake Regional School District Athletic Fields	SILVER LAKE REGIONAL SCHOOL DISTRICT	26.345	42.01267740720	-70.78456401310
Silver Lake Regional School District Athletic Fields	SILVER LAKE REGIONAL SCHOOL DISTRICT	0.215	42.01427680260	-70.78354452860
Silver Lake Regional School District Athletic Fields	SILVER LAKE REGIONAL SCHOOL DISTRICT	0.120	42.01420975080	-70.78549363290
Silver Lake Regional School District Athletic Fields	SILVER LAKE REGIONAL SCHOOL DISTRICT	2.280	42.01429355160	-70.78658174050
Silver Lake Regional School District Athletic Fields	SILVER LAKE REGIONAL SCHOOL DISTRICT	19.166	42.01373899770	-70.77868280070
Silver Lake Regional School District Athletic Fields	SILVER LAKE REGIONAL SCHOOL DISTRICT	1.289	42.01480432530	-70.78126647450
Southwest Corridor Park	Massachusetts Bay Transit Authority	0.014	42.34432536110	-71.07963534020
Southwest Corridor Park	Massachusetts Bay Transit Authority	0.003	42.34435481240	-71.07941865300
Southwest Corridor Park	Massachusetts Bay Transit Authority	0.021	42.34435987410	-71.07956891290
Southwest Corridor Park	Massachusetts Bay Transit Authority	0.008	42.34441567170	-71.07986111550
Southwest Corridor Park	Massachusetts Bay Transit Authority	0.041	42.34435614620	-71.07944648830
Southwest Corridor Park	Massachusetts Bay Transit Authority	0.048	42.34442392420	-71.07928699010
Southwest Corridor Park	Massachusetts Bay Transit Authority	0.078	42.34493177520	-71.07920781210
Southwest Corridor Park	Massachusetts Bay Transit Authority	0.069	42.34498234950	-71.07866281240
Southwest Corridor Park	Massachusetts Bay Transit Authority	0.037	42.34530217850	-71.07833321640

SITE NAME	OWNER	SITE AREA (ACRES)	LATITUDE	LONGITUDE
Southwest Corridor Park	Massachusetts Bay Transit Authority	0.023	42.34539833150	-71.07817510220
Southwest Corridor Park	Massachusetts Bay Transit Authority	0.057	42.34534982510	-71.07839949030
Southwest Corridor Park	Massachusetts Bay Transit Authority	0.019	42.34546043020	-71.07826752250
Southwest Corridor Park	Massachusetts Bay Transit Authority	0.048	42.34555583910	-71.07802572890
Southwest Corridor Park	Massachusetts Bay Transit Authority	0.084	42.34560244050	-71.07809723250
Southwest Corridor Park	Massachusetts Bay Transit Authority	1.299	42.34490443240	-71.07906507020
Nobadeer Village CR	Kingston Lincoln Group LLC	4.121	41.98966626970	-70.77521518090
Moose Hill Wildlife Sanctuary	Massachusetts Audubon Society	0.923	42.11357242890	-71.22162171380
Water District Land	Town of Sharon	0.547	42.11488474820	-71.21185601340
Moose Hill Wildlife Sanctuary	Massachusetts Audubon Society	20.182	42.11358765080	-71.21077232950
Moose Hill Wildlife Sanctuary	Massachusetts Audubon Society	8.562	42.11527742560	-71.21113040310
Moose Hill Wildlife Sanctuary	Massachusetts Audubon Society	32.715	42.11524803630	-71.22029040710
Moose Hill Wildlife Sanctuary	Massachusetts Audubon Society	22.657	42.11674625160	-71.22266860650
Moose Hill Wildlife Sanctuary	Massachusetts Audubon Society	26.092	42.11834537510	-71.22295229220
Moose Hill Wildlife Sanctuary	Massachusetts Audubon Society	0.868	42.11982632460	-71.20346196500
Moose Hill Wildlife Sanctuary	Massachusetts Audubon Society	12.107	42.11909596250	-71.22579966620
Moose Hill Wildlife Sanctuary	Massachusetts Audubon Society	8.314	42.11994924680	-71.22211455750
Moose Hill Wildlife Sanctuary	Massachusetts Audubon Society	177.998	42.11558575270	-71.20355681550
Moose Hill Wildlife Sanctuary	Massachusetts Audubon Society	34.562	42.12112104900	-71.22600908570
Moose Hill Wildlife Sanctuary	Massachusetts Audubon Society	64.130	42.12099497840	-71.21226891030
Moose Hill Wildlife Sanctuary	Massachusetts Audubon Society	130.932	42.12026016700	-71.19953332870
Moose Hill Wildlife Sanctuary	Massachusetts Audubon Society	3.662	42.12348722660	-71.20910656170
Moose Hill Wildlife Sanctuary	Massachusetts Audubon Society	357.716	42.11951867170	-71.21638208010
Town River LP APR	Anderson Howard A and Richard P	7.922	42.01682432610	-71.01687623470
Town River LP APR	Anderson Howard A and Richard P	8.806	42.01484616910	-71.01713893290
Town River LP APR	Anderson Howard A and Richard P	5.777	42.01527194230	-71.01558341590
Town River LP APR	Anderson Howard A and Richard P	2.254	42.01529547430	-71.01452119830
Town River LP APR	Anderson Howard A and Richard P	1.907	42.01471686860	-71.01319357790
Town River LP APR	Anderson Howard A and Richard P	7.873	42.01144389750	-71.02109493420
Town River LP APR	Anderson Howard A and Richard P	31.726	42.00678719470	-71.02059791270
Town River LP APR	Anderson Howard A and Richard P	17.511	42.00900832010	-71.01498729200
Town River LP APR	Anderson Howard A and Richard P	14.977	42.00631684190	-71.01094063350
Town River LP APR	Anderson Howard A and Richard P	18.741	42.00365286410	-71.01648531490
Puopolo Playground	City of Boston	0.792	42.36873659030	-71.05425766910
Puopolo Playground	City of Boston	2.684	42.36838327440	-71.05448183970
Puopolo Playground	City of Boston	0.072	42.36871030450	-71.05691287450
Puopolo Playground	City of Boston	1.629	42.36868727020	-71.05616617820
Private First Class Steven J Steriti Memorial Skating Rink	DCR - Division of State Parks and Recreation	3.244	42.36800965410	-71.05777440420
Puopolo Playground	City of Boston	0.463	42.36865917510	-71.05545834740
Christopher Columbus Waterfront Park	City of Boston	4.003	42.36110805940	-71.05139158260
Christopher Columbus Waterfront Park	City of Boston	0.741	42.36087046010	-71.05218439460
Endicott Triangle	Commonwealth of Massachusetts	0.038	42.36372320910	-71.05738026840
Polcari Park	City of Boston	0.280	42.36502690540	-71.05444864030
North Square	City of Boston	0.077	42.36388194580	-71.05338380640
Lewis Mall Harbor Park	City of Boston	0.235	42.36647038010	-71.04164598450
Brophy Park	City of Boston	0.774	42.36569193660	-71.03356326340
East Boston Greenway	City of Boston	1.159	42.36749376430	-71.03930141750

SITE NAME	OWNER	SITE AREA (ACRES)	LATITUDE	LONGITUDE
East Boston Greenway	City of Boston	0.559	42.36901377350	-71.03814325180
East Boston Greenway	City of Boston	0.622	42.37031667050	-71.03676698480
East Boston Greenway	City of Boston	0.084	42.37079471710	-71.03621345020
East Boston Greenway	City of Boston	0.908	42.37134863060	-71.03509323330
East Boston Greenway	City of Boston	0.083	42.36840640490	-71.03867159570
East Boston Greenway	City of Boston	0.049	42.36957728540	-71.03764032060
Neponset River Reservation	DCR - Division of State Parks and Recreation	1.636	42.20328535340	-71.13984549750
Neponset River Reservation	DCR - Division of State Parks and Recreation	3.673	42.20341510000	-71.13919635000
Neponset River Reservation	DCR - Division of State Parks and Recreation	7.069	42.20410695770	-71.13651253560
Pakeen Farm CR	Bihldorff Jane L and Lyman David R	63.728	42.19968654240	-71.13646443420
Pakeen Farm CR	Bihldorff Jane L and Lyman David R	40.103	42.20204304970	-71.13984847140
E M C Dedication	E M C CORPORATION	2.682	42.27643588320	-71.54912037500
E M C Dedication	E M C CORPORATION	4.005	42.27743122130	-71.54623749640
E M C CR	E M C CORPORATION	39.734	42.27644039750	-71.54503336220
Locke II CR	HARLAND REALTY TRUST	4.068	42.22628628540	-71.08571064290
Gregg	GREGG ROGER L	12.988	42.22438702010	-71.09002928730
Locke	LOCKE FLORENCE F	56.812	42.22617104930	-71.08888613300
Milton Town Forest	Town of Milton	48.464	42.23061503170	-71.08872348750
Milton Town Forest	Town of Milton	24.049	42.23233267340	-71.08486886140
Wollaston Golf Club	WOLLASTON GOLF CLUB	150.429	42.23731804750	-71.07816980360
Arrowhead Lane Conservation Area	Town of Milton	10.556	42.23637114160	-71.08588917440
Stewart	Town of Scituate	17.593	42.20895407480	-70.80146191320
Grassie/Davis/Breen/Giordino	Town of Scituate	16.441	42.21084858770	-70.79793143700
Bjorklund	Town of Scituate	2.319	42.20677505110	-70.79941856900
	Town of Scituate	9.655	42.20796025750	-70.79687896960
	Town of Scituate	10.220	42.20805967650	-70.79922289940
Beals Park	City of Weymouth	3.399	42.24313237240	-70.94620335680
Furlong Park	Town of Braintree	0.553	42.20034351510	-71.00781322330
Fuller CR	FULLER JOHN C AND JANET A	4.800	42.10764878400	-71.31571414050
Stony Brook Estates	Massachusetts Audubon Society	4.066	42.10067815590	-71.31602230550
Southwest Corridor Park	Massachusetts Bay Transit Authority	0.084	42.34572710480	-71.07824242000
Southwest Corridor Park	Massachusetts Bay Transit Authority	0.240	42.34605900180	-71.07753068730
Southwest Corridor Park	Massachusetts Bay Transit Authority	1.453	42.34666383970	-71.07698714650
Southwest Corridor Park	Massachusetts Bay Transit Authority	0.003	42.34165550490	-71.08293443390
Southwest Corridor Park	Massachusetts Bay Transit Authority	0.013	42.34174908630	-71.08263242190
Southwest Corridor Park	Massachusetts Bay Transit Authority	0.015	42.34174529230	-71.08280279380
Southwest Corridor Park	Massachusetts Bay Transit Authority	0.005	42.34181102600	-71.08305967950
Southwest Corridor Park	Massachusetts Bay Transit Authority	0.080	42.34186323670	-71.08259354120
Southwest Corridor Park	Massachusetts Bay Transit Authority	0.090	42.34186124830	-71.08276082050
Southwest Corridor Park	Massachusetts Bay Transit Authority	0.077	42.34282055040	-71.08176620250
Southwest Corridor Park	Massachusetts Bay Transit Authority	0.067	42.34336275540	-71.08107113030
Southwest Corridor Park	Massachusetts Bay Transit Authority	0.046	42.34343961720	-71.08073412540
Southwest Corridor Park	Massachusetts Bay Transit Authority	1.729	42.34291140730	-71.08154724040
Southwest Corridor Park	Massachusetts Bay Transit Authority	0.213	42.33998144730	-71.08342165510
Southwest Corridor Park	Massachusetts Bay Transit Authority	0.629	42.34012492840	-71.08354014560
Southwest Corridor Park	Massachusetts Bay Transit Authority	0.395	42.34090090030	-71.08322897490
Raven Brook CR	Fuller Street Development LLC	54.194	41.92791980800	-70.86697057180
Peppermint Brook CR	Town of Cohasset	8.630	42.23395723600	-70.81755372320

SITE NAME	OWNER	SITE AREA (ACRES)	LATITUDE	LONGITUDE
Moose Hill Wildlife Sanctuary	Massachusetts Audubon Society	1.647	42.12278293470	-71.22786909340
Moose Hill Wildlife Sanctuary	Massachusetts Audubon Society	5.009	42.11335151690	-71.19766030330
Beaver Brook Watershed Land	Town of Sharon	49.058	42.11577979860	-71.19309452550
	Town of Sharon	43.043	42.11841613740	-71.18663030300
Beaver Brook Watershed Land	Town of Sharon	56.795	42.12117048890	-71.18913882960
Beaver Brook Watershed Land	Town of Sharon	6.001	42.12641922820	-71.18393107560
Beaver Brook Watershed Land	Town of Sharon	0.303	42.12690818450	-71.18439131960
Moose Hill Farm	The Trustees of Reservations	158.214	42.12875298270	-71.21692469850
Moose Hill Farm	The Trustees of Reservations	87.089	42.13447818010	-71.21307919710
Moose Hill Wildlife Sanctuary	Massachusetts Audubon Society	23.471	42.13801216530	-71.21147789260
Moose Hill Farm	The Trustees of Reservations	96.227	42.12992354920	-71.20628455630
	Town of Sharon	1.269	42.12663418620	-71.19549601860
Moose Hill Wildlife Sanctuary	Massachusetts Audubon Society	366.937	42.13320528140	-71.20228918950
Moose Hill Wildlife Sanctuary	Massachusetts Audubon Society	78.073	42.13039394330	-71.19378362560
	Massachusetts Audubon Society	28.919	42.13524332350	-71.20096765720
	Massachusetts Audubon Society	146.698	42.13433770920	-71.19309948870
Holder Property	Town of Sharon	0.393	42.12977295400	-71.18642577600
Marshfield Fair	MARSHFIELD AGRICULTURAL AND HORTICULTURAL	65.058	42.09933060430	-70.71458616150
Marshfield Country Club	MARSHFIELD COUNTRY CLUB INC	5.127	42.08057343500	-70.71626871940
Marshfield Country Club	MARSHFIELD COUNTRY CLUB INC	94.149	42.08071111140	-70.71127934500
East Boston Memorial Park	City of Boston	0.868	42.37248368300	-71.03147666450
East Boston Memorial Park	City of Boston	14.083	42.37170372230	-71.02967940450
Lewis Mall	City of Boston	1.288	42.36817378320	-71.04033690400
East Boston Memorial Park	City of Boston	0.182	42.37202035340	-71.03352660820
East Boston Memorial Park	City of Boston	0.070	42.37237519990	-71.03199040890
East Boston Memorial Park	Commonwealth of Massachusetts	1.863	42.37273593570	-71.03196059970
East Boston Memorial Park	City of Boston	0.611	42.37064369950	-71.03033656350
East Boston Memorial Park	City of Boston	0.085	42.37112777900	-71.03090631940
East Boston Memorial Park	City of Boston	0.655	42.37106755680	-71.03122347260
East Boston Memorial Park	Massport	0.001	42.37194868820	-71.03202459250
East Boston Memorial Park	Massport	0.623	42.37142042570	-71.03199359930
East Boston Memorial Park	Massport	0.623	42.37162669470	-71.03139229490
East Boston Memorial Park	Massport	1.268	42.37044750920	-71.02893011400
Bremen Street Park	Commonwealth of Massachusetts	2.040	42.37309655590	-71.03343202320
Bremen Street Park	Commonwealth of Massachusetts	4.364	42.37471047650	-71.03151539450
Bremen Street Park	Commonwealth of Massachusetts	1.887	42.37339898540	-71.03211068330
Bremen Street Park	Commonwealth of Massachusetts	1.097	42.37511595880	-71.03016242100
Bremen Street Park	Trust for Public Land	3.416	42.37467063410	-71.03098675120
Bremen Street Park	Trust for Public Land	0.574	42.37771443870	-71.02747935960
Bremen Street Park	Trust for Public Land	0.570	42.37832553650	-71.02650845730
Bremen Street Park	Commonwealth of Massachusetts	3.543	42.37665559090	-71.02929502760
Mirage Brook	Town of Kingston	0.839	42.02090041920	-70.79228030490
Cranberry Watershed Preserve	Town of Kingston	18.542	42.01125078170	-70.78303145900
Cranberry Watershed Preserve	Town of Kingston	96.584	42.00872372320	-70.77352518890
Cranberry Watershed Preserve	Town of Kingston	1.194	42.01077320950	-70.76860087000
Cranberry Watershed Preserve	Town of Kingston	10.969	42.01073245650	-70.77118022760
Cranberry Watershed Preserve	Town of Kingston	0.475	42.01364476750	-70.77121096140
Cranberry Watershed Preserve	Town of Kingston	11.396	42.01231687340	-70.77198803220

SITE NAME	OWNER	SITE AREA (ACRES)	LATITUDE	LONGITUDE
Cranberry Watershed Preserve	Town of Kingston	0.361	42.01367880920	-70.77185847010
Cranberry Watershed Preserve	Town of Kingston	0.297	42.01370067780	-70.77225378170
Cranberry Watershed Preserve	Town of Kingston	8.036	42.00600279870	-70.76884013070
Cranberry Watershed Preserve	Town of Kingston	107.515	42.00516588950	-70.77203586830
Chamberlain	CHAMBERLAIN SUSAN W AND WENDELL P	1.502	42.02165965180	-70.76799268470
Zoino	Town of Kingston	0.604	42.01801074210	-70.75366073140
Winthrop Street Well	Town of Kingston	0.945	42.00751632980	-70.73505607820
Winthrop Street Well	Town of Kingston	3.946	42.00845238970	-70.73349796380
Reynolds/Conroy	Town of Scituate	6.409	42.21281078500	-70.79367431770
Bailey	Town of Scituate	9.118	42.21472988250	-70.79257117990
Bailey	Town of Scituate	7.808	42.21554271800	-70.79781600610
Bailey	Town of Scituate	10.379	42.21406272440	-70.80134597780
Bjorklund CR	Town of Scituate	1.536	42.21363871300	-70.79883366390
Bjorklund CR	Town of Scituate	4.771	42.21322640150	-70.79798943720
Bjorklund CR	Town of Scituate	0.872	42.21422846220	-70.79904121700
Moncy	Town of Scituate	4.395	42.21670870460	-70.79584212970
Moncy	Town of Scituate	12.134	42.21189747650	-70.79963916610
Moncy	Town of Scituate	21.360	42.20732108810	-70.80378614540
Bjorklund	Town of Scituate	2.154	42.20647072320	-70.79620420600
Hayden	Town of Scituate	11.062	42.21122373440	-70.80183050390
Moncy	Town of Scituate	8.407	42.21250719040	-70.80204508520
Vinal Pasture Conservation Area	Maxwell Conservation Land Trust	13.925	42.21192505600	-70.80613376200
Vinal Pasture Conservation Area	Maxwell Conservation Land Trust	2.507	42.21239686000	-70.80735509760
Eden Street Park	City of Chelsea	0.203	42.39726484530	-71.03338580340
Southwest Corridor Park	Massachusetts Bay Transit Authority	0.107	42.34132366480	-71.08335026840
Southwest Corridor Park	Massachusetts Bay Transit Authority	1.888	42.33254305450	-71.09362056870
Southwest Corridor Park	Massachusetts Bay Transit Authority	0.004	42.33395646610	-71.09279092900
Southwest Corridor Park	Massachusetts Bay Transit Authority	0.030	42.33458738410	-71.09212822600
Southwest Corridor Park	Massachusetts Bay Transit Authority	2.378	42.33448655900	-71.09129910750
Southwest Corridor Park	Massachusetts Bay Transit Authority	1.962	42.33458132480	-71.09169315500
Southwest Corridor Park	Massachusetts Bay Transit Authority	0.725	42.33452245460	-71.09206246100
Southwest Corridor Park	Massachusetts Bay Transit Authority	0.125	42.33566698220	-71.09089745900
Southwest Corridor Park	Massachusetts Bay Transit Authority	0.995	42.32972624990	-71.09693384700
Southwest Corridor Park	Massachusetts Bay Transit Authority	1.070	42.32976927430	-71.09627593060
Southwest Corridor Park	Massachusetts Bay Transit Authority	0.215	42.33121417780	-71.09508230880
Southwest Corridor Park	Massachusetts Bay Transit Authority	0.057	42.31719523130	-71.10451223900
Southwest Corridor Park	Massachusetts Bay Transit Authority	0.085	42.31721882850	-71.10461260830
Southwest Corridor Park	Massachusetts Bay Transit Authority	0.019	42.31737909130	-71.10444056250
Southwest Corridor Park	Massachusetts Bay Transit Authority	0.557	42.31724206600	-71.10370605380
Fisher Hill Reservoir Park	Town of Brookline	9.692	42.32911924700	-71.14305510910
Burrage Pond WMA	Department of Fish and Game	2.563	42.02127735740	-70.85457256110
Burrage Pond WMA	Department of Fish and Game	0.842	42.02171946660	-70.85383129430
Burrage Pond WMA	Department of Fish and Game	1.108	42.01961859030	-70.85325497810
Burrage Pond WMA	Department of Fish and Game	8.662	42.02097472950	-70.85147465200
Hockomock Swamp WMA	Department of Fish and Game	7.298	42.01492818000	-71.05360532480
Noreen Road CR	Folkman and Zola Builders Inc	3.976	42.04308776580	-71.16740324630
Noreen Road CR	Folkman and Zola Builders Inc	8.951	42.04418390960	-71.16951209690
BC Shovel Works CR	BC Shovel Works LLC	0.436	42.06851338870	-71.10498703630

SITE NAME	OWNER	SITE AREA (ACRES)	LATITUDE	LONGITUDE
BC Shovel Works CR	BC Shovel Works LLC	1.148	42.06927328170	-71.10474840460
Taunton River WMA	Department of Fish and Game	45.804	41.95085940050	-70.93287309980
DeGhetto CR	DeGhetto David and Lynn	8.928	42.14079221420	-70.79073213130
Depietri/Dooley Property	Southborough Open Land Foundation	15.163	42.31133603410	-71.54672287020
Haranas Property	Southborough Open Land Foundation	0.783	42.27423895060	-71.51524328570
Haranas Property	Southborough Open Land Foundation	0.893	42.27456317070	-71.51502635600
Haranas Property	Southborough Open Land Foundation	0.899	42.27483052210	-71.51477426930
Haranas Property	Southborough Open Land Foundation	1.507	42.27514267760	-71.51457506830
Haranas Property	Southborough Open Land Foundation	10.434	42.27601284810	-71.51380996430
Watershed Investment Property	Southborough Open Land Foundation	2.080	42.27740769550	-71.51501533300
Whynot/Templeman Property	Southborough Open Land Foundation	7.732	42.28032819860	-71.52289004060
Little Conservation Area	Town of Marshfield	24.525	42.14009549400	-70.77398716080
Paul R Hanlon School Playground	Town of Westwood	6.367	42.22611605460	-71.19214270340
Dedham-Westwood Water Supply Land	Dedham-Westwood Water Supply District	0.771	42.22930655780	-71.21554064790
Hale Reservation	Hale Reservation Inc	0.456	42.21819258190	-71.23791794820
Hale Reservation	Hale Reservation Inc	0.122	42.23661553880	-71.23925009830
Hale Reservation	Hale Reservation Inc	292.341	42.23674984920	-71.23429364190
Hale Reservation	Hale Reservation Inc	5.352	42.23904642660	-71.22891108970
Hale Reservation	Hale Reservation Inc	7.687	42.24084590900	-71.23142866650
Hale Reservation	Hale Reservation Inc	2.596	42.23209420310	-71.22690150160
Hale Reservation	Hale Reservation Inc	2.651	42.23215831190	-71.22772449920
Hale Reservation	Hale Reservation Inc	20.566	42.23257646420	-71.22998076390
Dedham-Westwood Water Supply Land	Dedham-Westwood Water District	11.590	42.23122179440	-71.22545749840
Hale Reservation	Hale Reservation Inc	124.497	42.22134848900	-71.24155555490
Hale Reservation	Hale Reservation Inc	0.413	42.21790187020	-71.23775693330
Hale Reservation	Hale Reservation Inc	0.528	42.21805660670	-71.23785561990
Mill Brook Conservation Area	Town of Westwood	5.910	42.21619436500	-71.24571914450
Hale Reservation	Hale Reservation Inc	4.670	42.21687125820	-71.24307674300
Blackwater Swamp	Town of Kingston	4.443	42.00171221620	-70.73300738690
Winthrop Street Well	Town of Kingston	5.429	42.00870540890	-70.73443880080
Summer Hill CR	Summer Hill LP	1.022	42.00785553130	-70.73324087710
Pica CR	PICA WILLIAM G AND EVELYN H	2.624	41.98381132080	-70.78242039490
Gould CR	Gould Rachel E	6.390	41.99510168720	-70.72547560410
Holmes/Watson Historic Jones River Boatyard CR	Jones River Landing Environmental Heritage Center Inc	0.393	41.99536939180	-70.72356384010
Bailey Memorial Playfield	Town of Kingston	10.048	41.99663545080	-70.72703613060
Boy And Girl Scouts Of Kingston	BOY AND GIRL SCOUTS OF KINGSTON INC	0.278	42.00035330520	-70.72182999430
Boy And Girl Scouts Of Kingston	BOY AND GIRL SCOUTS OF KINGSTON INC	2.052	42.00122889440	-70.72198175370
Bay Circuit Trail Easement	X	0.141	42.00022986630	-70.71153239840
Bay Farm Conservation Area	Town of Duxbury	44.898	42.00421223910	-70.71416732040
Marshall Joyce Wildlife Sanctuary	Town of Kingston	1.222	41.99822488900	-70.71835404900
Winthrop Street Well	Town of Kingston	2.420	42.00888881410	-70.73528935930
Keith Properties	Wildlands Trust	6.984	42.00621205840	-70.73402913800
Jones River Access	Town of Kingston	0.689	41.99779000400	-70.71030000550
Jones River Access	Town of Kingston	0.518	41.99840448060	-70.71022639510
The Nook Preserve	Wildlands Trust	17.404	41.99575391460	-70.70733071230
John Howland Homestead	PILGRIM JOHN HOWLAND SOCIETY	18.788	41.99329486350	-70.70652934400
Blackwater Swamp	Town of Kingston	6.489	42.00325136850	-70.73295965930
John Howland Homestead	PILGRIM JOHN HOWLAND SOCIETY	1.995	41.99492658040	-70.70481375200

SITE NAME	OWNER	SITE AREA (ACRES)	LATITUDE	LONGITUDE
John Howland Homestead	PILGRIM JOHN HOWLAND SOCIETY	0.211	41.99608209400	-70.70408331040
Wheelwright Conservation Area	Town of Scituate	23.108	42.21013579240	-70.80520154880
Wheelwright Conservation Area	Town of Scituate	12.008	42.20992214500	-70.80996885480
Cushing Memorial Park	Town of Framingham	1.312	42.28299193990	-71.43408658600
Wheelwright Conservation Area	Town of Scituate	10.115	42.21353310780	-70.80361922260
Wheelwright Conservation Area	Town of Scituate	1.679	42.21426627910	-70.80406462760
Harris Playground	City of Medford	2.863	42.41087046680	-71.08051480360
Plaza Betances	City of Boston	0.282	42.34195793100	-71.07339445670
James Hayes Park	City of Boston	0.283	42.34376313240	-71.07548598700
Dartmouth Garden	South End Lower Roxbury Open Space Land Trust	0.036	42.34388305250	-71.07400301050
Dartmouth Garden	South End Lower Roxbury Open Space Land Trust	0.035	42.34393559850	-71.07403004280
Warren And Clarendon Streets Garden	South End Lower Roxbury Open Space Land Trust	0.052	42.34496508070	-71.07265190730
Harriet Tubman Square	City of Boston	0.142	42.34343620600	-71.07790055510
Hiscock Park	City of Boston	0.044	42.34263310710	-71.07816369890
Hiscock Park	City of Boston	0.062	42.34269739490	-71.07820113520
Worcester Street Community Garden	South End Lower Roxbury Open Space Land Trust	0.566	42.34060986350	-71.07966724950
Rutland Square	City of Boston	0.052	42.34143049270	-71.07779709630
Southwest Corridor Park	Massachusetts Bay Transit Authority	0.297	42.31764093230	-71.10429875860
Kelly Outdoor Skating Rink	Massachusetts Bay Transit Authority	0.246	42.31815733850	-71.10329536100
Southwest Corridor Park	Massachusetts Bay Transit Authority	0.703	42.31853868400	-71.10368143770
Southwest Corridor Park	Massachusetts Bay Transit Authority	0.185	42.31469474400	-71.10494700130
Southwest Corridor Park	Massachusetts Bay Transit Authority	0.074	42.31547696790	-71.10441274850
Southwest Corridor Park	Massachusetts Bay Transit Authority	1.171	42.31526636310	-71.10550772370
Southwest Corridor Park	Massachusetts Bay Transit Authority	0.055	42.31580767790	-71.10529550290
Southwest Corridor Park	Massachusetts Bay Transit Authority	0.127	42.31591944550	-71.10514625530
Southwest Corridor Park	Massachusetts Bay Transit Authority	0.103	42.31597957390	-71.10534220990
Southwest Corridor Park	Massachusetts Bay Transit Authority	0.246	42.33119339640	-71.09604411740
Southwest Corridor Park	Massachusetts Bay Transit Authority	1.033	42.32656596330	-71.09799578140
Southwest Corridor Park	Massachusetts Bay Transit Authority	0.578	42.32747525180	-71.09812488540
Southwest Corridor Park	Massachusetts Bay Transit Authority	0.858	42.32599250550	-71.09897795010
Southwest Corridor Park	Boston Housing Authority	0.023	42.32289472510	-71.10033945770
Southwest Corridor Park	Massachusetts Bay Transit Authority	0.011	42.32340679960	-71.09976702830
Southwest Corridor Park	Massachusetts Bay Transit Authority	0.020	42.32340183770	-71.09961206250
Southwest Corridor Park	Massachusetts Bay Transit Authority	0.287	42.32338248490	-71.09990780870
Southwest Corridor Park	Massachusetts Bay Transit Authority	0.417	42.32436821790	-71.09882827430
Belmont Womans Club CR	Belmont Womans Club	0.065	42.39739512990	-71.17751032360
Belmont Womans Club CR	Belmont Womans Club	0.356	42.39712745040	-71.17814341460
Wood CR	Wood Richard S and Christina D	1.390	42.26076059220	-71.28233659750
Belmont Womans Club CR	Belmont Womans Club	0.504	42.39695619310	-71.17773339680
Keenes Brook Area Conservation Land	Town of Duxbury	58.929	42.07081413130	-70.75963475520
Ripley Playground	City of Boston	0.827	42.29937744550	-71.07605912550
Jeep Jones Park	City of Boston	1.682	42.33080488040	-71.09212889820
Island End Park	City of Chelsea	0.769	42.39362348780	-71.04888400820
Everett Memorial Stadium	City of Everett	5.833	42.40411349570	-71.05284319700
Elizabeth Island Conservation Area	Arlington Land Trust	1.998	42.40892235750	-71.15527538310
John Howland Homestead	PILGRIM JOHN HOWLAND SOCIETY	0.606	41.99552562440	-70.70468765470
Larson Road Conservation Area	Town of Kingston	0.259	41.99529634020	-70.70415826970
Larson Road Conservation Area	Town of Kingston	0.177	41.99538418710	-70.70391277340

SITE NAME	OWNER	SITE AREA (ACRES)	LATITUDE	LONGITUDE
Larson Road Conservation Area	Town of Kingston	0.348	41.99556065870	-70.70356202910
Larson Road Conservation Area	Town of Kingston	0.713	41.99588990790	-70.70283338310
Leigh Road Conservation Area	Town of Kingston	1.608	41.99629144330	-70.70325099180
Howland Lane Conservation Area	Town of Kingston	7.917	41.98849827270	-70.70317119860
Grays Beach Park	Town of Kingston	5.972	41.98656554160	-70.70002311440
Pawtuxet Park	Town of Kingston	21.846	41.98188155370	-70.70834725420
Hermit Hollow	Wildlands Trust	7.350	41.97835944730	-70.75857605470
Keith Properties	Wildlands Trust	4.955	41.98117220230	-70.76752565160
Carter Bog	Town of Kingston	19.127	41.98815242980	-70.77948402990
Henrich	Town of Kingston	61.474	41.99227728520	-70.78826673260
Henrich	Town of Kingston	0.678	41.99400584380	-70.78604719190
Henrich	Town of Kingston	0.677	41.99504209970	-70.78691913640
Hathaway Preserve	Town of Kingston	7.161	41.98470350980	-70.72673534410
Sampson Park	Town of Kingston	5.562	41.99106681290	-70.74593692240
15-25 Cross Street East	City of Somerville	0.157	42.38925520970	-71.08514505510
15-25 Cross Street East	City of Somerville	0.078	42.38939311290	-71.08500415760
15-25 Cross Street East	City of Somerville	0.149	42.38907689490	-71.08533230610
Rutland Square	City of Boston	0.054	42.34217866430	-71.07852577500
Titus Sparrow Park	City of Boston	0.190	42.34338882780	-71.08058739630
Titus Sparrow Park	City of Boston	1.575	42.34356000290	-71.07978722660
Childe Hassam Park	City of Boston	0.060	42.34610926060	-71.07464486540
Lenox and Kendall Streets Community Garden	South End Lower Roxbury Open Space Land Trust	0.435	42.33747191260	-71.08318255160
GAR Park	City of Brockton	1.201	42.08215558990	-71.01869444300
Hockomock Swamp WMA	Department of Fish and Game	11.049	41.97162076300	-71.04188520370
Lake Nippenicket WCE	Bridgewater Lakeside LLC	8.248	41.97413331930	-71.03758352530
Hockomock Swamp WMA	Department of Fish and Game	82.391	41.97489566960	-71.03303873080
Hockomock Swamp WMA	Department of Fish and Game	47.673	41.97866722500	-71.03816974750
Hockomock Swamp WMA	Department of Fish and Game	2.126	41.97258329960	-71.03696067290
Concord Square	City of Boston	0.150	42.34133675960	-71.07886628840
Rutland Square	City of Boston	0.049	42.34179812460	-71.07815570960
Southwest Corridor Park	Massachusetts Bay Transit Authority	0.009	42.32252798650	-71.10043230610
Southwest Corridor Park	Massachusetts Bay Transit Authority	0.100	42.32261473420	-71.10003793130
Southwest Corridor Park	Massachusetts Bay Transit Authority	1.315	42.32100538760	-71.10167680230
Southwest Corridor Park	Massachusetts Bay Transit Authority	0.026	42.31607474750	-71.10517380540
Southwest Corridor Park	Massachusetts Bay Transit Authority	0.142	42.31653160000	-71.10339809840
Southwest Corridor Park	Massachusetts Bay Transit Authority	1.624	42.31629840740	-71.10414931360
Southwest Corridor Park	Massachusetts Bay Transit Authority	0.878	42.31649021870	-71.10456832700
Southwest Corridor Park	Massachusetts Bay Transit Authority	0.691	42.31649459170	-71.10495827050
Southwest Corridor Park	Massachusetts Bay Transit Authority	0.070	42.31073733010	-71.10729391820
Corporal Joseph E. Johnson Playground	DCR - Division of State Parks and Recreation	0.321	42.31157461100	-71.10753996700
Southwest Corridor Park	Massachusetts Bay Transit Authority	1.122	42.32421788650	-71.09918525520
Southwest Corridor Park	Massachusetts Bay Transit Authority	0.145	42.32451899370	-71.09923481030
Corporal Joseph E. Johnson Playground	DCR - Division of State Parks and Recreation	0.621	42.31127565540	-71.10779063080
Corporal Joseph E. Johnson Playground	DCR - Division of State Parks and Recreation	1.741	42.31166195920	-71.10811732120
Southwest Corridor Park	Massachusetts Bay Transit Authority	0.064	42.31933117930	-71.10280080770
Oakdale Street Community Garden	Massachusetts Bay Transit Authority	0.153	42.31316438960	-71.10658941720
Southwest Corridor Park	Massachusetts Bay Transit Authority	0.093	42.31418289130	-71.10596305910
Southwest Corridor Park	Massachusetts Bay Transit Authority	1.218	42.31985229540	-71.10200094760

SITE NAME	OWNER	SITE AREA (ACRES)	LATITUDE	LONGITUDE
Pine Oak Farm CR	Green Raymond C Tr of Pine Oak Farm Homeowners Trust	1.375	42.11013785910	-70.71480700930
Pine Oak Farm CR	Green Raymond C Tr of Pine Oak Farm Homeowners Trust	4.253	42.11021289080	-70.71378526760
Pine Oak Farm CR	Green Raymond C Tr of Pine Oak Farm Homeowners Trust	3.178	42.11124173240	-70.71509553900
Mace Tot Lot	City of Chelsea	0.139	42.39498118950	-71.02865783570
Proprietors Green CR	NDNE Realty Inc	1.366	42.10297939570	-70.74166361270
Margullion CR	Margullion Frank and Sheila	0.751	42.26475537780	-71.30907029870
Margullion CR	Margullion Frank and Sheila	4.125	42.26440781660	-71.30749920910
Keenes Brook Area Conservation Land	Town of Duxbury	11.459	42.07314653110	-70.75840893460
Keenes Brook Area Conservation Land	Town of Duxbury	2.304	42.06872637620	-70.75533338180
Camp Wing CR	Town of Duxbury	0.517	42.08330319870	-70.74191700720
Camp Wing CR	Town of Duxbury	96.137	42.08306957590	-70.74681017310
Feinberg Bogs	Town of Duxbury	102.593	42.08664062840	-70.73843221040
	Town of Duxbury	2.166	42.08728836470	-70.74524042610
Keene Street Playing Field	Town of Duxbury	7.672	42.07089784150	-70.75042203690
Camp Wing	BOYS AND GIRLS CAMPS INC	158.686	42.07596160340	-70.75234487150
Ashdod Cemetery	Town of Duxbury	1.237	42.06702617570	-70.75242164670
	Town of Duxbury	0.587	42.06315896920	-70.76302139890
	Town of Duxbury	4.715	42.06624286330	-70.75849407390
Keenes Brook Area Conservation Land	Town of Duxbury	4.220	42.06993679570	-70.75477798890
Keenes Brook Area Conservation Land	Town of Duxbury	6.408	42.07115510010	-70.76515229390
Keenes Brook Conservation Area	Town of Duxbury	1.014	42.07179256530	-70.75460219820
Keenes Brook Area Conservation Land	Town of Duxbury	9.783	42.07121373920	-70.75567693840
Edgerly Road Playground	City of Boston	0.108	42.34626302590	-71.08798336900
	Town of West Bridgewater	4.138	42.00251265620	-71.01851382030
Vinebrook Realty Gift	Town of Easton	6.865	42.08969509400	-71.09062816700
Union Village Conservation Area	Town of Easton	11.348	42.09079388630	-71.08650892140
Costa Property	Town of Easton	34.287	42.08173279130	-71.08256878940
Ames Property	Town of Easton	18.962	42.07777348080	-71.07827610430
Shoddy Mill Site	Natural Resources Trust of Easton	3.611	42.04125464940	-71.06903319630
	Natural Resources Trust of Easton	0.583	42.08071080550	-71.09770763050
	Natural Resources Trust of Easton	0.668	42.08069058620	-71.09696503790
	Natural Resources Trust of Easton	0.708	42.08114220510	-71.09777952560
	Natural Resources Trust of Easton	0.572	42.08113874170	-71.09683643490
	Natural Resources Trust of Easton	0.877	42.08161592070	-71.09776784250
	Natural Resources Trust of Easton	0.825	42.08169806290	-71.09713641230
Water Department Land	Town of Easton	27.079	42.08109881870	-71.09920802980
Phillip S Barnes Preserve	Wildlands Trust	9.831	41.99227902270	-70.74571516140
Evergreen Cemetery	KINGSTON EVERGREEN CEMETERY ASSOCIATION INC	3.438	41.99548335050	-70.73615530620
Evergreen Cemetery	KINGSTON EVERGREEN CEMETERY ASSOCIATION INC	18.518	41.99583673830	-70.73373977030
Bates Pond	Town of Kingston	6.839	41.99843984270	-70.74110670900
Bates Pond	Town of Kingston	9.989	41.99848368780	-70.73970490600
Bates Pond	Town of Kingston	6.836	41.99892798590	-70.74190216760
Bates Pond	Town of Kingston	12.209	41.99932512570	-70.74342064890
Charles L Cherry Preserve	Wildlands Trust	2.097	41.98310472280	-70.74415186220
Charles L Cherry Preserve	Wildlands Trust	3.175	41.98354241650	-70.74169291060
Charles L Cherry Preserve	Wildlands Trust	8.284	41.98383675630	-70.74323487120
St Josephs Cemetery	Roman Catholic Archdiocese of Boston	4.349	41.98202162710	-70.73520579440
St Josephs Cemetery	Roman Catholic Archdiocese of Boston	6.882	41.98397022110	-70.73627634060

SITE NAME	OWNER	SITE AREA (ACRES)	LATITUDE	LONGITUDE
Elementary And Intermediate School Athletic Fields	Town of Kingston	20.448	41.98217485100	-70.72222844240
Keith Properties CR	Wildlands Trust	0.254	42.00721368080	-70.73427222350
Boy And Girl Scouts Of Kingston	BOY AND GIRL SCOUTS OF KINGSTON INC	12.883	42.01311349800	-70.73776753690
Southwest Corridor Park	Massachusetts Bay Transit Authority	2.403	42.31266569710	-71.10591368690
Southwest Corridor Park	Massachusetts Bay Transit Authority	0.564	42.31415786140	-71.10550940020
Southwest Corridor Park	Massachusetts Bay Transit Authority	2.718	42.31293313490	-71.10645192170
Southwest Corridor Park	Massachusetts Bay Transit Authority	0.756	42.30673238640	-71.10955827420
Southwest Corridor Park	Massachusetts Bay Transit Authority	1.206	42.30679585400	-71.10983934420
Southwest Corridor Park	Massachusetts Bay Transit Authority	1.400	42.30690947910	-71.11017874250
Southwest Corridor Park	Massachusetts Bay Transit Authority	0.231	42.30785850480	-71.10953312970
Southwest Corridor Park	Massachusetts Bay Transit Authority	0.039	42.30802232800	-71.10941735650
Southwest Corridor Park	Massachusetts Bay Transit Authority	0.581	42.30844657190	-71.10912885560
Southwest Corridor Park	Massachusetts Bay Transit Authority	0.733	42.30885130860	-71.10825905990
Southwest Corridor Park	Massachusetts Bay Transit Authority	0.196	42.30985692920	-71.10819094190
Southwest Corridor Park	Massachusetts Bay Transit Authority	0.123	42.31016131550	-71.10823586640
Southwest Corridor Park	Massachusetts Bay Transit Authority	0.129	42.31027524410	-71.10733879120
Southwest Corridor Park	Massachusetts Bay Transit Authority	0.093	42.31040227650	-71.10775630670
Southwest Corridor Park	Massachusetts Bay Transit Authority	0.121	42.31054032070	-71.10800835480
Southwest Corridor Park	Massachusetts Bay Transit Authority	0.199	42.30200308030	-71.11307759120
Southwest Corridor Park	Massachusetts Bay Transit Authority	0.403	42.30212010060	-71.11357658720
Southwest Corridor Park	Massachusetts Bay Transit Authority	0.064	42.30230415070	-71.11333098860
Southwest Corridor Park	Massachusetts Bay Transit Authority	0.499	42.30208915690	-71.11242965070
Endean Conservation Area	Town of Norwood	9.077	42.17309525240	-71.21398370770
Hawes Brook and Pool	Town of Norwood	21.608	42.17403723280	-71.21222352840
Hawes Brook and Pool	Town of Norwood	8.152	42.17487646860	-71.21146343640
Paul Revere Park	DCR - Division of State Parks and Recreation	4.157	42.37004123940	-71.06190000400
Market Street Burying Ground	City of Boston	0.396	42.35042188810	-71.15232271320
Poor Meadow Brook	Town of East Bridgewater	3.263	42.01422819200	-70.90805731200
Poor Meadow Brook WMA	Department of Fish and Game	2.233	42.01612827580	-70.90090599560
Poor Meadow Brook WMA	Department of Fish and Game	71.755	42.01389137080	-70.90509248100
Poor Meadow Brook WMA	Department of Fish and Game	27.812	42.01713841470	-70.90812368560
Melnea A. Cass Swimming Pool	DCR - Division of State Parks and Recreation	1.088	42.32152684020	-71.09042037760
Charles River Reservation	DCR - Division of State Parks and Recreation	2.264	42.35691310410	-71.07380780480
Old Harbor Reservation	DCR - Division of State Parks and Recreation	10.203	42.33117719460	-71.02942791610
Endean Conservation Area	Town of Norwood	4.249	42.17244257620	-71.21192698890
Norwood Little League Field	Norwood Little League Inc	2.446	42.17160987790	-71.21317649210
Mirrione Gift	Town of Easton	19.650	42.08122542760	-71.09534229730
	Town of Easton	8.213	42.08430599720	-71.10070763830
Briarwood Enterprises Property	Town of Easton	8.985	42.08039048900	-71.10443021970
McKinnon Gift	Town of Easton	8.074	42.03146412220	-71.07586273190
McKinnon Gift	Town of Easton	1.124	42.03221720450	-71.07475268300
Stonebridge Land Holding Gift	Town of Easton	5.099	42.01913991220	-71.07063077960
Stonebridge Land Holding Gift	Town of Easton	3.234	42.02095825100	-71.07107166330
Stonebridge Land Holding Gift	Town of Easton	1.643	42.02087224660	-71.06729608870
Stonebridge Land Holding Gift	Town of Easton	0.552	42.01992462510	-71.06989113280
Stonebridge Land Holding Gift	Town of Easton	0.361	42.01985632910	-71.06771195460
Hollis Conservation Area	Town of Easton	16.316	42.01093191880	-71.08673832890
White Craig Property	Town of Easton	15.693	42.00552938050	-71.10971199800

SITE NAME	OWNER	SITE AREA (ACRES)	LATITUDE	LONGITUDE
Harwood Lot	Town of Easton	28.015	42.00530887450	-71.11307893960
Coffman Gift	Town of Easton	14.914	42.08451161470	-71.09690684670
Levine Purchase	Town of Easton	25.500	42.00289445260	-71.10543944630
Tucker Lot	Town of Easton	12.118	42.00247121800	-71.10728174720
Mugar Family Property	Town of Easton	21.692	42.00092420400	-71.11039322460
Blood Property	Town of Easton	39.109	41.99852757060	-71.10671711610
	Town of Easton	10.770	41.99860822200	-71.10967880490
Coughlin Property	Town of Easton	1.642	41.99654902600	-71.10813351610
Coughlin Property	Town of Easton	1.668	41.99646518920	-71.10853916510
Wheaton Farm	Town of Easton	52.660	42.00383321910	-71.11811277060
Endriunas Gift	Town of Easton	7.265	42.00203782260	-71.11902908950
Tanglewood Estates Conservation Area	Town of Easton	22.371	42.01495097130	-71.10678076510
Bay Road Conservation Area	Town of Easton	33.537	42.01168377690	-71.11629060050
St Pauls Cemetery	ST PAULS CEMETERY INC	15.572	42.23208510630	-70.89500278860
South Shore Country Club	Town of Hingham	154.229	42.23177183460	-70.89888713910
Conservation Area	Town of Hingham	2.810	42.22400759540	-70.89313196540
Fort Hill Cemetery	FORT HILL CEMETERY INC	5.872	42.23303201730	-70.90454628450
Weymouth Back River Access	Department of Fish and Game	14.864	42.24456953140	-70.92771236040
Weymouth Back River Access	Department of Fish and Game	1.726	42.24698122910	-70.92635105380
Lincoln Street Conservation Area	Town of Hingham	15.099	42.24584371010	-70.92865159600
Bare Cove Park	Town of Hingham	5.521	42.24573132230	-70.92378052910
Bristol Pond Estates CR	Nasuti Family RT	6.544	42.10159836280	-71.31227245160
Ocean Street CR	Becacon Ocean Shore LP	22.901	42.10078764830	-70.67387255350
Colello CR	Colello James R and Anne J	11.935	42.16485260640	-71.35276903210
Southwest Corridor Park	Massachusetts Bay Transit Authority	0.226	42.30332223510	-71.11336757380
Southwest Corridor Park	Massachusetts Bay Transit Authority	0.122	42.30272177780	-71.11301186970
Southwest Corridor Park	Massachusetts Bay Transit Authority	0.099	42.30499282600	-71.11168449770
Southwest Corridor Park	Massachusetts Bay Transit Authority	0.050	42.30569936830	-71.11116687510
Southwest Corridor Park	Massachusetts Bay Transit Authority	5.684	42.30422768230	-71.11214963930
Southwest Corridor Park	Massachusetts Bay Transit Authority	0.104	42.30117940210	-71.10718398390
Southwest Corridor Park	Massachusetts Bay Transit Authority	0.077	42.30159883550	-71.10849247400
Southwest Corridor Park	Massachusetts Bay Transit Authority	0.266	42.30174085250	-71.11052843860
South Street Community Garden	Commonwealth of Massachusetts	0.433	42.30148687750	-71.11618414340
Southwest Corridor Park	Massachusetts Bay Transit Authority	0.611	42.29711772240	-71.11654841700
Southwest Corridor Park	Massachusetts Bay Transit Authority	0.013	42.29828748020	-71.11504930570
Southwest Corridor Park	Massachusetts Bay Transit Authority	0.007	42.29877740720	-71.11467626510
Southwest Corridor Park	Massachusetts Bay Transit Authority	0.142	42.29877248170	-71.11537097720
Southwest Corridor Park	Massachusetts Bay Transit Authority	0.006	42.29912394960	-71.11469527490
Southwest Corridor Park	Massachusetts Bay Transit Authority	0.012	42.29932389310	-71.11433694870
Southwest Corridor Park	Massachusetts Bay Transit Authority	0.277	42.29874584700	-71.11465963580
Brighton Square	City of Boston	0.510	42.34785097970	-71.15366957510
Rotch Playground	City of Boston	2.748	42.34163878590	-71.06412073320
Peters Park	City of Boston	3.324	42.34331940130	-71.06742301630
Monsignor Reynolds Playground	City of Boston	0.306	42.34043295020	-71.07060453730
Rutland/Washington Community Garden	South End Lower Roxbury Open Space Land Trust	0.282	42.33876577550	-71.07433027070
O'Day Playground	City of Boston	0.700	42.34071367690	-71.07532049740
Chester Park	City of Boston	0.395	42.33815528740	-71.07934192410
Chester Park	City of Boston	0.339	42.33840245100	-71.07897587480

SITE NAME	OWNER	SITE AREA (ACRES)	LATITUDE	LONGITUDE
Scult CR	Scult Lawrence N and Ellen B	0.289	42.32452372210	-71.35167905070
Wise CR	Wise Karen G	0.357	42.32423120150	-71.35174391500
Alvah Kittredge Park	City of Boston	0.116	42.32806919320	-71.09254078180
Person Preserve	Wildlands Trust	31.547	41.99857394000	-70.81095303500
Tanglewood Estates Conservation Area	Town of Easton	37.991	42.01523693690	-71.11321340340
Tanglewood Estates Conservation Area	Town of Easton	3.070	42.01584397240	-71.11106330370
Tanglewood Estates Conservation Area	Town of Easton	3.113	42.01181652540	-71.10997967740
Tanglewood Estates Conservation Area	Town of Easton	4.550	42.01845860600	-71.10839540490
Milestone Acres Road Conservation Area	Town of Easton	18.058	42.01987886870	-71.11722094730
Wheaton Farm	Town of Easton	234.925	42.00718987190	-71.12908964560
Cottage Street Preserve	Brookline Conservation Land Trust	2.051	42.31979477950	-71.12772956770
Sargent Beechwood Nature Walk	Brookline Conservation Land Trust	0.952	42.32502912590	-71.12583158670
Natick Community Organic Farm	Town of Natick	26.489	42.26878566230	-71.32615812000
Memorial School Athletic Fields	Town of Natick	11.199	42.26954581680	-71.32233025100
Bare Cove Park	Town of Hingham	2.513	42.24484247460	-70.92440030670
Bare Cove Park	Town of Hingham	370.938	42.23476258060	-70.91778847680
Brimstone Estates CR	BRIMSTONE ESTATES LLC	15.140	42.34647190800	-71.45393036300
Southwest Corridor Park	Massachusetts Bay Transit Authority	0.178	42.29944583230	-71.11491755380
Southwest Corridor Park	Massachusetts Bay Transit Authority	0.064	42.29956770750	-71.11438064140
Southwest Corridor Park	Massachusetts Bay Transit Authority	0.028	42.29975775630	-71.11400637510
Southwest Corridor Park	Massachusetts Bay Transit Authority	0.014	42.29984976020	-71.11447670480
Southwest Corridor Park	Massachusetts Bay Transit Authority	0.065	42.29976255680	-71.11384678650
Southwest Corridor Park	Massachusetts Bay Transit Authority	0.015	42.30005810350	-71.11392671890
Southwest Corridor Park	Massachusetts Bay Transit Authority	0.043	42.30012884160	-71.11361903400
Southwest Corridor Park	Massachusetts Bay Transit Authority	0.043	42.30012446850	-71.11402007060
Southwest Corridor Park	Massachusetts Bay Transit Authority	0.019	42.29949695550	-71.11422728020
Southwest Corridor Park	Massachusetts Bay Transit Authority	0.090	42.30028427390	-71.11458049330
Southwest Corridor Park	Massachusetts Bay Transit Authority	0.096	42.30063206340	-71.11328172170
Southwest Corridor Park	Massachusetts Bay Transit Authority	0.095	42.30080084170	-71.11444553600
Southwest Corridor Park	Massachusetts Bay Transit Authority	0.016	42.30090598770	-71.11264765820
Little League Field	Town of Abington	1.388	42.11315593390	-70.93600724060
Andrew Ford Park	Town of Abington	0.096	42.12341340130	-70.94758665140
Bunker Hill Monument	United States Department of the Interior	3.754	42.37630460790	-71.06079809660
O W Stewart Preserve	Wildlands Trust	15.753	41.97735774870	-70.74940786000
Smedile Preserve	Wildlands Trust	4.553	42.09792742790	-70.91885054580
Alewife Brook Reservation	DCR - Division of State Parks and Recreation	2.312	42.39849710800	-71.14293645150
O W Stewart Preserve	Wildlands Trust	13.593	41.97933293260	-70.74989122490
Williams CR	WILLIAMS EDNA K	2.053	42.06520838370	-71.31223035620
Williams CR	WILLIAMS EDNA K	1.865	42.06519297350	-71.31080023500
	Town of Wrentham	19.664	42.06685088040	-71.30487291580
Hathaway Preserve I	Wildlands Trust	5.574	41.99214732370	-70.73705436920
Mill Gate Well Site	Town of Kingston	4.332	41.98609991360	-70.74902810350
Mill Gate Well Site	Town of Kingston	48.673	41.98432782080	-70.74762077050
Sampson Forest And Memorial Park	Town of Kingston	105.999	41.98880731540	-70.74158776860
Sampson Forest And Memorial Park	Town of Kingston	13.470	41.98699192380	-70.74565364040
Hathaway Preserve II	Wildlands Trust	3.189	41.98624117770	-70.74261069050
Indian Pond Country Club	INDIAN POND COUNTRY CLUB INC	138.440	41.97757026350	-70.73352267670
Indian Hill Preserve	Wildlands Trust	10.633	41.98094664130	-70.73958733460

SITE NAME	OWNER	SITE AREA (ACRES)	LATITUDE	LONGITUDE
Hathaway CR	Hathaway Mary C	2.087	41.98170034460	-70.74135462610
Tate Triange Preserve	Wildlands Trust	2.183	41.98255076020	-70.74184195530
William E Newell Park	City of Weymouth	5.113	42.23446368470	-70.95530777700
Aikens Park	Town of Hopkinton	0.490	42.26589724190	-71.52337968870
Symphony Community Park	City of Boston	0.498	42.34474115260	-71.08765191540
Norton Street Park	City of Boston	0.066	42.30651742840	-71.06930677840
Seybolt Park	Tufts Medical Center	0.250	42.35017419120	-71.06384800200
Larch Road Park	City of Cambridge	0.386	42.37920115960	-71.14273984770
Silva Park	City of Cambridge	0.268	42.37072671640	-71.08133012010
Southwest Corridor Park	Massachusetts Bay Transit Authority	0.507	42.30105028620	-71.11362072580
Southwest Corridor Park	Massachusetts Bay Transit Authority	0.140	42.30115905280	-71.11435667950
Southwest Corridor Park	Massachusetts Bay Transit Authority	0.205	42.30124828440	-71.11289517130
Southwest Corridor Park	Massachusetts Bay Transit Authority	0.240	42.30147812910	-71.11277377490
Southwest Corridor Park	Massachusetts Bay Transit Authority	0.027	42.30161334450	-71.11276827790
Southwest Corridor Park	Massachusetts Bay Transit Authority	1.089	42.30140097770	-71.11349415450
Southwest Corridor Park	Massachusetts Bay Transit Authority	0.557	42.30149200780	-71.11414481100
Southwest Corridor Park	Massachusetts Bay Transit Authority	0.089	42.33582909970	-71.08901430770
Southwest Corridor Park	Massachusetts Bay Transit Authority	1.084	42.33557958790	-71.08955775170
Southwest Corridor Park	Massachusetts Bay Transit Authority	0.101	42.33596037390	-71.08976026580
Southwest Corridor Park	Massachusetts Bay Transit Authority	0.181	42.33616709900	-71.08826527900
Southwest Corridor Park	Massachusetts Bay Transit Authority	0.051	42.33681140570	-71.08820179150
Southwest Corridor Park	Massachusetts Bay Transit Authority	0.124	42.33703820250	-71.08842982960
South River Park	Town of Marshfield	1.711	42.09374816610	-70.71608577870
Alewife Brook Reservation	DCR - Division of State Parks and Recreation	3.698	42.40145395610	-71.15585313200
Alewife Brook Reservation	DCR - Division of State Parks and Recreation	0.589	42.40085980640	-71.15987043680
Alewife Brook Reservation	DCR - Division of State Parks and Recreation	7.088	42.39511392950	-71.15550699220
Alewife Brook Reservation	DCR - Division of State Parks and Recreation	42.165	42.39689132990	-71.14936289970
Alewife Brook Reservation	DCR - Division of State Parks and Recreation	0.491	42.39832344220	-71.14192688760
Alewife Brook Reservation	DCR - Division of State Parks and Recreation	2.561	42.39767152000	-71.14097528210
Alewife Brook Reservation	DCR - Division of State Parks and Recreation	0.355	42.39780169710	-71.14324389380
Alewife Brook Reservation	DCR - Division of State Parks and Recreation	2.951	42.39714366690	-71.14244758600
Salisbury Brook Park	City of Brockton	0.866	42.08093490080	-71.01763041490
Blue Hills Reservation	DCR - Division of State Parks and Recreation	2.796	42.20109338730	-71.07627705200
Blue Hills Reservation	DCR - Division of State Parks and Recreation	3.094	42.20559974850	-71.05522713460
Blue Hills Reservation	DCR - Division of State Parks and Recreation	11.226	42.19791612020	-71.08303219800
Blue Hills Reservation	DCR - Division of State Parks and Recreation	7.785	42.18742328470	-71.07757373710
Blue Hills Reservation	DCR - Division of State Parks and Recreation	12.089	42.18776585940	-71.07589158910
Blue Hills Reservation	DCR - Division of State Parks and Recreation	1.845	42.18995812630	-71.07518984570
Smick CR	Smick Christopher W and Martha L	3.536	42.20795660460	-71.29983419620
Barry Playground	City of Boston	3.548	42.37946460340	-71.05351156350
Eaglebrook Village CR	S M Lorusso and Sons Inc	17.833	42.08216454200	-71.35618958830
Anglers Club Inc	ANGLERS CLUB	29.723	42.08017675760	-71.35212001490
Oxbow Meadow Conservation Area	Town of Wrentham	10.885	42.08042808380	-71.34996410560
Frenchs Common	Town of Braintree	4.000	42.20551990370	-71.00623636870
Frenchs Common	Town of Braintree	0.691	42.20630494370	-71.00463213990
Henry Valpey Park	City of Everett	0.230	42.41354886700	-71.06113269620
Robert Whittier Playground	City of Everett	2.611	42.41275451390	-71.05837679160
Central Avenue Playground	City of Everett	0.448	42.41504861940	-71.05522312640

SITE NAME	OWNER	SITE AREA (ACRES)	LATITUDE	LONGITUDE
Edward Everett Hale School Park	City of Everett	0.916	42.41507478500	-71.05269012360
Wilson Middle School Athletic Fields	Town of Natick	6.642	42.30319203820	-71.35782737510
North Cemetery	NORTH CEMETERY ASSOCIATION	2.875	42.30426568050	-71.36084722460
Bennett-Hemenway Elementary School Playground	Town of Natick	5.021	42.30843732070	-71.35851630660
Pryor Road Conservation Area	Town of Natick	2.917	42.31066452910	-71.35342394670
Pryor Road Conservation Area	Town of Natick	2.463	42.31132592840	-71.35167165940
Pryor Road Conservation Area	Town of Natick	2.986	42.31207595720	-71.35161975710
Loker Park	Town of Natick	1.524	42.29306273170	-71.34778733440
Navy Yard Field	Town of Natick	2.546	42.28766729620	-71.35326550050
Hunters Court End Conservation Area	Town of Natick	6.353	42.28380297310	-71.35685960010
South Street Wellfield	Town of Holbrook	21.603	42.14708983690	-71.02428128100
Lake Holbrook Conservation Area	Town of Holbrook	0.145	42.14523081190	-71.02283503210
Lake Holbrook Conservation Area	Town of Holbrook	0.099	42.14537876080	-71.02284844290
Lake Holbrook Conservation Area	Town of Holbrook	0.143	42.14663678950	-71.02150579660
Lake Holbrook Conservation Area	Town of Holbrook	0.091	42.14549395420	-71.02271799950
Lake Holbrook Conservation Area	Town of Holbrook	0.095	42.14572832320	-71.02254593190
Lake Holbrook Conservation Area	Town of Holbrook	0.089	42.14584978200	-71.02246908510
Lake Holbrook Conservation Area	Town of Holbrook	0.060	42.14598190470	-71.02242022000
Lake Holbrook Conservation Area	Town of Holbrook	0.057	42.14610703800	-71.02234251700
Lake Holbrook Conservation Area	Town of Holbrook	0.057	42.14622614380	-71.02224803600
Lake Holbrook Conservation Area	Town of Holbrook	0.078	42.14633558960	-71.02214131340
Lake Holbrook Conservation Area	Town of Holbrook	0.108	42.14645576040	-71.02202547630
Lake Holbrook Conservation Area	Town of Holbrook	0.092	42.14654998480	-71.02189024160
Lake Holbrook	Town of Holbrook	35.028	42.14386652880	-71.01916743060
Lake Holbrook Conservation Area	Town of Holbrook	0.100	42.14658513760	-71.02170604470
Lake Holbrook Conservation Area	Town of Holbrook	0.098	42.14560911100	-71.02262967500
Union Cemetery	Holbrook Union Cemetery Corporation	26.428	42.15297556640	-71.01565771400
Sumner Playground	Town of Holbrook	9.138	42.15246946640	-71.00632782320
Holbrook School Department Land	Town of Holbrook	70.357	42.14850798450	-71.00324276200
John F Kennedy Elementary School Playground	Town of Holbrook	8.248	42.15034062000	-71.00015846720
Holbrook Jr-Sr High School Athletic Fields	Town of Holbrook	31.969	42.14784662760	-71.00538179050
Town Brook Flood Control	City of Quincy	0.444	42.25116126160	-70.99333782250
Town Brook Flood Control	DCR - Division of State Parks and Recreation	0.385	42.25121258820	-70.99397453600
Town Brook Flood Control	VARIOUS	2.323	42.25128545280	-70.99507635770
Town Brook Flood Control	VARIOUS	2.231	42.25301652690	-70.98943426500
Town Brook Flood Control	VARIOUS	0.001	42.25001935750	-70.99388702210
Glendale Park	City of Everett	0.525	42.41361047120	-71.04261019670
Indel Trst Prpt Barefoot Hill	Town of Sharon	11.516	42.08895645080	-71.20193075220
Indel Trst Prpt Barefoot Hill	Town of Sharon	5.567	42.08947853400	-71.20448243830
Indel Trst Prpt Barefoot Hill	Town of Sharon	4.606	42.09038658860	-71.20256822820
Greenwood Rd	Town of Sharon	5.525	42.13077803660	-71.17791140570
Wilber School Inter Sch	Town of Sharon	1.070	42.12228937600	-71.18069063670
Meads Meadow	Town of Stoughton	14.739	42.11896857430	-71.09898572190
Halbran Field	Town of Stoughton	0.427	42.12249137230	-71.09407878320
Halbran Field	Town of Stoughton	0.238	42.12278165950	-71.09384374960
Halbran Field	Town of Stoughton	0.256	42.12286139600	-71.09411245550
Marks Field	Town of Stoughton	5.085	42.12057877660	-71.10886258660
Elm Street Field	Town of Stoughton	3.861	42.12458162790	-71.11504495990

SITE NAME	OWNER	SITE AREA (ACRES)	LATITUDE	LONGITUDE
J.H. Gibbons School	Town of Stoughton	15.434	42.11705435800	-71.10795017070
Woods Pond	Town of Stoughton	48.333	42.11708455480	-71.11155890240
Conservation Area	Town of Stoughton	12.718	42.11998148930	-71.06792672700
STOYAC Community Field	Town of Stoughton	4.323	42.12953628560	-71.10387045430
Conservation Area	Town of Stoughton	13.859	42.13959427980	-71.12677218500
	Town of Avon	5.643	42.13241722140	-71.05164586910
Avon Tennis Courts	Town of Avon	0.645	42.12984857540	-71.04124832200
	City of Brockton	6.033	42.11050680960	-71.05732393220
	Town of Avon	0.450	42.11999314880	-71.04803678410
	Town of Avon	1.505	42.12227050250	-71.04169423620
Rebecca Perry Park	Town of Needham	2.458	42.28197539140	-71.21913170520
Hatfield Park	Town of Needham	0.656	42.28374724570	-71.22405998390
Vesta Park	Town of Needham	0.308	42.27773132000	-71.23288926820
Green Field	Town of Needham	2.510	42.28110320850	-71.23397621230
Long Meadow Brook Conservation Area	Town of Foxborough	16.044	42.04550976630	-71.27186203520
Sprague Road Water Supply Land	Town of Foxborough	13.455	42.04363334470	-71.26490806550
Sprague Road Water Supply Land	Town of Foxborough	31.168	42.04398831900	-71.26773237950
Foxborough Country Club	Foxborough Country Club Inc	207.808	42.03998222300	-71.25262548010
Foxborough Boulevard Conservation Area	Town of Foxborough	7.744	42.03882713250	-71.23522692890
Commercial Street Conservation Area	Town of Foxborough	5.584	42.03813882050	-71.23880930650
Sears Estates Conservation Area	Town of Foxborough	8.037	42.03635586560	-71.24546721070
County Street Conservation Area	Town of Foxborough	5.462	42.04280188670	-71.22285049260
County Street Conservation Area	Town of Foxborough	0.038	42.04140841050	-71.22358860610
County Street Conservation Area	Town of Foxborough	9.599	42.04157502300	-71.22223193210
Rumford River Conservation Area	Town of Foxborough	1.599	42.04283260300	-71.21852238170
Rumford River Conservation Area	Town of Foxborough	7.556	42.04331194650	-71.21996804920
County Street Conservation Area	Town of Foxborough	1.930	42.04070240910	-71.22153141930
Rumford River Greenbelt	Town of Foxborough	1.829	42.04538201050	-71.21026470770
Water Department Land	Town of Mansfield	26.263	42.05505892570	-71.23018271630
Beaufort Park	Town of Needham	0.225	42.28190117720	-71.21988421560
Centre School Lot	City of Everett	1.547	42.40385982260	-71.05771844270
Staff Sergeant Day Park	City of Everett	0.554	42.41015598960	-71.04835821560
Parlin Jr. High School	City of Everett	2.579	42.41079627500	-71.05067050850
David Mckinnon Park	City of Everett	0.046	42.41230265670	-71.05363840910
Webster School	City of Everett	0.916	42.41250227500	-71.03897157030
Pond Street Playground	Town of Winthrop	0.567	42.38859451080	-70.97050040970
Fort Heath Park	Town of Winthrop	3.729	42.38953253290	-70.96937703710
Summit Ave Park	Town of Winthrop	0.073	42.38405300140	-70.97542263880
Water Tower	Town of Winthrop	0.209	42.36782698320	-70.96756577790
Metcalf Square	Town of Winthrop	0.028	42.37692816540	-70.98415491670
Bicentennial Park	Town of Winthrop	5.221	42.37714569160	-70.98617695000
Ingleside Park	Town of Winthrop	8.800	42.37772716340	-70.98808420080
Brook Field	Town of Winthrop	1.617	42.37654568040	-70.99078507330
Donovan Beach	Town of Winthrop	0.337	42.37710682860	-70.99231967800
Harold French Square	Town of Winthrop	0.105	42.37469680420	-70.98650687430
Thorton Park	Town of Winthrop	0.475	42.37325424570	-70.97969814190
Rumney Marsh Burial Ground	City of Revere	0.624	42.40767694000	-71.00578985550
Reservoir	City of Revere	1.338	42.40964855260	-71.02193408480

SITE NAME	OWNER	SITE AREA (ACRES)	LATITUDE	LONGITUDE
Oak Island Park	City of Revere	2.006	42.42529575380	-70.98439761330
Strawberry Valley Golf Course	Town of Abington	1.862	42.09263583720	-70.95631176850
Strawberry Valley Golf Course	Town of Abington	0.337	42.09427432810	-70.95075935030
Strawberry Valley Golf Course	Town of Abington	47.424	42.09568303520	-70.95254368970
High Street Conservation Area	Town of Abington	26.358	42.09413093440	-70.95654665050
Calista Farm Conservation Area	Town of Kingston	7.281	41.99029865060	-70.71422856410
Calista Farm Conservation Area	Town of Kingston	2.911	41.99195241390	-70.71250267730
Memorial School Playground	Town of Medfield	0.255	42.19486188490	-71.31330628590
Charles River CR	Baker Polly B	9.677	42.15206579180	-71.33606227530
Conservation Area	Town of Medfield	8.810	42.15055148140	-71.33784230010
Noon Hill Reservation	Town of Medfield	103.920	42.15658579380	-71.32472469850
Noon Hill Reservation	Town of Medfield	4.930	42.15320302170	-71.32277998680
Noon Hill Reservation	The Trustees of Reservations	2.884	42.15373443840	-71.32119491720
Noon Hill Reservation	Town of Medfield	8.498	42.15197084270	-71.31849825510
Old Church Conservation Area	Town of Marshfield	11.848	42.12643990520	-70.76602046940
Lake Holbrook Conservation Area	Town of Holbrook	0.139	42.14113824340	-71.01498216320
Lake Holbrook Conservation Area	Town of Holbrook	0.144	42.14123926150	-71.01528100590
Lake Holbrook Conservation Area	Town of Holbrook	0.125	42.14128191820	-71.01553886160
Lake Holbrook Conservation Area	Town of Holbrook	0.175	42.14132402050	-71.01486534380
Lake Holbrook Conservation Area	Town of Holbrook	0.151	42.14129269050	-71.01574207750
Lake Holbrook Conservation Area	Town of Holbrook	0.144	42.14132126890	-71.01592762230
Lake Holbrook Conservation Area	Town of Holbrook	0.120	42.14136852590	-71.01610574710
Lake Holbrook Conservation Area	Town of Holbrook	0.141	42.14142034640	-71.01636186710
Lake Holbrook Conservation Area	Town of Holbrook	0.176	42.14156266350	-71.01626835890
Lake Holbrook Conservation Area	Town of Holbrook	0.147	42.14169063520	-71.01629388380
Juniper Road Conservation Area	Town of Holbrook	0.113	42.13483538860	-71.02002102740
Juniper Road Conservation Area	Town of Holbrook	0.114	42.13490551280	-71.02018038470
Juniper Road Conservation Area	Town of Holbrook	0.111	42.13497439770	-71.02034003300
Juniper Road Conservation Area	Town of Holbrook	0.110	42.13504526210	-71.02049561470
Sylvan Lake Conservation Area	Town of Holbrook	0.328	42.15509634050	-71.02615256530
Conservation Area	Town of Holbrook	0.292	42.14419408450	-71.02877729510
Conservation Area	Town of Holbrook	3.033	42.14374293280	-71.02958930020
Lake Holbrook Conservation Area	Town of Holbrook	0.186	42.14090714630	-71.01550212150
Lake Holbrook Conservation Area	Town of Holbrook	0.032	42.14699562940	-71.01928356820
Lake Holbrook Conservation Area	Town of Holbrook	0.160	42.14679882950	-71.02118130700
Moon Island	City of Boston	42.553	42.30562180120	-70.99096393030
Conservation Area	Town of Weston	0.832	42.35160966340	-71.26519926710
Conservation Area	Town of Weston	0.162	42.35155737410	-71.26569153400
Conservation Area	Town of Weston	0.099	42.35118182630	-71.26520822060
Conservation Area	Town of Weston	0.666	42.35215209380	-71.26412005470
Whiting Mill Site	Town of Dedham	1.494	42.24668387000	-71.15307709980
Glendale Park	City of Everett	5.938	42.41351873000	-71.04499462500
Wolski CR	Wolski Family Trust	4.806	41.99221994060	-70.93678316360
Diane Circle Conservation Area	Town of Abington	0.622	42.10360715910	-70.97676171990
Diane Circle Conservation Area	Town of Abington	0.510	42.10402031770	-70.97692458640
Diane Circle Conservation Area	Town of Abington	0.547	42.10432467310	-70.97705006030
Diane Circle Conservation Area	Town of Abington	1.252	42.10471167590	-70.97730184220
Diane Circle Conservation Area	Town of Abington	0.742	42.10307965460	-70.97653401710

SITE NAME	OWNER	SITE AREA (ACRES)	LATITUDE	LONGITUDE
Cocasset Street Conservation Area	Town of Foxborough	0.397	42.06449989610	-71.23927531990
Canoe River Wilderness Area	Town of Foxborough	23.264	42.06416270000	-71.19299670150
Canoe River Wilderness Area	Town of Foxborough	2.498	42.06454479180	-71.19649379120
Drainage Easement	Town of Bridgewater	2.278	41.96350066260	-71.02442561560
Scotland Little League Field	Town of Bridgewater	6.479	41.96938188290	-71.00783605370
Avon Water Supply Land	Town of Avon	11.981	42.12119043440	-71.04469570200
Brookville Playground	Town of Holbrook	4.152	42.12447232420	-71.00857308450
Hatch Playground	Town of Holbrook	4.251	42.15323400980	-70.98500284420
Wayland Forest CR	Wayland Forest Inc	1.845	42.35830957530	-71.34522078480
East School Area	Town of Hingham	12.055	42.23900513440	-70.86578710010
Cushing Highway Border	Town of Hingham	8.386	42.24438007820	-70.87168197000
Boulevard Border Park	Town of Hingham	1.218	42.24911188910	-70.87129654990
Boulevard Border Park	Town of Hingham	1.164	42.24934147670	-70.87052197760
Boulevard Border Park	Town of Hingham	6.322	42.25072927520	-70.86798818320
Skating Pond	Town of Cohasset	0.538	42.23693040150	-70.80077852440
Cohasset Water Supply Land	Town of Cohasset	11.013	42.23831766270	-70.80303821300
Sandy Beach	Town of Cohasset	4.051	42.25625279660	-70.80036020650
Stella Tirrell Park	City of Weymouth	6.744	42.17219880460	-70.94994813260
Millstone Conservation Area	City of Weymouth	32.869	42.18124582190	-70.96598037760
West Street Conservation Area	City of Weymouth	2.292	42.18521651800	-70.97066203180
Avon Water Supply Land	Town of Avon	14.108	42.12114350430	-71.04732222320
Avon Cemetery South	Town of Avon	8.206	42.11896620610	-71.03031320170
Sylvan Lake Conservation Area	Town of Holbrook	11.352	42.15709429010	-71.02525765070
Henke Brook Conservation Area	Town of Foxborough	3.705	42.04296500680	-71.23113774390
Cocasset River Conservation Area	Town of Foxborough	10.540	42.03389245680	-71.27916022630
Cocasset River Conservation Area	Town of Foxborough	2.612	42.03658667760	-71.27857150990
West Street Conservation Area	Town of Foxborough	0.896	42.03865884650	-71.27543214010
Hersey Farm Agricultural Licensing Program	Department of Agricultural Resources	13.087	42.05086243390	-71.24263990320
Foxborough Water Supply Land	Town of Foxborough	2.359	42.09513480350	-71.23152781370
Harold B Clark Town Forest	Town of Foxborough	1.937	42.07584424490	-71.28384175870
The Island Lot CR	Lane Frederick S	4.031	42.08304426480	-71.25646119230
Ashdod Forest	Town of Duxbury	33.717	42.05931338740	-70.76475016240
Ashdod Forest	Town of Duxbury	2.790	42.05713803120	-70.76657831020
Conservation Area	Town of Duxbury	10.125	42.05771195270	-70.76994883870
Planting Field Road Conservation Area	Town of Marshfield	10.795	42.10097789260	-70.73232148500
Mount Skirgo Ridge Conservation Area	Town of Marshfield	24.780	42.09652997610	-70.73359789820
Palmer Mill Brook Conservation Area	Town of Halifax	10.793	41.97235131540	-70.85841714870
Strawberry Hill Street Conservation Area	Town of Dover	10.223	42.25096036790	-71.24642081440
Eagles Nest Estates Conservation Area	Town of Marshfield	8.627	42.11741513310	-70.76563213230
Allerton Playground	City of Quincy	0.263	42.26262187430	-70.96295382390
Allerton Playground	City of Quincy	0.200	42.26291450360	-70.96272103280
Allerton Playground	City of Quincy	0.085	42.26278975480	-70.96281992440
Rock Island Cove Marsh	City of Quincy	31.584	42.26145936660	-70.96704828670
Arthur Boyson Park	City of Quincy	0.323	42.26429014600	-70.97972045040
Atherton Hough School Playground	City of Quincy	0.026	42.26733880640	-70.95737730780
Atlantic Middle School	City of Quincy	4.021	42.27785412660	-71.02546252000
Avalon Beach	City of Quincy	2.062	42.24787380060	-70.97309747900
Back Beach	City of Quincy	0.736	42.25853828840	-70.98063536630

SITE NAME	OWNER	SITE AREA (ACRES)	LATITUDE	LONGITUDE
Allerton Playground	City of Quincy	0.069	42.26243507250	-70.96293718180
Perry Beach	City of Quincy	0.445	42.27106914800	-70.95632435100
Bayswater Boatyard	City of Quincy	0.227	42.27034494550	-70.95656624140
Bayswater Boatyard	City of Quincy	0.255	42.27058891220	-70.95691254470
Bayswater Boatyard	City of Quincy	0.228	42.27063649870	-70.95657985870
Copley Square	City of Boston	1.852	42.34995029750	-71.07634939720
Statler Park	City of Boston	0.227	42.35060470540	-71.06902031860
Norman B Leventhal Park	City of Boston	1.551	42.35628866530	-71.05566496770
George Thorndike Angell Memorial Square	City of Boston	0.162	42.35705205420	-71.05613305380
Irish Famine Memorial Park	City of Boston	0.081	42.35735724790	-71.05861375370
Josephine Street Conservation and Recreation Area	City of Franklin	0.886	42.08487693990	-71.39081514750
Josephine Street Conservation and Recreation Area	City of Franklin	2.204	42.08524317110	-71.39048753770
Josephine Street Conservation and Recreation Area	City of Franklin	2.807	42.08567260540	-71.38968747080
Conservation Area	Town of Duxbury	0.982	42.06254877380	-70.65223240360
Conservation Area	Town of Duxbury	4.447	42.06198839730	-70.65170041310
Conservation Area	Town of Duxbury	1.520	42.06257058610	-70.65108403910
Conservation Area	Town of Duxbury	0.655	42.06099049160	-70.65209579240
Winnetuxet Swimming Hole Conservation Area	Town of Plympton	13.328	41.94396138350	-70.81437866860
Governor Ames Estate CR	The Trustees of Reservations	28.025	42.07117258310	-71.10004821340
Langwater CR	Langwater Properties LLC	13.390	42.07214448090	-71.09636266870
Canoe River Wilderness Area	Town of Foxborough	6.918	42.06555569790	-71.19170044610
Canoe River Wilderness Area	Town of Foxborough	3.364	42.06700085960	-71.19386369050
Canoe River Wilderness Area	Town of Foxborough	23.423	42.06728326760	-71.19073786200
Canoe River Wilderness Area	Town of Foxborough	8.467	42.06577603140	-71.19419667910
Canoe River Wilderness Area	Town of Foxborough	3.714	42.06626445570	-71.18846541230
Canoe River Wilderness Area	Town of Foxborough	33.457	42.06837504560	-71.18773169890
Canoe River Wilderness Area	Town of Foxborough	18.891	42.06456400310	-71.18746579660
Governor's Meadow Conservation Area	Town of Foxborough	1.487	42.06206631480	-71.26228171740
Murray's Brook Conservation Area	Town of Foxborough	35.818	42.06779129330	-71.22447980400
Wooded Wetland	Town of Bridgewater	2.627	41.95435819580	-70.98431667850
Jenny Leonard Park	Town of Bridgewater	10.599	41.98086682890	-70.93000288130
Prattown Center	Town of Bridgewater	1.167	41.98925407070	-70.94246001410
Spragues Hill Water Tower	Town of Bridgewater	7.392	42.00492323920	-70.96611887490
Tuckerwood at Chambers Way Conservation Area	Town of Bridgewater	32.904	42.00074208110	-70.94827054140
Mcelwain School	Town of Bridgewater	2.524	41.99508320200	-70.98179157900
Turkey Swamp	M118/M239	170.320	41.98786132740	-70.83151134140
Turkey Swamp	M118/M239	27.733	41.99479434360	-70.83532899480
Richmond Park	Town of Halifax	1.757	41.99641895680	-70.83464109870
Indian Path Road Conservation Area	Town of Halifax	9.707	41.99470895710	-70.85539835420
Bradford Hawes Park	City of Weymouth	9.718	42.19447092760	-70.93286444520
Weymouth Water Supply Land	City of Weymouth	5.216	42.19307210440	-70.94161940090
Weymouth Water Supply Land	City of Weymouth	6.355	42.19373019920	-70.94269799280
Whortleberry Pond Conservation Area	City of Weymouth	0.570	42.19537406240	-70.94867973260
South Cove - Whitmans Pond Conservation Area	City of Weymouth	0.319	42.19389102470	-70.93791423540
Walter Gagnon Park	City of Weymouth	7.823	42.19520842070	-70.96522823670
Cavern Rock Park	City of Weymouth	36.408	42.20233915390	-70.92969275570
Poor Meadow Brook WMA	Department of Fish and Game	6.329	42.01408553860	-70.90510792780
Wanders Drive Access	Town of Hingham	1.375	42.19003780320	-70.86626634310

SITE NAME	OWNER	SITE AREA (ACRES)	LATITUDE	LONGITUDE
Swanson Hollow	Town of Hingham	4.352	42.19774077530	-70.90170389140
Wirkala Conservation Area	Town of Hingham	3.860	42.21250284570	-70.91499560980
School Street Field	Town of Hingham	1.158	42.23240135170	-70.87761487530
Hingham Town Common	Town of Hingham	0.806	42.23255138440	-70.87925015310
	Town of Hingham	4.444	42.23278602990	-70.88816594820
Burns Memorial Park	Town of Hingham	20.776	42.23459978620	-70.88995781940
William J McCluskey Park	Town of Hingham	2.381	42.24777414800	-70.90420315530
Weston Park	City of Weymouth	10.117	42.21677246020	-70.96657165550
Webb Park	City of Weymouth	5.754	42.22257629120	-70.96389850910
Legion Memorial Field	City of Weymouth	12.768	42.22380279070	-70.93787683350
Libbey Field	City of Weymouth	6.410	42.22116876980	-70.93691426690
House Rock Park	City of Weymouth	10.631	42.21411259990	-70.94461088270
Cannon Forge Estates CR	Skanco Sharon - Foxboro Development Inc	0.895	42.06814335980	-71.20572388660
Cannon Forge Estates CR	Skanco Sharon - Foxboro Development Inc	1.159	42.06841121540	-71.20508187060
Cannon Forge Estates CR	Skanco Sharon - Foxboro Development Inc	1.922	42.06791046170	-71.20710163290
Cannon Forge Estates CR	Skanco Sharon - Foxboro Development Inc	0.602	42.06952820790	-71.20401585740
Cannon Forge Estates CR	Skanco Sharon - Foxboro Development Inc	0.463	42.06986728500	-71.20333724630
Cannon Forge Estates CR	Skanco Sharon - Foxboro Development Inc	19.423	42.06859493810	-71.20007083630
Cannon Forge Estates CR	Skanco Sharon - Foxboro Development Inc	0.204	42.07094819560	-71.20321710230
Cannon Forge Estates CR	Skanco Sharon - Foxboro Development Inc	0.159	42.07092862150	-71.20398857650
Cannon Forge Estates CR	Skanco Sharon - Foxboro Development Inc	1.472	42.07105219130	-71.20403753380
Cannon Forge Estates CR	Skanco Sharon - Foxboro Development Inc	0.380	42.07205198010	-71.20527985190
Cannon Forge Estates CR	Skanco Sharon - Foxboro Development Inc	45.912	42.07249173460	-71.20067308890
Cannon Forge Estates CR	Skanco Sharon - Foxboro Development Inc	23.586	42.07356956380	-71.20748085310
Clifford H Marshall Elementary School Playground	City of Quincy	2.299	42.24365787980	-70.98292156470
Cannon Forge Estates CR	Skanco Sharon - Foxboro Development Inc	6.144	42.06605618630	-71.20620617590
Omega Associates CR	Omega Associates LP	12.673	42.16139490450	-71.22557471430
Conservation Area	Town of Whitman	2.696	42.08476778980	-70.97423582560
High Street Cemetery	Town of Whitman	0.851	42.08639115970	-70.95677984600
Conservation Area	Town of Whitman	3.415	42.08818606090	-70.95312460480
Woodridge Acres CR	Pellegrine Jr Louis J and Matyi Barbara M	4.077	42.33158726900	-71.35745005410
	X	0.112	42.35534808430	-71.33291441710
Swaim CR	Swaim Jean T	94.827	42.18661116530	-71.27159182780
Conservation Area	Town of Walpole	4.567	42.18738722140	-71.26781315760
Conservation Area	Town of Walpole	13.733	42.18372020450	-71.26734785900
High Street Conservation Area	Town of Walpole	2.263	42.18167108180	-71.27526406900
High Street Conservation Area	Town of Walpole	10.748	42.18102104660	-71.27330797630
Long Wharf Park	City of Boston	1.015	42.36026643270	-71.04807866510
City Hall Plaza	City of Boston	5.287	42.36062214220	-71.05903086400
Cardinal Cushing Park	City of Boston	0.356	42.36149178910	-71.06239048680
Union Street Park II	City of Boston	0.101	42.36053040350	-71.05701535060
New England Holocaust Memorial	City of Boston	0.442	42.36107938740	-71.05720487610
Faneuil Hall Plaza	City of Boston	0.867	42.36003243540	-71.05653831270
Liberty Square	City of Boston	0.012	42.35791861920	-71.05530394210
Broad Street Park	City of Boston	0.067	42.35857681620	-71.05461316100
Sweeney Playground	City of Boston	0.479	42.33721612600	-71.05155597350
Reggie Wong Memorial Park	City of Boston	0.265	42.34957744260	-71.05869301670
Beechwood Knoll School Playground	City of Quincy	0.199	42.26986211680	-71.00476043660

SITE NAME	OWNER	SITE AREA (ACRES)	LATITUDE	LONGITUDE
Grossman Park - Blacks Creek	City of Quincy	5.225	42.26511759020	-71.00741157260
Grossman Park - Blacks Creek	City of Quincy	7.890	42.26662629960	-71.00237200290
Grossman Park - Blacks Creek	City of Quincy	8.065	42.26651819120	-71.00611191970
Grossman Park - Blacks Creek	City of Quincy	16.206	42.26842292960	-71.00332392340
Merrymount Park	City of Quincy	11.115	42.26146856960	-71.00922223950
Merrymount Park	City of Quincy	6.265	42.26229554870	-71.00477507520
Merrymount Park	City of Quincy	3.066	42.26428105950	-71.00895485130
Merrymount Park	City of Quincy	69.136	42.26373005310	-71.00662243600
Bernazzani School	City of Quincy	0.101	42.25622998220	-71.02119612630
F. Gilbert Hills State Forest	DCR - Division of State Parks and Recreation	8.821	42.05174245380	-71.29020141310
F. Gilbert Hills State Forest	DCR - Division of State Parks and Recreation	2.166	42.05115562500	-71.28886926020
Conservation Area	Town of Duxbury	0.607	42.06080360130	-70.65255619880
Fred Quarleno Park	City of Everett	0.307	42.39646965840	-71.06505956950
Joseph Wehner Park	City of Everett	0.816	42.42124310990	-71.04328029190
Arthur Nelson Playground	City of Everett	0.256	42.42223291240	-71.04171210110
Strong Field	Town of East Bridgewater	5.100	42.02769097050	-70.94897951460
East Bridgewater Town Common	Town of East Bridgewater	1.578	42.02895456810	-70.95263918370
Central School Playground	Town of East Bridgewater	0.349	42.02947429410	-70.95720089920
Central School Playground	Town of East Bridgewater	1.472	42.02920237070	-70.95800988230
East Bridgewater High School Athletic Fields	Town of East Bridgewater	28.970	42.02654755730	-70.95611219890
East Bridgewater High School Athletic Fields	Town of East Bridgewater	0.242	42.02875678740	-70.95798088210
Central School Playground	Town of East Bridgewater	0.081	42.02924842940	-70.95714954920
Central Park	Town of East Bridgewater	0.153	42.03136808360	-70.95823931510
Dorchester North Burying Ground	City of Boston	3.305	42.31717972210	-71.06361901710
Hayward Street Conservation Area	Town of Halifax	21.631	41.96423983410	-70.85664110880
Halifax HOPS Playground	Town of Halifax	29.664	41.98856565930	-70.85870808720
Frank Lydon Park	Town of Halifax	0.919	41.99195389460	-70.85584414610
Parsonage Road Playground	Town of Plympton	1.564	41.95117791170	-70.81490087310
Robert Holt Mem. Field	Town of Plympton	5.656	41.95692999160	-70.81662148310
Town Forest	Town of Plympton	10.543	41.95792591350	-70.82020598950
Village Green	Town of Plympton	3.470	41.95578778050	-70.81452216920
Briggs-Parker Wood Cemetery	Town of Plympton	11.482	41.95795675200	-70.81370427820
Dennett School Conservation Area	Town of Plympton	73.970	41.96753279690	-70.79696421510
South Street Well	Town of Kingston	0.587	41.98943232600	-70.75446179270
South Street Well	Town of Kingston	2.983	41.98860908620	-70.75396819630
South Street Well	Town of Kingston	2.662	41.98892399110	-70.75160228280
South Street Well	Town of Kingston	5.618	41.98862788590	-70.75245370560
Millpond On Stony Brook	Town of Kingston	1.623	41.99903768970	-70.72826027860
Jones River Park	Town of Kingston	1.123	41.99860838170	-70.72268245840
House Rock Park	City of Weymouth	15.701	42.21557498120	-70.94252249580
Pratt's Meadow Conservation Area	City of Weymouth	10.467	42.23773042870	-70.94016169470
Hoffman Park	City of Weymouth	6.672	42.21493024090	-70.93324669530
Kress Field	Town of Hingham	5.034	42.17662623700	-70.90110446400
Gardner St Conservation Area	Town of Hingham	2.947	42.18184391690	-70.89852603060
Hull St. Playground	Town of Hingham	6.778	42.25297782760	-70.84977251420
Fee Pond Conservation Area	Town of Hingham	2.592	42.25667165980	-70.90365086050
Lyfords Lyking Park	Town of Hingham	2.843	42.25803144480	-70.84918402010
Lyfords Lyking Park	Town of Hingham	3.754	42.25773365050	-70.85015418180

SITE NAME	OWNER	SITE AREA (ACRES)	LATITUDE	LONGITUDE
Beechwood Ball Park	Town of Cohasset	2.302	42.20979759100	-70.81898279680
Beechwood Cemetery	Town of Cohasset	4.516	42.21101678240	-70.81954319710
Well Site	City of Franklin	13.978	42.07609169550	-71.37996472160
	City of Franklin	2.897	42.07461542670	-71.39105146390
Parmenter School	City of Franklin	20.497	42.07125525580	-71.39641325430
Franklin Town Common	City of Franklin	4.104	42.08835770580	-71.40153095380
Davis Thayer School	City of Franklin	3.480	42.08418528510	-71.40224203510
Leo Madden Field	City of Weymouth	3.407	42.24153981790	-70.95101084700
Theron Metcalf Field	City of Franklin	3.666	42.08023284100	-71.39754173280
Jfk Elementary School	City of Franklin	15.047	42.10783378150	-71.42741949990
Charles River Farms	City of Franklin	1.665	42.10225053410	-71.42001865950
Charles River Farms	City of Franklin	3.419	42.10331317400	-71.42134066750
Charles River Farms	City of Franklin	0.936	42.10436805580	-71.41711413020
Town Land - Braircliff Dr.	Town of Hopkinton	6.213	42.21021544140	-71.50587794170
The Estates at Walpole CR	Bird Estate LP	6.774	42.16510625300	-71.22018251430
The Estates at Walpole CR	Bird Estate LP	17.434	42.16239886440	-71.22690582560
The Estates at Walpole CR	Bird Estate LP	23.715	42.16501207560	-71.22483047960
The Estates at Walpole CR	Bird Estate LP	22.976	42.16593707880	-71.21691252820
Conservation Area	Town of Easton	14.863	42.02672369880	-71.07194106380
Broad Meadows School	City of Quincy	2.883	42.25966673010	-70.98443130830
Butlers Pond	City of Quincy	1.309	42.25737835100	-71.00633276840
Adams National Historical Park	National Park Service	3.293	42.25621498550	-71.01258831780
Adams National Historical Park	National Park Service	3.991	42.25640919700	-71.01116134080
Adams National Historical Park	National Park Service	0.547	42.25698436490	-71.01174121950
Dickinson Waterfront	City of Quincy	4.126	42.29363594850	-71.02330778030
Edgewater Drive Beach	City of Quincy	0.018	42.26625744750	-70.95072565930
Edgewater Drive Beach	City of Quincy	0.050	42.26637198850	-70.95068437640
Edgewater Drive Beach	City of Quincy	0.131	42.26656118360	-70.95059017020
Edgewater Drive Beach	City of Quincy	0.177	42.26679315560	-70.95053430510
Edgewater Drive Beach	City of Quincy	0.179	42.26709322970	-70.95049730790
Edgewater Drive Beach	City of Quincy	0.831	42.26823441610	-70.95038404010
Montclair School	City of Quincy	0.872	42.27082938040	-71.03200220880
Broad Meadows	City of Quincy	98.067	42.25779734210	-70.98812605160
Broad Meadows	City of Quincy	3.100	42.26141902390	-70.98911672880
Conservation Area	Town of Hingham	6.519	42.25806116530	-70.86508336630
Dorchester South Burying Ground	City of Boston	1.941	42.27856773470	-71.06706225580
Phipps Street Burying Ground	City of Boston	1.727	42.37626598480	-71.06770384590
Madison Park High School Athletic Fields	City of Boston	9.290	42.33249367120	-71.08682074950
Bennington Street Cemetery	City of Boston	3.590	42.38095396170	-71.02100285550
McLean Playground	City of Boston	0.431	42.38268660410	-71.01923711650
Bunker Hill Burying Ground	City of Boston	1.111	42.37938699810	-71.06177991160
Medal of Honor Park	City of Boston	6.556	42.33655955120	-71.03234231100
Christopher Lee Playground	City of Boston	5.111	42.33775490530	-71.03187143180
Central Square	City of Boston	0.905	42.37489511800	-71.03945159990
John Harvard Mall	City of Boston	0.808	42.37264280020	-71.06257333100
Putnam Square	City of Boston	0.264	42.38036789860	-71.03300778880
Rumford River Greenbelt	Town of Foxborough	1.060	42.05778015680	-71.21478921000
Rumford River Greenbelt	Town of Foxborough	0.916	42.05903842090	-71.21593446290

SITE NAME	OWNER	SITE AREA (ACRES)	LATITUDE	LONGITUDE
Rumford River Greenbelt	Town of Foxborough	13.207	42.06009730790	-71.21781005730
Rumford River Greenbelt	Town of Foxborough	13.354	42.05878802480	-71.21438695640
Rumford River Greenbelt	Town of Foxborough	5.917	42.06121857860	-71.21386695780
Rumford River Greenbelt	Town of Foxborough	1.327	42.06111009840	-71.21255834690
Rumford River Greenbelt	Town of Foxborough	0.946	42.06055556410	-71.21187490830
Rumford River Greenbelt	Town of Foxborough	1.256	42.06051995780	-71.21253012980
Rumford River Greenbelt	Town of Foxborough	0.741	42.05965448600	-71.21124520990
Mabelle M Burrell School Athletic Fields	Town of Foxborough	16.924	42.06030201520	-71.20519476670
Mabelle M Burrell School Athletic Fields	Town of Foxborough	2.806	42.06159985440	-71.20706632340
Morse Cemetery	Sunset Cemetery	0.851	42.06398353780	-71.21069529270
Spring Valley Estates Conservation Area	Town of Foxborough	8.050	42.05904520250	-71.20161509460
Charles River Farms	City of Franklin	12.513	42.10385886560	-71.41636309910
Charles River Farms	City of Franklin	3.382	42.10301355040	-71.40874890370
Well #4	City of Franklin	7.893	42.11824564330	-71.37560051730
Well #5	City of Franklin	12.687	42.11207017010	-71.37220932460
David Road	City of Franklin	0.499	42.10836576600	-71.39096665280
David Road	City of Franklin	0.819	42.10833438550	-71.39186181810
David Road	City of Franklin	0.455	42.10845233460	-71.39039853640
David Road	City of Franklin	0.436	42.10910450360	-71.38976869550
David Road	City of Franklin	0.252	42.10922067450	-71.38932373260
David Road	City of Franklin	0.113	42.10933325590	-71.38890783910
David Road	City of Franklin	2.053	42.10901903590	-71.39166850590
David Road	City of Franklin	1.082	42.10917137420	-71.39096035230
David Road	City of Franklin	1.275	42.10920604810	-71.39036744050
David Road	City of Franklin	0.501	42.10904629970	-71.38441423430
David Road	City of Franklin	0.498	42.10909277040	-71.38395986930
David Road	City of Franklin	0.511	42.10913992640	-71.38350256240
David Road	City of Franklin	0.546	42.10917516540	-71.38301481790
David Road	City of Franklin	0.746	42.10935677430	-71.38234083870
David Road	City of Franklin	0.475	42.10965026640	-71.38452142430
David Road	City of Franklin	0.599	42.10974702320	-71.38407963050
David Road	City of Franklin	0.687	42.10984063320	-71.38362905020
David Road	City of Franklin	0.889	42.10996581970	-71.38314295560
South Middle School	City of Waltham	1.907	42.36729695170	-71.23678241490
Roberts Playground	City of Waltham	2.191	42.35939733120	-71.26293826350
Roberts Playground	City of Waltham	0.819	42.35982028060	-71.26338469980
Banks Elementary School	City of Waltham	1.416	42.37569635150	-71.24945984750
Thompson	City of Waltham	0.361	42.37505309760	-71.24148684040
Conservation Area	Town of Norton	25.755	41.98923649630	-71.12367960640
Conservation Area	Town of Norton	9.532	41.98499580670	-71.12018380450
Conservation Area	Town of Norton	13.260	41.98618484720	-71.12095097960
Conservation Area	Town of Norton	4.387	41.98525643570	-71.12313213150
Conservation Area	Town of Natick	1.151	42.26582254930	-71.35936358920
Conservation Area	Town of Natick	1.158	42.26611446930	-71.35910702880
Conservation Area	Town of Natick	13.490	42.26479443380	-71.35828298440
South Natick Hills CR	South Natick Hills LLC	14.255	42.26471568850	-71.35615281170
South Natick Hills CR	South Natick Hills LLC	1.690	42.26869910390	-71.35651543820
Cranberry Cove CR	Cranberry Cove Residential LLC	16.736	42.10772232440	-70.70127509820

SITE NAME	OWNER	SITE AREA (ACRES)	LATITUDE	LONGITUDE
Ashfield Playground and School Athletic Fields	City of Brockton	8.184	42.10278066930	-70.99462809040
Clifford Avenue Playground	City of Brockton	1.342	42.10907799990	-71.02915218460
Clifford Avenue Playground	City of Brockton	0.538	42.10956891190	-71.02902251940
Davis School Playground	City of Brockton	5.032	42.05566355630	-70.99853848500
Beaver Brook Conservation Area	City of Brockton	216.038	42.10644149250	-70.98250102210
Brookfield Nature Area	City of Brockton	23.787	42.10225404450	-70.98881821380
Chase Lane Conservation Area	Town of Foxborough	3.900	42.09653562070	-71.25373419560
Chase Lane Conservation Area	Town of Foxborough	4.309	42.09649364010	-71.25252925110
Canoe River Wilderness Area	Town of Foxborough	23.927	42.06151419120	-71.19382875520
Canoe River Wilderness Area	Town of Foxborough	102.930	42.05882226310	-71.18589595110
Canoe River Wilderness Area	Town of Foxborough	7.232	42.05801853030	-71.19066348420
Canoe River Wilderness Area	Town of Foxborough	10.857	42.05502063750	-71.18666729850
Canoe River Wilderness Area	Town of Foxborough	9.835	42.06151349160	-71.18620766760
Water Street Conservation Area	Town of Foxborough	4.712	42.05392010880	-71.25862481870
Rock Hill Cemetery	Foxborough Cemetery	29.812	42.05988271050	-71.25607697960
Foxborough Town Common	Town of Foxborough	2.109	42.06482609620	-71.25039263100
Booth Playground	Town of Foxborough	8.432	42.06018757690	-71.25178312750
Booth Playground	Town of Foxborough	9.839	42.05844450970	-71.25222829130
Foxborough High School Athletic Fields	Town of Foxborough	25.608	42.05469211880	-71.24971277000
Hersey Farm Agricultural Licensing Program	Department of Agricultural Resources	3.559	42.05238317140	-71.25054742690
Hersey Farm Agricultural Licensing Program	Department of Agricultural Resources	53.062	42.05056826190	-71.24711181220
Carpenter Street Conservation Area	Town of Foxborough	3.013	42.05694677600	-71.24862246970
Edwards	Town of Easton	26.777	42.00708024350	-71.14233098170
Playground	Town of Easton	1.577	42.01626991260	-71.07133692790
South Street Cemetery	Town of West Bridgewater	1.272	42.01121374240	-71.00965173050
War Memorial Park	Town of West Bridgewater	0.398	42.01616781700	-71.00949241200
War Memorial Park	Town of West Bridgewater	0.907	42.01610875280	-71.00991930980
War Memorial Park	Town of West Bridgewater	4.025	42.01641759290	-71.00807126600
War Memorial Park	Town of West Bridgewater	0.431	42.01710911560	-71.00726634610
David Road	City of Franklin	1.646	42.11001767200	-71.38242659270
East Jr. High School	Town of Walpole	6.057	42.14806452830	-71.23257199310
East Jr. High School	Town of Walpole	13.691	42.14865918550	-71.23203799890
Old Post Road School	Town of Walpole	11.279	42.14560492100	-71.22272548460
Cemetery	Town of Walpole	6.392	42.15515411600	-71.24924475080
Providence Turnpike Conservation Area	Town of Walpole	2.773	42.15087568000	-71.21019361950
Providence Turnpike Conservation Area	Town of Walpole	12.032	42.15117593190	-71.21282459710
Providence Turnpike Conservation Area	Town of Walpole	3.831	42.15240863620	-71.20922586200
The Fields at Endean	Town of Walpole	12.809	42.16862455210	-71.22191551830
Water Tower Land	Town of Walpole	12.335	42.18163782540	-71.26632137180
Water Tower Land	Town of Walpole	0.645	42.18185571600	-71.27037917180
Charles Elliot Park	Town of Norwood	7.383	42.17654703540	-71.20378517020
Veterans Memorial Park	Town of Norwood	4.350	42.18381534980	-71.21204430620
Shattuck Park	Town of Norwood	8.749	42.19284678210	-71.21113545090
Winslow Field	Town of Norwood	2.587	42.18387710190	-71.20839394840
Bond Street Playground	Town of Norwood	1.386	42.18981038670	-71.20501616610
Sturges Rd Wetlands	Town of Sharon	0.969	42.10183240720	-71.18696815900
Halbran Field	Town of Stoughton	5.656	42.12284506650	-71.09542794290
Egypt Beach	Town of Scituate	1.635	42.21999883210	-70.74651095060

SITE NAME	OWNER	SITE AREA (ACRES)	LATITUDE	LONGITUDE
	Town of Norwell	2.169	42.16040035440	-70.82536567400
Old Swamp River Conservation Area	City of Weymouth	52.697	42.17365857150	-70.93235989040
Kingsbury Hill Estates CR	G P Development Inc	37.743	41.98708096400	-71.15332189000
Quail Ridge Conservation Area	Town of Sharon	11.057	42.08136625430	-71.20472596330
Quail Ridge Conservation Area	Town of Sharon	4.804	42.08342850680	-71.20709842930
Billings Brook/Gavins Pond Water Department Land	Town of Sharon	55.437	42.08226515740	-71.21153670050
Billings Brook/Gavins Pond Water Department Land	Town of Sharon	7.828	42.08456478880	-71.20937244610
Quail Ridge Conservation Area	Town of Sharon	9.794	42.08077427460	-71.20854753880
Quail Ridge Conservation Area	Town of Sharon	0.863	42.07761985640	-71.20838371360
Elm Steet Playground	City of Quincy	0.978	42.24627884670	-70.99724157040
Quincy High School	City of Quincy	8.269	42.25504519040	-70.99954380200
Mount Wollaston Cemetery	City of Quincy	52.199	42.25859988520	-70.99860700460
Forbes Hill Playground	City of Quincy	5.135	42.25790274090	-71.02713277610
Stoney Brae Playground	City of Quincy	0.710	42.25857829650	-71.02186436690
Furnace Brook Golf Club	Furnace Brook Golf Club Inc	43.281	42.25715447190	-71.02324404060
Bernazzani School	City of Quincy	4.169	42.25533001790	-71.02358826770
ORoarke Playground	City of Quincy	5.725	42.25130394430	-71.03221458660
Smith and Quarry Street Playground	City of Quincy	0.197	42.24572340330	-71.01643869570
Foxborough Water Supply Land	Town of Foxborough	2.394	42.09563255260	-71.23176522420
Reservoir Estates Conservation Area	Town of Foxborough	4.483	42.09310516730	-71.23964258290
Foxborough Water Supply Land	Town of Foxborough	1.606	42.08898562960	-71.27405038100
Chase Lane Conservation Area	Town of Foxborough	4.779	42.09774180990	-71.25292462760
	Town of West Bridgewater	2.120	42.03217833070	-71.01691030430
Manley St Well	Town of West Bridgewater	0.986	42.01677184090	-71.05103930360
Manley St Well	Town of West Bridgewater	12.581	42.01632030390	-71.04945680030
Angela St. Conservation Land	Town of Canton	0.394	42.15822948000	-71.12841413450
Pequit Brook Conservation Area	Town of Canton	5.631	42.17735471650	-71.09375715720
Pequit Brook Conservation Area	Town of Canton	12.339	42.17716406720	-71.09858288920
Pequit Brook Conservation Area	Town of Canton	3.034	42.17783466190	-71.09491011620
Pleasant Park	Town of Norwood	0.503	42.18532999090	-71.19704911920
Pleasant Park	Town of Norwood	3.170	42.18527374740	-71.19596276530
Hennessey Field	Town of Norwood	0.745	42.18627934610	-71.19586914590
Blue Hills Reservation	Boy Scouts of America	97.440	42.23297912150	-71.09568636410
Symphony Park Conservation Area	Town of Walpole	26.735	42.12436510900	-71.29181496080
Toils End Farm Conservation Area	Town of Wrentham	59.163	42.08648861510	-71.33816509250
Toils End Farm Conservation Area	Town of Wrentham	6.459	42.08884439570	-71.33347726850
Toils End Farm Conservation Area	Town of Wrentham	6.422	42.08943206090	-71.33162118390
Toils End Farm Conservation Area	Town of Wrentham	2.223	42.08713630800	-71.33474131430
Pequit Brook Conservation Area	Town of Canton	0.360	42.16914100090	-71.09077400880
Quail Ridge Conservation Area	Town of Sharon	1.044	42.07803918150	-71.20948485970
Fairbanks Road Conservation Area	Town of Foxborough	2.255	42.07738566840	-71.20905396190
Townsmen Square Conservation Area	Town of Sharon	10.848	42.10653144490	-71.13454008610
South Shore Natural Science Center	South Shore Natural Science Center	27.922	42.16250757290	-70.84187010910
Jacobs Homestead Farm Conservation Area	Town of Norwell	0.853	42.15879566310	-70.84427367230
Jacobs Homestead Farm Conservation Area	Town of Norwell	1.666	42.15876599560	-70.84369140820
Jacobs Homestead Farm Conservation Area	Town of Norwell	3.102	42.15980550520	-70.84384868100
Jacobs Homestead Farm Conservation Area	Town of Norwell	2.950	42.16083998230	-70.84375381400
Jacobs Homestead Farm Conservation Area	Town of Norwell	2.943	42.15888862270	-70.84523393890

SITE NAME	OWNER	SITE AREA (ACRES)	LATITUDE	LONGITUDE
Jacobs Homestead Farm Conservation Area	Town of Norwell	2.127	42.16026456360	-70.84505820790
Jacobs Homestead Farm Conservation Area	Town of Norwell	2.210	42.16118752070	-70.84535147890
Eastern Nazarene College Tennis Courts	Eastern Nazarene College	2.067	42.27046748240	-71.00859542400
Eastern Nazarene College Tennis Courts	Eastern Nazarene College	3.901	42.27226915600	-71.00985404280
Grasso Playground	City of Quincy	1.019	42.23529357320	-71.00947141210
Granite Links Golf Course	City of Quincy	4.967	42.24093504370	-71.05985529420
Granite Links Golf Course	City of Quincy	19.749	42.24156019800	-71.05850749180
Hancock Cemetery	City of Quincy	2.018	42.25042624320	-71.00379703040
Hall Cemetery	Roman Catholic Archdiocese of Boston	4.080	42.24669767530	-71.02808817940
Hall Cemetery	Roman Catholic Archdiocese of Boston	6.269	42.24778655820	-71.02986387460
Freedom Park	City of Quincy	2.176	42.25452538460	-71.00801824540
Joy Hanlon Field	City of Quincy	2.652	42.25113572090	-70.97830875960
Mound Street Beach	City of Quincy	4.937	42.25193094210	-70.97719562960
Jean Kennedy Playground	City of Quincy	0.158	42.25449559790	-70.96114549600
Ronan Park	City of Boston	11.272	42.30431224690	-71.06255797180
Allen Park	City of Boston	1.346	42.30814879750	-71.06311748360
Quincy Street Play Area	City of Boston	0.529	42.31471934670	-71.07973959920
Stall Brook Well Site CR	Town of Bellingham	7.638	42.12271299810	-71.46750480650
Stall Brook Well Site CR	Town of Bellingham	26.644	42.12362907020	-71.46444732870
Charles River Natural Valley Storage Area	Army Corps of Engineers	3.956	42.12528090990	-71.46624276740
Charles River Natural Valley Storage Area	Army Corps of Engineers	0.725	42.12513056930	-71.46413669990
Charles River Natural Valley Storage Area	Army Corps of Engineers	7.597	42.12461793190	-71.46787195960
Charles River Natural Valley Storage Area	Army Corps of Engineers	9.229	42.12490250360	-71.47007755740
Plymouth Road Conservation Area	Town of Bellingham	12.851	42.12471886920	-71.44663917110
North Field	Town of Bellingham	4.747	42.12727569820	-71.45133370110
Neponset Reservoir Conservation Area	Town of Foxborough	13.749	42.08672969860	-71.25359639880
Neponset River Conservation Area	Town of Foxborough	0.330	42.08714651600	-71.24275415210
Foxborough Water Supply Land	Town of Foxborough	0.143	42.08692724470	-71.23582921280
Settler'S Pond	Town of Easton	15.659	42.04324476880	-71.08252172420
Reynolds Lndg	Town of West Bridgewater	1.282	42.01282168000	-70.99305642640
Mill Pond	Town of West Bridgewater	10.070	42.02720566000	-71.03485075890
	Town of West Bridgewater	6.144	42.02962651810	-71.02983727110
Huntington School Playground	City of Brockton	3.097	42.06255070560	-71.01986910810
George E Keith Park	City of Brockton	1.544	42.06126167050	-71.01392042420
Gilmore Playground	City of Brockton	0.729	42.07247246690	-71.01298617380
Leslie B Paramenter Playground	City of Brockton	7.880	42.08829793200	-71.02643849170
Tukis Playground	City of Brockton	12.858	42.09936601280	-71.01378000530
Walker Playground	City of Brockton	5.847	42.10591420310	-71.03037681220
Perrault Playground	City of Brockton	2.385	42.08410124540	-70.98859447840
Loring W Puffer Playground	City of Brockton	4.116	42.09263783590	-71.01110153090
Carpenter Street Conservation Area	Town of Foxborough	4.272	42.05769615740	-71.24973245220
Gilmour Rink	Town of Foxborough	2.220	42.05870902660	-71.25101142170
Rumford River Greenbelt	Town of Foxborough	5.751	42.05534959880	-71.21237362750
Rumford River Greenbelt	Town of Foxborough	2.819	42.05646277220	-71.21286384230
Rumford River Greenbelt	Town of Foxborough	2.445	42.05663952730	-71.21383214290
Hennessey Field	Town of Norwood	1.148	42.18650389250	-71.19628652510
Hennessey Field	Town of Norwood	6.125	42.18709651830	-71.19489522110
Hennessey Field	Town of Norwood	1.446	42.18785595180	-71.19401636890

SITE NAME	OWNER	SITE AREA (ACRES)	LATITUDE	LONGITUDE
Hennessey Field	Town of Norwood	3.556	42.18781998790	-71.19609128250
Wilson Street Playground	Town of Norwood	1.655	42.17752944420	-71.22709210590
Wilson Street Playground	Town of Norwood	6.827	42.17824133780	-71.22587263320
Canton Water Supply Land	Town of Canton	2.138	42.14623955820	-71.15664960100
Messinger St. Playground	Town of Canton	4.710	42.14825505020	-71.14804023700
Curtis Rd. Conservation Area	Town of Canton	0.134	42.15582826380	-71.14215439450
Curtis Rd. Conservation Area	Town of Canton	0.248	42.15805767710	-71.14358765210
Curtis Rd. Conservation Area	Town of Canton	0.134	42.15804950650	-71.14141109290
Pequit Brook Conservation Area	Town of Canton	41.352	42.17770256010	-71.08741279810
Dean Luce School	Town of Canton	11.481	42.16071184480	-71.13331431790
South Randolph Conservation Area	Town of Randolph	7.185	42.14450079710	-71.03509422940
Lokitis Conservation Area	Town of Randolph	25.868	42.14793227150	-71.04856235360
Martin E. Young School	Town of Randolph	18.180	42.15254753780	-71.04204079650
Randolph High School	Town of Randolph	10.050	42.16110288960	-71.04501827660
Belcher Park	Town of Randolph	17.246	42.17071569820	-71.04225189670
Kennedy Junior High	Town of Randolph	16.261	42.16606538750	-71.03388080790
Lyons School	Town of Randolph	21.372	42.17792354660	-71.04114825090
Goldstein Open Space	Town of Randolph	10.820	42.16854803400	-71.05464906100
Goldstein Open Space	Town of Randolph	2.397	42.17197895290	-71.05369505660
Tower Hill School	Town of Randolph	8.199	42.17136465630	-71.06723124160
North Junior High School	Town of Randolph	24.016	42.18405879330	-71.06535149010
Truman Estates Conservation Area	Town of Easton	44.195	42.04339499140	-71.12058836990
Pequit Brook Conservation Area	Town of Canton	0.903	42.17057156710	-71.09839051310
Quail Ridge Conservation Area	Town of Sharon	36.853	42.08124325510	-71.20191239890
French's Crossing Conservation Area	Town of Rockland	84.816	42.10699039580	-70.89443149380
Pequit Brook Conservation Area	Town of Canton	44.457	42.17210947360	-71.09627473360
St. Patrick's Cemetery	St. Patrick's Cemetery Association	16.117	42.11778138260	-70.92581161040
Spring Street Salt Marsh	City of Quincy	6.768	42.26353038490	-70.95811831300
Joseph Steet Salt Marsh	City of Quincy	7.845	42.26442239560	-70.96166474330
LaBrecque Field	City of Quincy	5.888	42.26473154020	-70.95874555730
Lincoln Hancock School	City of Quincy	0.434	42.24226141790	-71.01238324570
Manet Lake	City of Quincy	4.073	42.26750455030	-70.95865889710
Mass Field Playground	City of Quincy	0.165	42.27278968670	-71.01696796840
McIntyre Mall	City of Quincy	0.196	42.25166796480	-71.00427479680
McIntyre Mall	City of Quincy	0.354	42.25140257030	-71.00459294110
Conservation Area	Town of Scituate	1.866	42.19291678870	-70.72068502380
Conservation Area	Town of Scituate	3.047	42.19433913550	-70.71845071750
Scituate Marine Park	Town of Scituate	1.063	42.19544138530	-70.71768352860
Scituate Marine Park	Town of Scituate	1.753	42.19610804990	-70.71753378030
Malden Catholic High Athletic Fields	Roman Catholic Archdiocese of Boston	4.108	42.42779758000	-71.04798521970
Kirstead Park	City of Malden	1.705	42.42895593140	-71.05215505800
Tartikoff Park	City of Malden	2.498	42.42808726200	-71.05333916970
Suffolk Park	City of Malden	3.529	42.42457573160	-71.05502907650
Miller Park	City of Malden	1.686	42.42516931980	-71.05051407050
Newman Park	City of Malden	1.686	42.42221257170	-71.06100108530
Robert McGrann Playground	City of Everett	2.732	42.42150118930	-71.05025009190
Rumford River Greenbelt	Town of Foxborough	2.189	42.05559924730	-71.21381968010
Great Blue Herron Estates Conservation Area	Town of Foxborough	7.210	42.05355257910	-71.20117069640

SITE NAME	OWNER	SITE AREA (ACRES)	LATITUDE	LONGITUDE
Commercial Street Conservation Area	Town of Foxborough	0.289	42.05417852150	-71.24231541150
East Belcher Road Conservation Area	Town of Foxborough	2.404	42.05399519640	-71.22764195820
Buckley Playground	City of Brockton	16.371	42.06660105910	-71.01145640560
Brookfield School Playground	City of Brockton	22.014	42.11668545260	-71.01218790820
Hancock Field	City of Brockton	1.778	42.08858714130	-71.06379128540
	Town of Whitman	2.206	42.08407835330	-70.97531970810
Girl Scout Land	Town of Whitman	10.632	42.06873399360	-70.94258216660
	Town of Whitman	4.651	42.06538006260	-70.93425303210
	Town of Whitman	1.978	42.06616866200	-70.93458825330
	Town of Whitman	3.029	42.06745014380	-70.93366291180
Dyer School	Town of Whitman	1.303	42.07774937050	-70.93798437790
Bear Meadow	Town of Whitman	5.179	42.07693219780	-70.921311109780
Bear Meadow	Town of Whitman	1.811	42.07481375300	-70.92235810880
Bear Meadow	Town of Whitman	1.713	42.07498111810	-70.92074588140
Bear Meadow	Town of Whitman	4.833	42.07332509040	-70.91748603620
Bear Meadow	Town of Whitman	8.259	42.07197022720	-70.91612541890
Bear Meadow	Town of Whitman	2.756	42.07426138780	-70.91784250720
Rumford River Greenbelt	Town of Foxborough	0.831	42.05721363160	-71.21451721750
Bear Meadow	Town of Whitman	6.860	42.07486781030	-70.91943881630
Beech Hill Brook Area	Town of Whitman	9.113	42.08775204950	-70.91318209330
Beech Hill Brook Area	Town of Whitman	1.427	42.09029707530	-70.91864445400
Beech Hill Brook Area	Town of Whitman	1.249	42.08467415780	-70.92068982720
Harris Playground	Town of Braintree	0.652	42.22888793090	-70.99477305020
Adams Playground	Town of Braintree	2.869	42.22474705220	-70.98625837960
Davis Park	Town of Braintree	3.876	42.21933231870	-70.97527757770
Water Tower	Town of Braintree	1.413	42.21456787640	-70.97696515140
Devine School	Town of Randolph	4.313	42.18994042790	-71.06091146170
East Jr. High School	Town of Braintree	44.013	42.21979688720	-70.98843489730
Elm Street Cemetery	Town of Braintree	1.432	42.22064502050	-71.00276576320
Dearing Park	Town of Braintree	1.647	42.21406987210	-71.01008680060
Daily Soccer Field	Town of Braintree	0.342	42.21105720640	-71.00259666720
Pequosette Playground	Town of Belmont	7.671	42.38318722450	-71.18383544930
Butler School	Town of Belmont	2.984	42.38597889060	-71.18755629340
Payson Park Playground	Town of Belmont	1.958	42.38046014850	-71.16608579670
Burbank School	Town of Belmont	4.471	42.38854053660	-71.16419375580
Wellington School	Town of Belmont	4.402	42.39220962660	-71.17208432240
Royal Road	Town of Belmont	2.189	42.39507825030	-71.17834447120
Town Hall Lawn	Town of Belmont	2.034	42.39669263610	-71.17694393320
Hoyt Field	City of Cambridge	4.667	42.36370514160	-71.11228025210
	City of Cambridge	0.241	42.36321142420	-71.09953135010
Paine Playground	City of Cambridge	0.323	42.37100611280	-71.10148801510
Velluci Plaza	City of Cambridge	0.139	42.37399274080	-71.10148901650
Medeiros Square	City of Cambridge	0.313	42.37057969900	-71.09652052460
Lowell School Park	City of Cambridge	0.475	42.37519316440	-71.13367056340
Alden Park	City of Cambridge	0.271	42.38285367010	-71.11640553310
Cummings Park	City of Medford	0.444	42.41695838210	-71.12240796530
Gibson Park	City of Revere	6.027	42.44078368980	-70.96991733450
Bracebridge Road CR	Wilson Richard D and Andree D	0.042	42.33257834850	-71.20112768980

SITE NAME	OWNER	SITE AREA (ACRES)	LATITUDE	LONGITUDE
Bracebridge Road CR	Wilson Richard D and Andree D	1.516	42.33226089470	-71.20190392030
Princeton Road CR	Prince Realty LLC	0.163	42.30439790580	-71.16217307780
Puerto Rican Veterans Memorial Park	City of Boston	0.119	42.34079013090	-71.07129225470
Lewis Farms Conservation Area	Town of Easton	17.377	42.03436878970	-71.11525294640
Lewis Farms Conservation Area	Town of Easton	16.625	42.03521248430	-71.11746274030
Conservation Area	Town of Easton	3.538	42.03248924700	-71.11568595820
Townsmen Square Conservation Area	Town of Sharon	17.269	42.10727210220	-71.14651505540
Winnetuxet River Conservation Area	Town of Halifax	17.671	41.96081397380	-70.87221337880
French's Crossing Conservation Area	Town of Rockland	21.696	42.10709299150	-70.90690785390
Summer Street Conservation Area	Town of Rockland	13.946	42.10930806000	-70.88985674810
Conservation Area	Town of Sherborn	17.507	42.25603958170	-71.36350621370
Suzanne Estate Conservation Area	Town of Mansfield	18.762	42.02636733710	-71.17566334910
Roy Road Conservation Area	Town of Mansfield	4.798	42.02669812770	-71.17762452700
Cedar Street Conservation Area	Town of Middleborough	18.024	41.93478844640	-70.85127233450
Conservation Area	Town of Millis	5.065	42.14270384750	-71.37424394400
Clapp Road Conservation Area	Maxwell Conservation Trust	2.305	42.20175272810	-70.80863867290
Aaron River Reservoir Watershed CR	Town of Scituate	39.206	42.20492172290	-70.80663541040
Chapel Street Park	City of Quincy	0.712	42.27220507450	-70.95343098240
Arthur Boyson Park	City of Quincy	0.039	42.26406721880	-70.97989173770
North Quincy High School	City of Quincy	0.546	42.27677569020	-71.02823251140
North Quincy High School	City of Quincy	0.454	42.27645276040	-71.02812205800
O'Hara Circle	City of Quincy	0.139	42.26342565150	-70.98019594940
Norton Road Beach	City of Quincy	1.382	42.26314403240	-70.98588703360
Nut Island	Commonwealth of Massachusetts	13.703	42.27824038790	-70.95373793690
Orchard Beach	City of Quincy	2.032	42.30018032220	-71.00719393440
Charles River Reservation	Watch City Ventures LLC	0.970	42.36702303330	-71.24420524830
Conservation Area	Town of Walpole	3.273	42.11968218140	-71.29586835230
Symphony Park Conservation Area	Town of Walpole	26.947	42.12171711010	-71.29691578510
DOC Land Use Change Area	Commonwealth of Massachusetts	13.016	42.11999473630	-71.29819849760
DOC Land Use Change Area	Commonwealth of Massachusetts	13.190	42.11633150020	-71.29456202970
DOC Land Use Change Area	Commonwealth of Massachusetts	24.646	42.11400876300	-71.29604134490
Pond Street Recreation Facility	Town of Norfolk	22.648	42.10366635810	-71.30784945720
DOC Land Use Change Area	Commonwealth of Massachusetts	689.905	42.10519947710	-71.30148752360
DOC Land Use Change Area	Commonwealth of Massachusetts	63.379	42.10190611690	-71.28495034810
Brockton Country Club	Satucket Athletic Association	31.013	42.04837772460	-71.02181603680
Spyglass Landing CR	Pulte Homes of New England LLC	0.677	42.11626795910	-70.70153684710
Spyglass Landing CR	Pulte Homes of New England LLC	17.864	42.11880681520	-70.70331412770
MacArthur Park	City of Malden	1.355	42.42036053470	-71.07032832590
Bell Rock Cemetery	City of Malden	3.027	42.41744104260	-71.07124120210
O'Connell Park	City of Malden	0.552	42.41806618850	-71.08102266950
Devir Playground	City of Malden	0.277	42.41988033060	-71.07723692550
John M Devir Park	City of Malden	7.816	42.42029097340	-71.08467473560
Morrison Playground	City of Medford	4.437	42.41954334840	-71.09049946410
Bell Rock Memorial Park	City of Malden	3.399	42.42038057130	-71.06715843300
Conservation Area	Town of Scituate	5.082	42.19261087520	-70.72353557690
Conservation Area	Town of Scituate	18.226	42.20341982030	-70.76456269690
Conservation Area	Town of Scituate	0.504	42.22111032760	-70.78009700540
Lincoln Street Conservation Area	Town of Abington	1.698	42.12605881240	-70.95618199920

SITE NAME	OWNER	SITE AREA (ACRES)	LATITUDE	LONGITUDE
Neponset Reservoir Conservation Area	Town of Foxborough	30.365	42.08445841850	-71.25276534360
Neponset Reservoir Conservation Area	Town of Foxborough	6.857	42.08157323070	-71.25182529280
Neponset Reservoir Conservation Area	Town of Foxborough	0.438	42.08356416870	-71.24159461200
Neponset Ridge Conservation Area	Town of Foxborough	0.501	42.08272591180	-71.24299128460
Neponset Ridge Conservation Area	Town of Foxborough	0.416	42.08340802350	-71.24303244440
Walden Farms Conservation Area	Town of Foxborough	31.806	42.08279089310	-71.22661597800
Main Street Conservation Area	Town of Foxborough	2.160	42.07848421240	-71.27883323860
Kersey Point Conservation Area	Town of Foxborough	0.708	42.07969309330	-71.24787677150
Neponset Reservoir Conservation Area	Town of Foxborough	9.836	42.07943074160	-71.25352990320
Conservation Area	Town of Foxborough	0.128	42.08239582950	-71.25525496630
Foxborough Water Supply Land	Town of Foxborough	22.210	42.07916782470	-71.23591360000
Foxborough Water Supply Land	Town of Foxborough	21.455	42.07779748650	-71.23840984080
Water Department Land	Town of Foxborough	2.201	42.07668945520	-71.23797554790
Beech Hill Brook Area	Town of Whitman	3.010	42.08549164220	-70.91927408630
Beech Hill Brook Area	Town of Whitman	1.888	42.08791537980	-70.91924899070
Regal Park School	Town of Whitman	11.834	42.08739933160	-70.91801175630
Beech Hill Brook Area	Town of Whitman	0.972	42.08877031120	-70.91914893720
Beech Hill Brook Area	Town of Whitman	0.485	42.08929277260	-70.91871518670
Forest Street School	Town of Whitman	8.582	42.08369142330	-70.95148816730
Conservation Area	Town of Whitman	1.457	42.08809155870	-70.95211737670
Harding Pond Conservation Area	Town of Whitman	2.092	42.08373185290	-70.95783059060
Harding Pond Conservation Area	Town of Whitman	3.914	42.08610079440	-70.95873806210
Harding Pond Conservation Area	Town of Whitman	2.778	42.08647202170	-70.96026578230
Harding Pond Conservation Area	Town of Whitman	2.412	42.08689898820	-70.95947010810
Harding Pond Conservation Area	Town of Whitman	2.257	42.08768250390	-70.96080682820
Harding Pond Conservation Area	Town of Whitman	3.552	42.08510605150	-70.95801279460
Town Line Conservation Area	Town of Whitman	7.464	42.08977456890	-70.96420713880
Snell Meadow Brook	Town of East Bridgewater	8.324	42.05707872020	-70.94708090990
Snell Meadow Brook	Town of East Bridgewater	3.703	42.05853061540	-70.94706137100
Harvard St	Town of East Bridgewater	14.151	42.05821223400	-70.93703356720
Jones & Captains Pond	Town of East Bridgewater	22.299	42.05236996290	-70.96978948660
Water Tower	Town of East Bridgewater	3.177	42.05065563880	-70.96199649740
	Town of East Bridgewater	9.883	42.00923515990	-70.93968861390
Town Forest	Town of East Bridgewater	20.383	42.03245090700	-70.92815424300
Lorraine Drive Conservation Area	Town of East Bridgewater	2.382	42.03096699330	-70.93770387470
Hollis Field	Town of Braintree	9.202	42.21505365270	-71.00193476040
Hollingsworth Playground	Town of Braintree	18.979	42.19549730350	-71.02406930900
Dyer Hill Playground	Town of Braintree	4.881	42.19571267000	-71.00750399950
Mattulina Playground	Town of Braintree	6.811	42.20028430210	-70.99307622450
Plain Street Cemetery	Town of Braintree	3.058	42.19536522490	-70.99518269380
	Town of Braintree	2.620	42.19352114050	-70.99067951700
Plain Street Cemetery	Town of Braintree	2.346	42.19695195660	-70.99517460990
Plain Street Cemetery	Town of Braintree	14.606	42.19651796800	-70.99050783300
Daily Soccer Field	Town of Braintree	0.358	42.21124326640	-71.00268128070
Plain Street Cemetery	Town of Braintree	9.736	42.19706804110	-70.99358214580
Plain Street Cemetery	Town of Braintree	6.672	42.19655488110	-70.99232181720
	Town of Braintree	2.572	42.17795076990	-71.01859461490
Memorial Middle School Athletic Fields	Town of Hull	6.172	42.29824772580	-70.88341261640

SITE NAME	OWNER	SITE AREA (ACRES)	LATITUDE	LONGITUDE
Kenberma Playground	Town of Hull	1.870	42.27949181300	-70.87076414160
Hull Village Playground	Town of Hull	1.845	42.30341937680	-70.90767407100
Daily Soccer Field	Town of Braintree	0.246	42.21145949570	-71.00202885210
Daily Soccer Field	Town of Braintree	2.320	42.21112159960	-71.00187379340
Grant Park	City of Medford	0.216	42.41119377970	-71.12153446090
Magoun Park	City of Medford	1.322	42.41544436560	-71.09807053660
Logan Park	City of Medford	1.330	42.41788404880	-71.09602746680
Prescott Park	City of Medford	0.354	42.41077918370	-71.08522315460
North Union Park - Lussiano Field	Town of Arlington	4.673	42.41094204870	-71.13928698610
Scannell Field	Town of Arlington	2.275	42.40878152340	-71.14931017420
Spy Pond Park	Town of Arlington	0.336	42.40954677600	-71.14931674580
Spy Pond Park	Town of Arlington	1.796	42.41089788120	-71.15042848180
Moose Hill Wildlife Sanctuary	Massachusetts Audubon Society	4.734	42.12470293640	-71.20792797640
Moose Hill Farm Conservation Area	The Trustees of Reservations	1.987	42.12544421040	-71.20832376080
Moose Hill CR	M H RT	4.083	42.12656298830	-71.20789133160
McFarland CR	McFarland Duncan M	2.078	42.24467434210	-71.21773173510
Rhoda Beach	City of Quincy	0.071	42.26100647980	-70.96155124940
Post Island Beach	City of Quincy	3.584	42.26363356970	-70.97489375850
North Commons	Highpoint II LLC	14.516	42.24809579990	-71.01715664580
Faxon Field	City of Quincy	4.242	42.25567437880	-70.99840876990
Black Pond Swamp and Cole Conservation Area	Town of Norwell	71.813	42.18757784780	-70.81240470120
Black Pond Swamp and Cole Conservation Area	Town of Norwell	10.878	42.18717316960	-70.80733893020
Black Pond Swamp and Cole Conservation Area	Town of Norwell	4.171	42.18567593950	-70.80452141410
Black Pond Bog Preserve	The Nature Conservancy	11.288	42.18534184190	-70.80746212330
Black Pond Swamp and Cole Conservation Area	Town of Norwell	13.997	42.18373833590	-70.80605676900
Black Pond Bog Preserve	The Nature Conservancy	25.047	42.18160485680	-70.81264069230
Black Pond Bog Preserve	The Nature Conservancy	12.564	42.18486115800	-70.81124393420
Black Pond Swamp and Cole Conservation Area	Town of Norwell	45.404	42.18364641710	-70.81578332410
Black Pond Swamp and Cole Conservation Area	Town of Norwell	1.133	42.18102834960	-70.81556348240
Black Pond Swamp and Cole Conservation Area	Town of Norwell	2.125	42.18728597710	-70.81725393300
C & C Reading Farm APR	C&C Reading Farm LLC	73.891	42.02251779030	-70.99842378930
Taunton River WMA	Department of Fish and Game	15.522	41.93429042830	-70.94236168540
Tangerinis Spring Street Farm CR/APR	Tangerini Laura K and Charles B Trs of SCT Real Estate Trust	67.265	42.15827732590	-71.35833746410
Pleasant Meadows Farm Conservation Area	Town of Millis	24.863	42.15637307090	-71.36084120700
Lincoln Street Conservation Area	Town of Abington	2.041	42.12748377160	-70.95591618090
Abington High School Athletic Fields	Town of Abington	18.156	42.11881763120	-70.95841347680
Abington High School Athletic Fields	Town of Abington	6.728	42.11940197670	-70.95532103010
Abington High School Athletic Fields	Town of Abington	8.968	42.11973072370	-70.95341140900
Hamilton Street Conservation Area	Town of Abington	4.182	42.13241117100	-70.94648314840
Center School Playground	Town of Abington	5.640	42.10414067760	-70.94558065650
Marina Bay Conservation Area	City of Quincy	2.388	42.29180175800	-71.02990818740
Marina Bay Conservation Area	City of Quincy	7.002	42.29150251720	-71.02774666050
Arnold Park	Town of Abington	2.644	42.12959789640	-70.94269593890
Bill Balentine Park	Town of Abington	3.828	42.09386510860	-70.96412825480
Lincoln Street Conservation Area	Town of Abington	1.728	42.12625644900	-70.95543905560
Foxborough Water Supply Land	Town of Foxborough	11.708	42.08146719020	-71.23502238050
Ridgeview Estates Conservation Area	Town of Foxborough	5.075	42.07836005590	-71.22440409840
Lamson Road Water Supply Land	Town of Foxborough	63.066	42.07537044680	-71.21175059750

SITE NAME	OWNER	SITE AREA (ACRES)	LATITUDE	LONGITUDE
Lamson Road Water Supply Land	Town of Foxborough	28.467	42.08041288990	-71.21520523510
Lamson Road Water Supply Land	Town of Foxborough	14.317	42.07413627450	-71.21359452980
Harold B Clark Town Forest	Town of Foxborough	158.482	42.06886762490	-71.28260638820
Harold B Clark Town Forest	Town of Foxborough	9.167	42.06891654160	-71.27342739150
Harold B Clark Town Forest	Town of Foxborough	28.724	42.06383414050	-71.27358623360
Harold B Clark Town Forest	Town of Foxborough	22.728	42.06665419330	-71.27586924450
Lord Fox Water Supply Land	Town of Foxborough	18.105	42.07917604470	-71.27585526180
Harold B Clark Town Forest	Town of Foxborough	5.854	42.07223643870	-71.27442267060
Harold B Clark Town Forest	Town of Foxborough	12.583	42.07009334080	-71.27525834910
Harold B Clark Town Forest	Town of Foxborough	4.040	42.06942511170	-71.27237167440
Foxborough Water Department Land	Town of Foxborough	0.978	42.07622229480	-71.26760195930
St Marys Cemetery	Roman Catholic Archdiocese of Boston	7.846	42.07256568660	-71.23835008710
Crescent Street Conservation Area	Town of East Bridgewater	10.326	42.02701991580	-70.92813368170
Satucket River Access	Town of East Bridgewater	6.272	42.02340395930	-70.92971983950
Satucket River Access	Town of East Bridgewater	5.505	42.02416583740	-70.93090545370
Lorraine Drive Area	Town of East Bridgewater	3.824	42.02874049710	-70.93791923290
Sachem Rock Avenue Conservation Area	Town of East Bridgewater	1.703	42.01391834360	-70.95353899690
Water Dept Land	Town of East Bridgewater	9.501	42.00662332860	-70.95195831880
Water Dept Land	Town of East Bridgewater	24.774	42.00881260850	-70.95218872270
Trudeau Lane Site	Town of East Bridgewater	5.919	42.01128139500	-70.95383371650
Sachem Rock Avenue Conservation Area	Town of East Bridgewater	0.843	42.01461708910	-70.94800809450
East Street Conservation Land	Town of East Bridgewater	2.424	42.01330778650	-70.95971647740
Hingham Street Conservation Area	Town of Rockland	0.862	42.16270405650	-70.90550610190
VFW Drive Conservation Area	Town of Rockland	4.392	42.15139956550	-70.90870559340
Howland Conservation Area	Town of Rockland	1.109	42.15037555170	-70.91601643610
Hingham Street Conservation Area	Town of Rockland	4.714	42.14443855980	-70.90143797830
John Smith Lane Conservation Area	Town of Rockland	6.738	42.13969496840	-70.90860440430
Rumford River Greenbelt	Town of Foxborough	2.920	42.05459491550	-71.21360123160
Rumford River Greenbelt	Town of Foxborough	16.799	42.05312789660	-71.21499227340
Rumford River Greenbelt	Town of Foxborough	15.594	42.05135400600	-71.21333616540
Waterview Estates Conservation Area	Town of Medway	3.218	42.13590388700	-71.43453596350
	Town of Medway	1.020	42.15489221080	-71.44392863480
	Town of Medway	2.531	42.17224177310	-71.41441847930
Rocky Lane	Town of Medfield	7.378	42.15552362980	-71.29645059630
	Town of Medfield	4.566	42.16505376800	-71.30583296060
	Town of Medfield	2.616	42.16598515550	-71.30850497800
	Town of Medfield	11.530	42.16679706370	-71.30702413180
Elm Street Conservation Area	Town of Medfield	3.430	42.17445407730	-71.27665514030
	Town of Medfield	1.221	42.17735848650	-71.28307129820
Metacomet Park	Town of Medfield	8.728	42.18104831860	-71.30025232110
Kingsbury Pond	Town of Medfield	13.510	42.17746264120	-71.29965519030
Baxter Park	Town of Medfield	0.978	42.18533261870	-71.30810608300
Meeting House Pond	Town of Medfield	1.310	42.18715132110	-71.30740015500
Hawthorne Open Space	Town of Medfield	19.540	42.20355645850	-71.30046693170
	Town of Medfield	9.501	42.20748782120	-71.30778977480
Edgewater Drive Conservation Area	Town of Dover	1.146	42.25827570990	-71.29285687250
Caryl School Playground	Town of Dover	0.986	42.24363619940	-71.28180577140
Heard Conservation Area	Town of Dover	1.843	42.24198938180	-71.28060059420

SITE NAME	OWNER	SITE AREA (ACRES)	LATITUDE	LONGITUDE
Heard Conservation Area	Town of Dover	4.706	42.24188253350	-71.27976358790
Rock Meadow Brook	Town of Westwood	2.435	42.22520661180	-71.22846311810
Rumney Marsh Conservation Area	City of Revere	4.050	42.42810594670	-71.00121336380
Rumney Marsh Conservation Area	City of Revere	6.277	42.42692341960	-70.99583224130
Rumney Marsh Conservation Area	City of Revere	3.303	42.42597452350	-70.99757083120
Rumney Marsh Conservation Area	City of Revere	3.549	42.42531115270	-70.99600688710
Rumney Marsh Conservation Area	City of Revere	2.447	42.42455819640	-70.99456900420
Rumney Marsh Conservation Area	City of Revere	3.026	42.42482994580	-70.99307649720
Rumney Marsh Conservation Area	City of Revere	1.574	42.42572570090	-70.99315894410
Daniel Webster Wildlife Sanctuary	Massachusetts Audubon Society	4.243	42.09201003000	-70.68779595360
Daniel Webster Wildlife Sanctuary	Massachusetts Audubon Society	25.447	42.09183186820	-70.68423341260
Kallander Woods Conservation Area	Southborough Open Land Foundation	11.593	42.30137201850	-71.50240507930
Kallander Woods Conservation Area	Southborough Open Land Foundation	6.731	42.30285497150	-71.49991740930
Legion Field	Town of Bridgewater	17.667	41.98359363800	-70.97764814670
Larz Anderson Park	Town of Brookline	61.130	42.31214167470	-71.13587972180
Lechmere Canal Park	City of Cambridge	2.693	42.36927929120	-71.07565876100
Charles River Reservation	City of Cambridge	0.632	42.36836245070	-71.07468942630
Mildred Morse Allen Wildlife Sanctuary	Massachusetts Audubon Society	7.530	42.16344966660	-71.14209102890
Mildred Morse Allen Wildlife Sanctuary	Massachusetts Audubon Society	115.327	42.16368071400	-71.13802294310
Pequitside Farm Conservation Area	Town of Canton	34.092	42.16933489770	-71.13596668800
Shepard Pond Conservation Area	Town of Canton	6.819	42.14360912420	-71.15071692960
Condor Street Beach	City of Boston	2.801	42.38293635010	-71.02951422400
John Kearins Playground	City of Everett	2.156	42.40599363010	-71.05953054040
Conservation Area	Town of Norwell	16.274	42.18321945000	-70.82304541850
Conservation Area	Town of Norwell	9.339	42.18223012880	-70.82820365830
Conservation Area	Town of Norwell	9.240	42.18413215920	-70.82950004830
Downey School Playground	City of Brockton	7.302	42.07841246240	-70.99277002400
Massasoit Community College Athletic Fields	Commonwealth of Massachusetts	36.364	42.07613268220	-70.98602445990
Black Pond Bog Preserve	The Nature Conservancy	2.770	42.18624180740	-70.81836404180
Black Pond Bog Preserve	The Nature Conservancy	2.573	42.18660068420	-70.81800404750
Black Pond Bog Preserve	The Nature Conservancy	2.431	42.18694663480	-70.81762794060
Black Pond Bog Preserve	The Nature Conservancy	29.703	42.17845911610	-70.81474101860
Watertown Greenway	DCR - Division of State Parks and Recreation	1.714	42.37178007860	-71.15263184930
Watertown Greenway	DCR - Division of State Parks and Recreation	0.384	42.37385063590	-71.15047104310
Fresh Pond Pathway	DCR - Division of State Parks and Recreation	2.109	42.37693323980	-71.14882266780
Fresh Pond Pathway	City of Cambridge	0.618	42.38094047830	-71.14530663680
Willet School Playground	Town of Norwood	0.496	42.19268518730	-71.22267420290
Willet Field	Town of Norwood	2.356	42.19488071340	-71.22181723110
Willet School Playground	Town of Norwood	14.768	42.19439998950	-71.22239331470
Westover Parkway	Town of Norwood	5.082	42.18701946040	-71.22245577370
Thicket Street Conservation Area	Town of Abington	3.499	42.13969728230	-70.96865931530
Thicket Street Conservation Area	Town of Abington	1.820	42.14010282660	-70.96910977560
Blueberry Hill Conservation Area	Town of Abington	37.033	42.13961985580	-70.96538919700
Bedford Street Conservation Area	Town of Abington	1.028	42.12602924700	-70.95062755550
Walnut Street Conservation Area	Town of Abington	2.088	42.09768298370	-70.94590798620
High Street Property	Town of Abington	13.663	42.09822029540	-70.96570157300
Murrays Brook Conservation Area	Town of Foxborough	18.785	42.07355221650	-71.22323861710
Murrays Brook Conservation Area	Town of Foxborough	13.757	42.07270725580	-71.21859535670

SITE NAME	OWNER	SITE AREA (ACRES)	LATITUDE	LONGITUDE
Fairbanks Road Conservation Area	Town of Foxborough	13.324	42.07589503830	-71.20954430320
Oak Street Conservation Area	Town of Foxborough	1.207	42.07245277730	-71.21356820020
Lamson Road Water Department Land	Town of Foxborough	0.938	42.07649944170	-71.21395322540
East Street Conservation Area	Town of Foxborough	7.048	42.07522996630	-71.19804626450
Canoe River Wilderness Area	County of Norfolk	8.986	42.06795893190	-71.19477695940
Canoe River Wilderness Area	County of Norfolk	121.209	42.07330451210	-71.19314966110
John J Ahern Middle School Athletic Fields	Town of Foxborough	21.147	42.06860004430	-71.23779647070
Carter Road Conservation Area	Town of Foxborough	10.666	42.07428923090	-71.22694646040
Hodges Road Conservation Area	Town of Foxborough	8.312	42.05448515940	-71.19942242240
Wolf Meadow Conservation Area	Town of Foxborough	17.574	42.04674802640	-71.27764058570
Mill Street Preserve II Conservation Parcel	Town of Foxborough	5.054	42.04876724170	-71.27145575380
Mill Street Preserve II Conservation Parcel	Town of Foxborough	3.263	42.05033834430	-71.26955820920
Taylor Elementary School Playground	Town of Foxborough	8.416	42.04866006150	-71.25339930510
Rumford River Greenbelt	Town of Foxborough	4.955	42.04949204720	-71.22015704610
Rumford River Greenbelt	Town of Foxborough	3.626	42.04573321630	-71.21661102100
Major Reed Conservation Area	Town of Rockland	3.557	42.12939819580	-70.92833783500
Bicentennial Park	Town of Rockland	7.865	42.12906620010	-70.92390400130
Hillside Drive Land	Town of Hanover	1.139	42.10647784170	-70.85537702350
Long Hill Conservation Area	Town of Pembroke	7.967	42.09204963180	-70.75987927060
	Town of Pembroke	13.360	42.09304179230	-70.76984400210
	Town of Pembroke	1.780	42.09559731900	-70.77579795660
Pine Grove Cemetery	Town of Pembroke	7.519	42.08495056290	-70.76384718990
	Town of Pembroke	30.190	42.03868677590	-70.77004481950
	Town of Pembroke	2.501	42.06398352550	-70.78577385390
	Town of Pembroke	2.710	42.03730376010	-70.80757357470
Pembroke Water Supply Land	Town of Pembroke	19.316	42.04491846250	-70.82762477550
	Town of Pembroke	5.360	42.04863162300	-70.83885057960
Rumford River Greenbelt	Town of Foxborough	2.216	42.05363632950	-71.21283644120
Town Beach	Town of Pembroke	0.256	42.05369947950	-70.82523307910
Hodges Road Conservation Area	Town of Foxborough	2.186	42.05470110020	-71.20033534670
Oldham Pond Beach	Town of Pembroke	0.774	42.06175591300	-70.83068758700
	Town of Pembroke	4.856	42.05835141800	-70.81612700050
	Town of Pembroke	3.641	42.06454716420	-70.81805261350
School Street Playground	Town of Westwood	1.780	42.21814077500	-71.18971658850
Riverdale School Fields	Town of Dedham	3.007	42.27066561840	-71.17950913660
Neighborhood Common	Town of Dedham	0.186	42.25380147550	-71.15053666750
Neighborhood Common	Town of Dedham	0.402	42.25413877380	-71.15063985350
Neighborhood Common	Town of Dedham	0.185	42.25416018250	-71.15143161530
Neighborhood Common	Town of Dedham	0.117	42.25438654500	-71.15112741360
Churchill Park	Town of Dedham	1.650	42.25038395980	-71.16680076680
Oakdale School	Town of Dedham	6.875	42.23870330810	-71.15489903490
Pagoda Circle	Town of Milton	1.557	42.25526017740	-71.09669311340
Eliot St Playground	Town of Milton	1.191	42.26555539510	-71.08523156090
Eliot St Playground	Town of Milton	3.261	42.26576730350	-71.08415925770
Ash St Land	Town of Milton	1.152	42.24614397970	-71.06467793510
Ash St Land	Town of Milton	1.855	42.24665381710	-71.06510410820
Ash St Land	Town of Milton	2.841	42.24687890480	-71.06404961450
Granite Ave Monument	Town of Milton	0.273	42.25786529340	-71.03750589700

SITE NAME	OWNER	SITE AREA (ACRES)	LATITUDE	LONGITUDE
Crane Field	Town of Milton	1.891	42.25900709060	-71.03722494630
Andrews Park	Town of Milton	9.017	42.26090017640	-71.03637300230
Shea Park	City of Quincy	0.388	42.24275850880	-71.02135142010
Quarry Street Soccer Fields	City of Quincy	9.765	42.24703950110	-71.02029914030
Smith and Quarry Street Playground	City of Quincy	0.203	42.24599074530	-71.01643727320
Abigail Adams Park	City of Quincy	0.564	42.24082073920	-71.00658555630
Adams Bradford Playground	City of Quincy	1.848	42.23978772600	-71.00107872990
Whiton Park	City of Quincy	0.662	42.24608578570	-70.97316499520
Fore River Field	City of Quincy	5.278	42.24979871570	-70.97766381440
Brill Field	City of Quincy	4.585	42.27279699000	-70.95217980190
Grenham Playground and Macy Park	City of Quincy	0.219	42.26760502830	-70.95256229390
Rumney Marsh Conservation Area	City of Revere	5.764	42.42237383520	-70.99448757670
Rumney Marsh Conservation Area	City of Revere	0.193	42.42123409720	-70.99689045450
Jacobs Park	City of Revere	5.970	42.42092083170	-70.99465923870
Rumney Marsh Conservation Area	City of Revere	2.154	42.42176643850	-70.99382556550
Rumney Marsh Conservation Area	City of Revere	1.598	42.42135305860	-70.99331794620
Rumney Marsh Conservation Area	City of Revere	1.676	42.42243934900	-70.99282697530
Northern Strand Community Trail	Owner Unknown	4.733	42.41010294440	-71.06710503230
Babe Ruth Park	City of Everett	2.573	42.41398583750	-71.06928696350
Madeline English School Playground	City of Everett	0.343	42.41263399550	-71.06865908880
Wasgatt Playground	City of Everett	1.134	42.40924673350	-71.06373367400
Lewis School Playground	City of Everett	0.220	42.41288903320	-71.06557778630
Rumney Marsh Conservation Area	City of Revere	3.578	42.42235581410	-70.99564014270
Rumney Marsh Conservation Area	City of Revere	1.244	42.42377518630	-70.99508620430
Ridgewood Crossing Conservation Area	Town of Hingham	14.142	42.21538386800	-70.90565011840
Ridgewood Crossing Conservation Area	Town of Hingham	2.568	42.21613342880	-70.90845590160
Brewer Reservation	Town of Hingham	40.062	42.22003651240	-70.90207961190
Cassidy Field	Town of Hingham	7.127	42.21660674240	-70.90184409870
More-Brewer Park	Town of Hingham	100.795	42.22515603210	-70.90367422860
Conservation Area	Town of Hingham	39.946	42.22768106860	-70.90724729450
Cranberry Pond Conservation Area	Town of Hingham	9.611	42.22067528350	-70.90776124750
Conservation Area	Town of Hingham	8.706	42.21905995130	-70.89892588240
Schultz's Farm Conservation Area	Town of Hingham	18.876	42.22694622570	-70.87001209700
Weir River Conservation Area	Town of Hingham	3.894	42.22654481420	-70.87153623040
Triphammer Brook Conservation Area	Town of Hingham	3.841	42.22489631000	-70.86919652330
Whippoorwill Farm Conservation Area	Town of Holliston	12.555	42.21870519810	-71.43742946240
Conservation Area	Town of Sherborn	23.287	42.24425062990	-71.38536672610
Conservation Area	Town of Sherborn	19.591	42.24508682950	-71.41404453890
Conservation Area	Town of Sherborn	106.460	42.24719891800	-71.41109046970
Artemas Ward Park	City of Marlborough	13.519	42.34279544920	-71.55367262390
Jericho Ski Area Park	City of Marlborough	19.212	42.32865700560	-71.55964781630
Webster Street Recreation Center	Town of Marshfield	11.498	42.07850938630	-70.67715392370
Washburn Meadow Conservation Area	City of Brockton	31.560	42.08435683980	-70.97909531410
Washburn Meadow Conservation Area	City of Brockton	36.959	42.08461384930	-70.98329915670
Rhoda Beach	City of Quincy	0.113	42.26057180810	-70.96179805330
Rock Island Cove Marsh	City of Quincy	0.175	42.26116710740	-70.96404591820
Rock Island Cove Marsh	City of Quincy	0.129	42.26136444220	-70.96437045920
Rock Island Cove Marsh	City of Quincy	0.252	42.26170158060	-70.96450342650

SITE NAME	OWNER	SITE AREA (ACRES)	LATITUDE	LONGITUDE
Rock Island Cove Marsh	City of Quincy	0.195	42.26242374470	-70.96491594870
Rock Island Cove Marsh	City of Quincy	7.161	42.25911482590	-70.96573682290
Robert Burns Park	City of Quincy	0.246	42.24861084080	-71.00432232700
Sailors Home Pond	City of Quincy	2.120	42.27155902570	-71.00693125580
Snug Harbor Community School Playground	City of Quincy	0.798	42.25466864980	-70.96626357040
Washburn Meadow Conservation Area	City of Brockton	2.298	42.08595895940	-70.97701454590
Watertown Greenway	Commonwealth of Massachusetts	1.357	42.36929069500	-71.15483614630
Neponset River Reservation	DCR - Division of State Parks and Recreation	6.725	42.16826279230	-71.15914047570
Norwell Fire Tower	DCR - Division of State Parks and Recreation	0.300	42.19241765820	-70.82141759730
Norwell Fire Tower	LITCHFIELD RAY	0.446	42.19581205880	-70.82196066230
Norwell Fire Tower	LITCHFIELD RAY	0.723	42.19397187710	-70.82140460670
Laurie Avenue Conservation Area	Town of Abington	1.242	42.09291186460	-70.97447414300
Westover Parkway	Town of Norwood	3.015	42.18781472830	-71.22236854460
Westover Parkway	Town of Norwood	0.175	42.18838537540	-71.22236127020
Westover Parkway	Town of Norwood	5.969	42.18929441560	-71.22347982020
Westover Parkway	Town of Norwood	0.067	42.19121127000	-71.22325465160
Westover Parkway	Town of Norwood	0.827	42.19140170600	-71.22288225490
	Town of Pembroke	2.028	42.06296481490	-70.81624150640
	Town of Pembroke	1.805	42.07151216950	-70.82310112890
	Town of Pembroke	1.002	42.07215985140	-70.82294255690
Pembroke Community Center	Town of Pembroke	28.969	42.07014325960	-70.80621658710
	Town of Pembroke	2.220	42.09665481110	-70.82331187330
Laurel Street Conservation Area	Town of Duxbury	4.232	42.08093136130	-70.72613831250
Water Dept Land	Town of Duxbury	1.666	42.07167243500	-70.71718378720
	Town of Duxbury	19.589	42.07196926440	-70.71544494540
Lincoln St Playground	Town of Duxbury	1.005	42.06613747470	-70.72158914630
Lincoln St Playground	Town of Duxbury	12.580	42.06739222810	-70.72208688660
	Town of Duxbury	2.663	42.06381771440	-70.74768835400
Town Land	Town of Duxbury	4.358	42.06457899740	-70.75320496100
Dead Swamp Conservation Area	Town of Duxbury	21.819	42.01930528140	-70.72859691500
Annie Drew Dunham Park	Town of Duxbury	0.599	42.01479838510	-70.71688362350
	Town of Duxbury	0.135	42.01403129870	-70.70957653100
	Town of Duxbury	0.133	42.01411643130	-70.70943211010
	Town of Duxbury	0.091	42.01468873530	-70.70863374830
Girl Scout House	Town of Duxbury	0.803	42.02429209880	-70.68196133800
Isabelle Freeman Sanctuary	Town of Duxbury	1.452	42.02927873760	-70.68525237750
	Town of Duxbury	1.221	42.03030040490	-70.68571216580
	Town of Duxbury	6.276	42.05598381870	-70.68701703660
	Town of Duxbury	1.460	42.02441357650	-70.76066274340
	Town of Duxbury	8.920	42.02746261800	-70.76216939120
Town Land	Town of Duxbury	0.728	42.02854956720	-70.76481442400
Town Landing	Town of Duxbury	1.104	42.03040740800	-70.76033394130
Lake Shore Drive Well	Town of Duxbury	2.070	42.03677074420	-70.75887381030
Lake Shore Drive Well	Town of Duxbury	10.589	42.03630010450	-70.76001769910
Rumford River Greenbelt	Town of Foxborough	15.547	42.04811871850	-71.21413874340
Baker Beach Playground and Salt Marsh	City of Quincy	3.598	42.25716037590	-70.97251466710
Front - Heron Beach	City of Quincy	0.381	42.26454477990	-70.97938255130
Perkins Playground	City of Quincy	5.587	42.26502118980	-70.99239360810

SITE NAME	OWNER	SITE AREA (ACRES)	LATITUDE	LONGITUDE
Maypole Park	City of Quincy	1.071	42.26227500640	-70.99785093890
Faxon Park	City of Quincy	19.184	42.23619141600	-70.99501846390
Faxon Park	City of Quincy	27.240	42.23875230510	-70.99553783040
Faxon Park	City of Quincy	8.131	42.24063939060	-70.99396903640
Whitewell Street Playground	City of Quincy	5.856	42.25089436790	-71.01695720540
Safford Park	City of Quincy	1.159	42.26335050130	-71.02184204930
Wollaston School	City of Quincy	1.137	42.26346314240	-71.02384227540
Bishop Playground	City of Quincy	5.791	42.26998518110	-71.03063883530
Mass Field Playground	City of Quincy	0.860	42.27238513660	-71.01698176920
Kendall Playground	City of Quincy	1.006	42.28310243540	-71.03128986180
Wendell Moses Playground	City of Quincy	2.368	42.29818912780	-71.01204917550
Wendell Moses Playground	City of Quincy	0.874	42.29881222430	-71.01217310940
General Palmer Park	City of Quincy	5.204	42.25232554110	-70.96217124490
McIntyre Mall	City of Quincy	0.873	42.25131113490	-71.00409489350
Conservation Area	Town of Sherborn	12.651	42.25841717880	-71.37112826200
Conservation Area	Town of Sherborn	34.453	42.25369405280	-71.39643026390
Town Forest	Town of Sherborn	108.625	42.25435652860	-71.37919377680
Conservation Area	Town of Sherborn	20.069	42.22883012440	-71.39306896850
Conservation Area	Town of Sherborn	6.586	42.22783875180	-71.39166400380
Conservation Area	Sherborn Rural Land Foundation	50.481	42.22858298190	-71.39837126040
Conservation Area	Town of Sherborn	37.597	42.25798533710	-71.39751966170
Conservation Area	Town of Sherborn	17.231	42.25950193210	-71.39257934590
Conservation Area	Town of Sherborn	44.342	42.25868634320	-71.40343283470
Conservation Area	Town of Sherborn	41.962	42.24000535110	-71.40228659940
West Cemetery	Town of Sherborn	0.699	42.23685318140	-71.39838405150
Conservation Area	Town of Sherborn	48.596	42.23102615500	-71.41028476910
Conservation Area	Town of Sherborn	1.102	42.25876432010	-71.37294371010
Charles River Natural Valley Storage Area	Army Corps of Engineers	6.706	42.23208108190	-71.41253293810
Charles River Natural Valley Storage Area	Army Corps of Engineers	5.626	42.23312247340	-71.41199153650
Charles River Natural Valley Storage Area	Army Corps of Engineers	11.645	42.22556940460	-71.40966483070
Charles River Natural Valley Storage Area	Army Corps of Engineers	30.971	42.23011705330	-71.41583081110
Charles River Natural Valley Storage Area	Army Corps of Engineers	0.140	42.23197873420	-71.41694604700
Charles River Natural Valley Storage Area	Army Corps of Engineers	3.720	42.22740364850	-71.41551145000
Charles River Natural Valley Storage Area	Army Corps of Engineers	19.799	42.22984303960	-71.41336799270
Snug Harbor Community School Playground	City of Quincy	5.201	42.25637815630	-70.96499953610
Rock Island Cove Marsh	City of Quincy	1.484	42.26151345000	-70.96974979420
Snug Harbor Sailors Cemetery	City of Quincy	0.150	42.25707522630	-70.96512021420
Southern Tide Mill	City of Quincy	0.024	42.25288454950	-70.98907347980
Squaw Rock Park	City of Quincy	14.883	42.30349193990	-71.01167573680
Taffrail Road Playground	City of Quincy Housing	1.055	42.25046857860	-70.96761845310
Squantum Marshes	City of Quincy	54.814	42.29307592810	-71.01877817510
Sterling Middle School	City of Quincy	2.206	42.24014147060	-71.01463829620
Nickerson Beach	City of Quincy	0.578	42.30251709790	-71.01004647950
Teel Field	City of Quincy	0.672	42.27882284010	-71.02970730330
Teel Field	City of Quincy	0.252	42.27889623690	-71.02943706100
Teel Field	City of Quincy	0.963	42.27891513420	-71.02908751880
Teel Field	City of Quincy	0.229	42.27908436840	-71.02888998990
Teel Field	City of Quincy	0.965	42.27913222260	-71.02854140410

SITE NAME	OWNER	SITE AREA (ACRES)	LATITUDE	LONGITUDE
Welcome Young Park	City of Quincy	0.081	42.27991714850	-71.03235530850
Turning Mill Park	City of Quincy	0.762	42.24359701540	-71.04759999020
Fire Station Beach	City of Quincy Housing Authority	1.959	42.25301751750	-70.95995221140
Lowell Park	DCR - Division of State Parks and Recreation	0.779	42.37523756070	-71.13993700550
Lowell Park	DCR - Division of State Parks and Recreation	0.240	42.37572079830	-71.14056833570
Doug Wade Woods	Wildlands Trust	0.614	42.01096590890	-70.76601008010
Doug Wade Woods	Wildlands Trust	1.050	42.01106590210	-70.76339361220
Doug Wade Woods	Wildlands Trust	0.631	42.01124072340	-70.76626598930
Doug Wade Woods	Wildlands Trust	1.546	42.01112401740	-70.76529397880
Doug Wade Woods	Wildlands Trust	3.220	42.01152946030	-70.76379581760
Taunton River WMA	Department of Fish and Game	13.891	41.92943519160	-70.94149146230
Westover Parkway	Town of Norwood	0.562	42.19209387550	-71.22271431240
Westover Parkway	Town of Norwood	0.340	42.19221870820	-71.22238617420
Diane Circle Conservation Area	Town of Abington	0.484	42.10410627610	-70.97447293550
Diane Circle Conservation Area	Town of Abington	0.482	42.10420232030	-70.97606926070
Diane Circle Conservation Area	Town of Abington	0.609	42.10433699990	-70.97540520920
Diane Circle Conservation Area	Town of Abington	0.475	42.10449165980	-70.97612842610
Diane Circle Conservation Area	Town of Abington	0.556	42.10443163250	-70.97456339260
Diane Circle Conservation Area	Town of Abington	0.504	42.10478167820	-70.97606187290
Diane Circle Conservation Area	Town of Abington	0.472	42.10473720380	-70.97439458720
Diane Circle Conservation Area	Town of Abington	0.631	42.10471274060	-70.97534633670
Diane Circle Conservation Area	Town of Abington	0.505	42.10506770370	-70.97589643260
Laidler Field	Town of Abington	2.997	42.13287670590	-70.97179353910
Rumford River Greenbelt	Town of Foxborough	37.741	42.05062565940	-71.21698601050
Rumford River Greenbelt	Town of Foxborough	2.948	42.05874274330	-71.21227556670
Rumford River Greenbelt	Town of Foxborough	2.382	42.05921333350	-71.21143430220
Rumford River Greenbelt	Town of Foxborough	3.180	42.05965951570	-71.21341742040
Rumford River Greenbelt	Town of Foxborough	2.523	42.06019686830	-71.21289611490
Rumford River Greenbelt	Town of Foxborough	7.836	42.04920361200	-71.21299500290
Rumford River Greenbelt	Town of Foxborough	5.781	42.04995544110	-71.21095540370
Rumford River Greenbelt	Town of Foxborough	8.314	42.05154904810	-71.21108403900
	Town of Duxbury	2.058	42.03763160450	-70.76073003300
East Foxboro St	Town of Sharon	1.223	42.09827239560	-71.18902024410
Elmwood Farm CR	Town of Hopkinton	80.349	42.21972224630	-71.50089712820
Elmwood Farm CR	Abbot RT	10.357	42.22053062340	-71.50553975280
Dopping Brook Water District Land	Town of Holliston	0.361	42.22435032800	-71.41332123170
Dopping Brook Water District Land	Town of Holliston	13.521	42.22386839620	-71.41460889150
Charles River Natural Valley Storage Area	Army Corps of Engineers	2.856	42.22692957790	-71.41548761440
Charles River Natural Valley Storage Area	Army Corps of Engineers	8.668	42.22640952090	-71.41214266990
Charles River Natural Valley Storage Area	Army Corps of Engineers	2.286	42.22656364000	-71.41537956190
Charles River Natural Valley Storage Area	Army Corps of Engineers	4.609	42.22587578920	-71.41471188260
Charles River Natural Valley Storage Area	Army Corps of Engineers	1.211	42.22449151160	-71.40948254900
Charles River Natural Valley Storage Area	Army Corps of Engineers	0.180	42.22598136750	-71.40974522400
Conservation Area	Town of Sherborn	30.686	42.21391043560	-71.38555840830
Conservation Area	Town of Sherborn	14.309	42.21062615090	-71.38402900150
Stannox Farm CR	Howland David M and Jane E	102.506	42.21423017120	-71.37130237200
Charles River Natural Valley Storage Area	Army Corps of Engineers	6.179	42.19925640730	-71.36262491160
Charles River Natural Valley Storage Area	Army Corps of Engineers	3.735	42.19557796230	-71.36539222660

SITE NAME	OWNER	SITE AREA (ACRES)	LATITUDE	LONGITUDE
Rocky Narrows Reservation	The Trustees of Reservations	37.072	42.21533105580	-71.35643103360
Rocky Narrows Reservation	The Trustees of Reservations	5.622	42.21645932340	-71.35157972810
Rocky Narrows Reservation	The Trustees of Reservations	6.701	42.21375047000	-71.35428276510
Old South Cemetery	Town of Sherborn	0.535	42.21114662480	-71.35484197300
Charlescote Farm CR	Saltonstall Richard and Lewis Muriel G S and Saltonstall Leverett	29.448	42.23677057360	-71.33146198790
Charles River Natural Valley Storage Area	Army Corps of Engineers	4.948	42.22912091340	-71.41705509080
Lewis CR	Lewis George and Laura C	6.495	42.23075351550	-71.33542458120
Farm Cemetery	Town of Sherborn	0.906	42.23367675160	-71.33474459710
Farm Pond Park	Town of Sherborn	9.377	42.23073633100	-71.35159469680
Conservation Area	Town of Sherborn	4.183	42.23510704540	-71.37479672400
Charles River Natural Valley Storage Area	Army Corps of Engineers	11.678	42.23330624200	-71.37632228570
Charles River Natural Valley Storage Area	Army Corps of Engineers	1.173	42.22609947920	-71.37896830180
Charles River Natural Valley Storage Area	Army Corps of Engineers	11.546	42.22672513510	-71.37503217400
Sailors Snug Harbor Beach	City of Quincy Housing Authority	0.576	42.25215146580	-70.96664409830
Pine Hill Cemetery	City of Quincy	25.605	42.22883173460	-71.03457845430
Pine Hill Cemetery	City of Quincy	22.711	42.22912317810	-71.03827430010
Town Brook Flood Control	VARIOUS	0.684	42.24332962320	-71.00847627160
Town Brook Flood Control	VARIOUS	2.451	42.24713705090	-70.99927971590
Town Brook Flood Control	DCR - Division of State Parks and Recreation	1.153	42.24402171400	-71.00514381940
Town Brook Flood Control	VARIOUS	0.007	42.24417295290	-71.00457143000
Town Brook Flood Control	VARIOUS	0.253	42.24416699520	-71.00559767660
Wompatuck State Park	DCR - Division of State Parks and Recreation	0.700	42.23103387470	-70.84954139290
Wompatuck State Park	DCR - Division of State Parks and Recreation	7.662	42.21806841830	-70.83102069810
Wompatuck State Park	DCR - Division of State Parks and Recreation	222.020	42.22165842510	-70.83121704310
Wompatuck State Park	DCR - Division of State Parks and Recreation	125.000	42.22694897130	-70.85509085130
Wompatuck State Park	DCR - Division of State Parks and Recreation	31.931	42.21830749600	-70.86061074680
Wompatuck State Park	DCR - Division of State Parks and Recreation	12.238	42.21946133910	-70.86426000330
Wompatuck State Park	DCR - Division of State Parks and Recreation	9.682	42.21814718490	-70.86269703420
Poor Meadow Brook Confluence Conservation Area	Town of Hanson	15.427	42.05099578760	-70.89086472450
Poor Meadow Brook Confluence Conservation Area	Town of Hanson	18.981	42.05394171630	-70.89341362230
Poor Meadow Brook Confluence Conservation Area	Town of Hanson	15.152	42.05551573750	-70.89786393930
Poor Meadow Brook Confluence Conservation Area	Town of Hanson	1.086	42.05780732290	-70.90140744770
Poor Meadow Brook Confluence Conservation Area	Town of Hanson	0.188	42.05837502140	-70.88831461780
Poor Meadow Brook Confluence Conservation Area	Town of Hanson	31.996	42.05644204330	-70.89666343860
Poor Meadow Brook Confluence Conservation Area	Town of Hanson	0.628	42.05848131800	-70.89873766360
Poor Meadow Brook Confluence Conservation Area	Town of Hanson	48.735	42.05654883790	-70.89084440380
Winnituxet River Preserve	Wildlands Trust	15.388	41.95640094140	-70.85582035350
Berrybrook CR	Town of Duxbury	16.479	42.01833601410	-70.74690252300
Emilson CR	Emilson C Herbert and Pauline V	22.297	42.14430766850	-70.78312685210
Messer Conservation Area	Town of Marshfield	28.582	42.12264961940	-70.77595660490
Dingley Dell CR	Dingley Dell Estates Inc	15.199	42.06883871190	-70.76602848250
Dingley Dell CR	Dingley Dell Estates Inc	0.893	42.07008724130	-70.76691123130
Mark Preserve	Wildlands Trust	9.437	42.07316930550	-70.80223837770
Mystic River Reservation	DCR - Division of State Parks and Recreation	5.551	42.40829513080	-71.09678067270
Adams Farm Preserve	Town of Walpole	161.101	42.18506072900	-71.25671863600
Diane Circle Conservation Area	Town of Abington	0.706	42.10303292680	-70.97597751720
Diane Circle Conservation Area	Town of Abington	0.459	42.10312887680	-70.97546362180

SITE NAME	OWNER	SITE AREA (ACRES)	LATITUDE	LONGITUDE
Diane Circle Conservation Area	Town of Abington	0.478	42.10317918120	-70.97505157210
Diane Circle Conservation Area	Town of Abington	0.437	42.10323464550	-70.97464858920
Diane Circle Conservation Area	Town of Abington	0.464	42.10361260040	-70.97593609030
Diane Circle Conservation Area	Town of Abington	0.473	42.10369673410	-70.97525401050
Diane Circle Conservation Area	Town of Abington	0.488	42.10380403460	-70.97440098530
Diane Circle Conservation Area	Town of Abington	0.488	42.10390614030	-70.97600411780
Diane Circle Conservation Area	Town of Abington	0.477	42.10399582190	-70.97531497690
Diane Circle Conservation Area	Town of Abington	0.497	42.10502405340	-70.97688938640
Diane Circle Conservation Area	Town of Abington	0.461	42.10502822730	-70.97515225480
Diane Circle Conservation Area	Town of Abington	0.479	42.10502169530	-70.97424600450
Diane Circle Conservation Area	Town of Abington	0.490	42.10530807520	-70.97672751920
Diane Circle Conservation Area	Town of Abington	0.522	42.10535247660	-70.97574828670
Diane Circle Conservation Area	Town of Abington	0.469	42.10530476760	-70.97500151240
Diane Circle Conservation Area	Town of Abington	0.471	42.10530730670	-70.97409323760
Diane Circle Conservation Area	Town of Abington	0.535	42.10561079980	-70.97657237080
Diane Circle Conservation Area	Town of Abington	0.461	42.10559006950	-70.97394351370
Diane Circle Conservation Area	Town of Abington	0.475	42.10559036200	-70.97484659200
Diane Circle Conservation Area	Town of Abington	0.671	42.10567471150	-70.97559303700
Diane Circle Conservation Area	Town of Abington	0.498	42.10592677790	-70.97653785880
Diane Circle Conservation Area	Town of Abington	0.445	42.10587187830	-70.97468747820
Diane Circle Conservation Area	Town of Abington	0.536	42.10596733930	-70.97549960860
Diane Circle Conservation Area	Town of Abington	0.453	42.10586967250	-70.97379530850
Cocasset Brook Greenbelt	Town of Foxborough	1.074	42.06875088280	-71.26783042910
Cocasset Brook Greenbelt	Town of Foxborough	1.444	42.06964000150	-71.26897547330
Cocasset Brook Greenbelt	Town of Foxborough	12.683	42.07023485930	-71.26602539540
Cocasset Brook Greenbelt	Town of Foxborough	15.396	42.06826360400	-71.26604150130
Cocasset Brook Greenbelt	Town of Foxborough	6.914	42.06931933790	-71.26445172290
Emery's Brook Conservation Area	Town of Foxborough	10.608	42.07087804010	-71.26098021430
Emery's Brook Conservation Area	Town of Foxborough	47.839	42.06792261020	-71.26127372550
Emery's Brook Conservation Area	Town of Foxborough	1.177	42.07075934970	-71.26016954500
Emery's Brook Conservation Area	Town of Foxborough	4.505	42.07029621880	-71.25968161350
Railroad Avenue Conservation Area	Town of Foxborough	0.481	42.06991221850	-71.25062784970
Autumn Valley Estates Conservation Area	Town of Foxborough	9.965	42.06807922500	-71.23009465560
Autumn Valley Estates Conservation Area	Town of Foxborough	1.000	42.06874866870	-71.23007586220
Murray's Brook Conservation Area	Town of Foxborough	26.407	42.07140279050	-71.22036289340
Murray's Brook Conservation Area	Town of Foxborough	26.182	42.06935184370	-71.22193395790
Lincoln Hill Camp	Town of Foxborough	24.370	42.07087545450	-71.21410098990
Lakeview Terrace Conservation Area	Town of Foxborough	6.202	42.06344829250	-71.27069471560
Dry Pond/Gurney Well Protectio	Town of Stoughton	13.560	42.10518160520	-71.12489954460
Ames Long Pond Area	Town of Stoughton	4.172	42.09175387980	-71.12883992560
Water Dept Land	Town of Norwell	14.705	42.16272181810	-70.87130156130
Water Dept Land	Town of Norwell	13.925	42.16343093120	-70.86863929890
Water Dept Land	Town of Norwell	7.851	42.17965402940	-70.85790124760
	Town of Norwell	2.484	42.18092323290	-70.86028345490
	Town of Norwell	8.642	42.15406476540	-70.82853369600
Sparrell & Junior High School	Town of Norwell	13.599	42.15575547660	-70.81819788420
Sparrell & Junior High School	Town of Norwell	40.505	42.15475588590	-70.82222065220
Wildcat Park	Town of Norwell	1.039	42.14505643940	-70.80577317960

SITE NAME	OWNER	SITE AREA (ACRES)	LATITUDE	LONGITUDE
Ames Long Pond Area	Town of Stoughton	13.976	42.07856067120	-71.13760915540
Wildcat Park	Town of Norwell	11.897	42.14437525040	-70.80431387700
Miller Conservation Land	Town of Norwell	2.112	42.14778347470	-70.79725925510
Fogg Forest Conservation Land	Town of Norwell	16.939	42.16394037700	-70.79805015700
Fogg Forest Conservation Land	Town of Norwell	21.495	42.16593499610	-70.79840652770
Steffins Gift	Town of Norwell	9.785	42.17082513310	-70.80724924330
Steffins Gift	Town of Norwell	1.118	42.17216489550	-70.80801141610
Euerle Conservation Land	Town of Norwell	7.900	42.17899979500	-70.80517670730
Green Conservation Land	Town of Norwell	2.143	42.17008222300	-70.78044345840
Mount Hope Cemetery	Town of Scituate	3.040	42.20206731260	-70.80985799440
Fireball Park & Tennis Courts	Town of Scituate	2.432	42.21827532370	-70.78740211120
Hardcastle Property	Town of Scituate	8.619	42.21389542250	-70.76283521570
Tibbetts/Atherton	Town of Scituate	0.617	42.21565557520	-70.76835437820
Tibbetts/Atherton	Town of Scituate	6.066	42.21521356640	-70.76714538090
Tibbetts/Atherton	Town of Scituate	6.653	42.21671181360	-70.76959620880
Lawson Common	Town of Scituate	3.371	42.19920937410	-70.75190087910
Goodwill Park	Town of Holliston	5.286	42.19933541790	-71.43221243150
	Town of Holliston	1.382	42.19376158170	-71.43121982500
	Town of Holliston	0.891	42.19433502770	-71.42732479010
	Town of Holliston	1.228	42.19604600020	-71.42691714820
Conservation Area	Town of Sherborn	14.614	42.21945885580	-71.39055320890
Town Forest	Town of Sherborn	1.454	42.22216211980	-71.38506509600
Maplewood Acres Recreation Area	Town of Sherborn	13.434	42.24702962590	-71.39453808170
Peckham Hill Road Conservation Area	Town of Sherborn	6.949	42.23396840340	-71.36353385160
Conservation Area	Town of Sherborn	5.931	42.22915811910	-71.36290139910
South Cemetery	Town of Sherborn	1.184	42.22400483310	-71.36227524080
Central Cemetery	Town of Sherborn	0.391	42.22236817880	-71.36240322360
Morses Pond Well	Town of Natick	0.781	42.29574039450	-71.32440089580
University Park Conservation Area	Town of Natick	2.073	42.31629727540	-71.33763055080
University Park Conservation Area	Town of Natick	6.424	42.31734647050	-71.33952297350
University Park Conservation Area	Town of Natick	9.531	42.31745620390	-71.33819182850
Foxborough Water Supply Land	Town of Foxborough	15.467	42.04329324570	-71.27824718510
Three Rivers Basin Conservation Area	Town of Kingston	14.682	41.99920232440	-70.77684431070
Three Rivers Basin Conservation Area	Town of Kingston	7.730	42.00181049930	-70.77479301100
Jones River Brook Conservation Area	Town of Kingston	2.682	41.99839680930	-70.77884191330
Hathaway Preserve	Town of Kingston	2.897	41.99763778590	-70.76524023340
Hathaway Preserve	Town of Kingston	71.262	41.99605178890	-70.76694614360
Charles River Natural Valley Storage Area	Army Corps of Engineers	7.709	42.22711300730	-71.37739186950
Charles River Natural Valley Storage Area	Army Corps of Engineers	3.728	42.22868613450	-71.37614354920
Charles River Natural Valley Storage Area	Army Corps of Engineers	10.698	42.22980015850	-71.37744174360
Charles River Natural Valley Storage Area	Army Corps of Engineers	4.278	42.23102232680	-71.37651913110
ACOE Easement	Assunta Nicolai	13.738	42.23240512070	-71.37810392850
Charles River Natural Valley Storage Area	Army Corps of Engineers	0.425	42.22976369480	-71.37881099800
Charles River Natural Valley Storage Area	Army Corps of Engineers	0.554	42.23026229550	-71.37898539590
Conservation Area	Town of Sherborn	12.220	42.22830496250	-71.37161830060
Charles River Natural Valley Storage Area	Army Corps of Engineers	7.909	42.22693873870	-71.37165716370
Charles River Natural Valley Storage Area	Army Corps of Engineers	14.841	42.22497085340	-71.37376727570
Charles River Natural Valley Storage Area	Army Corps of Engineers	0.378	42.22591560360	-71.37576601860

SITE NAME	OWNER	SITE AREA (ACRES)	LATITUDE	LONGITUDE
Charles River Natural Valley Storage Area	Army Corps of Engineers	0.524	42.22614356640	-71.37624866350
Conservation Area	Town of Sherborn	8.769	42.22376067480	-71.37260901930
Conservation Area	Sherborn Rural Land Foundation	3.463	42.22612878900	-71.37938070490
Conservation Area	Town of Sherborn	1.073	42.23638409690	-71.36357921410
Sherborn Town Forest	Town of Sherborn	99.677	42.23235903780	-71.35583762130
Pine Hill Cemetery	Town of Sherborn	22.824	42.24610716130	-71.36473673410
Jameson Ballfields	Town of Sherborn	7.087	42.24698531640	-71.36724016270
Town Forest	Town of Sherborn	133.667	42.24613062430	-71.35929254660
Pine Hill School Playground	Town of Sherborn	1.029	42.24850045480	-71.36267629250
Conservation Area	Town of Sherborn	7.617	42.24090524560	-71.35636644100
Plain Cemetery	Town of Sherborn	0.499	42.25793286310	-71.36747782130
Laurel Farm Recreation Area	Town of Sherborn	5.455	42.26297793500	-71.36606971410
Laurel Farm Recreation Area	Town of Sherborn	25.534	42.26164842610	-71.36697232360
Western Avenue Conservation Area	Sherborn Rural Land Foundation	25.125	42.25231277180	-71.41772951010
Western Avenue Conservation Area	Sherborn Rural Land Foundation	58.301	42.25344055290	-71.41371157840
Town Forest	Town of Sherborn	142.634	42.21975156150	-71.34906266330
Rocky Narrows Reservation	The Trustees of Reservations	9.828	42.21578577810	-71.33955717300
Bradley Woods Playground	Town of Hingham	4.184	42.25297682600	-70.91233457690
Hewitt's Cove Conservation Area	Town of Hingham	32.818	42.25657032550	-70.91263950080
Broad Cove Park	Town of Hingham	4.636	42.24973230130	-70.89856789290
Town Brook Flood Control	VARIOUS	0.014	42.24423047400	-71.00460948970
Town Brook Flood Control	VARIOUS	0.006	42.24382922690	-71.00462673930
Town Brook Flood Control	City of Quincy	0.316	42.24186797540	-71.01158306420
Town Brook Flood Control	VARIOUS	0.291	42.25041873000	-70.99371609320
Town Brook Flood Control	VARIOUS	0.059	42.25072659390	-70.99305314520
Town Brook Flood Control	DCR - Division of State Parks and Recreation	0.914	42.25074706160	-70.99272032320
Town Brook Flood Control	VARIOUS	1.060	42.25039269130	-70.99801208220
Town Brook Flood Control	VARIOUS	0.134	42.25025056920	-70.99356544390
Town Brook Flood Control	VARIOUS	0.358	42.25167270420	-70.99512415010
Town Brook Flood Control	City of Quincy	4.855	42.25152444800	-70.99178285660
Town Brook Flood Control	VARIOUS	0.047	42.25046936680	-70.99317849530
Town Brook Flood Control	VARIOUS	0.001	42.25051384100	-70.99316622840
Town Brook Flood Control	VARIOUS	0.168	42.25038401290	-70.99279966120
Wompatuck State Park	DCR - Division of State Parks and Recreation	2.865	42.22182769770	-70.86125745650
Wompatuck State Park	DCR - Division of State Parks and Recreation	4.487	42.22170565420	-70.86173944460
James Edgar Playground	City of Brockton	7.183	42.07503956780	-71.02619249980
Canoe Club Preserve	Wildlands Trust	18.726	42.10196085430	-70.80659201140
Conservation Area	Town of Walpole	22.206	42.18062595170	-71.25335555310
Conservation Area	Town of Walpole	13.371	42.18359927500	-71.25078102540
Conservation Area	New England Forestry Foundation	5.139	42.18331578360	-71.24824130640
Wyman Farm Conservation Area	Town of Bridgewater	41.972	41.98748277820	-70.91852895220
Water District Land	Town of Bridgewater	18.572	41.98655382020	-70.92074513130
Westwood Gun Club	Westwood Gun Club Inc	11.217	42.19109204630	-71.26982235480
Westwood Gun Club	Westwood Gun Club Inc	11.780	42.19342722710	-71.26903729100
Westwood Gun Club	Westwood Gun Club Inc	9.533	42.19375993750	-71.26637249510
Westwood Gun Club	Westwood Gun Club Inc	3.291	42.19413347270	-71.27132835600
Adams Farm Preserve	Town of Walpole	71.384	42.19270020330	-71.26384819310
Diane Circle Conservation Area	Town of Abington	0.534	42.10632230520	-70.97507841360

SITE NAME	OWNER	SITE AREA (ACRES)	LATITUDE	LONGITUDE
Diane Circle Conservation Area	Town of Abington	0.672	42.10646533160	-70.97437372230
Diane Circle Conservation Area	Town of Abington	0.591	42.10651193800	-70.97351823910
Diane Circle Conservation Area	Town of Abington	0.784	42.10659129460	-70.97645374710
Diane Circle Conservation Area	Town of Abington	0.649	42.10682921510	-70.97594869700
Diane Circle Conservation Area	Town of Abington	0.508	42.10687575190	-70.97547192710
Diane Circle Conservation Area	Town of Abington	0.507	42.10693858480	-70.97506204660
Diane Circle Conservation Area	Town of Abington	0.497	42.10700161300	-70.97465270380
Diane Circle Conservation Area	Town of Abington	0.474	42.10706390670	-70.97425332270
Diane Circle Conservation Area	Town of Abington	0.469	42.10712438660	-70.97386135750
Diane Circle Conservation Area	Town of Abington	0.406	42.10613799770	-70.97454369530
Diane Circle Conservation Area	Town of Abington	0.439	42.10621262020	-70.97659609580
Diane Circle Conservation Area	Town of Abington	0.477	42.10718504740	-70.97346386310
Diane Circle Conservation Area	Town of Abington	0.465	42.10724610620	-70.97306436670
Diane Circle Conservation Area	Town of Abington	0.442	42.10614507550	-70.97364687210
Diane Circle Conservation Area	Town of Abington	0.562	42.10626304180	-70.97566130810
Cocasset Brook Greenbelt	Town of Foxborough	2.621	42.06702631770	-71.26481428140
Governor's Meadow Conservation Area	Town of Foxborough	1.803	42.06439837940	-71.26109445980
Governor's Meadow Conservation Area	Town of Foxborough	7.667	42.06426022890	-71.26349901420
Cocasset Street Conservation Area	Town of Foxborough	0.604	42.06467181440	-71.23985835590
Mechanic Street Conservation Area	Town of Foxborough	4.136	42.06713241430	-71.23896691740
Emery's Brook Conservation Area	Town of Foxborough	4.732	42.06525701790	-71.26510158240
Egypt Beach	Town of Scituate	9.800	42.22044885840	-70.74811762140
Hubbell Preserve	Town of Scituate	10.027	42.22988722610	-70.77525027120
Hubbell Preserve	Town of Scituate	6.626	42.23093095620	-70.77747320750
Bird Lane Land	Town of Sharon	6.881	42.11178197650	-71.17101177850
Pine St	Town of Sharon	8.090	42.11532028990	-71.23021093430
Blair Cir Walpole Town Line	Town of Sharon	7.523	42.11023439520	-71.23493521930
Blair Cir Walpole Town Line	Town of Sharon	3.187	42.11189928220	-71.23824543650
Sturges Rd Wetlands	Town of Sharon	2.810	42.10276066690	-71.18652335720
Beach St Wetlands	Town of Sharon	0.950	42.10582601790	-71.18642878430
Cedar Park Wetlands	Town of Sharon	0.853	42.10775690780	-71.18882776620
Mann Farmhouse	Town of Scituate	3.567	42.18669508920	-70.73232016330
Cocasset River Park	Town of Foxborough	10.344	42.04196406130	-71.27324199730
Pheasant Ridge Conservation Area	Town of Foxborough	12.799	42.04026981690	-71.27306391480
South Street Conservation Area	Town of Foxborough	10.910	42.04161526940	-71.26932147910
Cocasset River Park	Town of Foxborough	2.683	42.04240590050	-71.27038114540
Cocasset River Park	Town of Foxborough	3.175	42.04354299380	-71.27084697790
Cocasset River Park	Town of Foxborough	2.970	42.04419548940	-71.27016692800
Perrin Park	Town of Wellesley	5.639	42.30908681580	-71.32013282150
Annanian Land	Town of Wellesley	0.206	42.30977310420	-71.31127180450
Kelly Memorial Field	Town of Wellesley	19.552	42.31181351500	-71.30988694590
Boulder Brook Reservation	Town of Wellesley	31.859	42.31532474280	-71.30771690920
Rocky Ledges Conservation Area	Town of Wellesley	15.555	42.31751802010	-71.30831684120
Pierce Hill Reservoir	Town of Wellesley	4.178	42.31930521760	-71.29509350720
Brown Park	Town of Wellesley	2.952	42.31769379860	-71.27612612040
Rockridge Pond Conservation Area	Town of Wellesley	4.367	42.31859780690	-71.28269885380
Devils Slide	Town of Wellesley	0.292	42.31313265550	-71.28232275030
Peabody Parks	Town of Wellesley	0.273	42.30731274850	-71.27194727960

SITE NAME	OWNER	SITE AREA (ACRES)	LATITUDE	LONGITUDE
Shaw Common	Town of Wellesley	0.489	42.30716569320	-71.27623425520
Walker Gordon Field	Town of Needham	8.789	42.26353544340	-71.26628801890
Chester F Mills Field	Town of Needham	6.408	42.30775529590	-71.23043335740
Cricket Field	Town of Needham	6.595	42.30012097180	-71.23597908250
Thorpe Park	Town of Needham	0.398	42.29287038460	-71.23229242610
Heights Common	Town of Needham	0.346	42.29340326650	-71.23558837940
Avery Playground	Town of Needham	1.805	42.29597910310	-71.23292806780
Nathan Lynde Playground	City of Everett	3.450	42.39403089520	-71.06584152300
Appleton Street Playground	City of Everett	0.322	42.40702762970	-71.06317975750
Devens School	City of Everett	0.597	42.40837722200	-71.05583996470
Blackburn Memorial Park	Town of Walpole	23.349	42.14492220780	-71.24776178920
Walpole Town Common	Town of Walpole	0.435	42.14415149300	-71.25363102200
Walpole Town Common	Town of Walpole	0.638	42.14484609970	-71.25425752780
Walpole Town Common	Town of Walpole	0.268	42.14522792500	-71.25385574500
Andrews Park	Town of Milton	3.138	42.26186507220	-71.03732891710
Hathaway Preserve	Town of Kingston	1.278	41.99700346670	-70.76132872540
Kingston Water Supply Land	Town of Kingston	4.478	41.99473473840	-70.76834745010
Kingston Water Supply Land	Town of Kingston	22.523	41.99369322770	-70.76946020430
Conservation Area	Town of Kingston	4.961	41.99643405300	-70.76016248380
Moose Hill Street CR	HPKF LLC	8.186	42.13065170680	-71.21354798190
Moose Hill Street CR	HPKF LLC	23.342	42.13182345350	-71.21078606970
Rocky Narrows Reservation	The Trustees of Reservations	61.771	42.21870778850	-71.34329872240
Rocky Narrows Reservation	The Trustees of Reservations	22.943	42.21542672490	-71.35220437760
River Farm CR	Forbes David C	29.160	42.20531141630	-71.35018951450
ACOE Easement	Constable John D and Sylvia P	20.241	42.20112859800	-71.34702652780
Lewis CR	Lewis Emily L	94.229	42.24553829170	-71.33467808920
Western Avenue Conservation Area	Sherborn Rural Land Foundation	20.608	42.25130244740	-71.40988620530
Rocky Narrows Reservation	The Trustees of Reservations	9.898	42.21249679680	-71.35183644660
Silverwood Farm CR	Town of Sherborn	23.191	42.22887186330	-71.40706659470
Charlescote Farm CR	Trustees of Charlescote Farm	32.894	42.24150308370	-71.33688472670
Farm Pond CR	Murchison Robert and Alison	1.554	42.23577855140	-71.35030205580
Farm Pond CR	Murchison Robert and Alison	6.613	42.23752251520	-71.35052463960
Farm Pond CR	Murchison Robert and Alison	3.368	42.23859120660	-71.35088786880
Rocky Narrows Reservation	The Trustees of Reservations	5.680	42.23168704520	-71.33447051150
Rocky Narrows Reservation	The Trustees of Reservations	7.749	42.23177780070	-71.33250428980
Rocky Narrows Reservation	The Trustees of Reservations	11.974	42.22387543650	-71.34947893050
Rocky Narrows Reservation	The Trustees of Reservations	49.351	42.22471186970	-71.34532035990
Lewis CR	Lewis Muriel G S	11.516	42.22702585920	-71.33895325960
North Street Conservation Area	Town of Medfield	1.977	42.19696190020	-71.31151112480
North Street Conservation Area	Town of Medfield	0.630	42.19773931700	-71.31200487470
Memorial School Athletic Fields	Town of Medfield	4.411	42.19316225480	-71.31194945970
Broad Cove Park	Town of Hingham	5.526	42.24829042390	-70.89882248690
William L Foster Elementary School Playground	Town of Hingham	35.885	42.25189558280	-70.90052966840
Crow Point Lane Conservation Area	Town of Hingham	6.554	42.25266685720	-70.90426221090
Hersey Field	Town of Hingham	4.916	42.24419141970	-70.89819764140
Monument Park	Town of Hingham	0.958	42.24563529890	-70.88382121990
Town Landing	Town of Hingham	6.882	42.24636651250	-70.88668936770
Bathing Beach	Town of Hingham	5.233	42.24800491050	-70.88882714240

SITE NAME	OWNER	SITE AREA (ACRES)	LATITUDE	LONGITUDE
Governor Long Bird Sanctuary	Town of Hingham	11.329	42.24623009930	-70.88935285300
Hingham Cemetery	Properties of Hingham Cemetery	13.882	42.24221167040	-70.88563586650
Town Forest	Town of Holbrook	29.472	42.16610841650	-70.99617387340
Town Forest	Town of Holbrook	9.066	42.16404544970	-70.99608417400
Town Forest	Town of Holbrook	3.701	42.16259433390	-70.99496429710
Weymouth Street Conservation Area	County of Norfolk	44.948	42.16088040050	-70.98326370470
Weymouth Street Conservation Area	County of Norfolk	11.579	42.15951856820	-70.98539994350
Weymouth Street Conservation Area	County of Norfolk	29.662	42.16082959020	-70.97900082410
Weymouth Street Conservation Area	Town of Holbrook	4.625	42.15771487500	-70.98475908750
Holbrook Sportsmens Club	Holbrook Sportsmens Club	156.410	42.13205791650	-70.99640477330
Holbrook Elementary School Playground	Town of Holbrook	6.676	42.13134868530	-71.00624728020
Broad Cove Conservation Area	Town of Hingham	3.049	42.24996743550	-70.89721122590
Donna Road Wellfields	Town of Holbrook	74.534	42.13572289130	-71.01513339150
Donna Road Wellfields	Town of Holbrook	0.459	42.13412194350	-71.01701532590
Paul David Podolski Preserve	Town of Holbrook	9.202	42.13222585000	-71.01556397810
Fairfield II Conservation Area	Town of Holbrook	4.895	42.14248475000	-71.01312007540
Fresh Pond Golf Course	City of Cambridge	84.777	42.38647372020	-71.15521637020
Mount Pleasant Cemetery	Mount Pleasant Cemetery Association	14.544	42.14361466240	-70.91487546130
Pond Street Conservation Area	Town of Rockland	6.421	42.15718223440	-70.88682014300
Cedar Swamp	DCR - Division of State Parks and Recreation	0.106	42.26770718110	-71.56355151840
Cedar Swamp	DCR - Division of State Parks and Recreation	0.300	42.26811178970	-71.56351780960
Cedar Swamp	DCR - Division of State Parks and Recreation	2.936	42.26832798940	-71.56268318870
Cedar Swamp	DCR - Division of State Parks and Recreation	5.125	42.26663079800	-71.55076696060
Hopkinton State Park	DCR - Division of State Parks and Recreation	13.602	42.26539179500	-71.50863284480
Lyndon Nelson Memorial Park	City of Brockton	3.891	42.05975383860	-71.01878999070
North Middle School Fields	City of Brockton	8.995	42.10162844280	-71.02816147280
John L O'Donnell Playground	City of Brockton	4.225	42.08475570580	-71.00921319090
John L O'Donnell Playground	City of Brockton	0.569	42.08567133340	-71.00901806880
Otis Street Park	City of Brockton	0.223	42.07856376490	-71.01428708440
Perkins Park	City of Brockton	1.332	42.08634169480	-71.02071956510
Daniel Webster Wildlife Sanctuary CR	Massachusetts Audubon Society	30.286	42.09601884810	-70.66395842150
Harding Street CR	Sixty Harding Street LLC	4.462	42.19939930860	-71.32174823070
Daniel Webster Wildlife Sanctuary CR	Massachusetts Audubon Society	33.986	42.09592934180	-70.66865932500
Beech Street Conservation Area	Town of Rockland	2.295	42.09582552300	-70.91117783070
Beech Street Conservation Area	Town of Rockland	26.113	42.09838875500	-70.91267918900
Beech Street Conservation Area	Town of Rockland	24.286	42.10108351560	-70.91335592760
Pearl Street Cemetery	Town of Stoughton	1.661	42.12842489800	-71.10387564120
Conservation Area	Town of Stoughton	6.508	42.13101715500	-71.10484222680
Dr Robert G O'Donnell Middle School Athletic Fields	Town of Stoughton	16.791	42.13092654520	-71.11226338260
West Elementary School Playground	Town of Stoughton	1.215	42.13235547530	-71.11260206640
Stoughton High School Athletic Fields	Town of Stoughton	10.605	42.12926726340	-71.10947781930
Holy Sepulchre Cemetery	Roman Catholic Archdiocese of Boston	21.212	42.13674020440	-71.10467011330
North Elementary School Playground	Town of Stoughton	18.847	42.13966115940	-71.08976768830
Hopkinton State Park	DCR - Division of State Parks and Recreation	2.752	42.26509648390	-71.50529236980
Hopkinton State Park	DCR - Division of State Parks and Recreation	2.391	42.25681409560	-71.50068464290
Boy Scouts Land	Boy Scouts of America	21.108	42.25721159710	-71.49946021360
Boy Scouts Land	Boy Scouts of America	10.930	42.25888519890	-71.50214383380
	Town of Ashland	7.214	42.25992087710	-71.50153041510

SITE NAME	OWNER	SITE AREA (ACRES)	LATITUDE	LONGITUDE
Hopkinton State Park	DCR - Division of State Parks and Recreation	9.375	42.26596587610	-71.50038183030
Hopkinton State Park	DCR - Division of State Parks and Recreation	14.220	42.26334823510	-71.50506124490
Richmond Steet / Eagle Avenue Playground	City of Brockton	0.473	42.09570554610	-71.02998881610
Stone Farm Conservation Area	City of Brockton	103.998	42.07400645020	-71.06870775580
Hill Park	City of Revere	7.584	42.41127906870	-71.01506332950
Holbrook Fire Tower	DCR - Division of State Parks and Recreation	0.464	42.15982810490	-70.99354081210
Wellesley Water Supply Land	Town of Wellesley	66.794	42.30058656190	-71.25066114170
Wellesley Water Supply Land	Town of Wellesley	10.189	42.30263481440	-71.25332133610
Wellesley Country Club	Wellesley Country Club	104.833	42.30400264900	-71.25910938850
Foundry Pond Conservation Area	Town of Hingham	13.921	42.24628546360	-70.85891558720
Foundry Pond Conservation Area	Town of Hingham	7.609	42.24868083310	-70.86128436640
Foundry Pond Conservation Area	Town of Hingham	3.043	42.24912408840	-70.86073822980
Foundry Pond Conservation Area	Town of Hingham	1.778	42.24775948560	-70.85915678960
Foundry Pond Conservation Area	Town of Hingham	5.502	42.24592318900	-70.86102090590
Sydney's Pond Conservation Area	Town of Hingham	3.111	42.24962287500	-70.86406095860
Foundry Pond Conservation Area	Town of Hingham	0.177	42.24752942090	-70.86267552010
Foundry Pond Conservation Area	Town of Hingham	0.611	42.24644915320	-70.86236550590
Bay Farm	DCR - Division of State Parks and Recreation	6.652	42.00228744410	-70.71495704570
Bay Farm Conservation Area	Town of Kingston	7.894	42.00180682960	-70.71505592980
Bay Farm Conservation Area	Town of Kingston	10.118	42.00114890990	-70.71426125130
Bay Farm Conservation Area	Town of Kingston	9.013	42.00067337630	-70.71594110060
Thorny Lea Golf Course	Thorny Lea Golf Club Inc.	136.687	42.07869187370	-71.04884498550
West Middle School Playground	City of Brockton	8.153	42.07996413460	-71.04640740290
Brockton Audubon Preserve	Wildlands Trust	16.642	42.07929493080	-71.07218818040
Korean-Vietnam Memorial Park	City of Brockton	0.079	42.08423255800	-71.01958042600
Timothy Holster Memorial Park	City of Brockton	11.370	42.05612185710	-71.04946680530
Winthrop School Playground	City of Brockton	1.523	42.09581934880	-71.02008043530
Winthrop Square Clock Park	City of Brockton	0.050	42.09606149720	-71.01918827300
Winthrop Square Clock Park	City of Brockton	0.094	42.09630684180	-71.01919580640
John Street Playground	City of Marlborough	0.896	42.34291377090	-71.54417120120
Wilson Mountain Reservation	DCR - Division of State Parks and Recreation	2.839	42.26141943150	-71.19582701840
Cushing Memorial Park	Town of Framingham	7.643	42.28552779560	-71.43716854810
Brookside Community Gardens	Town of Wellesley	2.352	42.30838865500	-71.25633776450
Ollie Turner Park	Town of Wellesley	5.587	42.31354464010	-71.25575320940
Wellesley Water Supply Land	Town of Wellesley	60.893	42.31203419950	-71.25218687860
Wellesley Water Supply Land	Town of Wellesley	29.747	42.31620539590	-71.25084650370
Wellesley Water Supply Land	Town of Wellesley	6.489	42.31821322010	-71.24654169490
Sudbury Aqueduct	DCR - Division of Water Supply Protection	0.769	42.29788633320	-71.26015707040
Oullet Playground	Town of Wellesley	6.257	42.31983112560	-71.24735442280
Oullet Playground	Town of Wellesley	1.064	42.31969497850	-71.24874929340
Sudbury Aqueduct	DCR - Division of Water Supply Protection	0.583	42.30630316550	-71.24765593570
Sudbury Aqueduct	DCR - Division of Water Supply Protection	0.408	42.30613277310	-71.24856583900
Fiske School Playground	Town of Wellesley	4.177	42.31300885850	-71.24719110110
St Mary's Cemetery	Roman Catholic Archdiocese of Boston	19.140	42.30806433280	-71.24210133160
St Mary's Cemetery	Roman Catholic Archdiocese of Boston	10.003	42.30884922510	-71.24467620100
St Mary's Cemetery	Roman Catholic Archdiocese of Boston	0.250	42.30682049730	-71.23890778770
Schofield School Playground	Town of Wellesley	8.666	42.32121942960	-71.25388767900
Schofield Tennis Courts	Town of Wellesley	0.986	42.32248329720	-71.25356596420

SITE NAME	OWNER	SITE AREA (ACRES)	LATITUDE	LONGITUDE
Cochituate Aqueduct Trail	Town of Wellesley	2.112	42.32380714700	-71.25199126560
Sudbury Aqueduct	DCR - Division of Water Supply Protection	4.289	42.30232683370	-71.25654518890
Cochituate Aqueduct Trail	Town of Wellesley	0.685	42.32246475680	-71.25597556970
Cochituate Aqueduct Trail	Town of Wellesley	0.404	42.32327593480	-71.25364654720
Cochituate Aqueduct Trail	Town of Wellesley	1.702	42.32204451090	-71.25840910280
Foundry Pond Conservation Area	Town of Hingham	0.349	42.24720961530	-70.86219733980
Foundry Pond Conservation Area	Town of Hingham	0.583	42.24686383520	-70.86226649450
Foundry Pond Conservation Area	Town of Hingham	0.123	42.24734924070	-70.86254279990
Conservation Area	Town of Hingham	1.887	42.23228979520	-70.90524652210
Governor Long Bird Sanctuary	Town of Hingham	0.431	42.24555720390	-70.88768925400
McKenna Marsh Conservation Area	Town of Hingham	9.733	42.18376413690	-70.87778867630
Foundry Pond Conservation Area	Town of Hingham	0.646	42.24600413670	-70.86190996370
Salisbury Brook Park	City of Brockton	0.953	42.08024400080	-71.01772366530
Salisbury Brook Park	City of Brockton	0.556	42.08033880150	-71.01797053650
Salisbury Brook Greenway	Fort Millwork Corporation	0.022	42.07976543670	-71.02297613360
Salisbury Brook Greenway	City of Brockton	0.384	42.07768061350	-71.02294411580
Salisbury Brook Greenway	City of Brockton	0.346	42.07792039180	-71.02074144970
Salisbury Brook Greenway	City of Brockton	0.050	42.07818586750	-71.01951590740
Salisbury Brook Greenway	City of Brockton	0.419	42.07912429590	-71.02338923440
Salisbury Brook Greenway	City of Brockton	0.651	42.07900318820	-71.01860440350
Salisbury Brook Greenway	City of Brockton	0.113	42.08042976700	-71.02334976800
Charles River Natural Valley Storage Area	Marszalkowski Steve	9.549	42.12964566810	-71.36319894450
Wilson Mountain Reservation	DCR - Division of State Parks and Recreation	1.631	42.25976631620	-71.19692184440
Wilson Mountain Reservation	DCR - Division of State Parks and Recreation	1.541	42.26075480460	-71.19789190670
Newman Elementary School Playground	Town of Needham	49.203	42.28185077880	-71.25743711300
Charles River Natural Valley Storage Area	Army Corps of Engineers	1.184	42.28486816990	-71.25739915140
Charles River Natural Valley Storage Area	Army Corps of Engineers	3.910	42.28465209310	-71.25885462360
Ann Volante Conservation Area	Town of Needham	13.436	42.28300181740	-71.26098289710
Ann Volante Conservation Area	Town of Needham	11.407	42.28077655550	-71.26562465510
Charles River Natural Valley Storage Area	Army Corps of Engineers	1.983	42.28211671870	-71.26295988590
Carol Road/Brewster Road Conservation Area	Town of Needham	4.593	42.28382952350	-71.26187770150
Wilson Mountain Reservation	DCR - Division of State Parks and Recreation	40.116	42.25542594780	-71.20302394930
Booth Hill Conservation Area	Town of Scituate	95.855	42.21236776220	-70.78183519250
Groveland Cemetery	Town of Scituate	2.449	42.20800599980	-70.77836899720
Opachinski Field Complex	Town of Kingston	61.380	42.00217945530	-70.74076552690
Blackwater Swamp Conservation Area	Town of Kingston	3.682	42.00481681790	-70.74356459270
Warren Park	Town of Wellesley	2.997	42.32041707880	-71.26337275610
Cochituate Aqueduct Trail	Town of Wellesley	1.243	42.32151084310	-71.26171216420
Yotz Meadow Conservation Area	Town of Wellesley	1.359	42.32203492930	-71.26754379040
The Waterway Park	Town of Wellesley	1.501	42.32201566610	-71.26872007880
Indian Springs Park	Town of Wellesley	3.112	42.32121218140	-71.26853709130
Farm Station Conservation Area	Town of Wellesley	1.635	42.32248899870	-71.27174250010
Farm Station Conservation Area	Town of Wellesley	2.933	42.32040539490	-71.27271415330
Cochituate Aqueduct Trail	Town of Wellesley	2.740	42.31565650380	-71.27295710960
Maugus Hill Water Supply Land	Town of Wellesley	5.307	42.31067051360	-71.26951485980
Colburn Road Reservation	Town of Wellesley	6.088	42.31557636120	-71.27555670250
Rockridge Pond Conservation Area	Town of Wellesley	0.740	42.31814575090	-71.28360933430
Carisbrooke Reservation	Town of Wellesley	10.571	42.32371554490	-71.28474117240

SITE NAME	OWNER	SITE AREA (ACRES)	LATITUDE	LONGITUDE
Abbotts Pond Conservation Area	Town of Wellesley	4.164	42.30890591360	-71.28657804840
Upham School Playground	Town of Wellesley	8.238	42.31196084430	-71.30004715980
McKenna Marsh Conservation Area	Town of Hingham	26.569	42.18321273270	-70.87149382360
McKenna Marsh Conservation Area	Town of Hingham	4.413	42.18423971050	-70.87376471160
McKenna Marsh Conservation Area	Town of Hingham	5.058	42.18302275000	-70.87476436240
McKenna Marsh Conservation Area	Town of Hingham	3.129	42.18365219920	-70.87520963900
McKenna Marsh Conservation Area	Town of Hingham	15.986	42.18107834370	-70.87497151530
McKenna Marsh Conservation Area	Town of Hingham	7.264	42.18200829640	-70.87723415650
McKenna Marsh Conservation Area	Town of Hingham	25.304	42.18100380440	-70.87934924080
McKenna Marsh Conservation Area	Town of Hingham	3.421	42.18474725230	-70.87804878300
Old Coweeset Cemetery	City of Brockton	1.289	42.05849352290	-71.06522249170
First Parish Cemetery	City of Brockton	0.705	42.07039734620	-71.01837108990
Our Lady of Sorrows Convent Cemetery	Poor Sisters of Jesus Crucified and the Sorrowful Mother	2.036	42.07069644950	-70.99449656070
Thompson Cemetery	City of Brockton	0.173	42.06040736020	-71.00557181140
Sudbury Aqueduct	DCR - Division of Water Supply Protection	4.578	42.29060457030	-71.27373382480
Sudbury Aqueduct	DCR - Division of Water Supply Protection	0.761	42.28550244840	-71.29135547920
Sudbury Aqueduct	DCR - Division of Water Supply Protection	1.564	42.28727137250	-71.28791829110
Camp Titicut Conservation Area	Town of Bridgewater	7.753	41.93079922360	-70.99958170960
Camp Titicut Conservation Area	Town of Bridgewater	3.342	41.93164641200	-71.00103004170
Camp Titicut Conservation Area	Town of Bridgewater	13.613	41.93429138650	-70.99886526200
Bigelow Drive CR	Senecal William	0.873	42.35620882350	-71.46241563920
Charles River Natural Valley Storage Area	Marszalkowski Steve	55.798	42.12778031980	-71.36636972610
Charles River Natural Valley Storage Area	Army Corps of Engineers	9.662	42.12688236830	-71.36553632580
Charles River Natural Valley Storage Area	Army Corps of Engineers	16.067	42.12547797840	-71.36409320390
Charles River Natural Valley Storage Area	Army Corps of Engineers	3.005	42.12331454520	-71.36505338490
Charles River Natural Valley Storage Area	Burns Helen M	0.327	42.12414700770	-71.36191680230
Wilson Mountain Reservation	DCR - Division of State Parks and Recreation	70.707	42.25692024110	-71.20596685740
Phillips Park	Town of Wellesley	2.379	42.31051668780	-71.27407026710
Elm Park	Town of Wellesley	1.354	42.31246651420	-71.27485039840
Ruffini Preserve	Wildlands Trust	14.900	42.00627466750	-70.74090340010
Hall Conservation Area	Town of Kingston	37.462	42.00320119840	-70.74668647380
McKenna Marsh Conservation Area	Town of Hingham	31.989	42.18620970020	-70.86826542280
McKenna Marsh Conservation Area	Town of Hingham	7.483	42.18659246940	-70.87051627540
Conservation Area	Town of Norwell	3.303	42.18220583010	-70.83268666800
Conservation Area	Town of Norwell	2.136	42.18245433400	-70.83263835140
Conservation Area	Town of Norwell	1.025	42.18230462830	-70.83073855670
Loring Farm Conservation Area	Town of Norwell	13.979	42.17623623980	-70.84110117660
Jacobs Pond Conservation Area	Town of Norwell	184.749	42.17072069980	-70.86078716870
Conservation Area	Town of Norwell	15.151	42.16758164360	-70.85993167910
Conservation Area	Town of Norwell	6.134	42.17085259300	-70.86887191650
Norwell Woods Conservation Area	Town of Norwell	11.412	42.16867475880	-70.86658208790
Leach Cemetery	City of Brockton	0.876	42.08123873110	-70.98533682170
Plymouth Rock Cemeteries	Plymouth Rock Lodge 289 IOBA	0.836	42.05578544050	-71.06696366750
Plymouth Rock Cemeteries	Plymouth Rock Lodge 289 IOBA	0.367	42.05598242860	-71.06755884190
Plymouth Rock Cemeteries	Plymouth Rock Lodge 289 IOBA	0.376	42.05604083550	-71.06814091720
Plymouth Rock Cemeteries	Congregation Agudas Achim	1.185	42.05581633880	-71.06817734690
Plymouth Rock Cemeteries	Beth Israel Plymouth	2.736	42.05670179130	-71.06713049750
Coweeset Cemetery	City of Brockton	8.184	42.05627373100	-71.06572391360

SITE NAME	OWNER	SITE AREA (ACRES)	LATITUDE	LONGITUDE
Snell Cemetery	City of Brockton	0.291	42.07167224610	-71.04277070070
Thayer Cemetery	Private	0.481	42.08784648770	-71.05072917130
Melrose Cemetery	City of Brockton	43.274	42.09255683780	-71.06766352980
Melrose Cemetery	City of Brockton	17.491	42.09555233770	-71.06838051170
Ashland Cemetery	City of Brockton	1.442	42.09407395280	-71.01874014060
Calvary Cemetery	Roman Catholic Archdiocese of Boston	10.865	42.09227535770	-71.00131494510
Calvary Cemetery	Calvary Cemetery Association	30.361	42.09213190990	-71.00425053790
Saint Patricks Cemetery	Catholic Cemetery Association	4.758	42.08816096740	-71.00641111990
Vernon Street Water Department Land	Town of Bridgewater	20.886	41.93456623600	-70.99565412270
Centennial Park	Town of Wellesley	41.740	42.30661718160	-71.26414750590
Sawyer Park	Town of Wellesley	1.644	42.30048989900	-71.26579768830
Milton High School Athletic Fields	Town of Milton	14.305	42.25308103470	-71.08898290640
Lamb Conservation Area	Town of Milton	7.621	42.25089885710	-71.09188226480
Pierce Middle School Athletic Fields	Town of Milton	2.375	42.25816079950	-71.08446956380
Brooks Field	Town of Milton	14.741	42.25170599160	-71.09100544140
Pine Tree Brook Greenway	Owner Unknown	1.202	42.25486129820	-71.08958002290
Hopkinton High School CR	Town of Hopkinton	21.320	42.21578009060	-71.52262768880
Hopkinton High School CR	Town of Hopkinton	47.819	42.21347507470	-71.52580718090
DiSalvo Park	City of Revere	3.778	42.41960683090	-71.01912579190
Frederick Park - Repucci Park	City of Revere	6.971	42.39401802270	-70.99190940590
C Della Russo Park	City of Revere	1.459	42.41736527480	-70.99503009190
Vietnam Veterans Pool	DCR - Division of State Parks and Recreation	1.309	42.40072473300	-71.03912987460
Awtrey Dell	Newton Conservators	0.528	42.34740533140	-71.18460854340
Dexter Woods	Newton Conservators	0.211	42.34290890540	-71.20735046610
LoPresti Park	City of Boston	3.523	42.37003891590	-71.04370761350
Jacobs Woods Conservation Area	Town of Norwell	28.907	42.16824050260	-70.84801697070
Jacobs Homestead Farm	Town of Norwell	1.353	42.16098929600	-70.84688049170
Jacobs Homestead Farm	Town of Norwell	69.376	42.16639114260	-70.85090411420
Fin Fur Feather Conservation Area	Town of Randolph	4.073	42.18631801990	-71.03511322250
Fin Fur Feather Conservation Area	Town of Randolph	1.484	42.18662987020	-71.03380925760
Fin Fur Feather Conservation Area	Town of Randolph	2.364	42.18723857310	-71.03405301550
Fin Fur Feather Conservation Area	Town of Randolph	2.339	42.18775857510	-71.03472486540
Jacobs Pond Conservation Area	Town of Norwell	9.502	42.17736125450	-70.86397775400
Conservation Area	Town of Norwell	0.367	42.18138693540	-70.83014894510
Howe Conservation Area	Town of Norwell	15.138	42.16810534080	-70.82927110510
Water Department Land	Town of Norwell	33.340	42.17043843480	-70.82986400150
Conservation Area	Town of Norwell	121.889	42.17285738670	-70.83354762220
Water Department Land	Town of Norwell	7.352	42.17313559710	-70.83129543390
Tamarind NT CR	South Shore Natural Science Center Inc	7.435	42.16725975850	-70.83884139150
Tamarind NT CR	Tamarind NT	1.427	42.16965630580	-70.84022869370
Great Pond Water Department Land	Town of Randolph	8.770	42.18056940170	-71.04149339940
Great Pond Water Department Land	Town of Randolph	324.492	42.19025463200	-71.04319481580
Bucketmill Lane Pond Conservation Area	Town of Hingham	0.907	42.21309757630	-70.88869290960
O'Connell Athletic Fields	City of Watertown	4.341	42.36945075710	-71.16888731200
Eliot Elementary School Playground	Town of Needham	4.371	42.30512285940	-71.24099389650
Ross Elementary School Playground	Town of Braintree	2.934	42.22920662260	-70.98711063820
Morrison Elementary School Playground	Town of Braintree	11.153	42.21031873290	-70.97831425230
Water Department Land	Town of Braintree	1.391	42.22305892640	-71.01954552010

SITE NAME	OWNER	SITE AREA (ACRES)	LATITUDE	LONGITUDE
Flaherty Elementary School Playground	Town of Braintree	8.769	42.22200923190	-71.01812696740
Liberty Elementary School Playground	Town of Braintree	7.598	42.18800229160	-70.99309584920
Highlands Elementary School Playground	Town of Braintree	3.007	42.17798633460	-71.00530518900
Bates Elementary School Playground	Town of Wellesley	6.014	42.31369735410	-71.30671228030
William McKinley Elementary School Playground	City of Revere	0.195	42.40902846950	-71.01408914780
American Legion Park	City of Revere	0.650	42.40727444550	-71.01363121830
McMackin Field	Revere Little League	1.783	42.40547897230	-71.00720440190
Revere Fire Department Basketball Court	City of Revere	0.342	42.40103199060	-70.99822513280
Curtis Park	City of Revere	2.805	42.40250275300	-70.99263603130
Louis Pasteur Park	City of Revere	0.752	42.39848441970	-70.98693749110
George Avenue Park	City of Revere	0.207	42.39914957810	-70.99024941410
Pearl Avenue/Orchard Street Park	City of Revere	0.374	42.39436979380	-70.98864003160
Belle Isle Marsh	City of Revere	9.236	42.39159211370	-70.98290264010
Flowed Meadow Conservation Area	City of Newton	7.153	42.35452491360	-71.25002989330
Auburndale Park	City of Newton	28.893	42.35140278510	-71.25241989970
Day School	City of Newton	5.682	42.35873339140	-71.21404714020
North River Corridor Conservation Area	Town of Marshfield	49.619	42.13838525580	-70.77944350020
Fin Fur Feather Conservation Area	Town of Randolph	1.400	42.18832493570	-71.03447016710
Harold D Bent Playground	City of Brockton	5.828	42.08305595540	-71.03434393730
Ralph D Butler School Fields	Town of Avon	6.740	42.11350811280	-71.04511654330
D W Field Park	City of Brockton	135.389	42.09599561520	-71.04487956380
D W Field Park and Municipal Golf Course	City of Brockton	164.626	42.10564110000	-71.04128882010
Forge Pond Conservation Area	Town of Hanover	27.589	42.10394679300	-70.88661035500
Forge Pond Park	Town of Hanover	40.971	42.10379829980	-70.88234011240
Forge Pond Conservation Area	Town of Hanover	6.840	42.10525677330	-70.88106686750
City Forest	City of Marlborough	10.893	42.33212654250	-71.49528027620
City Forest	City of Marlborough	6.759	42.33217528710	-71.49693427430
Crocker Pond Conservation Area	Town of Wrentham	92.965	42.06938629680	-71.29724990690
Thurston Street Water Department Land	Town of Wrentham	0.156	42.05754625940	-71.29778646750
Thurston Street Water Department Land	Town of Wrentham	28.239	42.05707895740	-71.30046365850
Thurston Street Water Department Land	Town of Wrentham	25.182	42.05927251620	-71.30064728760
Marshhawk Way CR	Marshfield Residential LLC	0.802	42.11793713230	-70.70763927300
Marshhawk Way CR	Marshfield Residential LLC	9.649	42.11682220480	-70.70550261330
Balancing Rock Village CR	Balancing Rock Village Condominium Trust	0.318	42.16960376680	-71.47645582870
Charles River Natural Valley Storage Area	Army Corps of Engineers	13.319	42.12193103770	-71.36390693400
Charles River Natural Valley Storage Area	Nelson Clifford R and Elizabeth A	7.023	42.12223782680	-71.36221235040
Charles River Natural Valley Storage Area	Hall Norman W	20.898	42.12022954190	-71.36695768870
Charles River Natural Valley Storage Area	Army Corps of Engineers	32.941	42.11889103240	-71.36417117660
Charles River Natural Valley Storage Area	Dunn John A and Alice F	5.242	42.11641205060	-71.36279776710
Charles River Natural Valley Storage Area	Army Corps of Engineers	21.150	42.11539116940	-71.36397794440
Charles River Natural Valley Storage Area	Army Corps of Engineers	9.393	42.11097812040	-71.36480887240
Charles River Natural Valley Storage Area	Army Corps of Engineers	2.527	42.11419007980	-71.36080834510
Charles River Natural Valley Storage Area	Army Corps of Engineers	14.259	42.11346940320	-71.36537849610
Charles River Natural Valley Storage Area	Army Corps of Engineers	1.931	42.11225313150	-71.36456540450
Albemarle Field	City of Newton	16.294	42.35771914990	-71.21513214010
Fessenden School Fields	Fessenden School	3.842	42.35871101290	-71.21774638560
Fessenden School Fields	Fessenden School	4.424	42.35687706260	-71.21722606450
Fessenden School Fields	Fessenden School	1.637	42.35749060710	-71.21771759910

SITE NAME	OWNER	SITE AREA (ACRES)	LATITUDE	LONGITUDE
Fessenden School Fields	Fessenden School	7.298	42.35687190870	-71.22004252560
Fessenden School Fields	Fessenden School	6.613	42.35860726430	-71.22122788520
Balsomo Millenium Park	City of Newton	0.191	42.33698240160	-71.20916732420
Beacon - Wyman Median	City of Newton	0.172	42.32632661560	-71.23071162150
	City of Newton	0.153	42.35219930550	-71.19688683580
Nobscot Reservation	Town of Sudbury	1.115	42.35067710420	-71.46605538750
Nobscot Reservation	Town of Framingham	12.763	42.35005086520	-71.46551855150
Stony Brook Wildlife Sanctuary	Massachusetts Audubon Society	4.207	42.09997084450	-71.31245389730
Webster Street Water Supply Land	Town of Marshfield	10.390	42.07188063730	-70.68053583020
Symphony Park	City of Somerville	0.187	42.38385208430	-71.08267599810
D W Field Park	City of Brockton	6.644	42.11689578580	-71.05942678580
D W Field Park	City of Brockton	0.302	42.11882763800	-71.06020154000
D W Field Park	City of Brockton	5.852	42.11528582980	-71.05762382190
D W Field Park	City of Brockton	11.870	42.11732270240	-71.05230288050
Balancing Rock Village CR	Balancing Rock Village Condominium Trust	0.528	42.16988941910	-71.47514174020
Balancing Rock Village CR	Balancing Rock Village Condominium Trust	1.188	42.17058929260	-71.47633574550
Balancing Rock Village CR	Balancing Rock Village Condominium Trust	3.873	42.17191769890	-71.47514915340
Charles River Natural Valley Storage Area	Army Corps of Engineers	1.425	42.11037332040	-71.36386516060
Charles River Natural Valley Storage Area	Army Corps of Engineers	4.104	42.11230960150	-71.36600208290
Charles River Natural Valley Storage Area	Army Corps of Engineers	9.882	42.11322299160	-71.36796194810
Charles River Natural Valley Storage Area	Army Corps of Engineers	3.633	42.11578383460	-71.36741738620
Charles River Natural Valley Storage Area	Army Corps of Engineers	0.629	42.11401265690	-71.37038512030
Charles River Natural Valley Storage Area	Army Corps of Engineers	2.452	42.11448060530	-71.37056819480
Charles River Natural Valley Storage Area	Army Corps of Engineers	8.397	42.11479830690	-71.36889996920
Charles River Natural Valley Storage Area	Army Corps of Engineers	5.489	42.11583919490	-71.36929142150
Charles River Natural Valley Storage Area	Army Corps of Engineers	3.626	42.11656338070	-71.36794403770
Charles River Natural Valley Storage Area	Army Corps of Engineers	10.525	42.11653385800	-71.37097748280
Washington - Lewis Median	City of Newton	0.113	42.35449079860	-71.19654500520
Bonica Park	City of Newton	0.325	42.36006849410	-71.22241540080
Boston College Law School Field	Trustees of Boston College	4.089	42.34467643910	-71.19544243120
George M Ingram Memorial Park	Cohasset Conservation Trust	5.703	42.22462065790	-70.79662553460
George M Ingram Memorial Park	Cohasset Conservation Trust	22.097	42.22553764740	-70.79595515470
Alewife Brook Reservation	AP Cambridge Partners II LLC	3.786	42.39930236140	-71.15477461870
Alewife Brook Reservation	AP Cambridge Partners II LLC	1.783	42.39814290780	-71.15387807470
Alewife Brook Reservation	AP Cambridge Partners II LLC	2.378	42.40020668230	-71.15319324850
Conservation Area	Town of West Bridgewater	2.060	42.05093961050	-71.02520379160
Brockton Country Club	BROCKTON COUNTRY CLUB	52.981	42.04948241560	-71.02781561600
	Town of West Bridgewater	40.902	42.05302152790	-71.02804946740
Wedgewood Country Club	Brockton Golf Realty LTD Inc	3.818	42.04264473010	-71.02102288730
Wedgewood Country Club	Brockton Golf Realty LTD Inc	27.747	42.04395723390	-71.02072514130
Charles River Natural Valley Storage Area	Army Corps of Engineers	4.470	42.11743968790	-71.36821847310
Charles River Natural Valley Storage Area	Army Corps of Engineers	5.168	42.11794555590	-71.36827971130
Charles River Natural Valley Storage Area	Army Corps of Engineers	6.061	42.11842703960	-71.36769161510
River Reserve CR	Southborough Open Land Foundation	3.883	42.26757709130	-71.51909302900
Charles River Natural Valley Storage Area	Army Corps of Engineers	2.792	42.11711371250	-71.36836371640
R Stewart Etsen Elementary School Playground	Town of Rockland	13.362	42.10943810550	-70.89782047940
Conservation Area	Town of Rockland	33.026	42.11579891920	-70.89386716750
Colby Phillips Conservation Area	Town of Hanover	8.854	42.12287025080	-70.89166306960

SITE NAME	OWNER	SITE AREA (ACRES)	LATITUDE	LONGITUDE
Abington and Rockland Joint Water Works Water Supply Land	Town of Rockland	1.202	42.12187592310	-70.89204625600
Abington and Rockland Joint Water Works Water Supply Land	Town of Rockland	2.999	42.12249648600	-70.89268551240
Abington and Rockland Joint Water Works Water Supply Land	Town of Rockland	19.722	42.12822381410	-70.89445612230
Abington and Rockland Joint Water Works Water Supply Land	Town of Rockland	3.659	42.12559612530	-70.89360308400
Abington and Rockland Joint Water Works Water Supply Land	Town of Rockland	4.727	42.12654595050	-70.89831820490
Claybrook Road Conservation Area	Town of Dover	41.883	42.26347563050	-71.28732895140
Claybrook Road Conservation Area	Town of Dover	1.771	42.26407398430	-71.29009586620
Ladd CR	Ladd Edward H and Berthe K	6.099	42.26507037980	-71.29071951520
Bartlett Pines Conservation Area	Dover Land Conservation Trust	17.556	42.26312089190	-71.29342634780
Charles River Natural Valley Storage Area	Army Corps of Engineers	8.808	42.26179345160	-71.29454052330
Charles River Natural Valley Storage Area	Heinlein Chester F and Dorothy A	2.936	42.25988765810	-71.29459477240
Veterans Memorial Field	Town of Hull	0.311	42.27901369740	-70.86752122730
Hampton Hills Playground	Town of Hull	1.084	42.27135848870	-70.86542661210
Weir River Woods Access	Hull Land Conservation	0.203	42.26345379500	-70.86430434580
D W Field Park	City of Brockton	39.007	42.11745959950	-71.04889773880
D W Park	City of Brockton	12.366	42.12106936110	-71.05491010200
Daniel Webster Wildlife Sanctuary	Massachusetts Audubon Society	18.622	42.08191232240	-70.66879437080
Daniel Webster Wildlife Sanctuary	Massachusetts Audubon Society	26.636	42.09023702090	-70.68262291160
Chelsea Greenway	City of Chelsea	0.628	42.38738836150	-71.02310682090
Chelsea Greenway	City of Chelsea	5.353	42.39158328880	-71.02594352000
Abington and Rockland Joint Water Works Water Supply Land	Town of Rockland	3.901	42.12579392030	-70.89309435820
Abington and Rockland Joint Water Works Water Supply Land	Town of Rockland	1.350	42.12683592770	-70.89502452860
Abington and Rockland Joint Water Works Water Supply Land	Town of Rockland	3.490	42.12557415060	-70.89560797990
Abington and Rockland Joint Water Works Water Supply Land	Town of Rockland	0.147	42.12237660750	-70.89632666000
Abington and Rockland Joint Water Works Water Supply Land	Town of Rockland	1.091	42.12342521500	-70.89660979300
Abington and Rockland Joint Water Works Water Supply Land	Town of Rockland	0.143	42.12250021000	-70.89667504900
Abington and Rockland Joint Water Works Water Supply Land	Town of Rockland	1.179	42.12343494960	-70.89695821700
Abington and Rockland Joint Water Works Water Supply Land	Town of Rockland	5.101	42.12672056520	-70.89788351710
Abington and Rockland Joint Water Works Water Supply Land	Town of Rockland	1.457	42.12542548940	-70.89704641720
Abington and Rockland Joint Water Works Water Supply Land	Town of Rockland	1.349	42.12659553940	-70.89709150990
Beal Cemetery	Beal Cemetery Association	0.486	42.13610784910	-70.90162095200
Abington and Rockland Joint Water Works Water Supply Land	Town of Rockland	1.044	42.15219236430	-70.90124637370

SITE NAME	OWNER	SITE AREA (ACRES)	LATITUDE	LONGITUDE
Conservation Area	Town of Pembroke	24.707	42.02813973190	-70.77990426930
Emery Preserve	Wildlands Trust	0.993	42.26197988990	-70.86599989620
Weir River Woods	Town of Hull	13.424	42.26264988460	-70.86364930470
Showboat Recreation Area	Town of Hull	0.649	42.26399994120	-70.85900185320
Captain James Memorial Park	Town of Hull	0.138	42.30474118400	-70.88479219300
Kingsley Road Playground	Town of Hull	1.364	42.28549454100	-70.87712713420
Hull High School Athletic Fields	Town of Hull	3.207	42.30383537310	-70.92164429540
Captain Clevery's Park	Owner Unknown	0.295	42.30356893180	-70.91388614930
Sullivan Field	Town of Hull	3.164	42.30476885100	-70.91462144590
Lillian M Jacobs Elementary School Playground	Town of Hull	2.250	42.30662186500	-70.90823001820
Fort Revere	Town of Hull	1.471	42.30452966250	-70.90326220130
Fort Revere	Town of Hull	0.503	42.30441872180	-70.90330491430
Fort Revere	Town of Hull	0.436	42.30467776060	-70.90285562860
Hull Cemetery	Town of Hull	0.175	42.30437235100	-70.89996357880
Hull Cemetery	Town of Hull	0.262	42.30466434530	-70.90015255160
Hull Cemetery	Town of Hull	11.638	42.30484363930	-70.90193082780
Mariner's Park	Town of Hull	2.284	42.30699557760	-70.89205000920
Murray/Needs Farm CR	Murray Peter M	39.667	41.98001122790	-71.00086621560
Murray/Needs Farm CR	Needs John S and Elizabeth J	22.152	41.97816765100	-71.00082060520
Spring House CR	Vose Judith A and III Robert C	0.560	42.04625946200	-70.65667600580
Lincoln Elementary School Playground	City of Revere	1.967	42.41678523760	-71.01084176790
Brophy Elementary School Playground	Town of Framingham	23.203	42.30635754710	-71.46417600500
King Elementary School Playground	Town of Framingham	8.910	42.32598992530	-71.42225607660
Abington and Rockland Joint Water Works Water Supply Land	Town of Rockland	4.112	42.15242635490	-70.89908243410
Abington and Rockland Joint Water Works Water Supply Land	Town of Rockland	9.399	42.12629054990	-70.89662684620
Abington and Rockland Joint Water Works Water Supply Land	Town of Rockland	6.157	42.12433928280	-70.89834621510
Abington and Rockland Joint Water Works Water Supply Land	Town of Rockland	1.042	42.12611923510	-70.89882896230
Abington and Rockland Joint Water Works Water Supply Land	Town of Rockland	1.900	42.12716786430	-70.89925253990
Abington and Rockland Joint Water Works Water Supply Land	Town of Rockland	2.892	42.12659584340	-70.89966913710
Abington and Rockland Joint Water Works Water Supply Land	Town of Rockland	0.203	42.12528965540	-70.89968730140
Abington and Rockland Joint Water Works Water Supply Land	Town of Rockland	1.714	42.12806873350	-70.89803780200
Phillips Street Conservation Area	Town of Rockland	8.299	42.13157205830	-70.89988449920
Phillips Street Conservation Area	Town of Rockland	8.740	42.13040154480	-70.89806629740
Abington and Rockland Joint Water Works Water Supply Land	Town of Rockland	3.018	42.12872907350	-70.89745169820
Abington and Rockland Joint Water Works Water Supply Land	Town of Rockland	2.664	42.12892782900	-70.89688096750
Abington and Rockland Joint Water Works Water Supply Land	Town of Rockland	6.036	42.12905694030	-70.89625359360
Eagles Nest Estates Conservation Area	Town of Marshfield	2.246	42.11776822050	-70.75877009970

SITE NAME	OWNER	SITE AREA (ACRES)	LATITUDE	LONGITUDE
Eagles Nest Estates Conservation Area	Town of Marshfield	15.437	42.11634807160	-70.75891256730
D W Field Park	City of Brockton	30.274	42.11202928540	-71.04609784080
D W Field Park	City of Brockton	9.929	42.10990738620	-71.05174555700
D W Field Park	City of Brockton	2.972	42.10874340020	-71.04545642340
Payson Road Athletic Complex	Town of Foxborough	42.398	42.07980914800	-71.25645234880
Phillips Street Conservation Area	Town of Rockland	6.178	42.12902360350	-70.89955537410
Conservation Area	Town of Hanover	0.461	42.13010702440	-70.89340577950
Conservation Area	Town of Hanover	1.722	42.13198203810	-70.89400226990
Maplewood Cemetery	Maplewood Cemetery Association	5.980	42.13585935110	-70.89719245360
Rockland Little League Ballfields	Town of Rockland	11.097	42.11377768680	-70.91105693630
Holy Family Cemetery	Holy Family Cemetery Association	36.036	42.11473656560	-70.91753249680
Cemetery	Spring Lake Cemetery Association	0.753	42.11819006940	-70.91441362740
Harmon Golf and Fitness Club	JLWS Development LLC	94.199	42.11794540810	-70.90349056210
Jefferson Elementary School Playground	Town of Rockland	2.525	42.12356895840	-70.91164533150
Spring Lake Cemetery	Spring Lake Cemetery Association	7.126	42.12104184450	-70.91862325370
Rockland Senior High School Athletic Fields	Town of Rockland	14.123	42.12738787230	-70.92019208900
Memorial Park Elementary School Playground	Town of Rockland	4.869	42.12671282000	-70.92403989500
Recreational Area	Town of Rockland	3.246	42.12851465120	-70.92751563670
Blaisdell Park	Town of Rockland	2.860	42.15673285370	-70.90503069660
Water Supply Land	Aquarion Water Company	1.547	42.16692910950	-70.89145556650
Water Supply Land	Aquarion Water Company	6.816	42.16763625890	-70.89273440930
Water Supply Land	Aquarion Water Company	3.951	42.16898548270	-70.89348514390
Hartsuff Park	Town of Rockland	15.053	42.14071311030	-70.90395382720
Hartsuff Park	Town of Rockland	1.386	42.14230874900	-70.90622984950
St Mary's Little League Field	Roman Catholic Archdiocese of Boston	1.922	42.42850163610	-71.02336114120
St Mary's Little League Field	Owner Unknown	0.213	42.42890686960	-71.02307837820
St Mary's Little League Field	Roman Catholic Archdiocese of Boston	0.491	42.42897073810	-71.02285485770
Griswold Street Conservation Area	City of Revere	1.900	42.42793354940	-71.02486348380
Griswold Street Conservation Area	City of Revere	1.302	42.42804288940	-71.02415481790
St Mary's Little League Field	Owner Unknown	0.391	42.42837499350	-71.02375684060
St Mary's Little League Field	City of Revere	0.677	42.42843088340	-71.02403933750
Broadsound Avenue Conservation Area	City of Revere	0.113	42.40120770290	-70.98533947930
Broadsound Avenue Conservation Area	City of Revere	0.117	42.40034517560	-70.98520293010
Broadsound Avenue Conservation Area	City of Revere	0.128	42.39949253200	-70.98525116250
Leverett Avenue Park	City of Revere	0.134	42.39778333830	-70.98527809300
Leverett Avenue Park	City of Revere	0.214	42.39801787250	-70.98556313240
Leverett Avenue Park	City of Revere	0.223	42.39815154350	-70.98578666200
Beachmont Community Park	City of Revere	0.135	42.39566922550	-70.98934184010
Revere High School and Rumney Marsh Academy Athletic Field	City of Revere	3.409	42.41257919510	-71.00374053600
Erricola Park	City of Revere	4.314	42.41521650500	-71.00490970460
Revere High School Veterans Field	City of Revere	3.471	42.41265672800	-71.00494465570
Destasio Park	City of Revere	0.521	42.41724167810	-71.00534288880
Green Hill Playground	Town of Hull	0.455	42.26657980540	-70.84209671150
Brockton Fairgrounds	Brockton Agricultural Society	46.396	42.07200855240	-71.03913575360
Olde Scotland Links	Town of Bridgewater	101.962	41.94673346700	-71.00688765560
Olde Scotland Links	Town of Bridgewater	89.103	41.95259675220	-71.00980728020
Olde Scotland Links	Town of Bridgewater	25.423	41.94844723190	-71.01350308190

SITE NAME	OWNER	SITE AREA (ACRES)	LATITUDE	LONGITUDE
Winsor Shores Conservation Area	Cohasset Conservation Trust	0.401	42.26533403910	-70.82870590680
Williams Salt Marsh Conservation Area	Cohasset Conservation Trust	0.366	42.25437298670	-70.79815645040
Williams Salt Marsh Conservation Area	Cohasset Conservation Trust	2.697	42.25407457490	-70.79929674730
Sumner Smith Overlook Conservation Area	Cohasset Conservation Trust	0.922	42.24824364150	-70.79887118680
Remick Salt Marsh Conservation Area	Cohasset Conservation Trust	0.975	42.24855093230	-70.80973261350
Remick Salt Marsh Conservation Area	Cohasset Conservation Trust	1.021	42.24848045300	-70.81031418410
Conservation Area	Town of Norton	21.185	41.98731890840	-71.12322167960
Winsor Shores Conservation Area	Cohasset Conservation Trust	0.264	42.26452863670	-70.82684063140
Kane Elementary School Playground	City of Marlborough	0.606	42.34225109870	-71.51907891090
Kane Elementary School Playground	City of Marlborough	3.724	42.34375498570	-71.52056180270
Oak Island Park	City of Revere	0.361	42.42473009380	-70.98451719260
Neponset Street Mini-Park	City of Revere	0.188	42.41620461140	-70.99215614250
Brockton High School Athletic Fields	City of Brockton	36.570	42.06898214280	-71.04251668620
Conservation Area	City of Brockton	14.482	42.06343688480	-71.04212822030
East Junior High School Playground	City of Brockton	1.510	42.08531537820	-70.99908797160
East Side Improvement Park	Nova Alianca Church of the Nazarene	2.929	42.08604735620	-71.00203295340
East Junior High School Playground	City of Brockton	5.778	42.08637341150	-70.99914002950
Eldon B Keith Field	City of Brockton	4.553	42.08131617850	-71.02440819080
Union Cemetery	City of Brockton	0.480	42.08188193940	-71.00647541190
George G Snow Park	City of Brockton	7.860	42.08138100190	-71.01057802700
Plymouth Street Playground	City of Brockton	1.133	42.08295210420	-71.01232374490
Union Cemetery	City of Brockton	20.755	42.08243542750	-71.00809338900
George G Snow Park	City of Brockton	6.327	42.08291481850	-71.01093505230
Raymond School Playground	City of Brockton	8.299	42.10553405970	-71.03239174650
Hill Street Playground	City of Brockton	2.132	42.08239389620	-71.00018237080
Hillstrom Farm Park	City of Brockton	10.370	42.10900992620	-71.00200051160
Kennedy School Playground	City of Brockton	1.781	42.06056004330	-71.03704624410
McKinley Park	City of Brockton	1.833	42.11000169270	-71.01781392840
Daniel Webster Wildlife Sanctuary CR	Massachusetts Audubon Society	38.286	42.09127601030	-70.67331543610
Factory Pond Conservation Area	Town of Holliston	5.713	42.20942429350	-71.42160500470
Endean Conservation Area	Town of Norwood	38.059	42.17147021420	-71.21552949640
Cadman Conservation Area	City of Weymouth	4.136	42.23118217220	-70.94867083820
Mill Cove Conservation Area	City of Weymouth	2.273	42.23402469790	-70.95043379700
Mill Cove Conservation Area	City of Weymouth	2.534	42.23438105370	-70.95015901860
174 Charles River Road CR	Town of Needham	1.636	42.26426316580	-71.26729624260
Conservation Area	Sudbury Valley Trustees	3.304	42.28810492310	-71.49354129120
Swanson Road Conservation Area	Sudbury Valley Trustees	1.104	42.32662665580	-71.41359644990
Rocky Woods Estates Conservation Area	Town of Holliston	7.822	42.19530595120	-71.49411865930
Rocky Woods Estates Conservation Area	Town of Holliston	0.959	42.19760934860	-71.49184562080
Old Church Estates Conservation Area	Town of Marshfield	8.391	42.13075050470	-70.76599210130
Cedar Street Conservation Area	Town of Scituate	8.324	42.20012386220	-70.81010582260
Cedar Street Conservation Area	Town of Scituate	4.021	42.19877988880	-70.80772837080
Keaney Estates Conservation Area	Town of Walpole	8.324	42.14654714330	-71.20788909430
Oak Run Estates Conservation Area	City of Franklin	8.114	42.08644836000	-71.36268854100
Oak Run Estates Conservation Area	City of Franklin	24.129	42.08860501320	-71.36534763500
Indian Rock Estates Conservation Area	City of Franklin	24.946	42.08860858710	-71.36916700700
Hearthstone Woods Estates Conservation Area	Town of Easton	7.349	42.00021717070	-71.14327994750
Taunton River WMA	Department of Fish and Game	4.519	41.97844550050	-70.90975443730

SITE NAME	OWNER	SITE AREA (ACRES)	LATITUDE	LONGITUDE
Ponkapoag Golf Course	DCR - Division of State Parks and Recreation	0.086	42.19059876540	-71.10622270080
Ponkapoag Golf Course	DCR - Division of State Parks and Recreation	0.088	42.19038777500	-71.10553124320
Ponkapoag Golf Course	DCR - Division of State Parks and Recreation	0.267	42.18994695120	-71.10462033660
Taunton River WMA	Department of Fish and Game	3.060	41.97871336480	-70.90881109130
Bogastow Brook Conservation Area	Town of Holliston	31.686	42.20580785480	-71.39638480000
Bogastow Brook Conservation Area	Town of Holliston	0.191	42.20439485410	-71.40025499410
Sheffield Grant Estates Conservation Area	Town of Holliston	5.843	42.20298295490	-71.39455830650
Hamilton/Crocker Memorial Conservation Area	Town of Holliston	13.172	42.19156430940	-71.40058926430
Hamilton/Crocker Memorial Conservation Area	Town of Holliston	12.609	42.19006617900	-71.40065050760
Craig Meadow Conservation Area	Town of Wrentham	10.665	42.07712905650	-71.35161513960
Millbrook Estates Conservation Area	Town of Wrentham	6.456	42.07737835520	-71.34980163410
Indian Trail Estates Conservation Area	Town of Whitman	13.469	42.09358558730	-70.91399899850
Hobart Pond Conservation Area	Town of Whitman	16.069	42.08566413450	-70.92845585210
Rocky Woods Reservation	The Trustees of Reservations	6.266	42.21811762880	-71.27326582220
Norwood Country Club	Simoni Realty Trust	92.199	42.19866563020	-71.18155203770
University Avenue Conservation Area	Town of Norwood	4.398	42.19901099640	-71.17763384480
Ellis Gardens Playground	Town of Norwood	32.157	42.20525149640	-71.18857061860
Ellis Avenue Wellfields	Town of Norwood	79.472	42.20477544230	-71.18103405710
Church Street Conservation Area	Town of East Bridgewater	3.603	42.03731240110	-70.94474275060
Blaney Danforth Conservation Area	Town of Weston	5.059	42.32701355690	-71.31534655790
Haven Street Conservation Area	Town of Dover	0.962	42.24953690550	-71.28367152140
Haven Street Conservation Area	Town of Dover	0.970	42.24979960710	-71.28424676170
William A Rice Recreation Area	Town of Wrentham	82.819	42.07663440690	-71.32066642700
Dedham Street Conservation Area	Town of Dover	7.942	42.25460180110	-71.24123400720
Dedham Street Conservation Area	Town of Dover	0.925	42.25399077310	-71.24211155340
Cabot Conservation Area	Dover Land Conservation Trust	5.705	42.25748183740	-71.24062060350
Cabot Conservation Area	Dover Land Conservation Trust	5.115	42.25901700190	-71.23812826220
Sheldon Conservation Area	Dover Land Conservation Trust	6.076	42.23509998810	-71.31079450860
Sanger Conservation Area	Dover Land Conservation Trust	42.043	42.22975249940	-71.31119751550
Millers Hill Conservation Area	Dover Land Conservation Trust	5.152	42.23987054280	-71.30872618420
Valley Farm Conservation Area	Town of Dover	52.266	42.25536528640	-71.29009414430
Valley Farm Conservation Area	Town of Dover	7.984	42.25643348750	-71.29593992050
Sullivan Conservation Area	Dover Land Conservation Trust	1.750	42.24020622450	-71.27071949990
Sullivan Conservation Area	Dover Land Conservation Trust	1.016	42.24083834890	-71.27103436590
Ben-David Farm	Dover Land Conservation Trust	5.699	42.25250460850	-71.29494326590
Ponkapoag Golf Course	DCR - Division of State Parks and Recreation	36.761	42.20131785010	-71.11073827790
Ponkapoag Golf Course	DCR - Division of State Parks and Recreation	26.953	42.18637066960	-71.09958634370
Ponkapoag Golf Course	DCR - Division of State Parks and Recreation	27.208	42.18710391790	-71.10297456480
Ponkapoag Golf Course	DCR - Division of State Parks and Recreation	0.547	42.18875887300	-71.10631836880
Dedham Street Conservation Area	Town of Dover	7.036	42.25492801110	-71.25017755880
Spring Street Conservation Area	Town of East Bridgewater	0.211	42.02621305090	-70.96729701930
Sachem Rock Avenue Conservation Area	Town of East Bridgewater	0.850	42.01423648170	-70.94826252350
Canoe Way Conservation Area	Town of East Bridgewater	0.920	42.01568355920	-70.95240719660
Bogastow Brook CR	Temple III Herbert M and Betty L	15.163	42.19006577840	-71.36445999480
Bogastow Brook CR	Temple III Herbert M and Betty L	6.792	42.18945288310	-71.37215152430
Bogastow Brook CR	Temple III Herbert M and Betty L	66.675	42.19053334610	-71.36810779640
Charles River Natural Valley Storage Area	Army Corps of Engineers	0.772	42.25963841700	-71.28723745110
Valley Farm Conservation Area	Town of Dover	5.064	42.25507658410	-71.29592929380

SITE NAME	OWNER	SITE AREA (ACRES)	LATITUDE	LONGITUDE
Charles River Natural Valley Storage Area	Army Corps of Engineers	0.839	42.25830864470	-71.28735944970
Turners Pond Park	Town of Milton	16.023	42.26114343370	-71.07801933060
Glover School Playground	Town of Milton	3.128	42.26189256000	-71.07627779350
Pond Street Conservation Area	Town of Braintree	0.746	42.20105231260	-71.01540413050
Franklin Street Conservation Area	Town of Braintree	1.267	42.20650512000	-71.01427010090
Franklin Street Conservation Area	Town of Braintree	4.281	42.20729034630	-71.01456341530
Farm River Conservation Area	Town of Braintree	13.015	42.19384569450	-71.02205063220
Daniels Douglas I APR	Daniels Douglas I	19.948	42.04810837100	-71.28373648250
Daniels Douglas I APR	Daniels Douglas I	27.728	42.04457106860	-71.28104026340
Wolf Meadow Conservation Area	Town of Foxborough	82.300	42.05000300850	-71.27922167530
Daniels Douglas I APR	Daniels Douglas I	16.995	42.04413050630	-71.28327377050
Daniels Douglas I APR	Daniels Douglas I	4.563	42.04033242410	-71.27918093070
Daniels Douglas I APR	Daniels Douglas I	1.473	42.04113948190	-71.27867110250
Brook Run CR	Brook Run Development Corporation	8.325	42.20807038920	-71.26338109510
Flatley CR	Flatley Thomas J	4.437	42.23216647290	-71.12247100170
Charles River Natural Valley Storage Area	Army Corps of Engineers	1.771	42.25826589440	-71.28572273180
Charles River Natural Valley Storage Area	Army Corps of Engineers	1.724	42.25885330700	-71.28645800940
Raynham Water Supply Area	Town of Raynham	23.439	41.95444680030	-71.03884152560
Haven Street Conservation Area	Town of Dover	31.629	42.25295244070	-71.28114002650
Gregg Conservation Area	Dover Land Conservation Trust	41.245	42.25445887640	-71.27632568410
Channing Pond Park	Town of Dover	1.454	42.24611884240	-71.28912036330
Channing Pond Park	Town of Dover	4.623	42.24629771100	-71.29014594780
Springdale Avenue Conservation Area	Dover Land Conservation Trust	11.370	42.24745875470	-71.28738009160
Lansing Bennett Forest	Town of Duxbury	28.420	42.05261052040	-70.76059484150
Bird Park	The Trustees of Reservations	5.753	42.15984613520	-71.22050158980
Bird Park	The Trustees of Reservations	6.107	42.15251033910	-71.21737288000
Bird Park	The Trustees of Reservations	80.867	42.15713286370	-71.21613392030
East Walpole Conservation Area	Town of Walpole	6.091	42.15570201480	-71.21039504150
East Walpole Conservation Area	Town of Walpole	1.100	42.15798607170	-71.20916705160
East Walpole Conservation Area	Town of Walpole	5.512	42.15853449290	-71.20762322910
West Meadow Brook Conservation Area	Town of West Bridgewater	4.115	42.00942580410	-71.02974435230
South Elm Street Conservation Area	Town of West Bridgewater	17.282	42.01140948570	-71.02536640460
Flaggy Meadow Conservation Area	Town of West Bridgewater	14.605	42.01324174950	-71.02899555670
Franklin Reservoirs Conservation Area	City of Franklin	104.947	42.09504972770	-71.38169018930
Ellis Pond Conservation Area	Town of Norwood	40.554	42.18181563660	-71.22529978360
Ponkapoag Golf Course	DCR - Division of State Parks and Recreation	0.754	42.19638584150	-71.10832321620
Ponkapoag Golf Course	DCR - Division of State Parks and Recreation	184.303	42.19054326330	-71.11194819980
Blue Hills Reservation	DCR - Division of State Parks and Recreation	1.112	42.23768362590	-71.03265424710
Happy Hollow Water Supply Land	Town of Wayland	2.903	42.34188356510	-71.37750379050
Wayland High School Athletic Fields	Town of Wayland	55.254	42.34305188520	-71.37563351310
Hartwell CR	Hartwell Thelma B	8.481	42.08216001030	-70.76839146750
Franklin Woods Conservation Area	Metacomet Land Trust	25.445	42.10700768960	-71.40194042560
Franklin Woods Conservation Area	Metacomet Land Trust	10.404	42.11055003450	-71.40234351690
Reid Memorial Conservation Area	Metacomet Land Trust	12.682	42.11702797190	-71.39010385440
Brush Hill Road Conservation Area	Sherborn Rural Land Foundation	10.203	42.25517857540	-71.40621830610
Woodland Street Conservation Area	Sherborn Rural Land Foundation	5.638	42.22091209440	-71.38094478670
Woodland Street Conservation Area	Sherborn Rural Land Foundation	33.479	42.21768660700	-71.38661484350
Ash Street Conservation Area	Sherborn Rural Land Foundation	5.838	42.21935065990	-71.39261368800

SITE NAME	OWNER	SITE AREA (ACRES)	LATITUDE	LONGITUDE
Ash Street Conservation Area	Sherborn Rural Land Foundation	4.799	42.22021251260	-71.39338288020
Western Avenue Conservation Area	Sherborn Rural Land Foundation	16.518	42.21769155860	-71.39823776600
Coronation Drive Conservation Area	Metacomet Land Trust	1.770	42.10549090520	-71.42487996850
Reid Memorial Conservation Area	Metacomet Land Trust	2.303	42.11909256790	-71.39003628740
Woodland Street Conservation Area	Sherborn Rural Land Foundation	2.961	42.22387740080	-71.38022729250
Haven Street Conservation Area	Town of Dover	32.327	42.25017462760	-71.28818799360
Charles River Natural Valley Storage Area	Army Corps of Engineers	12.590	42.24745068930	-71.29109697300
Charles River Natural Valley Storage Area	Army Corps of Engineers	1.008	42.24934184080	-71.28650071450
Prospect Street Conservation Area	Sherborn Rural Land Foundation	5.023	42.26039707030	-71.38590459950
Colebrook Cemetery	Colebrook Cemetery Association	21.522	42.08484126800	-70.93063428350
Charles River Conservation Area	Town of Dover	0.227	42.25738368920	-71.26303110000
Charles River Conservation Area	Town of Dover	0.300	42.25758107310	-71.26268713540
High Street Conservation Area	Town of Walpole	13.373	42.17896202750	-71.27196108560
High Street Conservation Area	Town of Walpole	1.210	42.17857798910	-71.27544505520
High Street Conservation Area	Town of Walpole	3.574	42.17818276500	-71.27412281160
High Street Conservation Area	Town of Walpole	5.590	42.17818363780	-71.27021847960
Brookdale Avenue Conservation Area	Town of Wellesley	0.489	42.31426199430	-71.31939762540
Reeds Pond Conservation Area	Town of Wellesley	7.338	42.31080833800	-71.32233554340
Reeds Pond Conservation Area	Town of Wellesley	0.189	42.31272622560	-71.31997619860
Reeds Pond Conservation Area	Town of Wellesley	0.179	42.31046480860	-71.32448156670
Reeds Pond Conservation Area	Town of Wellesley	3.269	42.30771884890	-71.32545980770
Overbrook Reservation	Town of Wellesley	9.846	42.30577016750	-71.31654487620
Hardy School Playground	Town of Wellesley	4.872	42.30443875150	-71.30895916820
Pickle Point Sanctuary	Wellesley Conservation Council	1.261	42.30215211570	-71.31952765300
Bird Island Sanctuary	Town of Wellesley	0.377	42.30332711860	-71.32087250010
Heyl Sanctuary	Wellesley Conservation Council	1.394	42.27941351400	-71.29540704550
Susan Lee Memorial Sanctuary	Wellesley Conservation Council	0.072	42.27726119840	-71.29682025400
Susan Lee Memorial Sanctuary	Wellesley Conservation Council	0.981	42.27790344130	-71.29707288400
Susan Lee Memorial Sanctuary	Wellesley Conservation Council	1.816	42.27783780360	-71.29783394250
Susan Lee Memorial Sanctuary	Wellesley Conservation Council	4.443	42.27801365020	-71.29586824560
Guernsey Sanctuary	Wellesley Conservation Council	6.927	42.27480511470	-71.29130717850
Elm Street Conservation Area	Town of Medfield	6.084	42.18066040880	-71.27714952160
Elm Street Conservation Area	Town of Medfield	5.747	42.18147964970	-71.27786313020
Haven Road Conservation Area	Town of Medfield	21.293	42.16993196920	-71.28790011730
Elm Street Conservation Area	Town of Medfield	5.672	42.17879641170	-71.27690870980
Cedar Hill Golf Course	Town of Stoughton	64.474	42.10620619640	-71.07567935900
Elm Street Conservation Area	Town of Medfield	5.659	42.17975957670	-71.27691959000
Guernsey Sanctuary	Wellesley Conservation Council	1.216	42.27806652380	-71.29163213760
Simons Park	Town of Wellesley	3.686	42.29692835430	-71.28950002110
Hunnewell School Playground	Town of Wellesley	3.322	42.29553485090	-71.28949358600
Central Park	Town of Wellesley	0.179	42.29632366310	-71.29323984560
Central Park	Town of Wellesley	0.351	42.29673422460	-71.29357702570
Guernsey Sanctuary	Wellesley Conservation Council	13.844	42.27575184120	-71.29272194670
Central Park	Town of Wellesley	0.271	42.29706485100	-71.29397032080
Old Graveyard	Town of East Bridgewater	1.388	42.02997984060	-70.95505400340
Central Cemetery	East Bridgewater Cemetery Corporation	16.257	42.03101253280	-70.95347157680
Church Street Conservation Area	Town of East Bridgewater	6.124	42.03193015330	-70.94891588930
Church Street Conservation Area	Town of East Bridgewater	2.421	42.03606310450	-70.94811318110

SITE NAME	OWNER	SITE AREA (ACRES)	LATITUDE	LONGITUDE
Elm Street Conservation Area	Town of East Bridgewater	2.621	42.05043713260	-70.97002198820
Elm Street Conservation Area	Town of East Bridgewater	0.201	42.05137050800	-70.96995644340
Wylde Woods	Town of Dover	108.791	42.23366640090	-71.29274460340
Stone Conservation Area	Dover Land Conservation Trust	10.162	42.23770197270	-71.28953486460
Church Street Fields	Town of East Bridgewater	34.157	42.03401983950	-70.95115895930
Carver Pond Water Supply Land	Town of Bridgewater	10.788	41.97954388540	-70.96642527820
Carver Pond Conservation Area	Town of Bridgewater	6.541	41.97971441960	-70.96901950600
Carver Pond Water Supply Land	Town of Bridgewater	51.991	41.97553766230	-70.97057849840
Carver Pond Water Supply Land	Town of Bridgewater	2.649	41.97353815280	-70.97023309930
Cedar Swamp Conservation Area	Town of Stoughton	18.159	42.10617504440	-71.09119661260
Cedar Swamp Conservation Area	Town of Stoughton	15.584	42.11052368430	-71.09156433680
Cedar Swamp Conservation Area	Town of Stoughton	0.777	42.10949592900	-71.09048825840
Cedar Swamp Conservation Area	Town of Stoughton	11.825	42.11175063510	-71.09508077990
Purchase Cemetery	Purchase Cemetery Association	2.686	41.92786171400	-70.94639256560
Sherwood Estates Conservation Area	Town of Holliston	0.387	42.19103696900	-71.40644959770
Sherwood Estates Conservation Area	Town of Holliston	5.237	42.19408274590	-71.40435726530
Pico Park	Town of Winthrop	0.706	42.36969720700	-70.98335547330
Lewis Lake Park	Town of Winthrop	13.872	42.37376286040	-70.97439449410
Winthrop Golf Club	Town of Winthrop	49.882	42.37700659560	-70.97710744250
Main Winthrop Cemetery	Town of Winthrop	1.849	42.37596155420	-70.98093503660
Main Winthrop Cemetery	Town of Winthrop	3.710	42.37573311180	-70.98210305270
Main Winthrop Cemetery	Town of Winthrop	4.880	42.37760776170	-70.98048833820
Winthrop Tennis Courts	Town of Winthrop	1.019	42.37952096500	-70.97981013560
Cedar Swamp Conservation Area	Town of Stoughton	8.156	42.11224183790	-71.09349772990
Cedar Swamp Conservation Area	Town of Stoughton	8.515	42.10389200100	-71.09382243260
Cedar Swamp Conservation Area	Town of Stoughton	11.077	42.10415148670	-71.08665136690
South Elementary School Playground	Town of Stoughton	14.699	42.11334639630	-71.08338854530
Shuman Avenue Conservation Area	Town of Stoughton	24.998	42.11355642930	-71.06394084270
Packet Landing Conservation Area	Town of Pembroke	34.239	42.11425163950	-70.78020976400
Miller's Field	Town of Winthrop	5.615	42.38016501640	-70.97697361250
Crest Avenue Playground	Town of Winthrop	0.857	42.38610343840	-70.97447258650
Veterans Field	Town of Winthrop	4.476	42.38104672110	-70.97839753400
World War II Memorial Park	Town of Winthrop	0.393	42.38633734200	-70.97527112860
Turnpike Street Conservation Area	Town of Canton	19.698	42.15031104100	-71.10721710810
Pine Tree Brook Flood Control Area	Town of Milton	9.696	42.23256529310	-71.08047826280
Pine Tree Brook Conservation Area	Town of Milton	2.040	42.23524472770	-71.08837720650
Pine Tree Brook Flood Control Area	Town of Milton	48.947	42.23455621950	-71.08374021380
Jones Barrows Brook Conservation Area	Town of Plympton	15.152	41.97526773640	-70.80155055320
Partridge Woods Conservation Area	City of Franklin	13.517	42.11723608160	-71.42406543240
Glen Road Conservation Area	Town of Hopkinton	13.193	42.19260373540	-71.52730153750
Baker School Playground	Town of Brookline	8.000	42.30355749520	-71.15903138780
Leo J. Martin Memorial Golf Course	DCR - Division of State Parks and Recreation	1.307	42.32766840050	-71.27032852900
Millbrook Estates Conservation Area	Town of Wrentham	5.391	42.07680834640	-71.34659455540
Millbrook Estates Conservation Area	Town of Wrentham	1.073	42.07520043600	-71.34947156660
Millbrook Estates Conservation Area	Town of Wrentham	0.403	42.07606291690	-71.35038563600
Hemenway CR	Hemenway John T and Phoebe M	6.414	42.21647306150	-71.12538062450
Freiday Conservation Area	Town of Sharon	10.430	42.08905196430	-71.14252211270
Plymouth Street Conservation Area	Town of Middleborough	9.436	41.92773233250	-70.95067797530

SITE NAME	OWNER	SITE AREA (ACRES)	LATITUDE	LONGITUDE
South Walpole Street Conservation Area	Town of Sharon	9.413	42.10681029440	-71.23292671580
Bay Road Conservation Area	Town of Sharon	9.288	42.07412530540	-71.14068093010
Turner Homestead Conservation Area	Town of Easton	8.918	42.04906056880	-71.14418690550
Neponset Valley Parkway	DCR - Division of State Parks and Recreation	0.794	42.23424628570	-71.12203488700
Reynolds Nature Preserve	Land Preservation Society of Norton	13.058	41.99669346610	-71.14326402030
Taunton River WMA	Department of Fish and Game	6.210	41.97796001320	-70.91116098010
Gohlke CR	Gohlke Frank W and Flint-Gohlke Lucy	2.037	42.26537616310	-71.53547638930
Sudbury River Conservation Area	Southborough Open Land Foundation	3.600	42.26578560940	-71.53399301010
Arsenal Park	City of Watertown	14.449	42.36090268410	-71.16073152320
Filippello Park	City of Watertown	3.970	42.36673187160	-71.15446776880
Filippello Park	City of Watertown	12.664	42.36646761830	-71.15144020780
F. Gilbert Hills State Forest	DCR - Division of State Parks and Recreation	31.662	42.05659475440	-71.26640201440
Rumney Marsh Reservation	DCR - Division of State Parks and Recreation	6.556	42.42300019480	-71.00091174850
North Pembroke Elementary School	Town of Pembroke	19.257	42.09746355370	-70.78011268860
Clay Pit Pond Park	Town of Belmont	10.514	42.39361328210	-71.16366654610
Rumney Marsh Reservation	DCR - Division of State Parks and Recreation	1.793	42.42538212090	-70.99239429130
	FYFFE MARY H	4.191	42.28479593190	-71.31290755200
Union Cemetery	UNION CEMETERY ASSOCIATION	1.440	42.03518782250	-70.97567915190
Neponset River Reservation	DCR - Division of State Parks and Recreation	325.399	42.17473237390	-71.15979066920
	X	1.847	42.33861130270	-71.33065953590
Winthrop Playground	City of Boston	1.503	42.31746940110	-71.07592643950
Boston Harbor Islands State Park	DCR - Division of State Parks and Recreation	53.521	42.26940405480	-70.92104729270
Vinal School	Town of Norwell	29.004	42.17597923720	-70.79706739150
Amelia Earhart Dam	DCR - Division of State Parks and Recreation	2.446	42.39476882390	-71.07528915360
Leo J. Martin Memorial Golf Course	DCR - Division of State Parks and Recreation	3.651	42.33107140450	-71.27026630850
Cedar Mills	Town of Walpole	7.015	42.14156313480	-71.27550730770
Harvard Yard	Harvard University	15.147	42.37450559810	-71.11664843110
Lawton Playground	Town of Brookline	0.544	42.34941542600	-71.12678279160
Libby Farm	Town of Stoughton	83.739	42.10155363170	-71.11076089340
Prescott Square	City of Boston	0.291	42.38116750240	-71.03087095340
Central Burying Ground	City of Boston	1.572	42.35283816490	-71.06597605570
Well Site	City of Franklin	7.031	42.13302916660	-71.38622601850
	Town of Holliston	6.623	42.19973463480	-71.41766617500
	Town of Duxbury	4.265	42.03198507110	-70.75096246490
Black Mallard Rd	Town of Bridgewater	6.863	41.96656346170	-71.04845583030
O'Neil Playground	City of Chelsea	0.083	42.38983960700	-71.04343112330
Charles River Reservation	DCR - Division of State Parks and Recreation	3.460	42.36616717780	-71.21555160110
Sullivan Park	CAMBRIDGE COLLEGE	0.127	42.36855977360	-71.11111757640
Old Harbor Reservation	DCR - Division of State Parks and Recreation	7.504	42.31980684840	-71.03987574290
Neponset River Reservation	DCR - Division of State Parks and Recreation	0.751	42.28832323410	-71.03943319620
	X	42.897	42.18363366170	-71.35878212890
Second Meeting House Lot	Duxbury Rural and Historical Society	1.572	42.02504040510	-70.68760866460
Perry Park	City of Somerville	1.266	42.37955064770	-71.10340280590
Waldstein Playground	Town of Brookline	5.627	42.33646984090	-71.14310187260
Spring Valley Country Club	SPRING VALLEY COUNTRY CLUB	202.863	42.15249003940	-71.18237490840
Beth Israel Cemetery	BETH ISRAEL CEMETERY COR	16.761	42.42338404660	-71.03133511310
Meadow Brook Frontage	Town of East Bridgewater	3.260	42.05328488800	-70.94316572700
Borderland State Park	DCR - Division of State Parks and Recreation	659.907	42.06118838270	-71.15269143580

SITE NAME	OWNER	SITE AREA (ACRES)	LATITUDE	LONGITUDE
English High Fields	City of Boston	2.977	42.30623230880	-71.10849431170
Wetlands	Town of Bridgewater	14.320	41.97928082240	-70.95417787610
Governor Long Bird Sanctaury	Town of Hingham	0.727	42.20842339830	-70.86979477590
Home Meadow	Town of Hingham	5.299	42.24169372810	-70.88170541880
Water St Landing	Town of Duxbury	0.333	42.03271458530	-70.67070659200
Mystic Lakes	DCR - Division of State Parks and Recreation	56.770	42.42578801180	-71.14314962750
Ottaway Circle Conservation Area	Town of Wellesley	0.413	42.30540657390	-71.32246115450
Sudbury Aqueduct	DCR - Division of Water Supply Protection	12.195	42.28335784240	-71.29722777130
Powder House Cemetery	Town of West Bridgewater	1.753	42.03049957450	-71.00666321360
	Town of Pembroke	20.216	42.05503899300	-70.79743827120
Town Forest	Town of Holliston	24.580	42.21495936390	-71.44809459240
Harvard Square	City of Cambridge	0.236	42.37348952410	-71.11894537820
Museum Of Science	DCR - Division of State Parks and Recreation	3.921	42.36705999970	-71.07030653420
North Hill Purchase	Town of Duxbury	4.378	42.03973615180	-70.69934797080
Neponset River Reservation	DCR - Division of State Parks and Recreation	5.036	42.24444089370	-71.12677671540
Burrage Pond WMA	Department of Fish and Game	685.306	42.01375963390	-70.87460410840
Burrage Pond WMA	Department of Fish and Game	9.697	42.03659543730	-70.88472189630
South Street Mall and Courts	City of Boston	0.422	42.30791586320	-71.11512664400
Barboza	Town of Easton	8.921	42.00152904780	-71.13429155140
Charles River Reservation	DCR - Division of State Parks and Recreation	0.488	42.37237594020	-71.23555288060
	Town of Duxbury	1.431	42.02877412490	-70.75316083550
Woodlawn Cemetery	WOODLAWN CEMETERY	133.800	42.41895714290	-71.03651235120
Duxbury Beach Reservation	DUXBURY BEACH RESERVATION INC	0.845	42.02933264630	-70.62412259750
Stodders Neck	DCR - Division of State Parks and Recreation	0.457	42.24801261100	-70.92909300060
	City of Franklin	11.876	42.12349546650	-71.40880010230
Blue Hills Reservation	DCR - Division of State Parks and Recreation	1.982	42.23829172740	-71.03339546570
Squantum Point Park	DCR - Division of State Parks and Recreation	45.770	42.29980166060	-71.03564301180
Fairview Cemetery	City of Boston	54.828	42.24699998220	-71.14174601920
	X	1.091	42.33332868750	-71.32957942420
Neponset River Reservation	DCR - Division of State Parks and Recreation	7.239	42.24407236570	-71.12534900140
Boston Harbor Islands State Park	DCR - Division of State Parks and Recreation	4.087	42.25324309920	-70.91932169250
Broadway / Indian Head Parcel	Town of Hanover	1.802	42.09617969860	-70.84676001030
Charles River Reservation	DCR - Division of State Parks and Recreation	7.658	42.32665005150	-71.26572290740
Phillip St. Conservation Land	Town of Canton	16.065	42.15809316980	-71.08871485970
	Town of Duxbury	7.291	42.02307401970	-70.69685020360
Fort Revere	DCR - Division of State Parks and Recreation	0.217	42.30488843240	-70.90514311690
Beaver Brook Beagle Club	Town of East Bridgewater	48.636	42.04830733660	-70.98459680180
Ryan Play Area	City of Boston	0.582	42.31774580010	-71.05624034460
	Town of Duxbury	0.204	42.01605790140	-70.70798816780
West Bridgewater State Forest	DCR - Division of State Parks and Recreation	146.855	42.03622938190	-71.03765966260
	Town of Holliston	15.889	42.16897326220	-71.47034318690
McLean Hospital CR	McLean Hospital	103.344	42.39526229820	-71.18923318990
Eliot Cemetery	City of Boston	0.772	42.33192109550	-71.08115665270
Sullivan Playground	City of Watertown	1.315	42.37274761470	-71.15681162540
Fork Factory Brook	The Trustees of Reservations	146.621	42.20390310930	-71.27390122770
Pinecrest Golf Course	Town of Holliston	77.801	42.19961469760	-71.45609713950
Otis Street Playground	City of Somerville	0.089	42.38828110780	-71.09023403370
Washington/Beech St. Play Area	City of Boston	0.128	42.27821242540	-71.13691723290

SITE NAME	OWNER	SITE AREA (ACRES)	LATITUDE	LONGITUDE
Mystic River Reservation	DCR - Division of State Parks and Recreation	0.159	42.40775680930	-71.09521910070
East St Ann Dann Prop	Town of Sharon	3.020	42.11775755490	-71.16350303310
Anthony A. LoConte Memorial Skating Rink	DCR - Division of State Parks and Recreation	1.277	42.40742354920	-71.09456810370
Neponset Valley Parkway	DCR - Division of State Parks and Recreation	8.966	42.24365839030	-71.13404088250
Charles River Reservation	DCR - Division of State Parks and Recreation	0.634	42.36666415650	-71.21779162490
Charles River Reservation	DCR - Division of State Parks and Recreation	0.210	42.35797118800	-71.07497525320
Town Wells	Town of West Bridgewater	190.296	42.03859325270	-70.99926527020
Mystic River Reservation	DCR - Division of State Parks and Recreation	12.447	42.39387694030	-71.07687623920
Town Conservation Land	Town of Braintree	19.319	42.19444262820	-71.00022242200
North River Conservation Land	Town of Norwell	35.202	42.10909426190	-70.79237895790
Revere Beach Reservation	DCR - Division of State Parks and Recreation	0.901	42.41434986750	-70.99051912810
Quincy Shore Drive	DCR - Division of State Parks and Recreation	0.464	42.28558934400	-71.02951725730
Factory Pond	Town of Holliston	0.238	42.20957835990	-71.41795070170
Neponset River Reservation	DCR - Division of State Parks and Recreation	3.318	42.28982970930	-71.03859256590
Roxbury Heritage State Park	DCR - Division of State Parks and Recreation	0.306	42.33055748150	-71.08960832010
Lowell School Hill	City of Watertown	3.173	42.37638068030	-71.18335704890
Stony Brook Reservoir	City of Cambridge	15.095	42.36536608170	-71.27377885310
Putterham Meadow Golf Course	Town of Brookline	6.993	42.31501682120	-71.16145173830
Rumney Marsh Reservation	DCR - Division of State Parks and Recreation	8.160	42.42231446110	-71.00191210690
Water Protection Land	Town of Hanover	0.595	42.13361639360	-70.84602111060
Charles River Reservation	DCR - Division of State Parks and Recreation	2.990	42.36243469670	-71.18396133480
Town Cemetery	Town of Bellingham	3.580	42.11680844620	-71.45974381530
Oakland Street Park	Town of Medway	10.992	42.15168967700	-71.38997612020
Malcolm X Park	City of Boston	13.572	42.32139363350	-71.08863131360
Monteray Hilltop	City of Boston	4.413	42.27038994060	-71.12675663600
Myles Standish Monument State Reservation	DCR - Division of State Parks and Recreation	20.533	42.01297208960	-70.68306634920
Camp Haiastan	CAMP HAIASTAN OF THE ARMENIAN	93.385	42.06527397070	-71.37871181430
Blue Hills Reservation	DCR - Division of State Parks and Recreation	7.968	42.21351802050	-71.04427718900
Satucket River Frontage	Town of East Bridgewater	2.843	42.02286914510	-70.94754421410
	Town of Norwell	0.219	42.16174366190	-70.85478604840
Emerson Garden	Town of Brookline	2.054	42.33236030080	-71.12235781780
Stony Brook Reservation	DCR - Division of State Parks and Recreation	1.450	42.26128169980	-71.13044215080
Neponset River Reservation	DCR - Division of State Parks and Recreation	0.285	42.28378991770	-71.04282319990
Bridgewater State College	Commonwealth of Massachusetts	3.703	41.98792221590	-70.96695084630
McKenna Playground	City of Waltham	4.292	42.37241820820	-71.23118517600
Peterson Swamp WMA	Department of Fish and Game	217.377	42.00287190560	-70.82175303880
Belle Isle Marsh Reservation	DCR - Division of State Parks and Recreation	4.780	42.39197255440	-70.98816910300
Kenney Park	City of Somerville	0.521	42.39530530420	-71.12037055040
Brick School House	City of Franklin	0.395	42.09269901630	-71.39946671850
Boston Harbor Islands State Park	DCR - Division of State Parks and Recreation	1.116	42.29038155660	-70.97098469130
	Town of Walpole	1.581	42.10179060990	-71.27609775000
Little Field Park	Town of Brookline	0.843	42.32741797680	-71.14593877750
	Town of Holliston	5.556	42.22621664410	-71.44049292320
	Town of West Bridgewater	2.238	42.02400227970	-71.01514255090
Sharon Community Center	Town of Sharon	51.444	42.09402905570	-71.17313782000
Oakland Street Park	Town of Medway	4.189	42.15089057820	-71.39126001830
Brush Hill Rd Plygrmd Hollings	Town of Milton	3.182	42.26275722780	-71.09760698680
Camp Wonderland	SALVATION ARMY	108.885	42.10079256560	-71.16643663960

SITE NAME	OWNER	SITE AREA (ACRES)	LATITUDE	LONGITUDE
Faneuil Dream Garden	City of Boston	0.294	42.35633148420	-71.15276177490
Mt Feake Cemetery	City of Waltham	86.078	42.36407173950	-71.25017101920
E Bridgewater Commercial Club	EAST BRIDGEWATER COMMERCIAL CLUB	13.924	42.03807766830	-70.96115693060
	Town of Walpole	2.340	42.14841119630	-71.27602549220
Charles River Reservation	DCR - Division of State Parks and Recreation	2.945	42.32388898030	-71.25642789950
Squantum St. Monument	Town of Milton	0.788	42.26228223080	-71.04618635620
Shipyards Lane Beach	Town of Duxbury	1.205	42.02729770980	-70.67140601380
Charles River Reservation	DCR - Division of State Parks and Recreation	0.411	42.36298721240	-71.24481683980
Beach St Wetlands	Town of Sharon	0.292	42.10627485410	-71.18460409320
Winthrop Shore Reservation	DCR - Division of State Parks and Recreation	4.628	42.39505895610	-70.98287393790
	Town of Holliston	9.276	42.18659085030	-71.41131761260
Stony Brook Reservation	DCR - Division of State Parks and Recreation	1.112	42.26021099380	-71.13050211850
Auburn St School	Town of Bridgewater	2.085	41.97102261840	-70.95300201940
F. Gilbert Hills State Forest	DCR - Division of State Parks and Recreation	1.508	42.05839873660	-71.26614079730
McMorrow Playground	DCR - Division of State Parks and Recreation	6.119	42.29589578610	-71.05099997190
Old Meeting House Swamp	Town of Duxbury	38.961	42.02955127000	-70.72884722110
Taunton River WMA	Department of Fish and Game	41.735	41.95734045160	-70.92884762950
North Hill Country Club	Town of Duxbury	18.143	42.03582608830	-70.70259987680
Neponset River Reservation	DCR - Division of State Parks and Recreation	15.907	42.16746421950	-71.16391749380
North Street Veterans Playground	City of Somerville	0.231	42.40648881910	-71.13119626820
Landing Rd Landing	Town of Duxbury	0.414	42.01260495720	-70.69984285940
West Bridgewater State Forest	DCR - Division of State Parks and Recreation	11.642	42.03317648280	-71.04142630530
Neponset River Reservation	Trust for Public Land	0.294	42.26383622010	-71.05729020790
Cochituate State Park	DCR - Division of State Parks and Recreation	5.308	42.28333566200	-71.37746581560
Neponset River Reservation	DCR - Division of State Parks and Recreation	8.463	42.26043759510	-71.10318348580
Dudley Town Common	City of Boston	0.324	42.32657326080	-71.07559613390
Mystic River Reservation	DCR - Division of State Parks and Recreation	0.673	42.41693453070	-71.12606871080
Whittemore School Area	City of Waltham	3.204	42.36500451900	-71.22923841880
Sand Hills Beach	Town of Scituate	1.912	42.20892718830	-70.72440286880
Revere Beach Reservation	DCR - Division of State Parks and Recreation	0.342	42.41378944640	-70.99048918690
	Town of Holliston	3.646	42.18835024580	-71.46822863340
	X	0.041	42.32683088640	-71.34961184180
	Town of Duxbury	1.108	42.02852472470	-70.75220196180
Town Land	Town of Duxbury	0.608	42.03357923520	-70.70381014070
Weir River Estuary Park	Blackall Dennis	0.178	42.26094860990	-70.86134864550
Nehoiden Golf Club	Wellesley College	88.236	42.28595732130	-71.29802083650
Morses Pond Water Supply Land	Town of Wellesley	30.508	42.29777943500	-71.31399407360
Central Hill Playground	City of Somerville	0.748	42.38589248380	-71.09537203520
Billings Brook Gavins Pond Lan	Town of Sharon	40.517	42.09095923460	-71.21599447790
Everett Allied War Veterans Memorial Recreation Center	DCR - Division of State Parks and Recreation	2.708	42.41283954430	-71.04328959580
Stony Brook Reservation	Lodge Edward A. and Rita C.	2.565	42.25913703660	-71.13122240150
Water Protection Land	Town of Hanover	0.260	42.10753990320	-70.87355442510
Bridgewater Correctional Complex	Commonwealth of Massachusetts	4.037	41.96784856390	-70.96770339150
Callahan State Park	DCR - Division of State Parks and Recreation	294.499	42.33827072070	-71.49321243040
Morton Street	DCR - Division of State Parks and Recreation	7.005	42.29052840720	-71.10182017430
	Town of Walpole	15.272	42.13392196320	-71.25142840100
Coolidge Playground	Town of Brookline	1.684	42.34624825210	-71.13141828430

SITE NAME	OWNER	SITE AREA (ACRES)	LATITUDE	LONGITUDE
Deborah Sampson Park	Town of Sharon	58.845	42.11028713540	-71.18663331090
Duxbury Yacht Club	DUXBURY YACHT CLUB	0.597	42.03943339960	-70.66993544900
	Town of Pembroke	3.576	42.10106910280	-70.76988757710
English Salt Marsh WMA	Department of Fish and Game	2.721	42.14888959080	-70.70354097850
	Town of West Bridgewater	0.983	42.01811247780	-71.01235057870
Charles River Reservation	DCR - Division of State Parks and Recreation	0.282	42.36599850300	-71.18883066330
Stony Brook Reservation	DCR - Division of State Parks and Recreation	0.638	42.26397148170	-71.13636544330
Tilden Playground	Town of Canton	3.088	42.18144128010	-71.12375745520
Boston Harbor Islands State Park	DCR - Division of State Parks and Recreation	0.264	42.29099177480	-70.96956338200
Town Of Dedham	Town of Dedham	5.005	42.24260979730	-71.18044675110
Belle Isle Marsh Reservation	Town of Winthrop	20.517	42.38521855010	-70.98736658540
Cedar Mills	Town of Walpole	17.710	42.13253995360	-71.28114188950
Cedar Swamp	Army Corps of Engineers	2.214	42.18493605080	-71.46698035280
Robbins Pond Access	Department of Fish and Game	0.498	42.00928910920	-70.90717144090
Charles River Natural Valley Storage Area	Army Corps of Engineers	0.481	42.11956207020	-71.45399952390
Meriam Land	Sudbury Valley Trustees	0.169	42.26649608920	-71.52270048580
Old Harbor Reservation	DCR - Division of State Parks and Recreation	3.421	42.32247685640	-71.04443536670
Neponset River Reservation	DCR - Division of State Parks and Recreation	0.477	42.28462694680	-71.04117141020
Beaver Brook Reservation	DCR - Division of State Parks and Recreation	4.129	42.38913596570	-71.19577724490
Southborough Cemetery	Town of Southborough	21.860	42.30164155320	-71.52958264820
Canoe River WMA	Department of Fish and Game	9.192	41.98891701750	-71.16538972990
Cochituate State Park	DCR - Division of State Parks and Recreation	17.723	42.27362670540	-71.37681878250
Hemlock Gorge Reservation	DCR - Division of State Parks and Recreation	4.937	42.31350550890	-71.22720814220
Mystic River Reservation	DCR - Division of State Parks and Recreation	0.224	42.41786981000	-71.12953323730
N.Pembroke Elem.Sch.Cnsv.Area	Town of Pembroke	109.105	42.09868946520	-70.78161122720
Boston Harbor Islands State Park	DCR - Division of State Parks and Recreation	1.268	42.35280553520	-70.89175163760
Rumney Marsh Reservation	DCR - Division of State Parks and Recreation	0.214	42.42971151790	-70.99594095170
Charles River Reservation	DCR - Division of State Parks and Recreation	1.005	42.36864544370	-71.07318467740
Pinecrest Golf Course	Town of Holliston	12.095	42.20981075630	-71.45918189420
West Meadows	Town of West Bridgewater	3.649	42.02942052380	-71.04594344150
Olmsted Park	DCR - Division of State Parks and Recreation	5.034	42.32434301090	-71.11555308160
Pinecrest Golf Course	Town of Holliston	5.464	42.20930956400	-71.45710869080
Well Site	Town of Pembroke	14.116	42.05393619090	-70.81211069170
	Town of Holliston	1.334	42.19550065040	-71.40371650150
Fort Revere	DCR - Division of State Parks and Recreation	0.666	42.30401727500	-70.90389581060
Neponset River Reservation	DCR - Division of State Parks and Recreation	0.954	42.27879531100	-71.05049413760
	Town of Holliston	3.036	42.17161168170	-71.46191502880
	Town of Medway	4.963	42.13995301790	-71.40135819100
Neponset River Reservation	DCR - Division of State Parks and Recreation	11.707	42.20547523470	-71.14495772690
Lapham Woods	Duxbury Rural and Historical Society	23.612	42.03273863190	-70.69111632070
Hicks Point Landing	Town of Duxbury	0.348	42.00723594830	-70.70910344210
Nantasket Beach Reservation	DCR - Division of State Parks and Recreation	3.466	42.26696890360	-70.85531257520
Kings Chapel Cemetery	City of Boston	0.345	42.35828770130	-71.05978746710
Rees Outdoor Classroom	Town of Holliston	1.843	42.20838277340	-71.42319098850
Scat Island	Town of Duxbury	1.588	42.05506436690	-70.65677418960
Quincy Shores Reservation	DCR - Division of State Parks and Recreation	0.124	42.27159731390	-70.95054339620
	Town of Holliston	4.385	42.19298084730	-71.45904830400
	Town of Duxbury	5.466	42.05875452820	-70.74953129860

SITE NAME	OWNER	SITE AREA (ACRES)	LATITUDE	LONGITUDE
Myles Standish Cemetery	Town of Duxbury	0.458	42.02471765440	-70.68704123620
Rogers-Sheldon Mill Site	Town of East Bridgewater	13.498	42.03264605590	-70.97096698780
Charles River Reservation	DCR - Division of State Parks and Recreation	16.805	42.30064183930	-71.21132690620
	X	0.216	42.31568890720	-71.34645752740
Belle Isle Marsh Reservation	DCR - Division of State Parks and Recreation	14.114	42.38406556510	-70.99769159670
Quincy Shores Reservation	DCR - Division of State Parks and Recreation	0.197	42.27159207910	-70.95023585810
Roxbury Heritage State Park	DCR - Division of State Parks and Recreation	0.089	42.33053319380	-71.08868900740
Murphy Playground	Town of Brookline	0.505	42.33494930900	-71.11469096840
Commonwealth Ave Mall	City of Boston	1.867	42.34903764680	-71.09012186900
Charles River Reservation	DCR - Division of State Parks and Recreation	0.244	42.36954760620	-71.07122960090
River Street	DCR - Division of State Parks and Recreation	1.946	42.34586779960	-71.26337022220
Mystic River Reservation	DCR - Division of State Parks and Recreation	4.924	42.41786248840	-71.12318005150
Hunnewell Farm Annex	HUNNEWELL LUISA	6.402	42.27997982900	-71.31196545580
	X	0.340	42.18358730640	-71.42111444520
Stall Brook Land	Army Corps of Engineers	9.256	42.12137685790	-71.46163513530
American Legion Playground	City of Boston	3.351	42.38194380620	-71.02947776020
Linear Park	City of Watertown	1.567	42.37027319180	-71.18967924680
Ames Long Pond Area	Town of Stoughton	17.637	42.08782398140	-71.13273774750
Bunceys Golf City	3D REALTY TRUST	15.545	42.01870178650	-71.00365951480
Bailey Park	City of Somerville	0.389	42.38801668660	-71.10903049330
Windmere Drive	Sudbury Valley Trustees	4.675	42.30801242690	-71.54914824170
Cochituate State Park	DCR - Division of State Parks and Recreation	2.124	42.26964024970	-71.38129305730
Oakland Street Cemetery	Town of Medway	4.182	42.14653959350	-71.39320158440
West Bridgewater State Forest	DCR - Division of State Parks and Recreation	2.883	42.04308367160	-71.04153139160
	Town of Holliston	1.010	42.16294395560	-71.47219094900
	Town of Walpole	4.778	42.16752787870	-71.27370196250
Tucker School	Town of Milton	2.119	42.26091995090	-71.09477514740
Old Harbor Reservation	DCR - Division of State Parks and Recreation	60.845	42.33609611410	-71.01685762920
Blue Hills Reservation	DCR - Division of State Parks and Recreation	230.945	42.19736391610	-71.07281511870
Charles River Reservation	DCR - Division of State Parks and Recreation	2.456	42.36404716000	-71.24477370770
	Town of Norwell	9.691	42.17702089380	-70.79328365710
	X	1.121	42.31801620910	-71.34455614590
Holy Cross Cemetery	Roman Catholic Archdiocese of Boston	134.384	42.42767287390	-71.03532723270
Wompatuck State Park	DCR - Division of State Parks and Recreation	540.452	42.18643573590	-70.84635661740
Great Meadows National Wildlife Refuge	United States Department of the Interior	3.913	42.35089253360	-71.39028284350
High School Athletic Fields	Town of Belmont	33.932	42.39507414890	-71.16678444930
Hull Shore Reservation	Trust for Public Land	0.424	42.26192450460	-70.85950960450
Neponset River Reservation	DCR - Division of State Parks and Recreation	8.195	42.26560278120	-71.05463172210
Borderland State Park	DCR - Division of State Parks and Recreation	17.413	42.08068099490	-71.15229534350
Wall Lot	Town of Easton	12.628	42.00192005090	-71.13779338550
Bridgewater Correctional Complex	Commonwealth of Massachusetts	8.162	41.96142090900	-70.96596188950
	X	6.900	42.18181204690	-71.47101468320
Edgeworth St Play Area	City of Boston	0.126	42.37610437480	-71.05812406940
Donnelly Field	City of Cambridge	6.716	42.37053422700	-71.09184447650
Charles River Reservation	DCR - Division of State Parks and Recreation	2.496	42.32518599260	-71.25143354980
Water Dept Land	Town of Duxbury	26.533	42.06120279920	-70.69736082930
	Town of Holliston	47.678	42.19602084570	-71.45299808110
Bridgewater Correctional Complex	Commonwealth of Massachusetts	350.610	41.95856709750	-70.95420471360

SITE NAME	OWNER	SITE AREA (ACRES)	LATITUDE	LONGITUDE
Bridgewater Correctional Complex	Commonwealth of Massachusetts	121.624	41.95423288510	-70.94581425110
Morrissey Boulevard	DCR - Division of State Parks and Recreation	0.221	42.28699212400	-71.04347834640
Hackers Paradise	LEITCH RICHARD	19.421	42.05511320360	-70.95638865400
Button Island	Town of Hingham	0.946	42.25122003660	-70.88446466260
Palmer CR	PALMER MORGAN	4.788	42.28639805010	-71.31953151810
60 Paul Gore St. Community Garden	City of Boston	0.752	42.31989309600	-71.10797472060
Shaw Farm	Town of Holliston	0.558	42.18973236140	-71.41415739640
Hemlock Gorge Reservation	DCR - Division of State Parks and Recreation	0.022	42.31566588110	-71.22796860270
Corporal Burns Playground	City of Cambridge	1.086	42.36753667160	-71.11547342730
Dever School	City of Boston	3.027	42.31794718960	-71.04496725410
Kapland Land/Teak Sherman Park	Town of Scituate	7.240	42.19584433010	-70.77051406010
Framingham Sportsmens Club	FRAMINGHAM SPORTSMENS ASSOCIATION INC	141.677	42.20623322010	-71.53621123510
Veterans Cemetery	City of Somerville	0.791	42.40650856860	-71.13180605380
Pleasant Street	Town of Belmont	5.697	42.39292150470	-71.18325077650
Pumping Station	Town of Bridgewater	6.564	42.00067577090	-70.93751282940
Dorchester Shores Reservation	DCR - Division of State Parks and Recreation	0.515	42.29282374770	-71.04531462510
Perkins Park	City of Somerville	0.156	42.38518014470	-71.08074550600
George Wright Golf Course	City of Boston	163.127	42.26750479570	-71.13370154130
Leatherbee Woods	Boston Natural Areas Network	16.381	42.30060581340	-71.16417857040
Charles River Reservation	DCR - Division of State Parks and Recreation	6.921	42.36504894300	-71.20747404060
Melnea A. Cass Recreational Complex	DCR - Division of State Parks and Recreation	1.374	42.32182419500	-71.09099043850
Somerset Plaza	City of Boston	0.161	42.35931461890	-71.06174191370
Charles River Reservation	DCR - Division of State Parks and Recreation	0.097	42.36581531060	-71.20262672000
Town Forest	Town of Braintree	131.043	42.18131662370	-71.00390392530
	Town of Duxbury	22.287	42.03422693920	-70.70582105010
Mullikens Landing	DCR - Division of State Parks and Recreation	1.303	41.99795150720	-70.72011601600
Cedar Hill/Cedar Swamp	Town of Walpole	278.524	42.11132698620	-71.27316842920
Hockomock Swamp WMA	Department of Fish and Game	8.410	41.97076141530	-71.05312903500
Donovan School	Town of Randolph	12.987	42.19035971020	-71.07071783850
Harborwood Playground	Harborwood Association	2.136	42.11381442280	-71.42508194400
	X	1.808	42.34532538090	-71.33834107040
McKinnon Playground	Town of Wellesley	3.877	42.30150724010	-71.31278054880
Cochituate Aqueduct	DCR - Division of State Parks and Recreation	3.938	42.30568236630	-71.32398521840
	Town of Holliston	32.625	42.19458033260	-71.45028793830
Lawton Playground	Town of Brookline	0.462	42.34972883450	-71.12742963800
Belle Isle Cemetery	Town of Winthrop	27.872	42.38706338340	-70.98341883420
	Army Corps of Engineers	3.782	42.15341426010	-71.38723750760
George Robert White Play Space	City of Boston	0.125	42.33033490680	-71.09279423810
Blue Hills Reservation	BARTOL PHYLLIS A	56.756	42.22780987320	-71.10927640870
	Town of Holliston	1.692	42.23316073060	-71.43403198610
Neponset River Reservation	DCR - Division of State Parks and Recreation	3.279	42.23199529340	-71.11862986470
Marshall Street Playground	City of Somerville	0.243	42.39031153500	-71.09408217980
Fish Ladder	Town of Duxbury	0.163	42.01675335830	-70.71075220810
Boston Harbor Islands State Park	DCR - Division of State Parks and Recreation	0.144	42.25268747530	-70.91988591870
Fuller Brook Park	Town of Wellesley	1.504	42.29385429670	-71.29017978260
Veterans Memorial Skating Rink - Somerville	DCR - Division of State Parks and Recreation	1.697	42.38294813790	-71.10842512980
Old Wayland Reservoir	Town of Wayland	0.746	42.33694426210	-71.34229822710
Nick Tedeschi Sanctuary	SOUTH SHORE NATURAL SCIENCE CENTER INC	14.117	42.11712339930	-70.83388917290

SITE NAME	OWNER	SITE AREA (ACRES)	LATITUDE	LONGITUDE
Smith Beach	Town of Braintree	0.678	42.22988887740	-70.96246459310
Stodders Neck	DCR - Division of State Parks and Recreation	24.512	42.25020629440	-70.92913249970
	Town of Norwell	41.679	42.13912701820	-70.81056282930
Furnace Brook Parkway	DCR - Division of State Parks and Recreation	2.350	42.25775341940	-71.00974693520
Borderland State Park	DCR - Division of State Parks and Recreation	43.250	42.08057384580	-71.16500755610
Neponset River Reservation	DCR - Division of State Parks and Recreation	12.102	42.23655375110	-71.12474145030
Baileys Causeway	Town of Scituate	7.976	42.24102583070	-70.76574983470
White Property	Sudbury Valley Trustees	3.985	42.28088170490	-71.51116460840
E Bridgewater Commercial Club	EAST BRIDGEWATER COMMERCIAL CLUB	1.206	42.03741000100	-70.96193313690
North St Playground	Town of Medway	1.182	42.14215695800	-71.39596597340
	Town of Medway	4.883	42.16665118910	-71.39596815910
Rumney Marsh Reservation	DCR - Division of State Parks and Recreation	2.993	42.42371196660	-70.99358738960
Neponset River Reservation	DCR - Division of State Parks and Recreation	7.961	42.23716055660	-71.12423590720
Canoe River WMA	Department of Fish and Game	2.931	41.97933082280	-71.15463541750
York Brook Conservation Area	Town of Canton	0.486	42.16513123120	-71.10954901890
Townsend Green	Town of Needham	0.323	42.28791475510	-71.25061970760
Dante Land Trust	SONS OF ITALY	0.462	42.36780184270	-71.22771695600
Town Forest	City of Franklin	80.721	42.07026779540	-71.38189015470
Washington Elms Tot Lot	City of Cambridge	0.569	42.36538981380	-71.09530759490
Charles River Reservation	FEIN	1.204	42.36947731240	-71.22313700840
Roxbury Heritage State Park	DCR - Division of State Parks and Recreation	0.087	42.33217459610	-71.08093201770
Revere Beach Reservation	DCR - Division of State Parks and Recreation	59.460	42.41591025500	-70.98591409100
Canton River Land	Town of Canton	17.597	42.15774256970	-71.16494696290
Richardson Sq	City of Boston	0.994	42.31971856640	-71.06012081310
Neponset River Reservation	DCR - Division of State Parks and Recreation	2.427	42.26922228860	-71.08128120150
	Town of Holliston	5.136	42.22232475590	-71.43704290940
Fort Revere	DCR - Division of State Parks and Recreation	0.937	42.30495327820	-70.90589275490
Gore Place	GORE PLACE SOCIETY	1.875	42.37006373030	-71.21331913440
Cochato Conservation Area	Town of Randolph	14.143	42.16996168000	-71.02826819140
Leo J. Martin Memorial Golf Course	DCR - Division of State Parks and Recreation	2.030	42.33524505340	-71.26439063830
Neponset River Reservation	DCR - Division of State Parks and Recreation	24.845	42.28796066940	-71.03388314550
Stony Brook Reservation	DCR - Division of State Parks and Recreation	1.564	42.26204193750	-71.13437144700
Canoe River WMA	Department of Fish and Game	100.517	41.98572571470	-71.16774375740
Fort Banks Playground	Town of Winthrop	9.313	42.38521491380	-70.98082204500
Ballfield	SALESIAN SOCIETY	2.621	42.38365472540	-71.01305115160
	Town of Duxbury	0.935	42.02669750960	-70.75190769910
	Duxbury Rural and Historical Society	2.212	42.06016299800	-70.65321208360
English Salt Marsh WMA	Department of Fish and Game	0.408	42.14497755090	-70.70782626190
Cochituate Aqueduct	Town of Wellesley	1.348	42.30860329890	-71.27701621410
Governor Long Bird Sanctaury	Town of Hingham	0.550	42.21014639580	-70.88711380820
Flaherty Playground	City of Boston	1.309	42.31165963030	-71.10434046580
Neponset River Reservation	DCR - Division of State Parks and Recreation	0.201	42.16541656150	-71.17316986960
	Army Corps of Engineers	1.025	42.15441973840	-71.38768756570
M A Neary Elem School	Town of Southborough	83.353	42.29784312360	-71.54052147510
#3 Well	Town of East Bridgewater	21.554	42.01871529790	-70.92063197340
Head Of The Charles	Town of Hopkinton	14.171	42.21686896550	-71.51333508550
Charles River Tennis Club	CHARLES RIVER TENNIS CLUB	2.511	42.13762825750	-71.40790562080
	X	0.406	42.34387592320	-71.33278131840

SITE NAME	OWNER	SITE AREA (ACRES)	LATITUDE	LONGITUDE
Bridgewater Correctional Complex	Commonwealth of Massachusetts	4.452	41.93527008760	-70.95503776590
Swanson	Town of Easton	24.370	41.99920659200	-71.13222441500
	Town of Duxbury	30.486	42.03757048570	-70.71327026120
Revere Beach Parkway	DCR - Division of State Parks and Recreation	0.337	42.40447262180	-71.00384933010
Home Meadow	Town of Hingham	12.930	42.24220310870	-70.87934100080
Fayville Playground	Town of Southborough	2.098	42.29723480330	-71.50740507320
Boston Common	City of Boston	45.316	42.35519280400	-71.06575420860
Water Dept Land	Town of Duxbury	14.637	42.03281948710	-70.71184250930
	X	4.148	42.33642632210	-71.33904982110
	Army Corps of Engineers	6.674	42.16552370960	-71.33895636190
Neponset River Reservation	DCR - Division of State Parks and Recreation	94.371	42.16401871050	-71.16619904170
Joe Ciampa Memorial Community Garden	Boston Natural Areas Network	0.223	42.36579826850	-71.03645623730
Beauford Play Area	City of Boston	0.205	42.31588426090	-71.07562189480
Commonwealth Ave Mall	City of Boston	1.538	42.35099009810	-71.08150489800
West Meadows	Town of West Bridgewater	2.887	42.03007141470	-71.04617600610
Mayflower Cemetery	Town of Duxbury	0.390	42.02885181300	-70.69588323250
Charles River Reservation	DCR - Division of State Parks and Recreation	0.310	42.36601700800	-71.20388262760
Hatherly Playground	Town of Scituate	2.407	42.21472860420	-70.77274129040
Boyden School Recreation Area	Town of Walpole	5.076	42.10571451640	-71.25861587720
Belle Isle Marsh Reservation	DCR - Division of State Parks and Recreation	86.720	42.38745311680	-70.99425391010
Charles River Reservation	DCR - Division of State Parks and Recreation	9.820	42.32217985470	-71.24958714090
Newton St Parcel	Town of Brookline	0.112	42.30778256310	-71.14631001410
Morgans Brook	Sudbury Valley Trustees	2.858	42.35199831510	-71.35326515450
N Scituate Beach	Town of Scituate	6.978	42.24017336900	-70.76363886490
Alewife Brook Parkway	DCR - Division of State Parks and Recreation	0.731	42.39461192100	-71.14132548090
Water Protection Land	Town of Hanover	1.478	42.13485551150	-70.84553190470
Hockomock Swamp WMA	Department of Fish and Game	7.289	41.98772894540	-71.07933112180
Neponset River Reservation	DCR - Division of State Parks and Recreation	0.697	42.29717434580	-71.03680602200
Peabody Terrace Playground	Harvard University	0.842	42.36635542700	-71.11563630510
Cedar Mills	Town of Walpole	1.511	42.12712838010	-71.27934269980
South Park	Town of Randolph	0.963	42.16885206240	-71.03649476600
Chelsea Creek Beach	DCR - Division of State Parks and Recreation	0.334	42.38625019820	-71.02006669550
Boston Harbor Islands State Park	DCR - Division of State Parks and Recreation	1.216	42.34586006890	-70.89395458050
	Town of Holliston	0.534	42.22484791310	-71.43978051310
Well Site	City of Franklin	0.730	42.13080327960	-71.38368537560
Blue Hills Reservation	DCR - Division of State Parks and Recreation	181.019	42.22916401450	-71.06065533960
Rumney Marsh Reservation	DCR - Division of State Parks and Recreation	3.837	42.42905328160	-70.99791990720
Hunnewell Cr 16 And Cr 30	HUNNEWELL LUISA	5.274	42.27926627680	-71.30453691460
	Town of Medway	6.261	42.16294618700	-71.44068845170
Esther Reeve Gift	Town of Sharon	5.895	42.08843079930	-71.21319664850
F. Gilbert Hills State Forest	DCR - Division of State Parks and Recreation	145.817	42.06045599480	-71.29126542470
Hockomock Swamp WMA	Department of Fish and Game	88.855	41.97692425220	-71.04945131630
Randolph Ice Skating	Town of Randolph	6.156	42.16955048070	-71.03665254400
Charles River Reservation	DCR - Division of State Parks and Recreation	6.133	42.33920238650	-71.25690560880
Town Line Brook	DCR - Division of State Parks and Recreation	2.049	42.42968407350	-71.02430009380
Stearns Meadow	Town of Scituate	11.725	42.18783347600	-70.77032373610
Fresh Pond Parkway	DCR - Division of State Parks and Recreation	0.224	42.38477126430	-71.14132645080
Furnace Brook Parkway	DCR - Division of State Parks and Recreation	7.947	42.25692763000	-71.01439468120

SITE NAME	OWNER	SITE AREA (ACRES)	LATITUDE	LONGITUDE
Foley Square	City of Boston	0.160	42.26411948530	-71.11808502960
Hanover St Well Site	Town of Hanover	4.248	42.11930488830	-70.83009121480
	Town of Easton	5.887	42.06544368640	-71.13306215590
Holborn Street Totlot	City of Boston	0.183	42.31537304580	-71.08259872150
Stearns Meadow/Water Dept	Town of Scituate	80.313	42.19808778680	-70.74029226800
	Town of Walpole	4.163	42.16850257030	-71.27491937380
Tack Factory Res	Town of Scituate	10.778	42.18834669530	-70.75910869840
Canton Conservation Land	Town of Canton	46.896	42.14238970560	-71.11187909730
	Town of West Bridgewater	5.593	42.03664025170	-70.99312224770
	Town of Holliston	2.642	42.19176092200	-71.44153619000
	Town of Walpole	13.618	42.16578855990	-71.27352116550
Charles River Reservation	DCR - Division of State Parks and Recreation	0.132	42.32437878570	-71.25566003820
Borderland State Park	DCR - Division of State Parks and Recreation	11.803	42.08985164850	-71.15619520720
Horan Way Play Area	City of Boston	0.777	42.32523921320	-71.10252030770
Cushing Ice House Site	Town of Duxbury	0.948	42.01681422430	-70.71152081380
Bemis Playground	City of Watertown	1.961	42.36886998520	-71.20485646470
Gallivan Boulevard	DCR - Division of State Parks and Recreation	0.815	42.28434362890	-71.04635552490
Blue Hills Golf Course	BLUE HILL ASSOCIATES INC	193.128	42.18427064250	-71.13975417770
Leo J. Martin Memorial Golf Course	DCR - Division of State Parks and Recreation	25.033	42.33629530050	-71.26132089500
Robinson Playground	Town of Brookline	2.376	42.32586445100	-71.12157996360
Roxbury Heritage State Park	DCR - Division of State Parks and Recreation	0.229	42.33065694430	-71.08998895060
Drydock Overlook	City of Boston	1.181	42.34542569890	-71.03105084520
Saltonstall Park	City of Watertown	5.402	42.36866154600	-71.18764364640
Frederick Douglas Emmons John Gerald Horrigan and Matthew J O'Neil Rink	DCR - Division of State Parks and Recreation	1.634	42.37412418720	-71.06639437590
Evergreen St Wells	Town of Duxbury	20.633	42.03021835880	-70.70421847910
Meetinghouse Swamp WMA	Department of Fish and Game	190.079	41.91607752210	-70.88705611090
Belle Isle Marsh Reservation	DCR - Division of State Parks and Recreation	24.401	42.39136040040	-70.99209314730
Brunswick-King Play Area	City of Boston	0.254	42.30864558140	-71.07673322730
Neponset River Reservation	DCR - Division of State Parks and Recreation	0.044	42.26727429580	-71.09417830750
Hockomock Swamp WMA	Department of Fish and Game	10.125	41.98482298370	-71.05715267010
Avon Fish And Game	AVON FISH AND GAME ASSOCIATION	7.684	42.12958542630	-71.04994051350
Front Park	City of Cambridge	0.852	42.36513754310	-71.07644528100
Kent St Marshes	Town of Scituate	10.813	42.19003753950	-70.72044255180
Cutler Park Reservation	DCR - Division of State Parks and Recreation	371.622	42.28633973880	-71.20164658110
N Scituate Beach	Town of Scituate	7.246	42.23539729130	-70.75961390740
Town Pier	Town of Duxbury	0.659	42.03903942450	-70.67030813760
Knapp Town Forest	Town of Duxbury	34.834	42.03599802010	-70.70860431580
	Town of Duxbury	12.045	42.08403209260	-70.72710633540
Charles River Reservation	DCR - Division of State Parks and Recreation	0.129	42.36924791150	-71.07164317310
	Town of Avon	4.184	42.14047522280	-71.05227789120
Borderland State Park	DCR - Division of State Parks and Recreation	174.606	42.08535468550	-71.15682994740
Carter Playground	City of Boston	4.891	42.33893163040	-71.08485329650
Greene CR	GREENE JANE P	2.954	42.28292472220	-71.31159075430
Rumney Marsh Reservation	DCR - Division of State Parks and Recreation	4.856	42.42652735320	-70.99138532320
Neponset River Reservation	Baker Square II Limited Partnership	0.730	42.27080599290	-71.07154936390
Stony Brook Reservation	DCR - Division of State Parks and Recreation	17.930	42.26155112980	-71.13072037660
Conway Park	City of Somerville	2.917	42.38271827410	-71.10768098320

SITE NAME	OWNER	SITE AREA (ACRES)	LATITUDE	LONGITUDE
Canton Water Supply Land	Town of Canton	17.425	42.18200835620	-71.13604686670
Clarence W. Dealtry Memorial Swimming Pool	DCR - Division of State Parks and Recreation	0.891	42.36555643300	-71.19140653470
Holmes Hill Conservation Land	Town of West Bridgewater	11.534	42.01277309530	-71.01352543700
Boston Harbor Islands State Park	DCR - Division of State Parks and Recreation	20.501	42.33259134890	-70.89635789250
Mystic River Reservation	DEVELOPERS DIVERSIFIED REALTY CORPORATION	15.028	42.40095077620	-71.07241553110
Boston Harbor Islands State Park	DCR - Division of State Parks and Recreation	15.140	42.33895863850	-70.88821184990
Saw Mill Pond Beaver Brook	Town of Sharon	10.837	42.13440575100	-71.17550740850
Stony Brook Reservation	DCR - Division of State Parks and Recreation	1.442	42.26353590020	-71.13567290940
	Town of Walpole	8.280	42.16265188230	-71.26688436320
Wilson Mountain Reservation	DCR - Division of State Parks and Recreation	91.074	42.25895828600	-71.20075872090
Mystic River Reservation	DCR - Division of State Parks and Recreation	6.620	42.41590729940	-71.13085500020
Commonwealth Ave Mall	City of Boston	1.363	42.35158337040	-71.07930634880
Furnace Brook Parkway	DCR - Division of State Parks and Recreation	5.156	42.24748468930	-71.02752808420
Blue Hills Reservation	DCR - Division of State Parks and Recreation	4.213	42.23934577280	-71.03378884520
Hancock Woods	DCR - Division of State Parks and Recreation	47.712	42.29753643300	-71.16198204640
Franklin Park Zoo	DCR - Division of State Parks and Recreation	14.965	42.30399888860	-71.09115415680
Myles Standish Cellar Hole	Town of Duxbury	0.610	42.00687119360	-70.67443298260
Mayflower Cemetery	Town of Duxbury	67.830	42.03318613560	-70.69555226820
Snells Brook Estates	Town of East Bridgewater	64.713	42.05203879910	-70.93922956850
Quincy Shore Drive	DCR - Division of State Parks and Recreation	5.511	42.28220549080	-71.03604506850
Revere Beach Reservation	DCR - Division of State Parks and Recreation	5.444	42.41661830530	-70.98858243670
Neponset River Reservation	DCR - Division of State Parks and Recreation	1.722	42.26096493500	-71.11182713660
Lincoln Square	Town of Natick	0.181	42.28547659050	-71.33976532900
Dorchester Shores Reservation	DCR - Division of State Parks and Recreation	7.240	42.29721625800	-71.04550317290
	Town of Norwell	0.836	42.15516897330	-70.80260546240
Charles River Land Conservation Area	Town of Bellingham	22.483	42.11558512500	-71.45468105560
Stallbrook School	Town of Bellingham	6.886	42.12436257370	-71.45743197790
Saddle Rowe	LOMBARD TINA J ET AL TRUSTEES	16.706	42.15121578770	-71.39415437920
Mystic River Reservation	PL 20 Cabot Properties Limited Partnership	1.996	42.40740347900	-71.07300090780
Central School	Town of Scituate	16.668	42.20140308330	-70.75641185310
Hopping Brook	Lena Park Committee	0.648	42.17062210970	-71.46157896190
English Salt Marsh WMA	Department of Fish and Game	43.360	42.14740542740	-70.70673154780
Oakley Country Club	OAKLEY COUNTRY CLUB	89.757	42.37548555080	-71.17066830660
	Town of Walpole	9.266	42.17092318840	-71.25836010480
Neponset River Reservation	TPL / COEN AND NOBLE ETAL	0.475	42.26237666700	-71.05787869660
West Bridgewater State Forest	DCR - Division of State Parks and Recreation	67.335	42.03407874270	-71.04716848450
F Kenneth Hardy Land	Town of Wellesley	0.680	42.29845132810	-71.27936151210
Furnace Pond Beach	FURNACE BEACH ASSOCIATION	0.570	42.05040766410	-70.82200005760
Lost Pond Conservation Area	Town of Brookline	26.047	42.31240257380	-71.17309333100
Dorchester Shores Reservation	DCR - Division of State Parks and Recreation	9.745	42.29157183440	-71.04283585630
Charles River Reservation	DCR - Division of State Parks and Recreation	31.278	42.35012151100	-71.26152324390
Stony Brook Reservation	DCR - Division of State Parks and Recreation	12.737	42.25640912360	-71.13399659990
Neponset River Reservation	DCR - Division of State Parks and Recreation	2.789	42.2668887570	-71.09119932570
Commonwealth Ave Mall	City of Boston	1.392	42.35216785620	-71.07713951380
	City of Franklin	56.189	42.08492381600	-71.41768904990
Upland Rd	Town of Sharon	4.550	42.12651002780	-71.18913682400
Charles River Natural Valley Storage Area	Army Corps of Engineers	13.021	42.11473219550	-71.45599955480
Walpole High School	Town of Walpole	11.817	42.13592311930	-71.24822696620

SITE NAME	OWNER	SITE AREA (ACRES)	LATITUDE	LONGITUDE
Canton Water Supply Land	Town of Canton	14.794	42.15916654330	-71.16265272660
Charles River Reservation	DCR - Division of State Parks and Recreation	3.545	42.36094017480	-71.16703748860
Commonwealth Ave Mall	City of Boston	1.025	42.34994756810	-71.08536402850
Mystic River Reservation	DCR - Division of State Parks and Recreation	2.755	42.40098745800	-71.08187025240
Canoe River Wetlands	Town of Sharon	11.342	42.08601373070	-71.19002316440
Massapoag Ave Wetlands	Town of Sharon	2.507	42.09545191060	-71.17033972870
Forest Grove	DCR - Division of State Parks and Recreation	0.482	42.35963107820	-71.24781482040
South Barn	South Barn Realty Trust	19.956	42.20152862340	-71.51645864130
Neponset River Reservation	DCR - Division of State Parks and Recreation	4.195	42.27036190790	-71.06955939840
Boston Harbor Islands National Recreation Area	United States Department of the Interior	20.156	42.31192099070	-70.95299769410
Neponset River Reservation	DCR - Division of State Parks and Recreation	4.000	42.20872463680	-71.14424467220
	Town of Holliston	2.081	42.18314563470	-71.40382083520
	Town of Duxbury	0.840	42.05359164440	-70.68572072310
Fuller Brook Park	Town of Wellesley	8.420	42.30062134600	-71.27981940480
Jones Sq	City of Boston	0.056	42.25252255230	-71.11370066690
Pumping Station A	Town of East Bridgewater	40.094	42.01038994740	-70.90124780360
Purchade Brook WMA	Department of Fish and Game	89.363	41.91597027130	-70.93372342550
Charles River Reservation	DCR - Division of State Parks and Recreation	0.212	42.35428670460	-71.25881659660
Charles River Reservation	X	0.406	42.36157014100	-71.24757059950
Ames Long Pond Town Beach	Town of Stoughton	7.063	42.08322360960	-71.11798453180
	X	0.532	42.34531160700	-71.33969692060
	Town of Holliston	0.345	42.18305869650	-71.41836912040
Overbrook/Edgemoor Lots	Town of Wellesley	0.520	42.30976399670	-71.32779127330
Ames Long Pond (South)	Town of Stoughton	19.466	42.08363491730	-71.11673228510
	Town of Pembroke	23.040	42.04042747610	-70.81789153250
	X	0.273	42.32110097640	-71.34188143710
Bird Street Conservation Area	Town of Stoughton	6.741	42.09726535310	-71.11507351500
Cochituate Aqueduct	Town of Wellesley	6.359	42.30277743810	-71.31859540940
Charles River / Dingley	City of Franklin	7.150	42.13714352270	-71.40379585480
Stony Brook Reservation	DCR - Division of State Parks and Recreation	0.759	42.25817106410	-71.13003495040
D Blakeley Hoar Sanctuary	Town of Brookline	24.979	42.30279213400	-71.16100398820
Ragged Island	Town of Hingham	2.342	42.25730911540	-70.89037298250
Condor Rd Site	Town of Sharon	10.667	42.08508487650	-71.18422183140
Cedar Mills	Town of Walpole	6.073	42.12373974300	-71.28626347540
Brockton Water Land	City of Brockton	84.218	42.02609748730	-70.81834683050
Satucket River Frontage	Town of East Bridgewater	3.346	42.02249167260	-70.94912957980
State House Grounds	Commonwealth of Massachusetts	0.702	42.35903128280	-71.06320073150
	Town of Holliston	5.807	42.17871974410	-71.47166231650
	Town of Holliston	0.896	42.17839456730	-71.47034589490
Ottaway Circle Conservation Area	Town of Wellesley	5.299	42.30568459200	-71.32077762000
Fuller Brook Park	Town of Wellesley	3.466	42.29667516950	-71.28696735680
Depot St Well Site	Town of Duxbury	0.960	42.03385223180	-70.68861286840
Columbus Delta	Knights of Columbus	0.665	42.36534378540	-71.18528550730
Bridgewater Correctional Complex	Commonwealth of Massachusetts	63.191	41.94205920150	-70.94733776220
	Army Corps of Engineers	7.979	42.17643429930	-71.46891032060
Along Neponset St.	Town of Canton	5.927	42.16751026560	-71.16779706960
Charles River Reservation	DCR - Division of State Parks and Recreation	7.934	42.37245980990	-71.22796680130
Duxbury Beach Reservation	DUXBURY BEACH RESERVATION INC	21.721	42.05485049700	-70.65300796120

SITE NAME	OWNER	SITE AREA (ACRES)	LATITUDE	LONGITUDE
Maplewood Park	City of Malden	3.705	42.42558896980	-71.04623522100
	WILLIAMS FRANCIS	3.298	42.27905190530	-71.30693755290
Willman Wetlands	Sudbury Valley Trustees	4.225	42.26484515480	-71.53937593990
Canton Cemetery	Town of Canton	69.249	42.18018699780	-71.13163756060
Hanover St Well Protection	Town of Hanover	2.692	42.11672088310	-70.83026176880
Fuller Brook Park	Town of Wellesley	8.367	42.30651571200	-71.27566831740
Wadsworth Rd Playground Land	Town of Duxbury	1.952	42.02228207600	-70.69805711300
Great Pond Area	Town of Braintree	267.242	42.20217369700	-71.03851717950
Linden Square	Town of Brookline	0.187	42.33530941060	-71.11696991240
Taunton River WMA	Department of Fish and Game	62.720	41.95981385830	-70.92003026660
Duck Hill River Salt Marsh	Town of Duxbury	8.547	42.05787051330	-70.67221269500
Charles River Reservation	DCR - Division of State Parks and Recreation	9.014	42.35641013190	-71.25895657570
Former Lincoln School Athletic Fields	Town of Natick	6.168	42.28424477760	-71.33616681900
Stony Brook Reservation	DCR - Division of State Parks and Recreation	0.521	42.26073806690	-71.13155263100
Town Forest	Town of Walpole	120.694	42.12858772380	-71.24825165530
Old Morse Playground	City of Cambridge	0.849	42.35797954610	-71.10790486640
Plympton Street Well	Town of Middleborough	1.064	41.91167357710	-70.88952957150
	Town of Walpole	76.242	42.15076617460	-71.27154408610
Morrissey Boulevard	DCR - Division of State Parks and Recreation	0.245	42.28658112970	-71.04201663320
Hull Shore Reservation	Trust for Public Land	0.127	42.26205524580	-70.85870279220
Massapoag Trail And Brook	Town of Sharon	5.128	42.11423602400	-71.16775662370
Neponset River Reservation	DCR - Division of State Parks and Recreation	13.328	42.20719980490	-71.14517864310
Neponset River Reservation	DCR - Division of State Parks and Recreation	2.094	42.27832405750	-71.05196535350
Purchade Brook WMA	Department of Fish and Game	0.587	41.91622784340	-70.92845838140
Hammond Pond Parkway	DCR - Division of State Parks and Recreation	10.882	42.31509915460	-71.16832934590
Blue Hills Parkway	DCR - Division of State Parks and Recreation	12.501	42.25556739180	-71.09369389220
Mine Brook Area	Army Corps of Engineers	152.830	42.10511317380	-71.43591730240
Neponset River Reservation	Baker Square II Limited Partnership	0.073	42.27064206150	-71.07075210240
Rumney Marsh Reservation	DCR - Division of State Parks and Recreation	1.200	42.42496542290	-70.98834555410
	X	0.938	42.33694824700	-71.33617965720
Charles River Natural Valley Storage Area	Army Corps of Engineers	8.253	42.10968895940	-71.45830205370
Vasolotti Land	Town of Scituate	44.511	42.18542042450	-70.76569324630
	Town of West Bridgewater	2.481	42.02426023600	-71.01317368370
Savage Mini Park	City of Boston	0.002	42.28688964740	-71.13005604980
Town Forest	Town of Canton	37.429	42.15949404010	-71.16867446480
Rumney Marsh Reservation	DCR - Division of State Parks and Recreation	8.033	42.42947247920	-70.99303281700
Stony Brook Reservation	DCR - Division of State Parks and Recreation	4.578	42.24823450900	-71.13399468320
Private First Class Robert M. Devine Skating Rink	DCR - Division of State Parks and Recreation	3.956	42.28842033430	-71.04474074850
Centanni Park	City of Cambridge	0.535	42.37008195860	-71.07941776680
	Town of Pembroke	14.627	42.03153016160	-70.79119760130
Victory Field	City of Watertown	6.226	42.37316335430	-71.18120775590
Tilden Island	Massachusetts Audubon Society	8.321	42.14918892550	-70.71364874870
Braintree Launching Ramp	Town of Braintree	0.046	42.22872436710	-70.96211367030
	Town of Milford	34.111	42.17484306380	-71.50246999720
Brush Hill Road	DCR - Division of State Parks and Recreation	6.002	42.25959912650	-71.11012070070
Great Wood Island	Town of Duxbury	4.063	42.06136710060	-70.65779149630
Misty Meadow Conservation Area	Town of Pembroke	152.941	42.09079215640	-70.80299427870
Meadow Brook Frontage	Town of East Bridgewater	3.629	42.05248876560	-70.94256590070

SITE NAME	OWNER	SITE AREA (ACRES)	LATITUDE	LONGITUDE
Blue Hills Reservation	DCR - Division of State Parks and Recreation	10.526	42.23811271230	-71.06577830990
Albion Playground	City of Somerville	0.787	42.39204794090	-71.10787837470
Mine Brook Area	Army Corps of Engineers	85.120	42.11636758680	-71.43758033950
Whitney and Thayer Woods	The Trustees of Reservations	106.132	42.23481272550	-70.85544098620
Cedar Mills	Town of Walpole	0.635	42.13671706510	-71.28692397030
	Army Corps of Engineers	0.757	42.15254486590	-71.38788113830
D.J. Warren Field	Town of Brookline	11.098	42.33023410580	-71.14796909590
Hanover St Well Protection	Town of Hanover	0.536	42.11621418080	-70.83153543770
Center Elementary School	Town of Hanover	9.137	42.11973690530	-70.84113997490
	X	10.245	42.18512801790	-71.34655496740
Boston Harbor Islands State Park	DCR - Division of State Parks and Recreation	21.964	42.34198865880	-70.87776546800
Charles River Reservation	DCR - Division of State Parks and Recreation	0.048	42.33880153870	-71.25624647400
	Town of Duxbury	0.548	42.08028662880	-70.73921157090
Sudbury Aqueduct	DCR - Division of Water Supply Protection	13.478	42.30792429710	-71.23861989430
Brant Rock Beach	Town of Marshfield	1.603	42.09431171460	-70.64703395180
Quincy Shores Reservation	DCR - Division of State Parks and Recreation	0.620	42.27173681490	-70.95094058460
Conservation Land Off Highland	Town of Canton	2.804	42.14251082770	-71.15342922340
Intermediate Bldg	Phillips Park Association	0.242	42.31023509340	-71.27646873370
Callahan Park	City of Malden	2.343	42.42397455420	-71.07600371400
Cochituate State Park	DCR - Division of State Parks and Recreation	7.714	42.31410355530	-71.36612765010
	Commonwealth of Massachusetts	0.902	42.18702837170	-71.41959214750
Medfield Charles River State Reservation	DCR - Division of State Parks and Recreation	227.746	42.21961161320	-71.33381725440
Longfellow School	City of Cambridge	0.885	42.37083761040	-71.10412751880
Hunnewell Land	Hunnewell Estate	24.950	42.28452695690	-71.30666388110
Harris Playground	City of Somerville	0.337	42.39038825470	-71.08399789080
North Hill Reservoir	Town of Duxbury	4.544	42.04008417500	-70.70728309250
Burrage Pond WMA	Department of Fish and Game	801.720	42.02906244500	-70.87133001230
St Joseph Cemetery	Roman Catholic Archdiocese of Boston	106.956	42.29337238680	-71.17420371570
Rivermoor Habitat Park	Town of Scituate	315.325	42.16776329350	-70.73728600420
Cochituate State Park	DCR - Division of State Parks and Recreation	269.496	42.28982682340	-71.36752696270
Swamp	Town of Bridgewater	1.695	41.95773125220	-71.00421231920
Morton Street	DCR - Division of State Parks and Recreation	24.509	42.29210209380	-71.09915956650
Fletcher Field	City of Franklin	13.614	42.07744456670	-71.39788760290
Mystic View Road	DCR - Division of State Parks and Recreation	2.125	42.40014606900	-71.07207752480
	City of Cambridge	1.167	42.37567216770	-71.11891516690
Ashland State Park	DCR - Division of State Parks and Recreation	152.366	42.24026123100	-71.46468853200
Stony Brook Reservation	DCR - Division of State Parks and Recreation	14.213	42.25086037510	-71.14849013080
Stony Brook Reservation	DCR - Division of State Parks and Recreation	9.217	42.27221138580	-71.13901502420
Skirt Meadow	Town of Duxbury	4.529	42.05792987340	-70.65385727700
Richardson CR	Richardson Margaret C	1.268	42.32752367910	-71.13873882940
Casey Playground	City of Watertown	3.673	42.36309971670	-71.18977098180
Adams & Miller School Lands	Town of Holliston	29.350	42.20651685080	-71.42377141530
Town Land	Town of Duxbury	1.156	42.04975501850	-70.72271112780
#2 Well	Town of East Bridgewater	32.900	42.02866602940	-70.90399006160
Weir River Walkway	Town of Hingham	2.419	42.23325249000	-70.87314180350
Charles River Reservation	DCR - Division of State Parks and Recreation	59.350	42.36163317050	-71.16355674120
Muddy & Town Pond Area	Town of Stoughton	19.155	42.12795649960	-71.12895221240
Macombers Salt Marsh	Woods Hole Marine Biology Laboratory	5.340	42.15534481450	-70.72655083240

SITE NAME	OWNER	SITE AREA (ACRES)	LATITUDE	LONGITUDE
Potoma Park	Town of Holliston	30.176	42.19077228010	-71.41804859960
Boston Harbor Islands State Park	DCR - Division of State Parks and Recreation	1.153	42.35307855860	-70.89219962060
Brown School Playground	City of Watertown	3.485	42.37084957220	-71.20124028990
Oakview Terrace	City of Boston	0.101	42.31906095610	-71.10919531150
Well Site	City of Franklin	22.867	42.13146755290	-71.38523882850
	Town of Holliston	5.065	42.23256043900	-71.43287716560
Willow Park Housing Authority Playground	City of Watertown	0.107	42.36747538020	-71.16022007010
Foss Park	DCR - Division of State Parks and Recreation	14.615	42.39155597000	-71.08783917370
Charles River Reservation	DCR - Division of State Parks and Recreation	0.745	42.36943173040	-71.07250237050
Rumney Marsh Reservation	DCR - Division of State Parks and Recreation	7.974	42.42408087460	-70.99956331690
White Land	WHITE E C & E M	4.624	42.00015217710	-71.12492656090
Boylston Street Playground	Town of Brookline	1.156	42.33120405000	-71.12188974750
Sargent Road CR	Sargent Road Trust	5.006	42.32118074020	-71.12749331070
	Town of Duxbury	1.126	42.00891513840	-70.71190633840
Charles River Reservation	X	0.738	42.36166500270	-71.24627562560
Shady Hill Square	City of Cambridge	0.305	42.37943491180	-71.10882092360
Bumpus Park/Weston Wharf	Duxbury Rural and Historical Society	0.934	42.04460463630	-70.66421956330
Mystic River Reservation	DCR - Division of State Parks and Recreation	1.297	42.40216663790	-71.08550072170
Accord Pond	Town of Hingham	1.047	42.16974130920	-70.89456927250
	UNKNOWN LT	2.115	42.05779349810	-70.65577824070
Cochituate Aqueduct	Town of Wellesley	5.073	42.30433632900	-71.28248506550
Tufts University Fields	Tufts Univeristy	12.867	42.40288890750	-71.11834729990
Winsor St Landing	Town of Duxbury	0.343	42.03467004220	-70.66993874860
Frothingham Park	FROTHINGHAM CORP	9.112	42.06234329050	-71.10530882960
Dean Rd Quarry Lindsey Land	Town of Milton	0.546	42.24988394730	-71.06171043240
Riverside Press Park	City of Cambridge	3.715	42.36242557950	-71.11526325020
Glades Corp Salt Marsh	Town of Scituate	24.929	42.24058776920	-70.76906274250
Satucket River Frontage	Town of East Bridgewater	6.099	42.02225945060	-70.94046771350
Boston Public Garden	City of Boston	24.987	42.35401763970	-71.07000027950
Memorial Field	Town of West Bridgewater	21.307	42.02206128310	-71.00630011870
Oakland Street Cemetery	Town of Medway	9.937	42.14526301930	-71.39583597270
Neponset River Reservation	DCR - Division of State Parks and Recreation	1.241	42.26641742820	-71.09020818130
Cheever CR	WELLESLEY COLLEGE	16.096	42.28405165730	-71.30294931780
Hunnewell Cr 5 And Cr 30	HUNNEWELL LUISA	4.414	42.28102446240	-71.30313971320
Hunnewell Cr 3	HUNNEWELL MINNA L	4.310	42.28649551140	-71.30383237930
Polonia Park	City of Chelsea	0.380	42.38766466360	-71.04193218530
Blue Hills Cemetery	JERRY RIDGE	125.451	42.21409833090	-71.03430315400
Charles River Natural Valley Storage Area	Army Corps of Engineers	0.008	42.11618179150	-71.45605327170
	Town of Pembroke	148.383	42.05745700340	-70.79729210290
Bogle Ball Field	Town of Weston	4.799	42.31959575520	-71.31780310430
Petees Hill Sliding Area	Town of Sharon	7.957	42.12560943500	-71.18240788640
Thomas Motley Reservation	Milton Land Conservation Trust	2.528	42.23604067600	-71.11726270100
Arthur Thurbur Land	Town of Duxbury	2.021	42.02195500040	-70.69640426470
Mystic River Reservation	DCR - Division of State Parks and Recreation	126.824	42.40564226690	-71.09138526920
Lexington Street Playground	City of Somerville	0.312	42.39444590540	-71.11382115810
Baldwin School Playground	Town of Brookline	0.956	42.32258029800	-71.16125279490
Hunnewell Cr 28	HUNNEWELL FRANCIS O	9.005	42.28215955770	-71.31355429770
Walnut Street Cemetery	Town of Brookline	1.544	42.32730913760	-71.12784934420

SITE NAME	OWNER	SITE AREA (ACRES)	LATITUDE	LONGITUDE
Hobomock Elementary School	Town of Pembroke	29.893	42.05168681620	-70.79516691970
Cochituate Aqueduct	Town of Wellesley	5.163	42.29701595140	-71.30540663050
Belle Isle Marsh Reservation	DCR - Division of State Parks and Recreation	30.535	42.38937799910	-70.99367475520
Lt. Peter Hansen School	Town of Canton	15.539	42.18394441460	-71.12957863280
Blue Hills Reservation	DCR - Division of State Parks and Recreation	15.113	42.19971099140	-71.07169960040
Rumney Marsh Reservation	DCR - Division of State Parks and Recreation	0.937	42.42428504100	-70.98813706540
Bridgewater State College	Commonwealth of Massachusetts	18.037	41.99052822280	-70.96449579580
Corey Hill Outlook Park	Town of Brookline	2.086	42.34300024200	-71.13355184380
F. Gilbert Hills State Forest	DCR - Division of State Parks and Recreation	144.681	42.05996977820	-71.26763141480
Brookline Avenue Playground	Town of Brookline	4.045	42.33448749250	-71.11295066260
Dover-Sherborn Reg High School	Town of Dover	6.565	42.21792345880	-71.32536087760
North River Conservation Land	Town of Norwell	1.888	42.11212719840	-70.78861325400
Pinecrest Golf Course	Town of Holliston	35.259	42.20279737690	-71.44740923940
Neponset River Reservation	DCR - Division of State Parks and Recreation	0.052	42.28772693510	-71.03959006600
Boston Harbor Islands State Park	DCR - Division of State Parks and Recreation	12.771	42.26833849420	-70.91201104670
	Town of Pembroke	1.440	42.06806731630	-70.80368297250
Gethsemane Cemetery	Lutheran Social Services	25.522	42.28742720310	-71.17876700100
Mystic River Reservation	DCR - Division of State Parks and Recreation	10.863	42.39624672060	-71.07378748490
West Meadows	Town of West Bridgewater	5.692	42.03225205150	-71.04318313420
Oreilly Playground	City of Boston	0.295	42.37856005950	-71.06003773160
	X	1.962	42.33661212680	-71.33182967660
Hacketts Pond Dam	TOWN OF HANOVER	0.451	42.14338697320	-70.87032076630
Neponset River Reservation	DCR - Division of State Parks and Recreation	1.100	42.16703288030	-71.17359845910
Triphammer Woods	DCR - Division of State Parks and Recreation	24.667	42.22123839050	-70.86579981250
Fort Washington	City of Cambridge	2.389	42.35704259210	-71.10351883170
Pier 10 Park	City of Boston	0.684	42.34490119010	-71.02629109580
Collicot School & Mary A Cunningham	Town of Milton	10.829	42.25393225280	-71.05303956050
Neponset River Reservation	DCR - Division of State Parks and Recreation	2.013	42.20887405700	-71.14707327500
	Town of Braintree	9.659	42.19278787050	-70.99941158730
	X	2.221	42.33489156600	-71.33171259990
Reardon Square	City of Cambridge	0.174	42.36567596770	-71.09133310200
Deerfield Estates Conservation Area	Town of Medway	3.266	42.15116931230	-71.46474979210
Sandersons Pond	Town of Medway	8.564	42.15500740860	-71.42499192600
Owl Head Promenade	Town of Pembroke	6.610	42.03080163450	-70.81382054980
Neponset River Reservation	DCR - Division of State Parks and Recreation	12.417	42.20343732840	-71.14641481180
Brook Farm	DCR - Division of State Parks and Recreation	141.357	42.28693095630	-71.18045521700
Worlds End Reservation	The Trustees of Reservations	266.344	42.26496441870	-70.87557248570
Dover-Sherborn Reg High School	Town of Dover	31.575	42.21928214000	-71.32377428210
Mirror Lake Access	Town of Wrentham	1.417	42.08893684000	-71.32077616560
Hanover St Well Site	Town of Hanover	1.503	42.11614242820	-70.83107482830
	SACK	1.028	42.20495175240	-71.47222505090
Webb Memorial State Park	DCR - Division of State Parks and Recreation	3.180	42.25835549750	-70.92519555290
Burrage Pond WMA	Department of Fish and Game	108.898	42.02093849010	-70.88452849030
Hastings Square	City of Cambridge	0.900	42.35639420260	-71.10942474540
Leo J. Martin Memorial Golf Course	DCR - Division of State Parks and Recreation	30.525	42.33326974420	-71.26700495470
Roxbury Heritage State Park	DCR - Division of State Parks and Recreation	0.145	42.33048121250	-71.09032729280
	Town of Holliston	4.526	42.17552993870	-71.46874146550
Sears Estate CR	Paren Corporation	0.505	42.34067179790	-71.11219351990

SITE NAME	OWNER	SITE AREA (ACRES)	LATITUDE	LONGITUDE
Neponset River Reservation	DCR - Division of State Parks and Recreation	0.783	42.25259100110	-71.11980188120
Museum Wharf (Childrens Museum)	BOSTON CHILDRENS MUSEUM	0.649	42.35181020590	-71.04990564220
F. Gilbert Hills State Forest	DCR - Division of State Parks and Recreation	9.807	42.04658547120	-71.26796021100
Neponset River Reservation	DCR - Division of State Parks and Recreation	0.091	42.26979361060	-71.07864013260
Cedar Swamp	Army Corps of Engineers	54.302	42.18151119580	-71.46758111830
Hockomock Swamp	Town of West Bridgewater	6.190	41.99441976920	-71.01885393200
Buckingham Brown And Nichols School Athletic Field	BUCKINGHAM BROWN AND NICHOLS SCHOOL	4.082	42.38155566740	-71.14307452560
Tack Factory Res	Town of Scituate	12.745	42.18667666360	-70.75415459320
Charles River Reservation	DCR - Division of State Parks and Recreation	1.260	42.36938591990	-71.06915267840
Dunn Estate	Town of Pembroke	20.755	42.07176323490	-70.77800606600
Cedar Swamp	Army Corps of Engineers	1.804	42.18125663600	-71.46876690310
	X	0.426	42.17540247790	-71.46650897930
Olmsted Park	Town of Brookline	0.180	42.32329381530	-71.11905962670
English Salt Marsh WMA	Department of Fish and Game	1.900	42.14518406210	-70.70732115590
English Salt Marsh WMA	Department of Fish and Game	0.635	42.14585740200	-70.70656955680
English Salt Marsh WMA	Department of Fish and Game	1.870	42.15741648450	-70.72196974610
Winthrop Square	City of Cambridge	0.245	42.37243466270	-71.12053292750
Neponset River Reservation	BATES GEORGE P AND NANCY B	3.860	42.19483771810	-71.15731899570
	Town of Duxbury	1.836	42.05312366060	-70.68558522380
Francis J. McCrehan Swimming Pool	DCR - Division of State Parks and Recreation	1.788	42.39457572250	-71.13715600910
Blue Hills Reservation	DCR - Division of State Parks and Recreation	0.680	42.23867488530	-71.03303553790
Fresh Pond Parkway	DCR - Division of State Parks and Recreation	0.921	42.38672713750	-71.14110189410
New Charles River Dam	DCR - Division of State Parks and Recreation	4.417	42.36832975540	-71.06138747530
Market St Tot Lot	City of Cambridge	0.252	42.36736463170	-71.09428072120
Jameson Lots	Town of Walpole	65.100	42.15602759570	-71.26750802710
Bridgewater Correctional Complex	Commonwealth of Massachusetts	90.316	41.93820235160	-70.96186900390
Hunnewell Cr 14	HUNNEWELL WALTER ET AL	6.418	42.28573794480	-71.30731773190
	Town of Duxbury	0.976	42.03208597130	-70.72983098190
Canton High School	Town of Canton	52.401	42.16442578820	-71.14721733610
	Town of Duxbury	4.580	42.05460218020	-70.68486568800
Hunnewell Cr 15 And Cr 30	HUNNEWELL LUISA	20.734	42.28189730430	-71.30504190630
Morses Pond Beach	Town of Wellesley	0.626	42.29738038360	-71.31666278650
Cochituate State Park	DCR - Division of State Parks and Recreation	24.165	42.28633639060	-71.35677458740
Senior High School	Town of Sharon	26.709	42.11332666990	-71.17770126290
Baker Chocolate Factory	DCR - Division of State Parks and Recreation	0.397	42.27179836060	-71.06838085620
Muddy & Town Pond Area	Town of Stoughton	163.749	42.11641266930	-71.13119104690
Milton Cemetery	Town of Milton	98.006	42.25504250190	-71.06172943880
Simeon Soules Landing	Town of Duxbury	0.394	42.05024402930	-70.66382229680
Cutler Park Reservation	DCR - Division of State Parks and Recreation	111.273	42.27375910390	-71.18546223980
Bridgewater Correctional Complex	Commonwealth of Massachusetts	1.813	41.94619922810	-70.94918171780
Neponset River Reservation	DCR - Division of State Parks and Recreation	15.011	42.28628427920	-71.03351744110
Fuller Brook Park	Town of Wellesley	5.289	42.28812127280	-71.29280408110
Fort Revere	DCR - Division of State Parks and Recreation	0.374	42.30497836800	-70.90403235480
Pinecrest Golf Course	Town of Holliston	51.858	42.20624827980	-71.45367606070
Neponset River Reservation	DCR - Division of State Parks and Recreation	0.390	42.26598321450	-71.09543767620
Wompatuck State Park	DCR - Division of State Parks and Recreation	102.683	42.19726108800	-70.82972565760
Plympton Street Well	Town of Middleborough	4.177	41.91154227580	-70.89165718260
Larz Anderson Town Houses CR	Trustees at Town Houses of Larz Anderson Trust	3.205	42.31217738590	-71.14018799660

SITE NAME	OWNER	SITE AREA (ACRES)	LATITUDE	LONGITUDE
Richardsons Pond	Town of Millis	12.457	42.17024303930	-71.36471923340
	Town of Holliston	15.561	42.18201499170	-71.41733567700
Lowell Field	City of Waltham	6.296	42.37322002100	-71.22017761780
West Meadows WMA	Department of Fish and Game	3.452	42.04015544130	-71.03453168530
Rumney Marsh Reservation	DCR - Division of State Parks and Recreation	10.082	42.42473524970	-70.99082634460
Wilson Mountain Reservation	DCR - Division of State Parks and Recreation	1.721	42.26040519060	-71.19617692360
	X	4.668	42.16570471900	-71.33998479940
Cutler Park Reservation	DCR - Division of State Parks and Recreation	68.128	42.27466015880	-71.19077793870
Dawn Marie Circle	Metacomet Land Trust	10.083	42.11479987850	-71.41319614870
Weston Pond Recreation Area	Town of Holliston	7.845	42.17624323840	-71.47242621610
Town Forest	Town of Norwell	8.706	42.15655788950	-70.79344656490
Long Island	National Park Service	223.544	42.32033985960	-70.96549387230
Charles River Natural Valley Storage Area	X	50.787	42.16787571910	-71.33759743230
Neponset River Reservation	DCR - Division of State Parks and Recreation	13.302	42.28891808160	-71.02864843960
Soule Recreation Center	Town of Brookline	9.489	42.32205901210	-71.16062278820
Old Colony Sportsmens Club	OLD COLONY SPORTSMENS CLUB	46.461	42.04922266570	-70.78925858960
Neponset River Reservation	DCR - Division of State Parks and Recreation	15.529	42.28237439720	-71.04296896720
Houghtons Pond	Town of Holliston	0.520	42.21420374380	-71.42839398210
Canoe River WMA	Department of Fish and Game	6.962	41.98649768560	-71.16251436360
Revere Beach Parkway	DCR - Division of State Parks and Recreation	0.081	42.40017110590	-70.99173959980
Meadow Brook Frontage	Town of East Bridgewater	2.128	42.05288722140	-70.94264398470
	Town of Holliston	0.703	42.17093896720	-71.46869282790
Town Beach	Town of Bridgewater	1.640	41.96393843640	-71.03392918080
Neponset River Reservation	DCR - Division of State Parks and Recreation	22.633	42.26977631430	-71.08437747610
Peabody Parks	Town of Wellesley	0.435	42.30485942150	-71.26895418020
Mt. Bowdoin Green	City of Boston	0.492	42.30247578630	-71.07604933490
Morton Park	Town of Wellesley	1.328	42.29955634480	-71.28883412220
The Oaks	WILLIAMS FRANCIS H	3.501	42.27978009240	-71.30565637260
Hopkinton State Park	DCR - Division of State Parks and Recreation	1.103	42.25409651590	-71.51697782880
Mystic River Reservation	DCR - Division of State Parks and Recreation	0.237	42.39697514750	-71.08424893810
Town Well Site	Town of Medway	5.131	42.14741835270	-71.38851845480
	Town of Medway	41.123	42.14619807550	-71.38618041100
	Army Corps of Engineers	13.927	42.15102162200	-71.38728340630
	Army Corps of Engineers	19.554	42.15385372270	-71.38570063630
	X	7.032	42.15589076820	-71.38583670850
Overly CR	Sudbury Valley Trustees	5.987	42.33217222860	-71.47709824650
Overly CR	Sudbury Valley Trustees	12.117	42.33300066270	-71.47582400510
Baiting Brook CR	BAITING BROOK LLC	78.609	42.33838724690	-71.47980128770
Dickerman Park	City of Somerville	0.411	42.38656089420	-71.11154257430
Tufts Alumni Fields	Tufts University	19.557	42.40711692640	-71.11354132590
Charles River Reservation	DCR - Division of State Parks and Recreation	25.198	42.31988886540	-71.23471261940
Beaver Cemetery	BEAVER CEMETERY ASSOCIATION	2.652	42.04689069800	-70.97880502130
Yirrell Beach	Town of Winthrop	3.959	42.36364543320	-70.96993301200
Fletcher Field	City of Franklin	0.283	42.07884776360	-71.39842272400
Pumping Station	Town of Bridgewater	9.982	41.99946771510	-70.93606093900
Mystic River Reservation	DCR - Division of State Parks and Recreation	1.111	42.41760968350	-71.11524939570
	Town of Duxbury	0.851	42.02071331060	-70.75245256130
Callahan State Park	DCR - Division of State Parks and Recreation	111.858	42.33572705070	-71.48349113750

SITE NAME	OWNER	SITE AREA (ACRES)	LATITUDE	LONGITUDE
	Army Corps of Engineers	0.816	42.18804708950	-71.36225385960
Town Hall / Hunnewell Park	Town of Wellesley	8.921	42.29807572700	-71.29073763880
Morton Park	Town of Wellesley	0.732	42.29991764080	-71.28930909360
Hunnewell Cr 30	HUNNEWELL LUISA	0.356	42.28213290920	-71.30598143500
Metzler Road Conservation Land	Town of East Bridgewater	0.254	42.00457644560	-70.91228270150
N Hill Marsh Sanctuary	Massachusetts Audubon Society	140.880	42.04234048020	-70.70902180490
Furnace Brook Parkway	DCR - Division of State Parks and Recreation	13.561	42.26385383630	-70.99981807200
	Town of Medway	0.972	42.16551010550	-71.39938839690
	Town of Duxbury	0.046	42.02838194850	-70.72625462050
King Phillip Regional School	Town of Wrentham	29.995	42.07242390650	-71.33259050100
Trum Field Park	City of Somerville	4.717	42.39761078030	-71.10712846720
Spar Soak	Duxbury Rural and Historical Society	1.724	42.04906174500	-70.66827757610
Morse St Land	Town of Sharon	3.849	42.08810611570	-71.17372249690
Pumping Station	Town of Bridgewater	19.914	41.99724440000	-70.93727754460
Hopping Brook	X	1.181	42.16914792610	-71.46416161840
Cochituate Aqueduct	DCR - Division of State Parks and Recreation	0.687	42.30622572640	-71.32665258680
Massasoit State Park	DCR - Division of State Parks and Recreation	27.184	41.92930686780	-70.98924382250
	Town of Holliston	1.130	42.17272453740	-71.47015120860
Fort Revere	DCR - Division of State Parks and Recreation	0.090	42.30408064960	-70.90670158040
Hockomock Swamp WMA	Department of Fish and Game	24.770	42.00888339730	-71.05862927310
Charles River Reservation	DCR - Division of State Parks and Recreation	0.005	42.32509644010	-71.25827041160
	City of Newton	0.952	42.32554438080	-71.24367229420
Webster Conservation Area	City of Newton	2.440	42.33121918330	-71.18198991610
Webster Conservation Area	City of Newton	5.922	42.33068557990	-71.18128692030
Charles River Reservation	DCR - Division of State Parks and Recreation	0.359	42.33907204810	-71.25535759890
Hemlock Gorge Reservation	DCR - Division of State Parks and Recreation	0.009	42.31528658150	-71.22757843040
Charles River Country Club	CHARLES RIVER COUNTRY CLUB INC	46.160	42.29855116800	-71.19228880740
Carleton Street Tot Lot	City of Newton	0.106	42.35857605610	-71.18781824250
Coldspring Park	City of Newton	3.905	42.33046289140	-71.21311560850
Oakdale Woods Conservation Area	City of Newton	0.295	42.31805283980	-71.19643256340
Charles River Reservation	DCR - Division of State Parks and Recreation	0.122	42.32413355110	-71.24980751750
	X	0.452	42.31771602680	-71.34512550720
	X	0.394	42.31597036820	-71.34926461590
Walnut Park	City of Newton	0.537	42.35677206170	-71.19333376110
Kenrick Park	City of Newton	0.713	42.35065723950	-71.18200489990
Webster Park	City of Newton	0.307	42.34997625690	-71.23439648830
Hammond Pond Reservation	DCR - Division of State Parks and Recreation	27.925	42.32411867050	-71.17440246670
Martin Conservation Area	City of Newton	0.186	42.31676807710	-71.21644285570
The Country Club	THE COUNTRY CLUB	232.810	42.31380988390	-71.14989794790
Fulmore Playground	City of Cambridge	0.341	42.35734083770	-71.10665947370
Charles River Reservation	Town of Wellesley	0.649	42.32472798660	-71.25851400730
Samoset Lane Cedar Swamp Brook	Town of Sharon	18.421	42.09187872850	-71.20938881590
	Town of Walpole	32.360	42.12622754350	-71.25340716830
Warren Street Preserve	Brookline Conservation Land Trust	0.981	42.32774913860	-71.13160298480
Harborside Walkway	MASSPORT	4.793	42.36189063980	-71.02680711450
Pinewood Lake Watershed Area	Town of Stoughton	57.648	42.12767966210	-71.13708746460
	X	12.326	42.11633963580	-71.44070736810
Neponset River Reservation	DCR - Division of State Parks and Recreation	4.800	42.20695269820	-71.14758609310

SITE NAME	OWNER	SITE AREA (ACRES)	LATITUDE	LONGITUDE
Miller Conservation Land	Town of Norwell	49.566	42.15797315440	-70.79859455670
Rumney Marsh Reservation	DCR - Division of State Parks and Recreation	3.597	42.42993587860	-70.99684512420
Indian Head / Riverside Land	Town of Hanover	0.943	42.10514125910	-70.81865636480
Pumping Station	Town of Medway	9.419	42.13627801630	-71.38365732190
Meadow Lot	Town of Easton	16.814	42.00013379230	-71.13798778980
Cedar Swamp	Army Corps of Engineers	1.487	42.18633865730	-71.46724768740
Norfolk County Farm	NORFOLK COUNTY	94.385	42.19684070490	-71.25377467530
Stony Brook Reservation	DCR - Division of State Parks and Recreation	0.148	42.25702325560	-71.13067028650
Rumney Marsh Reservation	DCR - Division of State Parks and Recreation	1.538	42.43060075480	-71.00329287380
	Town of West Bridgewater	5.234	42.02528277140	-71.01265675490
Mullikens Landing Conservation Area	Town of Kingston	1.056	41.99785642980	-70.72058145910
	Town of Wrentham	12.819	42.08654637980	-71.30583725950
Mystic River Reservation	DCR - Division of State Parks and Recreation	7.205	42.39858880850	-71.08861611760
Bluefish River Landing	Town of Duxbury	0.784	42.04600966190	-70.67188740630
Standish Sportsmans Club	STANDISH SPORTSMANS CLUB ASSOCIATION	25.408	42.03752388990	-70.93738828280
Stodders Neck	DCR - Division of State Parks and Recreation	1.033	42.24761468260	-70.92970067330
Satucket River Frontage	Town of East Bridgewater	10.789	42.02228882860	-70.94585641930
Martin Conservation Area	City of Newton	0.155	42.31696843400	-71.21657082060
Charles River Pathway	City of Newton	0.349	42.30679025370	-71.22005257650
	X	0.107	42.31523633130	-71.34578754600
Coldspring Park	City of Newton	0.546	42.32741519950	-71.21464409370
Charles River Reservation	ONE BRIDGE STREET LLC	0.024	42.36460186360	-71.20519057420
Newton Centre Playground	City of Newton	2.495	42.33252403720	-71.19790138110
	X	0.478	42.31568094850	-71.34594933340
Charles River Reservation	DCR - Division of State Parks and Recreation	0.005	42.32748296410	-71.26690577250
Charles River Reservation	DCR - Division of State Parks and Recreation	8.249	42.36632466990	-71.19871723860
Coldspring Park	City of Newton	0.830	42.32865373480	-71.21119843080
Coldspring Park	City of Newton	17.307	42.32871176480	-71.21351990360
Hammond Pond Reservation	DCR - Division of State Parks and Recreation	0.410	42.32281772090	-71.17214032400
Webster Conservation Area	City of Newton	30.299	42.32689132130	-71.17308803990
Charles River Reservation	DCR - Division of State Parks and Recreation	0.037	42.32715471500	-71.26546287900
	City of Newton	7.149	42.33050643070	-71.25933491360
Cochituate Aqueduct	City of Newton	3.923	42.34254792710	-71.17304170760
Stony Brook Golf Course	SULLIVAN kevin	16.810	42.30652561900	-71.50499713420
Maplegate Country Club	ROBERT SMITH TRUST	2.537	42.10364489880	-71.44560004800
Codman Burial Ground	City of Boston	2.589	42.28938516670	-71.07468423400
Nickerson Well	Town of Weston	0.663	42.33970843990	-71.26236291610
Palmacci Playground	City of Somerville	0.083	42.37989418650	-71.10598248780
Cedar Mills	Town of Walpole	26.199	42.13567329420	-71.28849719790
Rumney Marsh Reservation	DCR - Division of State Parks and Recreation	0.267	42.42216276850	-70.99118458900
Framingham Sportsmens Club	FRAMINGHAM SPORTSMENS ASSOCIATION INC	10.318	42.20513068020	-71.54033351580
Cons. Land Off Wampatuck Dr.	Town of Canton	27.484	42.16147987560	-71.12324387930
Halls Pond Sanctuary	Town of Brookline	3.504	42.34615720020	-71.11142863470
Webb Memorial State Park	DCR - Division of State Parks and Recreation	19.940	42.25998284240	-70.92315843020
King Community School Yard	City of Cambridge	0.671	42.36672940130	-71.11239394560
Burke School	Town of Medway	14.993	42.14161402550	-71.40790905040
	X	3.660	42.34453072630	-71.33364136550
West Meadows WMA	Department of Fish and Game	10.726	42.03491829080	-71.04315020900

SITE NAME	OWNER	SITE AREA (ACRES)	LATITUDE	LONGITUDE
Charles River Natural Valley Storage Area	Army Corps of Engineers	1.063	42.11865288970	-71.45441164790
Town Forest	Town of Walpole	11.933	42.12985414850	-71.25295845750
King Caesar House	Duxbury Rural and Historical Society	1.347	42.04538163870	-70.66417918170
Old Colony Ywca	YWCA	46.330	42.01285520930	-70.94054340540
F. Gilbert Hills State Forest	DCR - Division of State Parks and Recreation	55.145	42.06886125270	-71.28971657360
Neponset River Reservation	DCR - Division of State Parks and Recreation	3.847	42.25998861900	-71.11138967790
Gold Ring Camp	X	20.976	42.04877343570	-70.84443691360
Swamp	Town of Bridgewater	14.001	41.95817900190	-71.00198081060
Duck Hill River Landing	Town of Duxbury	0.132	42.05678548990	-70.68269192860
Poitras CR	CARTER DARYL M AND WRAY PAMELA L TRS OF M L CARTER REALTY TRUST	39.523	42.21588947620	-71.44462611620
Morrissey Boulevard	DCR - Division of State Parks and Recreation	19.241	42.28963561070	-71.04492956760
Jenkins School	Town of Scituate	2.871	42.19121604400	-70.72843082460
Cold Spring - Capasso	City of Newton	0.214	42.32830542490	-71.21017851040
Cochituate Aqueduct	City of Newton	4.534	42.32452866710	-71.21665759690
Charles River Pathway	City of Newton	0.378	42.30680457320	-71.22044649960
West Newton Common	City of Newton	3.665	42.35025454270	-71.23091941870
Cochituate Aqueduct	City of Newton	0.015	42.32444436060	-71.24112680150
Crystal Lake Beach	City of Newton	0.796	42.32507543070	-71.20160551050
Hamlen CR	HAMLEN DEVENS H TR OF HAMLEN RT	1.715	42.34453319510	-71.33973119320
Jr/Sr High School	Town of Medway	0.285	42.14420393020	-71.40516290850
Accord Pond	Massachusetts American Water Company	4.097	42.17109064990	-70.89714583110
Newton Commonwealth Golf CR	City of Newton	2.733	42.34135405930	-71.16937080550
Cochituate Aqueduct	City of Newton	0.187	42.32528142320	-71.24439853650
Leo J. Martin Memorial Golf Course	DCR - Division of State Parks and Recreation	0.304	42.32997334670	-71.26737541160
Charles River Country Club	CHARLES RIVER COUNTRY CLUB INC	146.585	42.30268201630	-71.19758079980
Norumbega Park	City of Newton	0.253	42.34847969040	-71.25491678650
Islington Circle	City of Newton	1.416	42.34937637900	-71.25620869160
Cronins Cove	City of Newton	0.195	42.32958171140	-71.19966900810
	City of Newton	0.658	42.34963157770	-71.21100766090
Charles River Reservation	DCR - Division of State Parks and Recreation	0.083	42.31785326650	-71.22824627360
Williams School	City of Newton	0.700	42.34274187790	-71.25041394290
Kennard Conservation Area	City of Newton	5.328	42.31039455000	-71.17508614120
Calvary Cemetery	Roman Catholic Archdiocese of Boston	15.562	42.36456431990	-71.22050717850
Ward School	City of Newton	3.431	42.34142242610	-71.17875456330
Newton Commonwealth Golf CR	City of Newton	7.865	42.34551599560	-71.17248800740
Charles River Reservation	DCR - Division of State Parks and Recreation	0.007	42.30487234330	-71.21230032860
Cochituate Aqueduct	City of Newton	1.289	42.32507101030	-71.24715285380
Charles River Reservation	DCR - Division of State Parks and Recreation	0.013	42.32755526930	-71.26812590950
Memorial Playground	City of Newton	2.911	42.29218590140	-71.18863970440
Webster Conservation Area	City of Newton	2.151	42.32962943550	-71.17961502030
Charles River Reservation	DCR - Division of State Parks and Recreation	1.734	42.34477507630	-71.25926821470
	City of Newton	0.356	42.35558779410	-71.19294328790
Westwood Gun Club	WESTWOOD GUN CLUB	12.733	42.19392112190	-71.27260734160
Maplegate Country Club	ROBERT SMITH TRUST	86.245	42.10583573300	-71.44042307590
Weston Golf Club	WESTON GOLF CLUB	143.380	42.35802630790	-71.28617579290
	Town of Holliston	16.792	42.18297148330	-71.48792500960
	Town of Holliston	4.555	42.18633493380	-71.49079873570

SITE NAME	OWNER	SITE AREA (ACRES)	LATITUDE	LONGITUDE
Leo J. Martin Memorial Golf Course	DCR - Division of State Parks and Recreation	10.441	42.33598985350	-71.26519327050
Charles River Reservation	DCR - Division of State Parks and Recreation	0.137	42.32541094480	-71.26314792500
Grimmons Park	City of Somerville	0.429	42.39735621320	-71.08846380260
North Hill Country Club	Town of Duxbury	202.222	42.04237580000	-70.70073328410
Neponset Valley Parkway	DCR - Division of State Parks and Recreation	16.940	42.23086580430	-71.11852874160
	Town of Duxbury	0.092	42.04746793000	-70.67356823670
Neponset River Reservation	DCR - Division of State Parks and Recreation	4.917	42.26538725930	-71.09508811160
Arlington Cemetery	City of Watertown	1.350	42.37182326430	-71.15585806600
Blue Hills Reservation	Town of Braintree	8.881	42.20895409010	-71.02264937590
	Town of Duxbury	0.577	42.05382172790	-70.68500770270
	Town of Medway	1.162	42.16583155230	-71.39608073070
Camp Gannet	ELIZABETH PEABODY HOUSE ASSOCIATION	22.306	42.09070037020	-71.17540044990
Mystic River Reservation	DCR - Division of State Parks and Recreation	1.809	42.41778154010	-71.12716391390
Raymond Park	City of Cambridge	2.787	42.38666390860	-71.12782983230
Riverwalk Park	DCR - Division of State Parks and Recreation	9.647	42.37189276800	-71.24119294620
Senior High/Hunnewell Field	Town of Wellesley	8.096	42.30445349320	-71.28322376090
Newton Lower Falls Park	DCR - Division of State Parks and Recreation	0.050	42.33277986770	-71.26496255280
Cedar Grove Cemetery	CEDAR GROVE CEMETERY	51.052	42.27767064890	-71.05783013180
Bradley Reservation	The Trustees of Reservations	89.702	42.19998670290	-71.12456443290
Berkeley Street Community Garden	South End Lower Roxbury Open Space Land Trust	1.102	42.34465300650	-71.06852148870
	Town of Holliston	3.912	42.19177446270	-71.44059309210
Town Forest	City of Franklin	16.763	42.07407166800	-71.38623519570
Newton Lower Falls Park	DCR - Division of State Parks and Recreation	0.008	42.33107380310	-71.26997152560
Spot Pond Brook	DCR - Division of State Parks and Recreation	0.529	42.42160862990	-71.07286971160
Norumbega Park	City of Newton	0.265	42.34866892440	-71.25547420970
Burr Park	City of Newton	5.091	42.35220132170	-71.18089072200
Charles River Reservation	DCR - Division of State Parks and Recreation	1.425	42.32710550900	-71.26069297850
Charles River Reservation	DCR - Division of State Parks and Recreation	0.170	42.35425185690	-71.25750422060
Dolan Pond Conservation Area	City of Newton	0.232	42.35099871100	-71.23563257850
Grove Hill Park	City of Newton	0.430	42.33999436260	-71.20923648220
Charles River Reservation	DCR - Division of State Parks and Recreation	0.007	42.30585743470	-71.21299912950
Charlesbank Park	City of Newton	0.117	42.35787113470	-71.18316987670
Kennard Conservation Area	City of Newton	2.649	42.31157770590	-71.17596310450
Edmands Park	City of Newton	12.446	42.34499167220	-71.19703449760
Newton Commonwealth Golf CR	City of Newton	12.383	42.34242862010	-71.17488847940
Cochituate Aqueduct	City of Newton	1.133	42.33728419570	-71.18512837530
Upper Falls Playground	City of Newton	8.650	42.30954775660	-71.22547513740
Webster Conservation Area	City of Newton	0.768	42.32901757680	-71.17258245260
Pellegrini Park	City of Newton	3.320	42.35804553770	-71.20293936350
Coldspring Park	City of Newton	0.798	42.32970439330	-71.21182194300
Sudbury Aqueduct	City of Newton	0.496	42.33198985250	-71.20303263660
Coldspring Park	City of Newton	1.811	42.33016147580	-71.21683198320
Oakdale Woods Conservation Area	City of Newton	0.154	42.31848408480	-71.19533340990
Maplegate Country Club	ROBERT SMITH TRUST	20.356	42.11050988100	-71.44360266770
Franklin Country Club	FRANKLIN COUNTRY CLUB INC	43.735	42.07283133950	-71.36445569270
Maplegate Country Club	ROBERT SMITH TRUST	11.970	42.10767642230	-71.44429344680
Franklin Country Club	FRANKLIN COUNTRY CLUB INC	119.331	42.07073719330	-71.37131814450
Halifax Country Club	HALIFAX COUNTRY CLUB	201.549	41.98542746340	-70.84820625550

SITE NAME	OWNER	SITE AREA (ACRES)	LATITUDE	LONGITUDE
Rocky Woods Reservation	The Trustees of Reservations	0.186	42.21567623600	-71.27157727240
Rocky Woods Reservation	The Trustees of Reservations	6.747	42.21467568580	-71.27133496580
Ley CR	Ley Andrew J Trustee of Summera RT	1.840	42.32111836880	-71.12886381660
Adams Street Conservation Area	Town of Holliston	0.690	42.18155314290	-71.48784126930
Adams Street Conservation Area	Town of Holliston	0.753	42.18290687080	-71.49001868790
Adams Street Conservation Area	Town of Holliston	0.383	42.17684268980	-71.48386750030
Adams Street Conservation Area	Town of Holliston	18.960	42.17799947520	-71.48556662540
Adams Street Conservation Area	Town of Holliston	1.947	42.18016353620	-71.49464569650
Adams Street Conservation Area	Town of Holliston	6.478	42.18047711170	-71.49362919100
Adams Street Conservation Area	Town of Holliston	33.363	42.18128501410	-71.49071238710
Adams Street Conservation Area	Town of Holliston	18.188	42.18318393800	-71.49295442780
Town Forest	Town of Holliston	8.572	42.17520227570	-71.49306845440
Town Forest	Town of Holliston	11.841	42.17576661300	-71.49845069760
Adams Street Conservation Area	Town of Holliston	1.756	42.17940885700	-71.49251124490
Town Forest	Town of Holliston	89.233	42.17752632950	-71.49047677970
Town Forest	Town of Holliston	21.666	42.18471331690	-71.49812937800
Holly Hill Farm CR	Jerusalem Road Trust	10.705	42.25517980580	-70.81969885070
Cohasset Boy Scouts Land	COHASSET BOY SCOUTS	6.427	42.24940722920	-70.82093480220
Cabot/White CR	Jerusalem Road Trust	69.590	42.25334700960	-70.82067961950
Wompatuck State Park	DCR - Division of State Parks and Recreation	190.735	42.22356647230	-70.84247245900
Wompatuck State Park	DCR - Division of State Parks and Recreation	438.359	42.21160562900	-70.83154832830
Barnes Wildlife Sanctuary	Town of Cohasset	31.985	42.24784472890	-70.82161950180
Wheelwright Park	Town of Cohasset	87.102	42.24943838080	-70.81979782910
Cabot/White CR	Jerusalem Road Trust	9.736	42.25331435420	-70.81538621660
Whitney and Thayer Woods	The Trustees of Reservations	4.502	42.23062498830	-70.83331942370
Whitney and Thayer Woods	The Trustees of Reservations	59.742	42.22997484660	-70.82698382220
Whitney and Thayer Woods	The Trustees of Reservations	37.580	42.23338497500	-70.82753355270
Turkey Hill	The Trustees of Reservations	5.975	42.23931824670	-70.85153832070
Turkey Hill	The Trustees of Reservations	12.756	42.24003406130	-70.84911882910
Brass Kettle Brook	Town of Cohasset	3.538	42.22350444770	-70.81873356600
Brass Kettle Brook	Town of Cohasset	2.468	42.22419547810	-70.81949312140
Holly Hill Farm CR	Jerusalem Road Trust	22.368	42.25750410470	-70.81684946980
Brass Kettle Brook	Town of Cohasset	2.707	42.22652330830	-70.82197588820
Brass Kettle Brook	Town of Cohasset	11.011	42.22552334020	-70.81987999890
Brass Kettle Brook	Town of Cohasset	0.641	42.22732966470	-70.81656069900
	Town of Holliston	1.903	42.17231827800	-71.46885831780
F. Gilbert Hills State Forest	DCR - Division of State Parks and Recreation	10.259	42.04883396770	-71.29036102570
Village Street Park	Town of Medway	0.391	42.14046076260	-71.42221286960
Rockledge St. Urban Wild	City of Boston	0.377	42.32646190170	-71.09028131480
Charles River Reservation	DCR - Division of State Parks and Recreation	0.271	42.35911164930	-71.25199356230
Clarendon Tot Lot	City of Boston	0.306	42.35276766570	-71.07656094870
L Street Public Baths	City of Boston	6.960	42.32916495290	-71.03518885810
Bridgewater Correctional Complex	Commonwealth of Massachusetts	144.983	41.95409086050	-70.96211475680
Stoughton Memorial Conservation Land	Town of Stoughton	67.021	42.09047650830	-71.10414670470
Town Beach	Town of Scituate	2.413	42.24476725230	-70.76577999170
Drake Cir	Town of Sharon	38.108	42.06197781370	-71.17399052920
	Town of Milton	30.007	42.24034372540	-71.06695663830
Neveille Manor	City of Cambridge	9.531	42.38853886560	-71.14872986380

SITE NAME	OWNER	SITE AREA (ACRES)	LATITUDE	LONGITUDE
Hunnewell Woods	ALGONQUIN HILL HOMEOWNERS ASSOCIATION	12.471	42.28319348450	-71.33349562350
Hopkinton State Park	DCR - Division of State Parks and Recreation	1.639	42.25488299310	-71.51741050290
Hillhurst	VONCLEMM LOUISA B	28.359	42.28417470130	-71.32318243900
Neponset River Reservation	DCR - Division of State Parks and Recreation	51.255	42.20024456660	-71.14775374340
West Meadows	Town of West Bridgewater	2.238	42.03076396450	-71.04671986050
	Town of Easton	20.456	42.05810304470	-71.14827306550
	Town of Easton	16.289	42.00199736240	-71.12910939510
Bestick Cemetery	BESTICK FAMILY	1.931	42.20462005350	-71.01018100210
Neponset River Reservation	DCR - Division of State Parks and Recreation	2.863	42.25795917270	-71.11460528740
Griggs Park	Town of Brookline	3.341	42.33884614510	-71.12649382960
	Town of Holliston	16.199	42.17758405080	-71.46822113470
Newton Commonwealth Golf CR	City of Newton	4.483	42.34511742780	-71.17490378580
Coldspring Park	City of Newton	0.253	42.32944845360	-71.21157378850
Kennard Conservation Area	City of Newton	4.577	42.31442756960	-71.17998793300
Newton Centre Common	City of Newton	0.204	42.32950512560	-71.19473966990
Ward School	City of Newton	0.870	42.34083447980	-71.17826894940
Dolan Pond Conservation Area	City of Newton	0.179	42.35031611820	-71.23663047070
Hemlock Gorge Reservation	DCR - Division of State Parks and Recreation	0.007	42.31666781440	-71.22800359650
Newton Cemetery	NEWTON CEMETERY CORPORATION	93.212	42.33369496630	-71.21300789590
Cochituate Aqueduct	City of Newton	0.594	42.33112793180	-71.20511546250
Cochituate Aqueduct	City of Newton	0.347	42.32620003340	-71.22904933600
Neponset River Reservation	DCR - Division of State Parks and Recreation	3.067	42.27871071440	-71.05297043430
Rumney Marsh Reservation	DCR - Division of State Parks and Recreation	4.265	42.42811927810	-70.99623247730
Lawrence S and Ruth J Cole Conservation Area	Town of Carver	102.531	41.93303085220	-70.80185011720
Kennard Conservation Area	City of Newton	4.780	42.30910059220	-71.17602145130
Cochituate State Park	DCR - Division of State Parks and Recreation	3.546	42.31410065170	-71.37647250230
Baldpate Meadow	City of Newton	4.868	42.30502277840	-71.17141688760
Oakdale Woods Conservation Area	City of Newton	0.159	42.31846587930	-71.19623726090
Oakdale Woods Conservation Area	City of Newton	0.036	42.31847050330	-71.19544547120
Veteran's Memorial Park	City of Newton	0.554	42.35475952060	-71.19509207040
Webster Conservation Area	City of Newton	2.374	42.32983191210	-71.18130385930
Newton Cemetery	NEWTON CEMETERY CORPORATION	2.758	42.33523460580	-71.20843339740
Leo J. Martin Memorial Golf Course	DCR - Division of State Parks and Recreation	25.981	42.33349741540	-71.26194223590
Claflin School Playground	City of Newton	1.182	42.34121264410	-71.21193558730
Maplegate Country Club	ROBERT SMITH TRUST	18.071	42.10321681000	-71.44336982160
Framingham Sportsmens Club	FRAMINGHAM SPORTSMENS ASSOCIATION INC	28.016	42.21094804290	-71.53884988430
Burrage Pond WMA	Department of Fish and Game	106.224	41.99852764760	-70.86553071820
Halifax Water Supply Land	Town of Halifax	15.062	42.00218660040	-70.87360535190
Adams Street Conservation Area	Town of Holliston	4.976	42.18652349050	-71.49755344760
Town Forest	Town of Holliston	22.929	42.18581924010	-71.50040947540
Town Forest	Town of Holliston	44.230	42.18105934120	-71.49819743370
Town Forest	Town of Holliston	6.421	42.17947452050	-71.49676958810
Fairbanks Land	Town of Holliston	210.195	42.17015087380	-71.49217952980
Rocky Woods	Town of Holliston	59.929	42.19021546780	-71.49892427630
	Town of Holliston	4.503	42.17001484740	-71.49761325750
Brass Kettle Brook	Town of Cohasset	9.088	42.22689722060	-70.82025439450
Lily Pond Water Department Land	Town of Cohasset	19.243	42.22665411470	-70.82681010400
Brass Kettle Brook CR	Town of Cohasset	3.152	42.22475786210	-70.82561343040

SITE NAME	OWNER	SITE AREA (ACRES)	LATITUDE	LONGITUDE
Brass Kettle Brook CR	Town of Cohasset	2.142	42.22660744000	-70.82251880270
Ahern Field	City of Cambridge	2.525	42.36881689900	-71.08676818500
Dover-Sherborn Reg High School	Town of Dover	13.703	42.22149171700	-71.32396905540
	Town of Milford	8.998	42.16565550900	-71.50308498250
Memorial Park Beach	Town of Sharon	16.955	42.11109355320	-71.17779761790
Muddy & Town Pond Area	Town of Stoughton	40.029	42.12104701340	-71.12509129650
Houghtons Pond	Town of Holliston	0.809	42.21544293400	-71.42954817640
Heath Street CR	Heath LP	1.749	42.32262275900	-71.15407686120
Tufts University Fields	Tufts Univeristy	3.878	42.40753313680	-71.12291058240
	Town of Holliston	0.502	42.16289950700	-71.47160433320
Bay Farm	Town of Duxbury	1.160	42.00528749310	-70.71668001710
Dwight Square	Town of Brookline	0.156	42.34585424420	-71.12145793510
Blue Hills Reservation	DCR - Division of State Parks and Recreation	4.980	42.21987275390	-71.08098412490
Philbrick Green	Town of Brookline	0.279	42.32855208220	-71.12035021260
Back River Conservation Land	Town of Duxbury	12.561	42.05632269430	-70.67390920360
Duxbury Beach Reservation	DUXBURY BEACH RESERVATION INC	316.316	42.03798320060	-70.63281426620
Walnut Hills Cemetery	Town of Brookline	45.354	42.30321025030	-71.14649485850
Harden Hill Landing	Town of Duxbury	0.030	42.02320608140	-70.67646141690
Hopping Brook	Lena Park Committee	0.569	42.17157050110	-71.46107877080
Stoddard Park	Town of Holliston	13.242	42.18794812640	-71.41863738680
Webb Memorial State Park	SOUTH SHORE ASSOCIATION OF RETARDED CITIZENS	0.800	42.25757010080	-70.92282084580
Riverdale Park	DCR - Division of State Parks and Recreation	3.108	42.27128461890	-71.17440169010
Water Supply Land	Town of Carver	117.767	41.93510195720	-70.79363995370
Maple Meadows CR	MAPLE AVENUE MEADOWS LLC	21.203	42.35790947270	-71.41415716190
	Duxbury Rural and Historical Society	0.042	42.04745304190	-70.67369692580
Charles River Reservation	DCR - Division of State Parks and Recreation	1.372	42.27143478520	-71.30853617750
Satucket River Frontage	Town of East Bridgewater	4.756	42.02291608620	-70.94813701120
	X	0.343	42.31591239800	-71.34873649140
Pine Island	Town of Marshfield	3.438	42.14245839290	-70.71224945760
English Salt Marsh WMA	Department of Fish and Game	1.224	42.14488542780	-70.70596759680
English Salt Marsh WMA	Department of Fish and Game	290.051	42.15165878220	-70.71753588490
	Town of Walpole	7.301	42.13095163880	-71.25233021300
Roxbury Heritage State Park	DCR - Division of State Parks and Recreation	0.922	42.33225411330	-71.08037981100
Webster Sq	City of Boston	0.058	42.25790340810	-71.12080203640
Palmer CR	PALMER MORGAN	1.016	42.28674898160	-71.31716165650
Neponset River Reservation	BATES GEORGE P AND NANCY B	2.707	42.18702479410	-71.16328102270
Triangle Meadow	Sudbury Valley Trustees	3.405	42.30783538030	-71.55737115110
Broad Hill Reservoir	Town of Natick	5.667	42.28172221940	-71.32950586130
Puddingstone Park	City of Boston	0.180	42.30510971020	-71.08353848890
North River Conservation Land	Town of Norwell	2.063	42.11208761500	-70.78660569950
Blue Hills Reservation	Town of Braintree	10.372	42.21073875780	-71.02315814530
Mason Square	Town of Brookline	1.142	42.34790871330	-71.11221591000
Neponset River Reservation	DCR - Division of State Parks and Recreation	5.088	42.17148367440	-71.16734670750
Briggs Field	Massachusetts Institute of Technology	14.589	42.35651097780	-71.10008476320
St Marys Cemetery	Roman Catholic Archdiocese of Boston	31.526	42.16971986920	-71.03200794660
Reservoir Drive	Town of Southborough	3.896	42.29986336060	-71.51004234680
Walnut Park Play Area	City of Boston	0.323	42.31449828230	-71.09422595860
Springvale Well	Town of Natick	6.391	42.29833333430	-71.36854886990

SITE NAME	OWNER	SITE AREA (ACRES)	LATITUDE	LONGITUDE
	Town of Hopkinton	6.062	42.20409552700	-71.53045074870
Saddle Hill Road Lot	Town of Hopkinton	8.493	42.24227861990	-71.54976323250
Highland Park	Highland Park Association	1.022	42.25676475270	-71.54589371460
Highland Park	Highland Park Association	6.262	42.25494560330	-71.54507536880
Highland Park	Highland Park Association	8.205	42.25717512640	-71.54180331610
Highland Park	Highland Park Association	6.732	42.25969341560	-71.54445407320
Highland Park	Highland Park Association	2.395	42.26036869160	-71.54240493810
Cedar Swamp	DCR - Division of State Parks and Recreation	5.064	42.26804195910	-71.55830546560
Cedar Swamp	DCR - Division of State Parks and Recreation	51.530	42.26629881700	-71.55853796140
Cedar Swamp	DCR - Division of State Parks and Recreation	15.730	42.26517849520	-71.54773262990
Cedar Swamp	DCR - Division of State Parks and Recreation	2.165	42.26579712880	-71.54788602640
Cedar Swamp	DCR - Division of State Parks and Recreation	8.623	42.26440067580	-71.54330832660
Southborough Rod And Gun Club	SOUTHBOROUGH ROD AND GUN CLUB	51.432	42.26356721340	-71.54791338590
Southborough Rod And Gun Club	SOUTHBOROUGH ROD AND GUN CLUB	21.997	42.26486092490	-71.55360684620
Saddle Hill Country Club	HCG LIMITED PARTNERS	130.029	42.26057483930	-71.55572456970
Terry Park	Town of Hopkinton	12.094	42.23846991520	-71.53644640630
Hopkinton State Park	DCR - Division of State Parks and Recreation	16.586	42.23818214690	-71.52329340590
Hopkinton State Park	DCR - Division of State Parks and Recreation	40.529	42.24478093420	-71.52380056360
Marshfield Water Supply Land	Town of Marshfield	9.828	42.11186718510	-70.76055227310
	Town of Holliston	5.598	42.19381770740	-71.49161802430
	Town of Holliston	0.839	42.17663808750	-71.47459397170
	Town of Holliston	4.205	42.17733208800	-71.47449726190
Fuller Brook Park	Town of Wellesley	5.005	42.29948643610	-71.28528617080
Hopping Brook	X	6.842	42.17049026340	-71.46399106260
	Town of Duxbury	1.244	42.02665695640	-70.75287724220
Fitch Schoool	City of Waltham	1.643	42.36710357910	-71.24244749540
Well Site	City of Franklin	16.026	42.13297718320	-71.38262948440
Charles River Natural Valley Storage Area	Army Corps of Engineers	7.646	42.11233571980	-71.45775686000
Langley Island	Town of Hingham	4.173	42.26045902640	-70.88660536520
Blue Hills Reservation	DCR - Division of State Parks and Recreation	13.698	42.20509863790	-71.05979296200
Glenwood Cemetery	City of Everett	20.615	42.42142025370	-71.03121660400
Longwood Playground	Town of Brookline	4.248	42.33975444860	-71.11499413650
Hurly St/Vfw Playground	City of Cambridge	0.247	42.36842246170	-71.08303248260
Durrell Playground and Community Garden	City of Somerville	0.121	42.38173130000	-71.11021090460
Wetlands	Town of Dedham	49.611	42.22819290560	-71.16650851520
Neponset River Reservation	DCR - Division of State Parks and Recreation	16.709	42.26857386010	-71.08520974220
	Town of Wayland	1.096	42.34502414530	-71.33523006380
Elm Bank Reservation	DCR - Division of State Parks and Recreation	0.712	42.27608952440	-71.31021005490
	GLICKMAN	0.688	42.20455293270	-71.46983047930
Cochituate State Park	DCR - Division of State Parks and Recreation	13.893	42.31285040810	-71.37738967900
Webb Memorial State Park	DCR - Division of State Parks and Recreation	15.731	42.25910601240	-70.92479818170
Leo J. Martin Memorial Golf Course	DCR - Division of State Parks and Recreation	0.780	42.33048909810	-71.27125009240
	Town of Walpole	27.735	42.15559332900	-71.26002584350
The Daniels Property	Town of Holliston	23.876	42.20911748270	-71.43917765600
Accord Pond	Massachusetts American Water Company	5.967	42.17411636940	-70.88813843210
	Town of Holliston	39.550	42.19221498320	-71.40919473120
F. Gilbert Hills State Forest	DCR - Division of State Parks and Recreation	625.397	42.05612456870	-71.27803266510
Hull Shore Reservation	Trust for Public Land	0.143	42.26162686910	-70.85999365600

SITE NAME	OWNER	SITE AREA (ACRES)	LATITUDE	LONGITUDE
Wrentham Sportsmans Club	WRENTHAM SPORTSMENS ASSOCIATION	8.632	42.04070881490	-71.30013759440
Boston Harbor Islands State Park	DCR - Division of State Parks and Recreation	23.880	42.34113376930	-70.89616648930
Hopkinton State Park	DCR - Division of State Parks and Recreation	546.490	42.24201775980	-71.53372338530
Hopkinton State Park	DCR - Division of State Parks and Recreation	1.229	42.25300533560	-71.51708685280
Hopkinton State Park	DCR - Division of State Parks and Recreation	33.761	42.25820173880	-71.52880251160
Hopkinton State Park	DCR - Division of State Parks and Recreation	178.954	42.25460782540	-71.52495720820
Emerald Hills East	Hopkinton Area Land Trust	7.531	42.25447524520	-71.54478271750
Emerald Hills East	Sudbury Valley Trustees	6.924	42.25504331630	-71.54180337530
Emerald Hills East	Hopkinton Area Land Trust	10.020	42.24597067230	-71.54653941880
Emerald Hills East	Sudbury Valley Trustees	33.178	42.25051422590	-71.54075852180
Zettek Overlook	Hopkinton Area Land Trust	0.373	42.25128202940	-71.54925912800
Emerald Hills East	Hopkinton Area Land Trust	22.871	42.25019097240	-71.54915841530
Emerald Hills East	Town of Hopkinton	5.163	42.25192716700	-71.54601876760
Equus Hill Estates	Town of Hopkinton	1.592	42.23889018670	-71.54900822030
Equus Hill Estates	Town of Hopkinton	14.798	42.24166953070	-71.55159922850
Highland Park	HIGHLAND PARK ASSOCIATION	5.966	42.25762621270	-71.55078308700
Highland Park	HIGHLAND PARK ASSOCIATION	2.033	42.25555212880	-71.55140554490
Highland Park	HIGHLAND PARK ASSOCIATION	0.337	42.26174885370	-71.54145630410
Highland Park	Sudbury Valley Trustees	13.479	42.26338478940	-71.53885741670
Emerald Hills West	Town of Hopkinton	1.330	42.24796923060	-71.55259435580
Blue Hills Regional Vocational Technical High School Fields	BLUE HILLS REGIONAL VOCATIONAL TECHNICAL HIGH SCHOOL	35.427	42.18485141910	-71.10597541910
Medfield Jr. Sr. High School	Town of Medfield	79.966	42.18582587930	-71.29399580590
Winthrop Shore Reservation	DCR - Division of State Parks and Recreation	18.247	42.37718435370	-70.97048707460
Cypress Street Playground	Town of Brookline	5.218	42.33216716300	-71.12719347170
Overbrook/Edgemoor Lots	Town of Wellesley	0.706	42.31036512830	-71.32722927450
Minot Beach	Town of Scituate	3.116	42.24280535130	-70.76444287090
Town Land	Town of Duxbury	4.940	42.05867749820	-70.75134685340
Howe Park	City of Watertown	1.879	42.36805537930	-71.19403001550
Hopkinton State Park	DCR - Division of State Parks and Recreation	2.437	42.25192743170	-71.50936880540
	Town of Milton	1.123	42.25000321010	-71.08657079070
West Meadows WMA	Department of Fish and Game	13.088	42.03315251890	-71.03933069210
Charles River Reservation	DCR - Division of State Parks and Recreation	0.308	42.36694750080	-71.21736310100
Charles River Reservation	DCR - Division of State Parks and Recreation	0.077	42.36768779720	-71.19469349890
Union St Play Area	City of Boston	0.116	42.34045043250	-71.06688960670
Belle Isle Marsh Reservation	DCR - Division of State Parks and Recreation	1.929	42.39181006210	-70.99022206470
Stallbrook School	Town of Bellingham	17.109	42.12364744770	-71.45841331490
Pinney Land	Town of Scituate	3.610	42.19262126370	-70.75645341840
Thatcher Street Area	Town of East Bridgewater	0.669	42.06405775350	-70.98071523760
Charles River Natural Valley Storage Area	Army Corps of Engineers	12.835	42.11049433510	-71.45643292630
Blue Hills Reservation	DCR - Division of State Parks and Recreation	29.651	42.22537817890	-71.10548246050
Charles River Reservation	DCR - Division of State Parks and Recreation	3.717	42.36475663620	-71.18952808100
Charles River Reservation	DCR - Division of State Parks and Recreation	2.122	42.35606256060	-71.26113386210
Bridgewater Correctional Complex	Commonwealth of Massachusetts	251.350	41.95788178000	-70.94270785020
Well # 1	City of Franklin	133.798	42.07900266590	-71.41444133600
Charles River Reservation	DCR - Division of State Parks and Recreation	1.389	42.36093804910	-71.24861095690
Water Dept	Town of Scituate	104.603	42.19100366620	-70.77256422300
Charles River Natural Valley Storage Area	X	11.886	42.12808085700	-71.46967291920

SITE NAME	OWNER	SITE AREA (ACRES)	LATITUDE	LONGITUDE
	Town of Holliston	3.090	42.20057232650	-71.45074000880
Barrier Beach	Town of Scituate	13.393	42.22503127980	-70.75235009070
	X	0.494	42.35505540470	-71.33246920900
Ames Nowell State Park	DCR - Division of State Parks and Recreation	0.108	42.11288328260	-70.97910133610
Ames Nowell State Park	DCR - Division of State Parks and Recreation	5.261	42.11252927850	-70.97833557380
Ames Nowell State Park	DCR - Division of State Parks and Recreation	2.161	42.11348504780	-70.97931027550
Ames Nowell State Park	DCR - Division of State Parks and Recreation	0.090	42.11174481070	-70.99758874330
Ames Nowell State Park	DCR - Division of State Parks and Recreation	0.146	42.11980320970	-71.00049565980
Ames Nowell State Park	DCR - Division of State Parks and Recreation	0.206	42.12883247620	-70.98084452070
Ames Nowell State Park	DCR - Division of State Parks and Recreation	5.158	42.12556064300	-70.97746541130
Ames Nowell State Park	DCR - Division of State Parks and Recreation	25.682	42.12086399460	-70.97798042400
Emerald Hills West	Town of Hopkinton	16.065	42.24696165140	-71.55406585640
Deer Run	Hopkinton Area Land Trust	12.299	42.24846340190	-71.50053634810
Deer Run	Hopkinton Area Land Trust	0.296	42.24877814440	-71.49986741840
Zettek Conservation Area	Hopkinton Area Land Trust	1.781	42.23467917630	-71.51486967370
Zettek Conservation Area	Hopkinton Area Land Trust	1.518	42.23527904350	-71.51494953580
Zettek Conservation Area	Hopkinton Area Land Trust	5.024	42.23550195200	-71.51387477580
Franklin Woods	FRANKLIN WOODS ASSOCIATION	1.878	42.24396947020	-71.48747886350
Wiley Woods	Hopkinton Area Land Trust	15.454	42.24378902310	-71.48711373120
Brook Hollow	Hopkinton Area Land Trust	11.998	42.24686389430	-71.48986763580
Nira Avenue Rock	City of Boston	1.357	42.32532766140	-71.10973220890
Neponset River Reservation	DCR - Division of State Parks and Recreation	0.149	42.16498362730	-71.17386375600
Town Beach	Town of Pembroke	0.117	42.02462669500	-70.82976120760
Dudley Town Common	City of Boston	0.294	42.32481624050	-71.07503450910
Ashdod Forest	Town of Duxbury	1.238	42.05467981760	-70.75722511590
Cedar Swamp	Army Corps of Engineers	14.050	42.17947634460	-71.46981749400
Bolivar Swimming Area	Town of Canton	44.052	42.14856495850	-71.13792254080
Mystic River Reservation	DCR - Division of State Parks and Recreation	6.942	42.40146491170	-71.09626582750
Weir River Estuary Park	Town of Hull	3.719	42.26016823630	-70.86198382880
St Johns Cemetery	Roman Catholic Archdiocese of Boston	8.338	42.23140914830	-71.52810878880
Central Jr. High School	Town of Hingham	23.420	42.23102080050	-70.88467865690
Coughlin Park - Restricted	Town of Winthrop	1.183	42.36381478890	-70.97372806880
Peter Gilmore Playground	City of Waltham	1.308	42.36791260110	-71.23480957180
Fuller Brook Park	Town of Wellesley	2.086	42.29516767060	-71.28882694040
Collela's Park	Town of Hopkinton	32.661	42.20283789140	-71.52165611990
	X	6.155	42.11141908660	-71.43829368660
Boston Harbor Islands State Park	DCR - Division of State Parks and Recreation	56.865	42.32936118650	-70.92798653690
Leavitt St. Conserv. Land	Town of Hingham	14.219	42.22937979480	-70.86307892100
Edmands Park	City of Newton	0.641	42.34140915280	-71.19939622780
Newton Cemetery	NEWTON CEMETERY CORPORATION	2.204	42.33555701790	-71.20986390170
Wellington Playground	City of Newton	1.841	42.35407058620	-71.22699130920
Brae Burn Country Club	BRAE BURN COUNTRY CLUB	129.804	42.33313978010	-71.23311331760
Cochituate Aqueduct	City of Newton	0.360	42.32408703050	-71.24049153600
Kennard Park	City of Newton	15.952	42.31278855870	-71.17922936470
Old Wayland Reservoir	Town of Wayland	7.264	42.33744421810	-71.34081317530
Woodland Country Club	WOODLAND GOLF CLUB OF AUBURNDALE	1.850	42.33507765040	-71.25262639900
Newton Commonwealth Golf CR	City of Newton	19.760	42.34391797550	-71.17669632680
Lincoln Playground	City of Newton	5.354	42.32898144940	-71.22912948730

SITE NAME	OWNER	SITE AREA (ACRES)	LATITUDE	LONGITUDE
Ames Nowell State Park	DCR - Division of State Parks and Recreation	7.477	42.12294588060	-70.97734588950
Ames Nowell State Park	DCR - Division of State Parks and Recreation	8.985	42.12453029420	-70.97606978990
Allen Street Playground and Community Garden	City of Somerville	0.125	42.37765239800	-71.09303501110
Massa Playground	Town of Winthrop	0.599	42.36963952230	-70.96989211930
Cambridge Common	City of Cambridge	8.213	42.37678033700	-71.12089529270
Chelsea Commons	City of Chelsea	1.004	42.40327726190	-71.02137844750
140 Highland Street CR	Kafka Nancy H and Black David and Reyes Rica	0.918	42.32489687350	-71.09254064790
ONeil Farm	Wildlands Trust	71.996	42.03363799340	-70.75232559820
ONeil Farm	Wildlands Trust	54.365	42.02868362970	-70.74652791810
	Town of Duxbury	0.489	42.07035607500	-70.71827210920
Charles River Reservation	BOSTON SCIENTIFIC CORPORATION	0.666	42.36557447790	-71.21376938630
	Town of Holliston	7.897	42.19696742620	-71.46206165280
Nason Street Playground	City of Franklin	0.305	42.08112872190	-71.40202341840
Library/War Memorial Park	City of Cambridge	2.786	42.37345979790	-71.11040526950
Lipsky Field	Town of Stoughton	0.503	42.12552229180	-71.11180185770
Mystic River Reservation	DCR - Division of State Parks and Recreation	1.408	42.40114417550	-71.07995618830
Columbus Park	City of Boston	57.557	42.32651823220	-71.05030341180
Dorchester Shores Reservation	DCR - Division of State Parks and Recreation	9.493	42.31357836730	-71.04834222180
Linwood Park	City of Boston	0.074	42.32852100560	-71.09470523630
West Meadows	Town of West Bridgewater	3.089	42.03592929610	-71.04974223660
Village Falls Park	DCR - Division of State Parks and Recreation	2.054	42.25884028780	-71.26239624390
Hull Shore Reservation	Trust for Public Land	0.243	42.26264298720	-70.85811709620
Blue Hills Reservation	DCR - Division of State Parks and Recreation	0.761	42.23917805970	-71.03303367560
Gannett Playground	City of Cambridge	0.270	42.37283728760	-71.08956757060
Walpole Old Burial Place	Town of Walpole	0.742	42.15164587850	-71.24860411320
Bridgewater State College	Commonwealth of Massachusetts	23.237	41.99077640930	-70.95621809000
Bromley Heath Playground	City of Boston	0.096	42.32378975270	-71.10009219210
Fort Revere	DCR - Division of State Parks and Recreation	0.881	42.30453636630	-70.90677051160
North Hill Purchase	Town of Duxbury	30.784	42.03758690440	-70.69491271100
	Town of Easton	9.134	42.01083406500	-71.13183279170
	X	0.639	42.34332036570	-71.33286644150
	Town of Avon	13.651	42.11973970910	-71.02718295530
	Town of Braintree	2.902	42.19364898320	-71.00545613460
Smith Land	Town of Duxbury	5.525	42.07123844220	-70.72971934110
	Town of Wayland	44.704	42.33860665170	-71.33086959000
Bellingham Hill Park	City of Chelsea	0.386	42.39089456050	-71.02896062190
	Town of Duxbury	1.190	42.02626302250	-70.75259908340
	Town of Norwell	11.984	42.14544281580	-70.79631503200
North And South River Estuary	Town of Marshfield	7.380	42.15213717140	-70.72528234040
Cunningham Park	CUNNINGHAM FOUNDATION OF MILTON	91.142	42.25217176820	-71.04864278900
Neponset River Reservation	DCR - Division of State Parks and Recreation	0.867	42.26063528770	-71.10839726370
Hunnewell Woods	City of Newton	1.630	42.35578754640	-71.17210771730
Cochituate Aqueduct	City of Newton	0.103	42.32600500100	-71.22443080080
Webster Conservation Area	City of Newton	8.512	42.32958504240	-71.17748457600
Goddard Christina Conservation Area	City of Newton	0.368	42.30571470000	-71.20848910710
Auburndale Park	City of Newton	0.406	42.35311781310	-71.25054772540
Leo J. Martin Memorial Golf Course	DCR - Division of State Parks and Recreation	1.102	42.33017496480	-71.26570734460
Charles River Reservation	DCR - Division of State Parks and Recreation	1.208	42.34052948110	-71.25581834650

SITE NAME	OWNER	SITE AREA (ACRES)	LATITUDE	LONGITUDE
Dolan Pond Conservation Area	City of Newton	0.169	42.35109983840	-71.23619152010
	X	0.294	42.31734534870	-71.34553555460
Oakdale Woods Conservation Area	City of Newton	0.175	42.31847644790	-71.19670050700
Charles River Country Club	CHARLES RIVER COUNTRY CLUB	21.929	42.30346032200	-71.20831075560
Cochituate Aqueduct	City of Newton	0.440	42.32566518110	-71.22357592080
Hemlock Gorge Reservation	DCR - Division of State Parks and Recreation	0.043	42.31585063170	-71.22766812270
Auburndale Park	City of Newton	0.719	42.35336593780	-71.25077388810
	City of Newton	3.322	42.36256518410	-71.19761810400
Cabot Tot Lot	City of Newton	0.424	42.34853212450	-71.19882166460
Norumbega Park	City of Newton	0.230	42.34872883750	-71.25579289620
Charles River Pathway	City of Newton	0.350	42.30695979460	-71.22089706280
Hockomock Swamp WMA	Department of Fish and Game	0.767	42.01037346390	-71.06000153660
Dolan Pond Conservation Area	City of Newton	0.215	42.35067198940	-71.23681227660
Edmands Park	City of Newton	19.863	42.34207921730	-71.19752025410
Goddard Christina Conservation Area	City of Newton	0.352	42.30577052310	-71.20831969500
Charles River Reservation	DCR - Division of State Parks and Recreation	0.014	42.30642619310	-71.21691896590
Charles River Reservation	DCR - Division of State Parks and Recreation	2.577	42.35320609720	-71.25854837010
Forte Park	City of Newton	6.084	42.36607880970	-71.19702176890
Charles River Reservation	DCR - Division of State Parks and Recreation	0.255	42.32466774590	-71.24924211470
Charles River Reservation	DCR - Division of State Parks and Recreation	2.771	42.33655418880	-71.25745699690
Cochituate Aqueduct	City of Newton	0.204	42.33283379700	-71.20117571180
Charles River Reservation	DCR - Division of State Parks and Recreation	0.008	42.32606326750	-71.25178483930
Lower Falls Park	Commonwealth of Massachusetts	33.046	42.32863932450	-71.26690232160
Charlesbank Park	City of Newton	0.112	42.35821509430	-71.18298306440
Hemlock Gorge Reservation	DCR - Division of State Parks and Recreation	1.282	42.31466332080	-71.22624912720
Hemlock Gorge Reservation	DCR - Division of State Parks and Recreation	2.634	42.31591852270	-71.22714801120
Charles River Reservation	DCR - Division of State Parks and Recreation	2.488	42.36559336530	-71.21557943550
Cold Spring - Capasso	City of Newton	0.291	42.32802243270	-71.21020899990
Cochituate Aqueduct	City of Newton	0.551	42.32638430050	-71.22534908120
Skyline Park	Town of Brookline	16.492	42.31094960450	-71.16731721610
Skyline Park	Town of Brookline	11.684	42.31195308240	-71.16926052990
Hopkinton Woods	Town of Hopkinton	5.858	42.21237824430	-71.49804912300
Wyman Lane	Town of Hopkinton	16.134	42.22581887280	-71.49375323210
Aprilla Farm	Town of Hopkinton	3.098	42.22347368280	-71.49675485020
Aprilla Farm	Town of Hopkinton	5.677	42.22424844360	-71.49785391100
Aprilla Farm	Town of Hopkinton	23.195	42.22488862800	-71.49703299160
Aprilla Farm	Town of Hopkinton	4.730	42.22693239270	-71.49718961330
College Park Rock	Town of Hopkinton	11.450	42.19253222020	-71.50208426910
College Rock Park	Town of Hopkinton	9.876	42.19451870920	-71.49938888740
Clinton St.	Town of Hopkinton	9.873	42.21807283680	-71.46819818170
Metrowest YMCA Camp	Metrowest YMCA	3.230	42.22509504450	-71.46828650880
Metrowest YMCA Camp	Metrowest YMCA	1.283	42.22789596090	-71.48013914270
Metrowest YMCA Camp	Metrowest YMCA	53.137	42.22684983180	-71.47478978100
Metrowest YMCA Camp	Metrowest YMCA	63.625	42.22757953640	-71.46975763040
Olde North Mill	Hopkinton Area Land Trust	32.313	42.21728642490	-71.47243443740
Olde North Mill	Hopkinton Area Land Trust	20.283	42.21893751770	-71.47492911580
Hearthstone	Town of Hopkinton	5.347	42.22485706570	-71.50906278650
Ash Street Land	Town of Hopkinton	43.561	42.22497405910	-71.50061628990

SITE NAME	OWNER	SITE AREA (ACRES)	LATITUDE	LONGITUDE
Hearthstone	Town of Hopkinton	22.435	42.22677139190	-71.50863522010
Ash Street Land	Town of Hopkinton	15.881	42.22650018410	-71.50496229100
Hopkinton Crossing	Town of Hopkinton	31.175	42.22984782650	-71.51012153180
Hearthstone	Town of Hopkinton	0.346	42.22706464300	-71.50920065670
Hemlock Gorge Reservation	DCR - Division of State Parks and Recreation	1.826	42.31632167760	-71.22849059870
Park School CR	Faulkner Mary D	11.884	42.31582008910	-71.13723115000
Morses Pond Beach	Town of Wellesley	4.066	42.29609661300	-71.31748078440
Charles River Reservation	DCR - Division of State Parks and Recreation	0.806	42.27210235780	-71.30901653560
Little Brewster Island	National Park Service	3.393	42.32808609200	-70.89056365500
	Town of Duxbury	0.338	42.04741158660	-70.67405486740
Robsham Gift North	Sudbury Valley Trustees	0.501	42.34303464420	-71.38694047660
Hockomock Swamp	Town of West Bridgewater	6.049	41.99659616740	-71.00970004360
Hamlen	Town of Wayland	20.041	42.33806316640	-71.33725552590
Roxbury Heritage State Park	DCR - Division of State Parks and Recreation	0.144	42.33082484520	-71.08948314030
	X	2.668	42.34337809680	-71.33556238560
	Holliston Historical Society	3.546	42.20754137610	-71.42835059040
Cemetery	Town of Pembroke	1.209	42.10217777560	-70.78621118020
	X	3.874	42.18407470140	-71.47049983460
	Town of Holliston	4.071	42.17475757090	-71.46994901420
Wompatuck State Park	DCR - Division of State Parks and Recreation	401.951	42.21994425030	-70.85089306560
Cedar Swamp	Army Corps of Engineers	1.694	42.18536248770	-71.46712995560
Rivermoor Habitat Park	Town of Scituate	201.259	42.17057162570	-70.72324699340
Charles River Natural Valley Storage Area	Army Corps of Engineers	66.943	42.17118959270	-71.33912727700
Revere Beach Reservation	DCR - Division of State Parks and Recreation	1.270	42.41912245220	-70.98743404810
	Town of Walpole	16.842	42.16243809720	-71.26894062220
Ridge Sports Area	JERRY RIDGE	17.551	42.20929568870	-71.03753295150
Neponset River Reservation	DCR - Division of State Parks and Recreation	0.336	42.28480719520	-71.04112682640
Norumbega Park	City of Newton	11.621	42.34805593930	-71.25682234310
Martin Conservation Area	City of Newton	0.093	42.31718645660	-71.21653671590
Norumbega Park	City of Newton	0.249	42.34894434630	-71.25647953360
Woodland Country Club	WOODLAND GOLF CLUB OF AUBURNDALE	12.707	42.33276447930	-71.24813565630
	X	0.425	42.31610578280	-71.34989594660
	X	0.481	42.31838266790	-71.34323217330
Bulloughs Pond Park	City of Newton	1.093	42.34210634950	-71.20582559730
Norumbega Park	City of Newton	0.352	42.34926220330	-71.25703707220
Hemlock Gorge Reservation	DCR - Division of State Parks and Recreation	0.825	42.31285905320	-71.22639649940
Cochituate Aqueduct	City of Newton	1.625	42.32529616280	-71.21925098560
Ordway Park	Newton Conservators	0.476	42.33279523210	-71.18872773530
	X	0.325	42.31698911260	-71.34582188000
Sargent Street Park	City of Newton	0.087	42.34709858160	-71.18881479180
Charles River Reservation	DCR - Division of State Parks and Recreation	1.235	42.35769448290	-71.24584734170
Jackson Street Park	City of Newton	0.099	42.31932527970	-71.18303060980
Evergreen Street Cemetery	City of Newton	1.422	42.31730380720	-71.20917559690
Cochituate Aqueduct	City of Newton	1.070	42.32477980240	-71.23553175050
Nahanton Park	City of Newton	32.315	42.29901961990	-71.20733869890
Boyd Park	City of Newton	1.986	42.36058675360	-71.19302626210
Charles River Reservation	DCR - Division of State Parks and Recreation	0.133	42.31901744870	-71.22868816830
Leo J. Martin Memorial Golf Course	DCR - Division of State Parks and Recreation	9.121	42.33106952400	-71.26514562990

SITE NAME	OWNER	SITE AREA (ACRES)	LATITUDE	LONGITUDE
Oakdale Woods Conservation Area	City of Newton	0.159	42.31845261000	-71.19579346820
Hyde Park	City of Newton	1.047	42.32070310600	-71.21007791100
Burr School	City of Newton	9.465	42.35306642900	-71.24312599720
Kennard Conservation Area	City of Newton	19.124	42.31068669340	-71.17848837920
Coldspring Park	City of Newton	5.477	42.32958920780	-71.21555086160
St Marys Cemetery	EPISCOPAL SOCIETYOF ST MARYS CHURCH	1.436	42.32685070230	-71.25832778220
Cohan Conservation Area	City of Newton	0.456	42.32446759970	-71.18439435890
Charles River Reservation	DCR - Division of State Parks and Recreation	0.006	42.32167078320	-71.23908502580
Oakdale Woods Conservation Area	City of Newton	0.166	42.31799519520	-71.19519838500
Cohan Conservation Area	City of Newton	0.553	42.32491618100	-71.18431298540
River Street Playground	City of Newton	0.745	42.35388181550	-71.23278614370
Oakdale Woods Conservation Area	City of Newton	0.159	42.31846057850	-71.19601546430
	City of Newton	0.026	42.31285574440	-71.22198961050
Norumbega Park	City of Newton	0.250	42.34880173660	-71.25613971300
Charles River Reservation	DCR - Division of State Parks and Recreation	0.066	42.32474949310	-71.25799037870
Webster Conservation Area	City of Newton	10.292	42.32842453910	-71.17281543490
Rev Ford Playground	City of Newton	2.962	42.34639583990	-71.23772003440
Rumney Marsh Reservation	DCR - Division of State Parks and Recreation	4.664	42.42693895850	-70.99953069390
Wildwood Glen	Town of Hopkinton	1.140	42.19641023830	-71.53296902460
Wildwood Glen	Town of Hopkinton	25.904	42.19496665110	-71.53467268150
Springwood West	Town of Hopkinton	7.190	42.19758940520	-71.50081088570
Mystic River Reservation	DCR - Division of State Parks and Recreation	13.961	42.41885199680	-71.12311019280
	Town of Duxbury	10.689	42.05665601770	-70.65453616550
Rumney Marsh Reservation	DCR - Division of State Parks and Recreation	6.227	42.43023057470	-70.99916530990
	Town of Norwell	0.712	42.12983356840	-70.81623175720
Quincy Shore Drive	DCR - Division of State Parks and Recreation	2.345	42.28234400010	-71.03390623570
Wheaton Farm	Town of Easton	27.584	42.00509182730	-71.13668037970
Bromley Heath Community Garden	City of Boston	0.063	42.32367525320	-71.09993979800
High School Fileds	Town of Holliston	20.283	42.20503897150	-71.44171570470
Neponset River Reservation	DCR - Division of State Parks and Recreation	2.711	42.24174969450	-71.12751032650
Upland Sportsmans Club	UPLAND SPORTSMANS CLUB	24.691	41.95985653650	-70.79771897400
Stony Brook Wildlife Sanctuary	Massachusetts Audubon Society	1.127	42.10796386710	-71.31753384920
Flagg St Scooccer Field	Department of Corrections	15.077	41.96897438250	-70.95682778020
State House Grounds	Commonwealth of Massachusetts	1.634	42.35783224700	-71.06378060530
W.Housing Proj. Playground	City of Watertown	0.312	42.37663991410	-71.19382023980
Revere Beach Reservation	DCR - Division of State Parks and Recreation	4.026	42.44081942280	-70.96751934000
East Bridgewater Middle School	Town of East Bridgewater	29.095	42.02720506460	-70.94442769500
	X	0.559	42.18297198990	-71.41997487050
C W Welch Memorial Fish And Game Preserve	C W WELCH FISH AND GAME PRESERVE	49.030	42.09792387190	-71.09908737510
Charles River Reservation	DCR - Division of State Parks and Recreation	9.166	42.36947998230	-71.22360103600
Charles River Reservation	BRANDEIS UNIVERSITY	3.131	42.35891659850	-71.25033798230
Bird Street Conservation Area	Town of Stoughton	47.247	42.09409012310	-71.11273353870
	Town of Braintree	18.880	42.19094304540	-70.99771246610
Franklin Park Zoo	DCR - Division of State Parks and Recreation	0.762	42.31147632370	-71.09421046800
North Stoughton Area	Town of Stoughton	29.948	42.14151988380	-71.10751008460
Neponset River Reservation	DCR - Division of State Parks and Recreation	8.656	42.26806276150	-71.04671711140
	Town of Duxbury	0.720	42.05843002990	-70.74841169730
Richardson CR	Richardson Margaret C	0.778	42.32724339470	-71.13980291420

SITE NAME	OWNER	SITE AREA (ACRES)	LATITUDE	LONGITUDE
	Town of Walpole	5.929	42.15816655130	-71.26403765100
Commonwealth Ave Mall	City of Boston	1.831	42.34939746550	-71.08738952890
Mystic River Reservation	DCR - Division of State Parks and Recreation	2.432	42.39654358570	-71.08041444830
Little Mystic Access Area	City of Boston	9.258	42.38107385480	-71.05926050220
Bridgewater Correctional Complex	Commonwealth of Massachusetts	0.192	41.94604665970	-70.94720983370
Wilder Lee St Playground	City of Cambridge	0.283	42.37023042770	-71.10506859910
Charles River Reservation	DCR - Division of State Parks and Recreation	0.839	42.27106923120	-71.30887423690
	Town of Medway	4.484	42.13610314840	-71.37711549480
North Hill Purchase	Town of Duxbury	14.675	42.03865280740	-70.69114886930
	X	9.063	42.10836060030	-71.43781251070
Rossmore/Steadman Park	City of Boston	0.094	42.30481070390	-71.10647550020
Josselyn Ave Landing	Town of Duxbury	0.345	42.02809446180	-70.67135760310
Town Hall / Hunnewell Park	Town of Wellesley	3.837	42.29850484780	-71.29170252090
Oakdale Woods Conservation Area	City of Newton	0.170	42.31846532060	-71.19556961820
Oakdale Woods Conservation Area	City of Newton	0.149	42.31804582700	-71.19609999980
Coldspring Park	City of Newton	0.678	42.32928329600	-71.21148456720
Woodland Country Club	WOODLAND GOLF CLUB OF AUBURNDALE	29.143	42.33194403910	-71.25099110760
Cochituate State Park	DCR - Division of State Parks and Recreation	5.165	42.31232099910	-71.37097539760
Cochituate Aqueduct	City of Newton	1.130	42.32541914960	-71.24524980320
Charles River Reservation	DCR - Division of State Parks and Recreation	0.881	42.32678658370	-71.25386904120
	X	0.216	42.31580021940	-71.34743382540
Woodland Country Club	WOODLAND GOLF CLUB OF AUBURNDALE	14.442	42.33399359060	-71.25221648960
Franklin School	City of Newton	2.675	42.35876217240	-71.22962748400
Charlesbank Park	City of Newton	0.228	42.35805777920	-71.18312377800
Williams School	City of Newton	0.813	42.34242277820	-71.25069539520
	City of Newton	0.264	42.33038916540	-71.19147698030
Pod Meadow	Town of Wayland	0.318	42.33959906010	-71.40452300980
Coldspring Park	City of Newton	7.123	42.32760786970	-71.21087197670
Charles River Reservation	DCR - Division of State Parks and Recreation	11.337	42.36410071290	-71.20881167900
Brae Burn Country Club	BRAE BURN COUNTRY CLUB	1.318	42.32749551910	-71.23224788650
Dolan Pond Conservation Area	City of Newton	0.185	42.35076316350	-71.23652261820
Nahanton Park	City of Newton	24.886	42.30148699280	-71.20856225990
Hamlen Cr #24	HAMLEN DEVENS H AND JAMES M	1.444	42.35001440220	-71.33622001700
Charles River Reservation	DCR - Division of State Parks and Recreation	2.508	42.32668901760	-71.26277789350
Brae Burn Country Club	BRAE BURN COUNTRY CLUB	55.158	42.33492789520	-71.23830678100
Woodland Country Club	WOODLAND GOLF CLUB OF AUBURNDALE	18.835	42.33457007920	-71.24863210440
Leo J. Martin Memorial Golf Course	DCR - Division of State Parks and Recreation	0.310	42.33003938720	-71.26730721110
Dolan Pond Conservation Area	City of Newton	0.166	42.35027558170	-71.23692082220
Charles River Reservation	DCR - Division of State Parks and Recreation	0.665	42.32487697960	-71.25676514160
Dolan Pond Conservation Area	City of Newton	4.113	42.35144619790	-71.23437545860
Cold Spring - Capasso	City of Newton	2.418	42.32825969440	-71.20954075890
	X	0.380	42.31662260090	-71.34651840200
City Hall Grounds	City of Newton	2.084	42.33879238240	-71.20790068680
Cochituate Aqueduct	City of Newton	1.033	42.32510579570	-71.22214546080
Newton Centre Common	City of Newton	0.532	42.33167493910	-71.19429930220
Dolan Pond Conservation Area	City of Newton	0.155	42.35129565370	-71.23617287620
Fessenden School Fields	Fessenden School	0.814	42.35966524760	-71.21766967670
Dolan Pond Conservation Area	City of Newton	0.259	42.35043012950	-71.23615104870

SITE NAME	OWNER	SITE AREA (ACRES)	LATITUDE	LONGITUDE
Webster Conservation Area	City of Newton	6.071	42.33118976260	-71.17864328840
South Shore Regional School	SOUTH SHORE REGIONAL SCHOOL	33.049	42.14668110690	-70.86207385830
	Town of Holliston	7.047	42.20628911210	-71.41167025700
General McArthur Square	City of Cambridge	0.178	42.37478347730	-71.11882050820
Cedar Mills	Town of Walpole	75.850	42.12265302360	-71.28129269780
Chemung School	Town of Stoughton	7.593	42.13005188700	-71.13082364400
Borderland State Park	DCR - Division of State Parks and Recreation	58.411	42.08920543730	-71.16233543920
Roaring Bulls Island	National Park Service	0.047	42.35666310490	-70.87982270350
Town Line Brook	DCR - Division of State Parks and Recreation	0.730	42.42367106000	-71.03551649750
Charles River Reservation	DCR - Division of State Parks and Recreation	2.731	42.36904857410	-71.06969475480
George Mooney Park	Town of Southborough	6.989	42.27294354450	-71.53486450530
St Patricks Cemetery	Roman Catholic Archdiocese of Boston	14.461	42.38207422920	-71.19338320340
Common Street Cemetery	City of Watertown	2.335	42.36877764760	-71.17796570970
Rumney Marsh Reservation	DCR - Division of State Parks and Recreation	11.100	42.42752701240	-70.99285157620
Roxbury Heritage State Park	DCR - Division of State Parks and Recreation	0.541	42.33101346770	-71.09084344460
	X	3.843	42.20167660220	-71.46732204900
Hunnewell Woods	ALGONQUIN HILL HOMEOWNERS ASSOCIATION	6.831	42.28470438110	-71.32880350990
Williams Sq	City of Boston	0.039	42.24607190440	-71.11485080870
Bridgewater Correctional Complex	Commonwealth of Massachusetts	11.562	41.94463976040	-70.96644681230
Almon Fredericks Estate	Town of Stoughton	7.046	42.13602884680	-71.08529565480
	Duxbury Rural and Historical Society	0.871	42.03436166640	-70.71912770730
Long Island	Town of Duxbury	3.054	42.05139728020	-70.65135274200
Mystic River Reservation	DCR - Division of State Parks and Recreation	0.457	42.40621796240	-71.10153929140
Oakland Street Cemetery	Town of Medway	21.950	42.14880499760	-71.39313392580
Old Rr R.O.W By Grossmans	Town of Wellesley	1.273	42.32567926800	-71.26061282540
	Town of Duxbury	3.793	42.05472809890	-70.75513907110
Charles River Reservation	DCR - Division of State Parks and Recreation	0.578	42.32661687530	-71.26062062150
Franklin Park Zoo	DCR - Division of State Parks and Recreation	66.927	42.30517187570	-71.08900658820
Cedar Swamp	Army Corps of Engineers	6.383	42.17461040800	-71.46510833200
Sarah Island	Town of Hingham	3.749	42.25785294270	-70.88523544280
Comm Of Mass Land	Commonwealth of Massachusetts	2.894	42.06670607220	-70.77502767570
Dudley Triangle	Town of Brookline	0.806	42.32466018670	-71.13754708070
Mystic River Reservation	DCR - Division of State Parks and Recreation	22.700	42.41780276000	-71.14057015760
Boston Harbor Islands State Park	DCR - Division of State Parks and Recreation	40.247	42.32001012660	-70.92812836130
Gore Place	GORE PLACE SOCIETY	9.439	42.37020780450	-71.21152815420
Alberico Play Ground	City of Cambridge	0.545	42.36094287020	-71.11265009190
	City of Newton	0.268	42.35790505490	-71.19271799430
Cabot Park	City of Newton	10.989	42.35021036500	-71.19731907440
Chafin Park	City of Newton	0.830	42.35492953380	-71.18588491530
Hunnewell Playground	City of Newton	4.656	42.35687706080	-71.17232138640
Arnold - Country Club Island	City of Newton	1.529	42.30666068740	-71.19304041010
Oakdale Woods Conservation Area	City of Newton	0.179	42.31839154460	-71.19509425150
Richardson Playground	City of Newton	2.976	42.32624877800	-71.22013153850
Charles River Pathway	City of Newton	0.371	42.30686471270	-71.22070123480
Charles River Reservation	DCR - Division of State Parks and Recreation	2.704	42.32565565560	-71.25110494250
Coldspring Park	City of Newton	0.295	42.32750483980	-71.21510868320
Lowell Park	City of Newton	0.585	42.35585014030	-71.20841168040
Charles River Reservation	DCR - Division of State Parks and Recreation	1.863	42.32624930220	-71.25859945670

SITE NAME	OWNER	SITE AREA (ACRES)	LATITUDE	LONGITUDE
Charles River Reservation	DCR - Division of State Parks and Recreation	14.099	42.35870700590	-71.17381378550
Carr Playground	City of Newton	3.085	42.36022088960	-71.20973920820
Woodland Country Club	WOODLAND GOLF CLUB OF AUBURNDALE	2.224	42.33444356350	-71.24568943580
Charles River Reservation	DCR - Division of State Parks and Recreation	29.509	42.32105402590	-71.23731468750
Norumbega Park	City of Newton	0.268	42.34858477860	-71.25519113400
	X	0.423	42.35423374150	-71.34063413040
Farlow Park	City of Newton	3.770	42.35415638370	-71.18442743300
Waban Playground	City of Newton	4.678	42.32733673110	-71.23386259350
Memorial Spaulding School	City of Newton	2.767	42.30151616970	-71.17900638880
	X	0.211	42.31588820160	-71.34821482730
	X	0.659	42.31658369720	-71.34609709780
Newton Highlands Playground	City of Newton	13.034	42.31723237090	-71.20662298760
Crystal Lake	City of Newton	0.559	42.32605338090	-71.20322809780
Dolan Pond Conservation Area	City of Newton	1.431	42.35110491940	-71.23533642360
Oakdale Woods Conservation Area	City of Newton	0.504	42.31801556480	-71.19564500420
Hemlock Gorge Reservation	DCR - Division of State Parks and Recreation	0.140	42.31414797540	-71.22638169710
Webster Conservation Area	City of Newton	1.551	42.33065678130	-71.17677007410
Brae Burn Country Club	BRAE BURN COUNTRY CLUB	0.736	42.33268261810	-71.22822972630
Newton Commonwealth Golf CR	City of Newton	1.406	42.34200798460	-71.16893665090
Cochituate State Park	DCR - Division of State Parks and Recreation	72.969	42.31679394930	-71.37125159280
Eden Playground	City of Newton	1.632	42.35069117800	-71.22529181480
Oakdale Woods Conservation Area	City of Newton	0.164	42.31847284830	-71.19646283540
Coletti-Magni Park	City of Newton	0.461	42.36048272480	-71.20215045140
Newton Commonwealth Golf CR	City of Newton	21.560	42.34383126710	-71.17166442270
Old Wayland Reservoir	Town of Wayland	0.347	42.33460612380	-71.34191198840
Cochituate Aqueduct	City of Newton	0.172	42.32538185930	-71.23176987610
Cochituate Aqueduct	City of Newton	0.427	42.32493057960	-71.24339401200
Cochituate Aqueduct	City of Newton	1.318	42.33219119570	-71.20318310100
Old Railroad Bed	Town of Medway	19.796	42.14247272960	-71.41189014760
Granary Burying Ground	City of Boston	1.653	42.35744485700	-71.06166914650
Public Ground	City of Boston	0.033	42.30551735200	-71.08490778410
Mystic River Reservation	DCR - Division of State Parks and Recreation	0.150	42.41586811390	-71.10328965480
Red Wing Bay	DCR - Division of State Parks and Recreation	1.516	42.26007915580	-71.26461303660
Ridgelawn Cemetery	City of Watertown	19.134	42.37704541330	-71.20209209610
Boston Harbor Islands State Park	DCR - Division of State Parks and Recreation	1.608	42.28060014640	-70.92459286570
Kent St Marshes	Town of Scituate	3.455	42.18569243480	-70.72568923090
Old Colony Ywca	YWCA	1.189	42.01542787410	-70.94133963590
Coughlin Park	Town of Winthrop	10.194	42.36258369730	-70.97405964230
Hunnewell Cr 11	HUNNEWELL WALTER	3.042	42.28690016590	-71.30458825620
Cochituate State Park	DCR - Division of State Parks and Recreation	91.495	42.28151919680	-71.36906203200
Hammond Pond Parkway	DCR - Division of State Parks and Recreation	14.773	42.31429304530	-71.16897628030
Boston Harbor Islands State Park	DCR - Division of State Parks and Recreation	4.309	42.26301046900	-70.94769918250
Rumney Marsh Reservation	DCR - Division of State Parks and Recreation	5.527	42.42480380960	-71.00100277780
Bridgewater State College	Commonwealth of Massachusetts	55.070	41.99070622470	-70.96066879400
Stony Brook Reservation	DCR - Division of State Parks and Recreation	0.396	42.25809688450	-71.13069516290
English Salt Marsh WMA	Department of Fish and Game	65.993	42.14237887540	-70.70662239470
North And South River Estuary	Town of Marshfield	5.733	42.14959602040	-70.72618318810
Pine Point Conservation Area	Town of Wellesley	0.848	42.30200486450	-71.31861720810

SITE NAME	OWNER	SITE AREA (ACRES)	LATITUDE	LONGITUDE
Jefferson Playground	City of Boston	3.297	42.32614775530	-71.10855137930
Revere Beach Reservation	DCR - Division of State Parks and Recreation	0.258	42.41299024180	-70.99100848170
Sunset Lake	Town of Braintree	1.292	42.20304539970	-71.00960306630
Town Forest	City of Franklin	3.832	42.06932703150	-71.37793718510
	Town of Holliston	3.083	42.19677838600	-71.40299088430
Leo J. Martin Memorial Golf Course	DCR - Division of State Parks and Recreation	15.404	42.33260877610	-71.26994711680
Morgans Brook	Sudbury Valley Trustees	4.448	42.35259497310	-71.35400179170
Neponset River Reservation	DCR - Division of State Parks and Recreation	1.803	42.21032427750	-71.14602330310
Dugger Park	DCR - Division of State Parks and Recreation	2.897	42.41615854580	-71.13882746240
West Bridgewater State Forest	DCR - Division of State Parks and Recreation	11.488	42.03553908770	-71.04468811530
Mt Lebanon Cemetery	X	50.615	42.29046312190	-71.18035084420
Umana School	City of Boston	2.652	42.37812277070	-71.04208447830
	Town of Duxbury	2.622	42.03798096130	-70.71569687260
Bright Elementary School	City of Waltham	2.605	42.37435075750	-71.22209454530
Dorchester Shores Reservation	DCR - Division of State Parks and Recreation	10.176	42.30171168080	-71.04860506880
Neponset River Reservation	DCR - Division of State Parks and Recreation	0.309	42.26639225670	-71.09515691950
Mystic River Reservation	DEVELOPERS DIVERSIFIED REALTY CORPORATION	3.633	42.40276712410	-71.07148625480
Stony Brook Reservation	DCR - Division of State Parks and Recreation	1.427	42.26313209970	-71.13536228420
Al Festa Little League Field	MASSACHUSETTS PORT AUTHORITY	1.131	42.38056694600	-71.01979301720
Hanover St Well Protection	Town of Hanover	4.369	42.11811997570	-70.82948380970
Goddard Christina Conservation Area	City of Newton	3.170	42.30560556200	-71.20925367920
Cutler Park Reservation	DCR - Division of State Parks and Recreation	88.990	42.28934539540	-71.19669395930
Cochituate Aqueduct	City of Newton	0.848	42.32464941120	-71.24249690710
Charles River Reservation	DCR - Division of State Parks and Recreation	4.408	42.33758129230	-71.25580685500
Martin Conservation Area	City of Newton	0.114	42.31715764900	-71.21672527380
Cochituate Aqueduct	City of Newton	2.284	42.33379618830	-71.19899440540
Dolan Pond Conservation Area	City of Newton	0.333	42.35055225050	-71.23586514190
	City of Newton	0.184	42.32494287220	-71.24689674140
Elliott Memorial	City of Newton	0.061	42.34458370470	-71.17880652710
Dolan Pond Conservation Area	City of Newton	0.248	42.35122174150	-71.23559481540
River Street Cemetery	City of Newton	1.628	42.35275565510	-71.22996802740
Cochituate Aqueduct	City of Newton	8.388	42.32604058440	-71.21092827760
Pod Meadow	Town of Wayland	0.422	42.33924815060	-71.40436513130
Charles River Reservation	DCR - Division of State Parks and Recreation	0.364	42.34798479140	-71.25868870770
Newton Centre Common	City of Newton	0.609	42.33069854050	-71.19443253660
Linwood Park	City of Newton	0.919	42.35818670040	-71.21091871160
Coldspring Park	City of Newton	1.402	42.33073694320	-71.21203753340
Coldspring Park	City of Newton	4.003	42.32904903830	-71.21644175480
Dolan Pond Conservation Area	City of Newton	0.209	42.35091645790	-71.23632096980
Washington Park	City of Newton	1.087	42.34931657290	-71.20292119200
Woodland Country Club	WOODLAND GOLF CLUB OF AUBURNDALE	53.061	42.33654528010	-71.24601121350
Cochituate Aqueduct	City of Newton	0.723	42.32491309860	-71.22069993640
Coldspring Park	City of Newton	0.509	42.32952444540	-71.21167894900
Cochituate Aqueduct	City of Newton	2.270	42.32420103190	-71.23962925970
Charles River Reservation	DCR - Division of State Parks and Recreation	0.012	42.32493582000	-71.25823621290
Coldspring Park	City of Newton	21.112	42.32590705930	-71.21266642940
	City of Newton	0.211	42.31299790480	-71.22241499640
Dolan Pond Conservation Area	City of Newton	0.217	42.35078727200	-71.23575936050

SITE NAME	OWNER	SITE AREA (ACRES)	LATITUDE	LONGITUDE
	X	0.263	42.31576092210	-71.34694277080
Poor Meadow Brook WCE	Town of Hanson	111.072	42.02811649310	-70.89594379630
Charles River Reservation	DCR - Division of State Parks and Recreation	3.976	42.33789280690	-71.25869413330
Rumney Marsh Reservation	DCR - Division of State Parks and Recreation	5.103	42.42876787630	-70.99129979350
Morse St Wetland	Town of Sharon	3.495	42.09149573840	-71.17193046790
Cochituate Aqueduct	Town of Wellesley	2.514	42.29870671240	-71.29081604580
Charles River Reservation	AMERICAN VENTURE 595 CORP	0.278	42.36507366480	-71.21274945340
Charles River Reservation	DCR - Division of State Parks and Recreation	0.451	42.32635702150	-71.25357815350
St Marys Cemetery	Roman Catholic Archdiocese of Boston	6.128	42.17582327520	-71.13065449990
North Hill Purchase	Town of Duxbury	4.857	42.04036123300	-70.69540463240
Muddy & Town Pond Area	Town of Stoughton	28.271	42.12510817930	-71.12760653310
Pilot House Park	City of Boston	0.161	42.36401507050	-71.04959681980
Highland Park	City of Chelsea	3.316	42.38721551210	-71.02631876830
Chestnut Hill Farm	Beals Philip C and Mountain Thomas R Trs	105.245	42.31248889910	-71.55265983770
Neponset River Reservation	DCR - Division of State Parks and Recreation	3.812	42.22660356620	-71.12364490620
Plimpton School	Town of Walpole	8.288	42.13440270740	-71.24763014110
Neponset River Reservation	DCR - Division of State Parks and Recreation	1.851	42.25212419620	-71.12196698400
Charles River Reservation	DCR - Division of State Parks and Recreation	1.483	42.37022943180	-71.24127026360
Fort Revere	DCR - Division of State Parks and Recreation	1.982	42.30445113490	-70.90477879500
Juniper Street Playground	Town of Brookline	0.412	42.32999629790	-71.11733841850
Boston Harbor Islands State Park	DCR - Division of State Parks and Recreation	25.355	42.32636143210	-70.93889877190
Neponset River Reservation	DCR - Division of State Parks and Recreation	8.087	42.23254755600	-71.11950678400
Wompatuck Golf Course	WAMPATUCK COUNTRY CLUB	86.281	42.16375388860	-71.11814603170
Commonwealth Pier	WORLD TRADE CENTER	11.377	42.35154145100	-71.04051221640
Havey Beach	DCR - Division of State Parks and Recreation	16.571	42.27634069490	-71.17463183090
Charles River Reservation	DCR - Division of State Parks and Recreation	0.393	42.36774007630	-71.21864571640
Loring Albert B APR	Loring Albert B	69.623	42.17437354640	-70.84517183750
Sudbury River Access	Department of Fish and Game	6.444	42.26698763890	-71.51921644550
Sudbury River Access	Department of Fish and Game	0.070	42.26634277540	-71.52226361670
Nobscot Scout Reservation CR	Boy Scouts of America	12.305	42.35703873920	-71.44955529030
Nobscot Scout Reservation CR	Boy Scouts of America	17.765	42.35412528720	-71.45135812500
Nobscot Scout Reservation CR	Boy Scouts of America	14.521	42.35371677980	-71.44927037090
Cochato River Corridor CR	Town of Braintree	2.274	42.17448348780	-71.02095272770
Dunning School/Walsh Junior High School	Town of Framingham	9.310	42.32070466570	-71.42873620150
Dunning School/Walsh Junior High School	Town of Framingham	5.617	42.32214192050	-71.42917067980
Edwards Cemetery	Town of Framingham	1.743	42.32827255300	-71.39844099140
Edwards Cemetery	Town of Framingham	3.009	42.32881257490	-71.39938762630
Edwards Cemetery	Town of Framingham	4.188	42.32951686780	-71.39856570210
Broad Hill CR	Carter M L Realty Trust II	69.639	42.22630303420	-71.44827801990
Broad Hill CR	Carter M L Realty Trust II	11.988	42.22882197610	-71.45148562280
Harrington Field	Sudbury Valley Trustees	3.996	42.33488144360	-71.46787347300
Harrington Field	Sudbury Valley Trustees	1.381	42.33499152280	-71.46706303530
Harrington Field	Sudbury Valley Trustees	1.004	42.33543841750	-71.46690796350
Weir Field Conservation Area	Sudbury Valley Trustees	1.039	42.33582919880	-71.46446920890
Weir Field Conservation Area	Sudbury Valley Trustees	8.385	42.33512788750	-71.46373327970
	Town of Weston	2.638	42.32570430990	-71.29319377220
Hubbard Trail Conservation Area	Weston Forest and Trail Association	4.538	42.33429520230	-71.27424264330
Hubbard Trail Conservation Area	Weston Forest and Trail Association	1.040	42.33498916370	-71.27396206190

SITE NAME	OWNER	SITE AREA (ACRES)	LATITUDE	LONGITUDE
	Town of Weston	13.482	42.33633744040	-71.27615585440
Hubbard Trail Conservation Area	Weston Forest and Trail Association	1.535	42.33313063820	-71.27408469860
Hubbard Trail Conservation Area	Weston Forest and Trail Association	0.426	42.33354166140	-71.27486917180
Cutters Bluff Property	Weston Forest and Trail Association	1.873	42.34311783780	-71.26646541870
Cutters Bluff Property	Weston Forest and Trail Association	2.431	42.34321271950	-71.26812345220
Weston Water Department	Town of Weston	0.361	42.34956594870	-71.27522677960
Doublet Hill Conservation Area	Town of Weston	34.039	42.34837567470	-71.27310752420
Weston Reservoir	Massachusetts Water Resources Authority	38.509	42.34622903800	-71.26999500380
Doublet Hill Conservation Area	Town of Weston	9.620	42.34559597110	-71.27068472540
Grove Street Conservation Area	Sudbury Valley Trustees	5.975	42.33365098230	-71.46080913260
	Town of Weston	30.742	42.35921666170	-71.30757994370
	Town of Weston	7.931	42.35860652160	-71.30420531220
Woodland School	Town of Weston	25.354	42.36083692630	-71.30203382390
Linwood Cemetery	Town of Weston	52.327	42.36280472370	-71.30386455010
	Town of Weston	8.182	42.36317093240	-71.31185014210
Weston High School Recreational Fields	Town of Weston	22.578	42.34112915030	-71.30379879780
Colonial Way Property Access	Town of Weston	0.141	42.34380049100	-71.30052644220
Danforth Property	Town of Weston	2.293	42.33189372840	-71.30649486200
Gateways Farm CR	Town of Weston	1.133	42.33113250210	-71.30820279760
Gateways Farm CR	Town of Weston	2.183	42.33226503670	-71.30795142620
Gateways Farm CR	Town of Weston	2.320	42.33285422170	-71.30780207290
Hyde CR	Hyde Peter H and Julie D	0.883	42.33324004700	-71.30800692110
Spivack	Spivack Melvin H	29.352	42.01982512730	-70.91640309790
Cochato River Corridor CR	Town of Braintree	0.705	42.17280584550	-71.02022135750
Cochato River Corridor CR	Town of Braintree	2.192	42.17346092150	-71.02056169190
Dennis Street Park	City of Boston	0.709	42.32237929570	-71.07483704140
Norton Pond	Town of Framingham	0.233	42.33228309720	-71.40144467620
Norton Pond	Town of Framingham	0.389	42.33274987610	-71.40168737050
Norton Pond	Town of Framingham	0.094	42.33261990850	-71.40251425110
Macomber Estate	Town of Framingham	52.498	42.28415337780	-71.45685344050
Sudbury Reservoir Watershed	DCR - Division of Water Supply Protection	15.309	42.27253300820	-71.44350262320
Hultman Aqueduct	Massachusetts Water Resources Authority	6.474	42.30835194390	-71.46806357800
Hultman Aqueduct	Massachusetts Water Resources Authority	6.312	42.31136905180	-71.46258730220
Hultman Aqueduct	Massachusetts Water Resources Authority	9.551	42.31520302820	-71.45409964770
Hultman Aqueduct	Massachusetts Water Resources Authority	9.953	42.31858853780	-71.44328438400
Hultman Aqueduct	Massachusetts Water Resources Authority	2.118	42.32146803270	-71.43612657020
Hultman Aqueduct	Massachusetts Water Resources Authority	19.819	42.32381487290	-71.42549218340
Hultman Aqueduct	Massachusetts Water Resources Authority	3.249	42.32536197370	-71.41431404270
Hultman Aqueduct	Massachusetts Water Resources Authority	0.557	42.32562230540	-71.41228030340
Hultman Aqueduct	Massachusetts Water Resources Authority	1.780	42.32657920460	-71.41106395790
Hultman Aqueduct	Massachusetts Water Resources Authority	0.586	42.32740003670	-71.40982460100
Hultman Aqueduct	Massachusetts Water Resources Authority	3.217	42.32817180660	-71.40759322910
Hultman Aqueduct	Massachusetts Water Resources Authority	4.513	42.32949604990	-71.40331589410
Hultman Aqueduct	Massachusetts Water Resources Authority	18.112	42.33131475030	-71.39399476270
Cameron Middle School	Town of Framingham	20.279	42.33287642840	-71.39801611460
Norton Pond	Town of Framingham	0.089	42.33140368670	-71.40150164060
Brandegee Estate	DESIGN HOUSING INC TR / ALLANDALE RT	0.892	42.30115056930	-71.13792125520
Henry's Hill Conservation Area	Sudbury Valley Trustees	7.528	42.33738288060	-71.46676735420

SITE NAME	OWNER	SITE AREA (ACRES)	LATITUDE	LONGITUDE
Henry's Hill Conservation Area	Sudbury Valley Trustees	28.854	42.33963024140	-71.46663318530
Wayside Inn Road Conservation Area	Sudbury Valley Trustees	3.528	42.34185046640	-71.46639471010
Wayside Inn Road Conservation Area	Sudbury Valley Trustees	17.049	42.34108449420	-71.46198548120
	Town of Framingham	0.609	42.32695310910	-71.43655654500
	Town of Framingham	0.435	42.32709127730	-71.43704291560
Rock Pile	Town of Framingham	3.226	42.32731382530	-71.43735207790
Weston Reservoir	Massachusetts Water Resources Authority	5.640	42.34669836830	-71.26927601440
Weston Reservoir	Massachusetts Water Resources Authority	2.344	42.34800260100	-71.26929628880
Sudbury River Access	Aikens Mary S	0.853	42.26760815760	-71.51625242900
	Town of Braintree	0.403	42.17583930150	-70.99387422180
	Town of Braintree	1.687	42.17692716340	-70.99341466710
	Town of Braintree	0.920	42.17597190550	-70.99322163560
Cranberry Pond	Town of Braintree	84.257	42.17097930700	-70.99146299000
	Town of Braintree	8.312	42.17767229920	-70.99494413620
	Town of Braintree	1.143	42.17631965120	-70.99357520170
	Town of Braintree	4.858	42.17126867480	-70.99610280280
	Town of Braintree	0.223	42.17710433470	-70.99439595320
	Town of Braintree	0.121	42.17694372160	-70.99434361370
	Town of Braintree	0.187	42.17720078380	-70.99412354380
	Town of Braintree	0.176	42.17674669850	-70.99401082290
	Town of Braintree	1.067	42.17688061750	-70.99662092170
Cranberry Pond	Town of Braintree	7.533	42.17337070670	-70.99226569280
	Town of Braintree	2.138	42.17516098120	-70.99345526950
	Town of Braintree	1.482	42.17432054550	-70.99568716300
Cranberry Pond	Town of Braintree	27.956	42.17435067690	-70.99307009010
	Town of Braintree	8.287	42.17721379140	-70.99010567110
Great Woods Conservation Area	Town of Mansfield	2.947	42.00383672560	-71.21460603120
Great Woods Conservation Area	Town of Mansfield	15.757	42.00318827130	-71.21501541360
Great Woods Conservation Area	Town of Mansfield	2.709	42.00471741160	-71.21309251480
Great Woods Conservation Area	Town of Mansfield	40.190	42.00561850730	-71.21730944430
Great Woods Conservation Area	Town of Mansfield	17.887	42.00712762810	-71.21602452370
Great Woods Conservation Area	Town of Mansfield	26.893	42.00788320950	-71.22091718160
Mansfield South Common	Town of Mansfield	1.202	42.02412227700	-71.21661593210
Fulton Pond	Town of Mansfield	13.095	42.02585448730	-71.22008082730
Kingman Pond	Town of Mansfield	2.443	42.01965564150	-71.21870683700
Kingman Pond	Town of Mansfield	1.238	42.02238995800	-71.21834837090
Park School	FAULKNER KIMBALL	0.121	42.31610039780	-71.13443035420
Park School CR	FAULKNER KIMBALL AND NANCY	1.647	42.31701406890	-71.13526481980
Allandale Glen CR	SPRINGHOUSE INC / MOUNT PLEASANT HOME	6.269	42.29983804320	-71.13267433990
Brandegee Estate	DESIGN HOUSING INC TR / ALLANDALE RT	17.218	42.29909301440	-71.13932358780
Allandale Woods I	City of Boston	52.213	42.29648755640	-71.14072541270
Allandale Woods Conservation Area	City of Boston	5.394	42.29912331510	-71.13397137870
Allandale Woods Conservation Area	City of Boston	5.197	42.30060062170	-71.13444478050
Allandale	ROXBURY HOME AGED	2.843	42.29856663380	-71.13187208290
Allandale Woods III CR	ALLANDALE REALTY TRUST	6.049	42.29901271620	-71.13722571580
South Park	Town of Weston	0.042	42.34106276440	-71.27307420770
Pine Brook Country Club	PINE BROOK COUNTRY CLUB	4.032	42.34386440270	-71.27933813360
Doublet Hill Conservation Area	Town of Weston	15.071	42.34486130550	-71.27364087540

SITE NAME	OWNER	SITE AREA (ACRES)	LATITUDE	LONGITUDE
Pine Brook Country Club	PINE BROOK COUNTRY CLUB	17.554	42.34517423230	-71.27708160550
Pine Brook Country Club	PINE BROOK COUNTRY CLUB	7.536	42.34573519010	-71.27969439730
Trailside Conservation Area	Weston Forest and Trail Association	6.478	42.34411465690	-71.28863831860
Pine Brook Country Club	PINE BROOK COUNTRY CLUB	91.274	42.34381340190	-71.28417503520
South Avenue Conservation Area	Weston Forest and Trail Association	2.039	42.34075462550	-71.28490928950
Ash Street Conservation Area	Town of Weston	31.683	42.34376930880	-71.29223442980
Stony Brook Reservation	DCR - Division of State Parks and Recreation	0.341	42.26113065220	-71.13071876390
	Town of Framingham	1.097	42.33102572370	-71.44418176230
	Town of Framingham	1.111	42.33123213640	-71.44472994110
Ash Street Conservation Area	Town of Weston	7.326	42.34796732790	-71.29716223180
Ash Street Conservation Area	Town of Weston	4.744	42.34933350830	-71.29869063030
Weston Reservoir	Massachusetts Water Resources Authority	0.086	42.34738152310	-71.29268456740
Weston Reservoir	Massachusetts Water Resources Authority	1.901	42.34711374290	-71.29113057910
Weston Reservoir	Massachusetts Water Resources Authority	0.017	42.34877804240	-71.29125217890
Weston Reservoir	Massachusetts Water Resources Authority	124.406	42.34951412610	-71.29165649190
Weston Aqueduct	Massachusetts Water Resources Authority	35.817	42.35156628540	-71.30014435640
Hopkinton State Park	DCR - Division of State Parks and Recreation	332.589	42.25966301460	-71.51316327330
Devon Wood Condo CR	BRAINTREE LIMITED PARTNERSHIP INC	1.087	42.17852595340	-70.99626335910
Devon Wood Condo CR	BRAINTREE LIMITED PARTNERSHIP INC	8.856	42.17936397430	-70.99356623340
Devon Wood Condo CR	BRAINTREE LIMITED PARTNERSHIP INC	19.313	42.17981746660	-70.98660142340
Devon Wood Condo CR	BRAINTREE LIMITED PARTNERSHIP INC	213.690	42.17309203140	-70.98247038570
Winslow Cemetery	Town of Marshfield	3.601	42.08562647820	-70.68121740320
Winslow Cemetery	Town of Marshfield	1.029	42.08643198640	-70.68080716120
King Philips Esker	Town of Marshfield	14.025	42.07774655980	-70.69782316770
Crowders Woodlot	Town of Marshfield	5.294	42.06867282890	-70.68733281650
Settlers Path Water Supply	Town of Marshfield	12.006	42.06795968310	-70.68968504820
Hoyt Hall Preserve	Wildlands Trust	0.157	42.06400207190	-70.68223083220
Hoyt Hall Preserve	Wildlands Trust	97.704	42.06986273220	-70.67937893800
Webster Street Well Site	Town of Marshfield	9.019	42.07300657850	-70.67737360590
Grace Lane Well Site	Town of Marshfield	16.934	42.07284204310	-70.68576865200
	Town of Marshfield	0.331	42.09088456290	-70.71885111760
Pudding Hill Reservation	Wildlands Trust	3.556	42.09149737180	-70.72157685040
Pudding Hill Reservation	Wildlands Trust	33.309	42.09231270660	-70.71993839490
Memorial Park	Town of Marshfield	0.806	42.09456249810	-70.71861712720
	Town of Marshfield	1.669	42.09494752450	-70.71968090260
Carolina Hill	Town of Marshfield	4.170	42.13117174910	-70.73378920270
Carolina Hill	Town of Marshfield	454.058	42.12406276100	-70.73244036290
Becksmad CR	Town of Marshfield	7.989	42.12129655770	-70.71839285660
Carolina Hill Woodlands	Town of Marshfield	112.930	42.12185437570	-70.72342011960
Carolina Hill	Town of Marshfield	4.322	42.12823653110	-70.72588996880
Central Hill Memorial Park	City of Somerville	1.654	42.38743934180	-71.09656871570
Callanan/Tobin School Playground	City of Cambridge	3.845	42.38525009480	-71.13873188260
Canoe River Greenbelt	Town of Mansfield	8.334	42.01505344570	-71.18499675400
Park School CR	FAULKNER KIMBALL AND NANCY	3.100	42.31624479240	-71.13215105280
Marie Streese Conservation Area	Town of Mansfield	54.624	42.01819020380	-71.19187982230
Canoe River Greenbelt	Town of Mansfield	21.166	42.02152517280	-71.19295382090
Canoe River Greenbelt	Town of Mansfield	25.881	42.02265348490	-71.19026737840
Canoe River Greenbelt	Town of Mansfield	12.026	42.02480343140	-71.19358668750

SITE NAME	OWNER	SITE AREA (ACRES)	LATITUDE	LONGITUDE
North Common	Town of Mansfield	0.771	42.03223103500	-71.21931131670
Memorial Park	Town of Mansfield	24.728	42.03178233890	-71.20805382370
Memorial Park	Town of Mansfield	3.947	42.03359611810	-71.20956263070
Memorial Park	Town of Mansfield	8.622	42.03383095800	-71.20803292250
Mansfield Fish And Game Club	MANSFIELD FISH AND GAME CLUB	2.857	42.03451909130	-71.19333196910
Maple Park Conservation Area	Town of Mansfield	10.947	42.03446086020	-71.19176636470
Maple Park Conservation Area	Town of Mansfield	48.523	42.03493483500	-71.19621296140
	Natural Resources Trust of Mansfield	6.791	42.03840414490	-71.20137195830
Maple Park Conservation Area	Town of Mansfield	9.003	42.04280171650	-71.20283700640
	Town of Mansfield	10.867	42.04515650740	-71.19467931630
Maple Park Conservation Area	Town of Mansfield	112.871	42.04089404240	-71.19795060400
Maple Park Conservation Area	Town of Mansfield	67.943	42.04564753030	-71.20248002950
Maple Park Conservation Area	Town of Mansfield	30.327	42.04764731820	-71.19488119910
Mansfield High School	Town of Mansfield	21.506	42.03065897380	-71.20469037470
	Town of Framingham	1.570	42.33158101330	-71.44315245730
	Town of Framingham	1.166	42.33184268700	-71.44377926240
	Town of Framingham	1.207	42.33201663660	-71.44428168950
	Town of Framingham	2.575	42.33292212220	-71.44379686510
Edmands/Mohawk Drive	Town of Framingham	14.955	42.33246918160	-71.44595093950
Stone Haven	CIVIC LEAGUE OF FRAMINGHAM	19.217	42.33481276730	-71.44743929300
Chickatawbut Road	Town of Framingham	6.544	42.33711368390	-71.44696404380
Hultman Aqueduct	Massachusetts Water Resources Authority	5.360	42.33277854970	-71.30017867190
Hultman Aqueduct	Massachusetts Water Resources Authority	0.075	42.33350338800	-71.30319499720
Danforth Blaney Conservation Area Access	DANFORTH NICHOLAS	0.477	42.33395294490	-71.30496340180
Hultman Aqueduct	Massachusetts Water Resources Authority	3.652	42.33423390540	-71.30497804410
Hultman Aqueduct	Massachusetts Water Resources Authority	0.514	42.33499744100	-71.30718220620
Metrowest Water Supply Tunnel Termination	Massachusetts Water Resources Authority	22.318	42.33409189050	-71.30111364220
Metrowest Water Supply Tunnel Termination	Massachusetts Water Resources Authority	13.148	42.33436292670	-71.29720942430
Hultman Aqueduct	Massachusetts Water Resources Authority	3.757	42.33569137790	-71.31169486180
Hultman Aqueduct	Massachusetts Water Resources Authority	25.328	42.33309010380	-71.32280523220
Norumbega Reservoir	Massachusetts Water Resources Authority	126.344	42.33214780040	-71.29415930800
Weston Water Department	Town of Weston	0.738	42.35597216770	-71.31858473980
Weston Water Department	Town of Weston	1.082	42.35611033510	-71.31790109490
Highland Street Forest	Town of Weston	22.874	42.35673345150	-71.31567679440
Highland Street Forest	Town of Weston	154.660	42.35025485280	-71.31376779940
Highland Street Forest	Town of Weston	7.248	42.34626611520	-71.31238165880
Highland Street Forest	Town of Weston	18.297	42.34720088830	-71.31524221220
Nolte Town Forest	Town of Weston	4.684	42.35017390770	-71.32290623840
Nolte Town Forest	Town of Weston	0.301	42.35139193070	-71.32298067130
Carolina Hill Woodlands	Town of Marshfield	76.604	42.12545775130	-70.71663409070
Carolina Hill	Town of Marshfield	8.886	42.13051636250	-70.72582133090
Carolina Hill Woodlands	Town of Marshfield	12.659	42.13128456040	-70.72453704540
Carolina Hill Woodlands	Town of Marshfield	38.392	42.13103720280	-70.72191785740
Eames Way School	Town of Marshfield	11.563	42.13327563070	-70.72640404200
Marshfield Hills Cemetery	Town of Marshfield	7.343	42.14108251440	-70.74074201680
Town Forest	Town of Marshfield	31.560	42.11409391290	-70.73578929630
Town Forest	Town of Marshfield	6.316	42.11596831350	-70.73563864900
Marshfield Water Supply Land	Town of Marshfield	64.778	42.11107378810	-70.73516101230

SITE NAME	OWNER	SITE AREA (ACRES)	LATITUDE	LONGITUDE
Daniel Webster School	Town of Marshfield	28.618	42.09919713320	-70.68660093260
South River Marsh Conservation Area	Town of Marshfield	15.739	42.10084097980	-70.68445766580
Mansfield Schools	Town of Mansfield	15.457	42.02361769920	-71.20203732470
Pudding Hill CR	NORTH TRIANGLE REALTY TRUST	27.132	42.08724369540	-70.71909924530
Moose Hill Farm Conservation Area	The Trustees of Reservations	1.419	42.12564154220	-71.20942847090
Moose Hill Farm	The Trustees of Reservations	1.420	42.12634825290	-71.21043567840
Moose Hill Farm	The Trustees of Reservations	1.408	42.12663348120	-71.21113317000
Nolte Town Forest	Town of Weston	4.901	42.35339388360	-71.32197007420
Nolte Town Forest	Town of Weston	8.436	42.35322391070	-71.32559604130
Nolte Town Forest	Town of Weston	39.757	42.35155099220	-71.32370965350
Nolte Town Forest	Town of Weston	11.673	42.35510623750	-71.32148639490
Love Lane Property	Town of Weston	3.213	42.36072941050	-71.32731315030
Weston Aqueduct	Massachusetts Water Resources Authority	1.649	42.35671154780	-71.32780814270
Weston Aqueduct	Massachusetts Water Resources Authority	1.164	42.35690284620	-71.33076371360
Weston Central Cemetery	Town of Weston	6.160	42.36552643590	-71.30541764060
Birch Road Well	Town of Framingham	12.733	42.33040784710	-71.38475352030
	Town of Framingham	12.195	42.33054419170	-71.38727506950
Old Conn Path	Town of Framingham	8.839	42.32886545290	-71.38662686000
Birch Road Wellfield CR	Riverpath Associates LP	5.659	42.33067179460	-71.38889689870
Canoe River Greenbelt	Town of Mansfield	59.798	42.02972481040	-71.19562126240
Canoe River Greenbelt	Town of Mansfield	29.139	42.01616947850	-71.17509434270
Canoe River Greenbelt	Town of Mansfield	18.922	42.01782031730	-71.17352496070
Canoe River Greenbelt	Town of Mansfield	18.559	42.01935345940	-71.17716703470
Mill Farm Estates Conservation Area	Natural Resources Trust of Mansfield	0.311	42.01155194700	-71.17299747160
Mill Farm Estates Conservation Area	Natural Resources Trust of Mansfield	1.129	42.01163140630	-71.17411742030
Mill Farm Estates Conservation Area	Natural Resources Trust of Mansfield	21.904	42.00932365490	-71.17656945570
Essex Street Conservation Area	Town of Mansfield	5.152	42.00493042670	-71.18431354530
Essex Street Conservation Area	Town of Mansfield	15.819	42.00498133510	-71.18254596550
	Town of Mansfield	6.041	42.00770355740	-71.17485063860
Merchant Road Fields	Town of Framingham	26.142	42.26175090030	-71.40255804680
Washakum Bath Beach	Town of Framingham	1.234	42.26693660170	-71.42352012030
Anna Murphy Playground	Town of Framingham	3.020	42.26705403450	-71.42696139530
Cedar Swamp	Town of Framingham	3.658	42.27060538180	-71.42263823200
Cedar Swamp	Town of Framingham	0.159	42.27124826090	-71.42179937970
Cedar Swamp	Town of Framingham	2.372	42.27124024440	-71.42308062720
Cedar Swamp	Town of Framingham	4.662	42.27213931810	-71.42285328990
Cedar Swamp	Town of Framingham	1.249	42.27286247250	-71.42320921220
Cedar Swamp	Town of Framingham	1.979	42.27338761190	-71.42323005050
Cedar Swamp	Town of Framingham	1.402	42.27392057440	-71.42380751600
Stony Brook Reservation	DCR - Division of State Parks and Recreation	34.105	42.27575336390	-71.14312091750
Hultman Aqeduct	Massachusetts Water Resources Authority	6.451	42.33589215530	-71.28633565140
Hultman Aqeduct	Massachusetts Water Resources Authority	5.248	42.33923988950	-71.28017031410
Hultman Aqueduct	Massachusetts Water Resources Authority	5.038	42.33969610230	-71.27305956370
Hultman Aqueduct	Massachusetts Water Resources Authority	5.822	42.34040672430	-71.26593485870
Weston Water Department	Town of Weston	0.946	42.34191671440	-71.26425539760
Hubbard Trail Conservation Area	Weston Forest and Trail Association	1.658	42.33245229930	-71.27606437470
Hubbard Trail Conservation Area	Weston Forest and Trail Association	24.320	42.33060075140	-71.28283775120
Burt Park	Town of Weston	27.035	42.32820809080	-71.28552336380

SITE NAME	OWNER	SITE AREA (ACRES)	LATITUDE	LONGITUDE
Berry Acres Conservation Area	Town of Hopkinton	21.565	42.21754367080	-71.53564118930
Berry Acres Conservation Area	Town of Hopkinton	15.742	42.21936843300	-71.53361371380
Ice House Pond Access	Town of Hopkinton	0.296	42.22100439950	-71.53628607150
	Town of Mansfield	13.295	42.00769445350	-71.17946801520
	Town of Mansfield	10.343	42.00914226310	-71.17338206400
	Town of Mansfield	2.515	42.01281039860	-71.17101219110
	Town of Mansfield	2.313	42.01323640680	-71.17213910720
	Town of Mansfield	6.925	42.01162558040	-71.16407628070
	Town of Mansfield	12.305	42.01108827400	-71.16572353800
City Forest	Town of Framingham	7.416	42.27587872220	-71.45382664160
City Forest	Town of Framingham	7.211	42.27730196250	-71.45568535410
Bates Park	Town of Framingham	5.561	42.26066133330	-71.41854884300
Mary Dennison Playground	Town of Framingham	2.806	42.27618712360	-71.40570240030
Mary Dennison Playground	Town of Framingham	2.353	42.27712830600	-71.40558798300
Mary Dennison Playground	Town of Framingham	2.951	42.27737699020	-71.40469466960
Mary Dennison Playground	Town of Framingham	5.522	42.27722032700	-71.40697983390
Butterworth Park	Town of Framingham	10.495	42.28608773060	-71.40619612130
Roosevelt Park	Town of Framingham	3.826	42.27140281970	-71.43515598230
	Town of Framingham	1.398	42.28602252850	-71.41178444310
Arlington Street Basketball	Town of Framingham	0.515	42.27407463020	-71.41596104520
	Town of Framingham	1.218	42.27175267000	-71.41517576990
	Town of Framingham	1.430	42.28649219650	-71.40348089550
Learned Park	Town of Framingham	12.964	42.28642624180	-71.41606680080
Learned Park	Town of Framingham	0.582	42.28841296480	-71.41730680080
Galvani	Town of Framingham	7.445	42.29539788680	-71.41313371010
Fuller / Farley Fields	Town of Framingham	6.481	42.29432267580	-71.41606380320
	Town of Framingham	0.923	42.29434604110	-71.40945874370
	Town of Framingham	0.662	42.29171016050	-71.40716029090
Field School Recreational Fields	Town of Weston	2.796	42.36098767700	-71.29549262900
Brook School Recreational Fields	Town of Weston	14.238	42.36585530560	-71.29353316510
Newton Street Conservation Area	Weston Forest and Trail Association	0.834	42.35197899110	-71.29022320620
Weston Reservoir Access	ANDERSON MICHAEL W	0.211	42.35298299690	-71.28953501410
	Town of Weston	0.583	42.36501032150	-71.30351307950
	Town of Weston	1.311	42.36515288640	-71.30251719280
	Town of Weston	0.321	42.36532977480	-71.30168352120
	Town of Weston	1.067	42.36556110620	-71.30102696140
OBrien Cranberry Bog CR	Town of Duxbury	3.013	42.03925432570	-70.70072034290
OBrien Cranberry Bog CR	Town of Duxbury	15.915	42.03708211520	-70.70249594030
Nudd Cranberry Bog CR	Town of Duxbury	23.747	42.03457882250	-70.72171814030
Loring Cranberry Bog CR	Town of Duxbury	16.461	42.03546467680	-70.71951943910
Cedar Hill CR	Ballou Channing District of Unitarian Universalist Association Inc	6.483	42.00667481090	-70.67956770850
Cedar Hill CR	Ballou Channing District of Unitarian Universalist Association Inc	2.771	42.00900962500	-70.68000600960
The Estates At Highland Ridge CR	Eagle Farm Limited Partnership	6.900	42.25197340050	-71.53805122750
The Estates At Highland Ridge CR	Eagle Farm Limited Partnership	25.669	42.25403708910	-71.53325516780
The Estates At Highland Ridge CR	Eagle Farm Limited Partnership	31.005	42.25812821080	-71.53970234490
The Estates At Highland Ridge CR	Eagle Farm Limited Partnership	1.018	42.25291082790	-71.53728121370

SITE NAME	OWNER	SITE AREA (ACRES)	LATITUDE	LONGITUDE
Hanover High School	Town of Hanover	0.869	42.12864302550	-70.87078527160
Hanover High School	Town of Hanover	16.573	42.12953194970	-70.87157111520
Cedar Street Property	Town of Hanover	21.416	42.13008510300	-70.86631592020
Cedar & Jr. High Schools	Town of Hanover	23.879	42.13131748490	-70.86906512580
Cedar & Jr. High Schools	Town of Hanover	24.155	42.13229140000	-70.87120182060
Cedar & Jr. High Schools	Town of Hanover	27.981	42.13182150210	-70.87745554910
Melzar Hatch Reservation	Wildlands Trust	37.503	42.13376028240	-70.86941027000
Longwater Woods Preserve	Wildlands Trust	20.982	42.13531502330	-70.86952498340
Parsonage Street Well Site	Town of Marshfield	4.669	42.08885455510	-70.69899095470
Parsonage Street Well Site	Town of Marshfield	23.302	42.08967186510	-70.69543424210
Green Harbor	Town of Marshfield	16.684	42.09194529090	-70.67673271400
Daniel Webster Wildlife Sanctuary	Massachusetts Audubon Society	37.315	42.08508468130	-70.66512203330
Daniel Webster Wildlife Sanctuary	Massachusetts Audubon Society	239.622	42.08822136540	-70.66916654940
Daniel Webster Wildlife Sanctuary	Massachusetts Audubon Society	4.427	42.09386303170	-70.66231123810
Daniel Webster Wildlife Sanctuary	Massachusetts Audubon Society	16.033	42.09396262240	-70.65865635800
Daniel Webster Wildlife Sanctuary	Massachusetts Audubon Society	10.241	42.09361901450	-70.67197705050
Green Harbor	Town of Marshfield	12.335	42.09452520600	-70.66807997760
Green Harbor	Town of Marshfield	51.689	42.09142163180	-70.65971707240
West Brook Meadow	Town of Marshfield	4.208	42.09412976600	-70.65562494270
Websters Wilderness	Town of Marshfield	36.563	42.08257785100	-70.67521613440
Websters Wilderness	Town of Marshfield	67.962	42.08121714310	-70.67206973530
Green Harbor Golf Club	FRANCIS MANUEL L TRUSTEE	124.707	42.08642300660	-70.68850296430
Winslow Cemetery	Town of Marshfield	1.742	42.08475179890	-70.68146820810
	Town of Mansfield	3.771	42.01462115800	-71.16793937160
	Town of Mansfield	24.543	42.01577103960	-71.17060248840
	Town of Mansfield	5.114	42.01405319160	-71.16890612050
	Town of Mansfield	0.831	42.01339217680	-71.15986980070
Magna Vista Recreation Area	Town of Mansfield	7.550	42.03478178990	-71.18299246490
Magna Vista Recreation Area	Town of Mansfield	7.042	42.03616537110	-71.18320133890
	Town of Mansfield	2.779	42.03667616880	-71.18728441640
	Town of Mansfield	0.922	42.03717691490	-71.19313831040
	Town of Mansfield	0.487	42.03748046900	-71.19341261630
	Town of Mansfield	3.828	42.04949833040	-71.16993217440
	Town of Mansfield	50.298	42.05429917100	-71.18120283800
	Natural Resources Trust of Mansfield	0.135	42.03522420320	-71.21677312890
	Natural Resources Trust of Mansfield	0.449	42.03585680030	-71.21487637830
	Natural Resources Trust of Mansfield	6.547	42.03548024060	-71.21471204690
	Town of Mansfield	0.062	42.02935073730	-71.21841058540
	Town of Mansfield	10.505	42.01240566870	-71.16877618770
Bowditch Athletic Complex	Town of Framingham	18.829	42.29372370460	-71.42556951350
	Town of Framingham	0.747	42.29482509220	-71.42760669820
	Town of Framingham	0.550	42.29097746720	-71.42270323150
	Town of Framingham	7.059	42.29219083870	-71.42263888330
	Town of Framingham	1.865	42.29324513690	-71.42277757280
Church Hill Cemetery	Town of Framingham	3.903	42.29775560030	-71.42878395190
Mason Park	Town of Framingham	4.241	42.29488117480	-71.43296903680
	Town of Framingham	1.896	42.29160770510	-71.43127546110
	Town of Framingham	0.765	42.29205081110	-71.43171753170

SITE NAME	OWNER	SITE AREA (ACRES)	LATITUDE	LONGITUDE
Jennings Road CR	FAFARD REAL ESTATE AND DEVELOPMENT CORP AND GENERAZIO REALTY TRUST	0.174	42.22536456140	-71.42432595420
	Town of Framingham	0.048	42.28884458110	-71.43585348650
	Town of Framingham	0.088	42.28894261720	-71.43625132740
	Town of Framingham	0.047	42.28894861830	-71.43589751930
	Town of Framingham	0.181	42.28891322700	-71.43665591140
	Town of Framingham	0.110	42.28899522020	-71.43564135520
	Town of Framingham	0.049	42.28904137350	-71.43599223690
	Town of Framingham	0.191	42.28913055920	-71.43635335740
Framingham State College	Commonwealth of Massachusetts	9.734	42.29154387720	-71.43883839660
	Town of Framingham	5.670	42.28871464440	-71.43895128500
Field School Recreational Fields	Town of Weston	22.222	42.36394477950	-71.29694940340
Highman MFCLT	Highman Helen H	147.637	42.21247275920	-71.45415124680
Allen CR	Duxbury Rural and Historical Society	12.869	42.00824962080	-70.68122008160
Cedar Hill CR	Ballou Channing District of Unitarian Universalist Association Inc	3.031	42.00820436070	-70.67968115480
Longwater Woods Preserve	Wildlands Trust	9.668	42.13952363620	-70.87397341670
Longwater Woods Preserve	Wildlands Trust	6.416	42.14075877340	-70.87233778570
Longwater Woods Preserve	Wildlands Trust	3.752	42.13387208640	-70.87688482540
Lach Pit Well Site	Town of Marshfield	29.972	42.12439658350	-70.70817192020
Ferry Hill Thicket	Town of Marshfield	5.477	42.13873106160	-70.70074148200
South River Marsh	Town of Marshfield	0.898	42.12834777540	-70.69022029460
South River Marsh	Town of Marshfield	2.917	42.12895786900	-70.69001790250
Ridge Road Ramp	Town of Marshfield	0.042	42.13444383650	-70.69276367440
North & South River Estuary	Massachusetts Audubon Society	5.683	42.14060811910	-70.71221867410
Church Street Well	Town of Marshfield	1.394	42.12145199840	-70.71320799240
Church Street Well	Town of Marshfield	49.010	42.12280912150	-70.71121971760
Wildcat Woodland	Town of Marshfield	4.432	42.10860635460	-70.70936720340
Wildcat Woodland	Town of Marshfield	4.107	42.10911923270	-70.71054066240
Taylor Fund Woodland	Town of Marshfield	5.049	42.10543369510	-70.70806926430
Le Blanc Marsh Reservation	Wildlands Trust	17.099	42.10368433670	-70.69827453940
Shearwater Marsh	Town of Marshfield	13.591	42.10491546290	-70.69244005380
South River Marsh Conservation Area	Town of Marshfield	20.016	42.10204124280	-70.68706686690
Garden In The Woods	New England Wildflower Society	32.394	42.34099623320	-71.42751507800
Garden In The Woods	New England Wildflower Society	0.035	42.34334173970	-71.42769865430
Garden In The Woods	New England Wildflower Society	0.257	42.34313222590	-71.42409530510
Garden In The Woods	New England Wildflower Society	4.647	42.34294703560	-71.42641383390
Garden In The Woods	New England Wildflower Society	6.944	42.34270009810	-71.42876872840
Catherine Road	Town of Framingham	1.471	42.34222393050	-71.42338935020
	Town of Framingham	1.193	42.28957260440	-71.43434077070
	Town of Framingham	4.339	42.30073308890	-71.45056918110
	Town of Framingham	2.400	42.30147547620	-71.44612200340
Rail Trail	Consolidated Rail Corporation	28.332	42.32191384560	-71.43778888110
	Town of Framingham	1.148	42.29185226800	-71.47891622400
Weston Aqueduct	Massachusetts Water Resources Authority	1.520	42.30930472230	-71.48542260450
Weston Aqueduct	Massachusetts Water Resources Authority	1.367	42.31000085470	-71.48252827440
Weston Aqueduct	Massachusetts Water Resources Authority	2.136	42.31006900410	-71.47897922560
	Town of Framingham	4.436	42.31246168170	-71.48368710000

SITE NAME	OWNER	SITE AREA (ACRES)	LATITUDE	LONGITUDE
Deer Path Lane Property	Town of Weston	0.304	42.34353041460	-71.32213368670
Danforth Blaney Conservation Area	Town of Weston	28.396	42.33057432680	-71.31133815300
Danforth Blaney Conservation Area	Town of Weston	12.887	42.33252355220	-71.31090394260
Danforth Blaney Conservation Area	Town of Weston	20.477	42.33351063440	-71.31151481890
Danforth Blaney Conservation Area Access	WESTGATE CHURCH	0.310	42.33408512680	-71.31401070670
Amanda Lane Property Access	FLEISCHER DAVID H TR	0.030	42.33259442610	-71.31541100120
Amanda Lane Property Access	FLEISCHER DAVID H TR	0.046	42.33262219040	-71.31650900990
Danforth Blaney Conservation Area Access	Hyde Peter H	0.259	42.33479199500	-71.30786671760
South Avenue Conservation Area	Town of Weston	2.210	42.33677949840	-71.31831706510
South Avenue Property Access	CARLOCK ROGER E	0.162	42.33768050880	-71.32151486720
Beaver Brook Woods	NATURAL RESOURCES TRUST OF EASTON	49.849	42.03799413670	-71.13303335230
Beaver Brook Woods	NATURAL RESOURCES TRUST OF EASTON	9.198	42.04081533050	-71.13273587870
Beaver Brook Woods	NATURAL RESOURCES TRUST OF EASTON	8.442	42.04373561410	-71.13402929150
Fox Mountain Conservation Area	Town of Easton	34.226	42.04308966540	-71.13680424150
Stonehill College	STONEHILL COLLEGE	3.417	42.05986116590	-71.08579548650
Stonehill College	STONEHILL COLLEGE	19.832	42.05846601770	-71.08272781580
Water Department Land	Town of Easton	26.653	42.05090800330	-71.09595982750
Water Department Land	Town of Easton	20.055	42.05287706550	-71.09308820630
South Easton Cemetery	SOUTH EASTON CEMETERY	20.384	42.05505519830	-71.08883695370
Water Department Land	Town of Easton	11.764	42.05546868360	-71.09345526440
Water Department Land	Town of Easton	33.717	42.05430850950	-71.09691968520
Water Department Land	Town of Easton	5.884	42.05647953540	-71.09356993860
Stonehill College	STONEHILL COLLEGE	10.294	42.05626970950	-71.08866975810
Stonehill College	STONEHILL COLLEGE	2.970	42.05699241470	-71.08889461250
Old Baldwin Street Dump	Town of Easton	5.920	42.05661864400	-71.09788525460
Water Department Land	Town of Easton	3.744	42.05664270620	-71.09597636280
Gauley Land	Town of Scituate	2.454	42.18597376610	-70.78355918930
Gauley Land	Town of Scituate	12.468	42.18550930190	-70.78053695810
Gauley Land	Town of Scituate	19.365	42.18988311020	-70.78038001200
Gauley Land	Town of Scituate	18.363	42.19043443800	-70.78335162760
Gauley Land	Town of Scituate	18.633	42.18718732610	-70.78470751510
South River Marsh	Town of Marshfield	19.131	42.10349002000	-70.68949057990
South Port Lot	Town of Marshfield	0.462	42.09593139160	-70.69109419350
	Town of Easton	7.116	42.02534686290	-71.14805586310
	Town of Easton	6.308	42.02678745370	-71.14874138590
	Town of Easton	15.498	42.02840686890	-71.14965005750
Chestnut Street Conservation Area	Town of Easton	15.693	42.03349570830	-71.14695760050
Callahan State Park	DCR - Division of State Parks and Recreation	6.153	42.31501625950	-71.46514072160
Callahan State Park	DCR - Division of State Parks and Recreation	284.639	42.32053357640	-71.46956043300
Callahan State Park	DCR - Division of State Parks and Recreation	53.931	42.31835683850	-71.47768253330
Weston Aqueduct	Massachusetts Water Resources Authority	10.210	42.31743613680	-71.45612830620
Weston Aqueduct	Massachusetts Water Resources Authority	4.785	42.31917963320	-71.44483022530
Callahan State Park	DCR - Division of State Parks and Recreation	18.403	42.31514762250	-71.46252690510
Weston Aqueduct	Massachusetts Water Resources Authority	0.916	42.32140613100	-71.44150294440
Weston Aqueduct	Massachusetts Water Resources Authority	1.309	42.32278752740	-71.43937996860
Weston Aqueduct	Massachusetts Water Resources Authority	1.829	42.32448356750	-71.43762249890
Weston Aqueduct	Massachusetts Water Resources Authority	3.301	42.32673676320	-71.43464422310
Weston Aqueduct	Massachusetts Water Resources Authority	0.349	42.32887308720	-71.43125779990

SITE NAME	OWNER	SITE AREA (ACRES)	LATITUDE	LONGITUDE
Weston Aqueduct	Massachusetts Water Resources Authority	0.464	42.32964573070	-71.43039482600
Weston Aqueduct	Massachusetts Water Resources Authority	1.444	42.33050015880	-71.42806494450
Weston Aqueduct	Massachusetts Water Resources Authority	37.934	42.33238245490	-71.41684574410
Weston Aqueduct	Massachusetts Water Resources Authority	8.496	42.33580340320	-71.39859393830
South Avenue Conservation Area	Weston Forest and Trail Association	12.994	42.33943265280	-71.31887058340
South Avenue Property Access	NAHIGIAN ROBERT J	0.263	42.34116877820	-71.31695818880
Deer Path Lane Conservation Area Access	Pillips Thomas L	0.325	42.33973906800	-71.32241495990
Deer Path Lane Conservation Area	Town of Weston	20.992	42.34155915270	-71.32363182230
Deer Path Lane Conservation Area Access	Moran Gerard F	0.148	42.33953520630	-71.32197510600
Deer Path Lane Conservation Area Access	Yamada Marica T Inoue	0.095	42.33981346190	-71.32288063420
Deer Path Lane Conservation Area Access	Robbins Owen W	0.111	42.33999600280	-71.32791412880
Deer Path Lane Conservation Area Access	Kripke Carol F	0.103	42.34008519740	-71.32631417710
Deer Path Lane Conservation Area Access	Barsamian Peter and Heidi Trustees	0.097	42.34012500770	-71.32551033740
Deer Path Lane Conservation Area Access	Kantrowitz Robin Levin	0.128	42.34016989390	-71.32460585040
Deer Path Lane Conservation Area Access	Papastavros Mary Z	0.116	42.34006077210	-71.32366285480
Deer Path Lane Conservation Area Access	Stone Alan R	0.093	42.34004377200	-71.32709721300
Callahan State Park	DCR - Division of State Parks and Recreation	6.750	42.33884021270	-71.44900511330
Callahan State Park	DCR - Division of State Parks and Recreation	31.569	42.33936198600	-71.44798546860
Nobscot Scout Reservation	KNOX TRAIL COUNCIL OF BSA	18.534	42.34018904120	-71.44125360510
Callahan State Park	DCR - Division of State Parks and Recreation	4.155	42.34130336710	-71.44168140130
Nobscot Spring	Town of Framingham	5.860	42.34308950800	-71.43996621550
Boston City Councilor Brian J Honan Park CR	Allston Street 300 Condominium LLC	0.436	42.34452328690	-71.13990653130
At Flyaway Pond	Town of Easton	1.380	42.07428010230	-71.12472370410
At Flyaway Pond	Town of Easton	1.290	42.07445807260	-71.12479853960
Conservation Commission Land	Town of Easton	16.066	42.07302800310	-71.12883726220
Ames Rifle And Pistol Club	AMES RIFLE AND PISTOL CLUB	2.104	42.07499222420	-71.12391486740
Conservation Commission Land	Town of Easton	20.478	42.07282667900	-71.13144603360
Conservation Commission Land	Town of Easton	5.265	42.07506990610	-71.12217436900
Conservation Commission Land	Town of Easton	22.247	42.07444900440	-71.11731365450
Conservation Commission Land	Town of Easton	3.016	42.07560173690	-71.11617406850
Fifth Street Park	City of Chelsea	0.113	42.39349116000	-71.03524016130
Washington Park	City of Chelsea	1.485	42.40557737690	-71.03586042570
Damons Point Landing	Town of Marshfield	0.143	42.16018218680	-70.73257528570
Dellea John APR	Dellea John	12.717	42.13279403080	-71.41316285410
Charles River Farm APR	Dellea John	8.471	42.13456850920	-71.40430807420
Dellea John APR	Dellea John	24.551	42.13396646490	-71.40857244190
Dellea John APR	Dellea John	9.856	42.13674075680	-71.41617475250
Twin Brooks CR	TWIN BROOKS REALTY TRUST	0.251	42.02659629280	-71.15222432140
Twin Brooks CR	TWIN BROOKS REALTY TRUST	1.288	42.02881064390	-71.15367844180
Twin Brooks CR	TWIN BROOKS REALTY TRUST	4.678	42.02723665420	-71.15067894150
	Town of Easton	2.401	42.02945786490	-71.15142379860
Twin Brooks CR	TWIN BROOKS REALTY TRUST	1.358	42.02584687290	-71.15248825590
Twin Brooks CR	TWIN BROOKS REALTY TRUST	0.517	42.02612235440	-71.15265299910
	Town of Easton	14.710	42.02834935200	-71.16123737420
Lone Oak Farms CR	ENDRIUNAS AL P AND WATER R TRS OF COWAAL RT	0.703	42.03590188350	-71.15078972030
Kane Lot	Town of Easton	6.882	42.03826230820	-71.16195867610
Canoe River Conservation Area	Town of Easton	15.869	42.03790396710	-71.15088213370
Lone Oak Farms CR	ENDRIUNAS AL P AND WATER R TRS OF COWAAL RT	1.892	42.03588398190	-71.14868292080

SITE NAME	OWNER	SITE AREA (ACRES)	LATITUDE	LONGITUDE
Kane Lot	Town of Easton	2.996	42.03814579530	-71.16307203560
Canoe River Conservation Area	Town of Easton	28.290	42.03987582810	-71.15537115000
Mill Pond Estates Conservation Area	Town of Easton	6.844	42.04859127560	-71.15536907150
Mill Pond Estates Conservation Area	Town of Easton	9.404	42.04836329610	-71.15084404030
Little Farms Road Conservation Area	Town of Framingham	1.297	42.33467907340	-71.39502083330
Lamphere Circle Retention	Town of Framingham	0.981	42.31517091280	-71.44248120000
Pike-Haven-Foster Environs	Sudbury Valley Trustees	1.319	42.31287971310	-71.44249594750
Pike-Haven-Foster Environs	Sudbury Valley Trustees	9.921	42.31396713310	-71.44133785110
Pike-Haven-Foster Environs	Sudbury Valley Trustees	6.379	42.31296089010	-71.43979957230
Pike-Haven-Foster Environs	Sudbury Valley Trustees	4.067	42.31025938340	-71.44449706350
Pike-Haven-Foster Environs	Sudbury Valley Trustees	0.809	42.31148116530	-71.44358791430
Pike-Haven-Foster Environs	Sudbury Valley Trustees	1.606	42.31158924440	-71.44896736260
Pike-Haven-Foster Environs	Sudbury Valley Trustees	1.790	42.31190119710	-71.44692282260
Pike-Haven-Foster Environs	Sudbury Valley Trustees	1.168	42.31175962970	-71.44397212100
Pike-Haven-Foster Environs	Sudbury Valley Trustees	5.738	42.31195342460	-71.44785777610
Pike-Haven-Foster Environs	Sudbury Valley Trustees	2.433	42.31278954450	-71.44866583560
Water Park	Town of Framingham	11.087	42.32845036970	-71.42815801260
Catherine Road	Town of Framingham	4.449	42.34093524980	-71.42477239690
Garden In The Woods	New England Wildflower Society	0.029	42.34245625740	-71.42832243660
Hiram Road	Town of Framingham	2.352	42.33879453910	-71.43291453950
Hemenway School	Town of Framingham	8.308	42.33175752900	-71.43241482020
	Town of Framingham	1.398	42.33155200440	-71.43440254520
Potter School	Town of Framingham	5.932	42.33601702480	-71.41581092000
Oakvale Park	Town of Framingham	3.857	42.33340896350	-71.42416259600
Callahan State Park	DCR - Division of State Parks and Recreation	75.811	42.34309981030	-71.44924059990
Wayside Inn Road Conservation Area	Sudbury Valley Trustees	0.882	42.33812188640	-71.46465929340
Deer Path Lane Property Access	Finard Todd B	0.075	42.34492687160	-71.32461188330
Deer Path Lane Property Access	Ferguson W and E Trs	0.003	42.34500990760	-71.32399125180
Deer Path Lane Property Access	Anand Ajay J	0.065	42.34508863410	-71.32346068250
Deer Path Lane Property Access	Anastopoulos Harry T	0.204	42.34456984790	-71.32289188440
Deer Path Lane Property Access	Cook Marcia B	0.047	42.34515176810	-71.32320342570
	Town of Framingham	3.305	42.32531028440	-71.44867593820
	Town of Framingham	84.681	42.34705744610	-71.46248788570
	Town of Framingham	2.989	42.34481859070	-71.46592437920
Furber Park	Town of Framingham	6.052	42.30009178320	-71.41356374750
Sucker Pond	Town of Framingham	4.031	42.30147664500	-71.41444485600
Macomber Estate	Town of Framingham	6.191	42.28640907170	-71.45825340480
	Town of Framingham	5.550	42.27776856730	-71.42842403610
	Town of Framingham	0.779	42.30682624460	-71.45768375080
Deer Path Lane Property Access	Kussell Patty G	0.029	42.34523456320	-71.32260437700
Nobscot Scout Reservation	KNOX TRAIL COUNCIL OF BSA	68.716	42.34333957280	-71.44354456630
Deer Path Lane Property Access	Cubell Howard A	0.028	42.34529660060	-71.32215398260
Nobscot Scout Reservation	KNOX TRAIL COUNCIL OF BSA	39.824	42.34642833010	-71.44226725690
Nobscot Scout Reservation	KNOX TRAIL COUNCIL OF BSA	9.977	42.34729858910	-71.44803645930
Avalon Blue Hills CR	AVALON BLUE HILLS INC	1.451	42.18332164370	-71.08495066250
Avalon Blue Hills CR	AVALON BLUE HILLS INC	1.465	42.18369547460	-71.08308574720
Water Department Land	Town of Easton	1.869	42.05715481010	-71.09430481380
Old Baldwin Street Dump	Town of Easton	2.257	42.05731628470	-71.09829445830

SITE NAME	OWNER	SITE AREA (ACRES)	LATITUDE	LONGITUDE
Water Department Land	Town of Easton	15.136	42.05764100430	-71.09183830990
Stonehill College	STONEHILL COLLEGE	39.446	42.05910435020	-71.08915689140
Sheep Pasture	NATURAL RESOURCES TRUST OF EASTON	6.607	42.06384690790	-71.09517466200
Sheep Pasture	NATURAL RESOURCES TRUST OF EASTON	20.584	42.06403791020	-71.09355409820
Sheep Pasture	NATURAL RESOURCES TRUST OF EASTON	12.234	42.06507075030	-71.09192782700
Sheep Pasture	NATURAL RESOURCES TRUST OF EASTON	103.774	42.06174259230	-71.09213899790
Conservation Commission Land	Town of Easton	2.031	42.06840411530	-71.12051608920
Conservation Commission Land	Town of Easton	20.811	42.07055676980	-71.13055097320
Conservation Commission Land	Town of Easton	18.469	42.07047196980	-71.11186847040
	Town of Easton	3.133	42.07183496160	-71.13446095270
Conservation Commission Land	Town of Easton	28.676	42.07160923480	-71.11531461920
Conservation Commission Land	Town of Easton	31.234	42.07109933490	-71.12479435880
Conservation Commission Land	Town of Easton	8.219	42.07500327810	-71.1199935910
Conservation Commission Land	Town of Easton	20.374	42.07465468590	-71.12846502740
Conservation Commission Land	Town of Easton	4.547	42.07664054730	-71.11773646250
St Aidans Church CR	ALBERGHINI LISA B TR OF ST AIDANS RT	0.058	42.34763822200	-71.11887100920
St Aidans Church CR	ALBERGHINI LISA B TR OF ST AIDANS REALTY TRUST	0.100	42.34770781580	-71.11944302910
St Aidans Church CR	ALBERGHINI LISA B TR OF ST AIDANS RT	0.230	42.34770044900	-71.11855702520
Bosson Playground	City of Chelsea	0.695	42.39249501490	-71.03205086040
Quigley Park	City of Chelsea	0.529	42.38867166070	-71.03620667120
Garden Cemetery	City of Chelsea	3.137	42.39034133050	-71.03259358390
Dellea John APR	Dellea John	69.601	42.13526082910	-71.42268837780
	Town of Easton	8.111	42.05911408910	-71.14110898510
	Town of Easton	8.110	42.05682181160	-71.13896609120
	Town of Easton	7.659	42.04702695140	-71.12950390670
Packard Farm Conservation Area	Natural Resources Trust of Easton	29.873	42.04373472830	-71.14462885010
	Town of Easton	18.333	42.05485328530	-71.13819710070
Packard Farm Conservation Area	Natural Resources Trust of Easton	3.584	42.04225995710	-71.14109710030
Woodfield Playground	Town of Framingham	4.247	42.33649271480	-71.42508392000
Lyman Road Aqueduct West	Town of Framingham	1.067	42.32173225490	-71.44207307190
Lyman Road Aqueduct East	Town of Framingham	0.698	42.32244213930	-71.43886117320
	Town of Framingham	0.422	42.32333742640	-71.43908166830
	Town of Framingham	0.460	42.32376125490	-71.44003432920
	Town of Framingham	0.478	42.32497240180	-71.43542645570
Pike-Haven-Foster Environs	Sudbury Valley Trustees	4.019	42.31076914700	-71.44630155210
Pike-Haven-Foster Environs	Sudbury Valley Trustees	1.099	42.31131663760	-71.44537489560
	Town of Framingham	0.591	42.30826589220	-71.44282217680
	Town of Framingham	0.594	42.30844575990	-71.44264096930
	Town of Framingham	0.708	42.30862960250	-71.44238131980
	Town of Framingham	4.204	42.30826258970	-71.44136203290
	Town of Framingham	0.704	42.30882568160	-71.44220249260
	Town of Framingham	0.588	42.30892067350	-71.44355365540
	Town of Framingham	0.653	42.30899937460	-71.44284149560
	Town of Framingham	0.766	42.30898275310	-71.44202492840
	Town of Framingham	1.714	42.30921001270	-71.44391072650
	Town of Framingham	1.950	42.30935217940	-71.44117413040
	Town of Framingham	0.828	42.30949863260	-71.44307794880
Grove Street Cemetery	Town of Framingham	13.079	42.31042500530	-71.43953284740

SITE NAME	OWNER	SITE AREA (ACRES)	LATITUDE	LONGITUDE
Millwood Farm Golf	MILLWOOD FARMS GOLF COURSE INC	54.520	42.32069143710	-71.45919914410
Callahan State Park	Sudbury Valley Trustees	25.904	42.32621086790	-71.46708451710
Callahan State Park	DCR - Division of State Parks and Recreation	8.343	42.32982948580	-71.47676360180
Deer Path Lane Property Access	Posa Serafino M	0.090	42.34543234560	-71.32122201680
Deer Path Lane Property Access	Douglas Todd	0.047	42.34494527030	-71.32467926100
Deer Path Lane Property Access	Carlson William D	0.046	42.34504945330	-71.32394334160
Weston Water Department	Town of Weston	1.514	42.34738615300	-71.32534639910
Weston Water Department	Town of Weston	0.271	42.34741875260	-71.32460632590
Callahan State Park	DCR - Division of State Parks and Recreation	1.270	42.32303086890	-71.46612390050
Callahan State Park	ROMERI M	1.921	42.32345155540	-71.46598795150
Fountain Development	Town of Framingham	3.969	42.31177039870	-71.39725790560
The Birches Conservation Area	Weston Forest and Trail Association	11.404	42.33965447090	-71.29895889870
Bittersweet Lane Conservation Area	Weston Forest and Trail Association	1.770	42.33658321920	-71.29670506540
Bittersweet Lane Conservation Area	Weston Forest and Trail Association	0.511	42.33649548200	-71.29590388690
Bittersweet Lane Property Access	GAGLIARDI JOSEPH A	0.146	42.33728345770	-71.29413832410
Weston High School Recreational Fields	Town of Weston	8.342	42.33640604520	-71.30445773580
Weston High School Recreational Fields	Town of Weston	12.073	42.33751058060	-71.30584994880
Weston High School Recreational Fields	Town of Weston	4.375	42.33965292610	-71.30589127430
Ames Rifle And Pistol Club	AMES RIFLE AND PISTOL CLUB	10.656	42.07685524310	-71.11992390140
Ames Rifle And Pistol Club	AMES RIFLE AND PISTOL CLUB	2.184	42.07783312720	-71.11973111770
Ames Rifle And Pistol Club	AMES RIFLE AND PISTOL CLUB	9.887	42.07872286240	-71.12093801970
Ames Rifle And Pistol Club	AMES RIFLE AND PISTOL CLUB	25.615	42.07717106200	-71.12365405180
Ames Long Pond	Town of Easton	19.947	42.07940988800	-71.11605609900
At Flyaway Pond	Town of Easton	1.795	42.07352388470	-71.12496945580
Conservation Commission Land	Town of Easton	52.824	42.07149073920	-71.12165486440
Ames Rifle And Pistol Club	AMES RIFLE AND PISTOL CLUB	18.330	42.07595558300	-71.12592794150
Militia Park	Town of Easton	7.930	42.06459584180	-71.11908468030
	Town of Marshfield	1.406	42.13471116380	-70.69441293760
	Town of Marshfield	0.332	42.13072188490	-70.69051376640
	Town of Marshfield	1.643	42.13036950190	-70.69104121260
	Town of Marshfield	2.832	42.13094149980	-70.69199198440
Highland Street Field	Town of Marshfield	3.997	42.14758874670	-70.76478662240
Brooks-Tilden Shipyard	Town of Marshfield	13.166	42.15475383120	-70.77778566950
Furnace Brook Watershed	Town of Marshfield	17.305	42.13233505820	-70.74453135640
Furnace Brook Watershed	Town of Marshfield	108.340	42.12385729740	-70.74148232860
Furnace Brook Watershed	Town of Marshfield	34.220	42.12894475310	-70.74522553820
Furnace Brook Watershed	Town of Marshfield	9.548	42.13009303580	-70.74313598650
Furnace Brook Watershed	Town of Marshfield	1.099	42.11674133150	-70.74324845590
Furnace Brook Watershed	Town of Marshfield	30.985	42.11408829140	-70.73966892530
	Town of Framingham	5.773	42.31233189820	-71.46329838180
Gordons Corner	Sudbury Valley Trustees	2.416	42.30626312090	-71.43229955380
Sudbury River Tennis Club	SUDBURY RIVER TENNIS CLUB	2.832	42.30709103410	-71.43230960720
Anderson	Sudbury Valley Trustees	9.587	42.30896836700	-71.43247575570
Callahan State Park	DCR - Division of State Parks and Recreation	59.040	42.32882044150	-71.47540167610
Welch Reservation	Sudbury Valley Trustees	0.434	42.33384338120	-71.47214763450
Welch Reservation	Sudbury Valley Trustees	17.997	42.33268114290	-71.47155972880
Floritta Drive	Town of Framingham	7.040	42.31190614350	-71.43325753390
Riverside Park	Town of Framingham	4.669	42.30505736860	-71.42957507780

SITE NAME	OWNER	SITE AREA (ACRES)	LATITUDE	LONGITUDE
	Town of Framingham	0.268	42.30272196820	-71.42872524470
	Town of Framingham	2.341	42.30315341200	-71.42764340540
	Town of Framingham	0.296	42.30166630250	-71.43140252980
	Town of Framingham	9.183	42.30260323280	-71.43054820090
Rendell Reservation	Sudbury Valley Trustees	0.692	42.30060277270	-71.42466650270
Rendell Reservation	Sudbury Valley Trustees	1.216	42.30107646810	-71.42475678520
Water Department Land	Town of Framingham	1.656	42.30800096890	-71.42049088710
Water Department Land	Town of Framingham	0.180	42.30884965360	-71.42018272270
Fenwick Street Dam	Town of Framingham	0.149	42.31211269710	-71.41743526330
Fenwick Street Dam	Town of Framingham	0.187	42.31237345610	-71.41689535620
Welch Reservation	Sudbury Valley Trustees	66.444	42.32873373760	-71.47085611720
Fenwick Street Dam	Town of Framingham	2.065	42.31332862180	-71.41697543690
Coopers Pond Conservation Area	Town of Marshfield	2.987	42.11476029820	-70.74670947600
School Street Well Site	Town of Marshfield	3.622	42.11728837130	-70.74355868710
School Street Well Site	Town of Marshfield	7.152	42.11818739930	-70.74424983420
Furnace Brook Watershed	Town of Marshfield	0.972	42.11870868420	-70.74537985150
Hagar Forest (Joseph)	New England Forestry Foundation	36.940	42.14177353010	-70.73340090000
Rangeley Road CR	CREATIVE DEVELOPMENT ASSOCIATES LLP	0.243	42.30332234440	-71.16365668360
Furnace Brook Watershed	Town of Marshfield	1.943	42.11705036760	-70.74222537830
Farm Pond Park	Town of Framingham	1.693	42.28364919400	-71.43258161840
Farm Pond Park	Town of Framingham	12.830	42.28215190000	-71.43193393920
Sudbury Aqueduct	Massachusetts Water Resources Authority	31.898	42.28056946050	-71.42847331300
South Middlesex Reg Voc Tech School	SOUTH MIDDLESEX REG VOC TECH SCHOOL	26.164	42.27698840280	-71.43524437910
Longs Field Complex	Town of Framingham	25.154	42.27729784230	-71.43088031910
Barbieri Middle School	Town of Framingham	19.609	42.27931480770	-71.43264250230
Blake Estates CR	BLAKE ESTATES ASSOCIATES	1.602	42.25148277530	-71.12457288970
River Park	Town of Framingham	9.904	42.31549858690	-71.41705568040
Lyons Cutler Reservation	Sudbury Valley Trustees	2.156	42.35680643430	-71.41521977810
Lyons Cutler Reservation	HUNTOWSKI F	0.239	42.35300252410	-71.40866612610
Wayside Inn	Wayside Inn Corporation	32.139	42.35659517080	-71.47017875800
Lookout Farm Tr APR	Lookout Farm Trust	58.333	42.25763810980	-71.31073330030
Lookout Farm and Nursery APR	Lookout Farm and Nursery Inc	47.320	42.26143300450	-71.31139273060
	Town of Mansfield	1.789	42.03106437300	-71.24479003260
Cabot Forbes Parcels	Natural Resources Trust of Mansfield	49.270	42.01908075430	-71.24847879380
Winthrop Dahl Nature Preserve	Land Preservation Society of Norton	5.185	41.99595560340	-71.18625338860
Mansfield Schools	Town of Mansfield	6.206	42.02687110190	-71.20584297980
Mansfield Schools	Town of Mansfield	15.367	42.02884740560	-71.20053756450
	Town of Mansfield	14.900	42.01948877900	-71.20421820880
Cushing Memorial Park	Town of Framingham	10.612	42.28151662630	-71.43394867700
Cushing Memorial Park	Town of Framingham	42.156	42.28074792400	-71.43703814220
Framingham Country Club	FRAMINGHAM COUNTRY CLUB	29.312	42.28878947680	-71.48189338030
Framingham Country Club	FRAMINGHAM COUNTRY CLUB	62.099	42.28899303620	-71.46962163350
Framingham Country Club	FRAMINGHAM COUNTRY CLUB	38.490	42.29146195000	-71.47175346020
Fiske CR	Fiske Jr George F and Elaine	21.067	42.20604217190	-71.38378894400
Powissett MFCLT APR	The Trustees Of Reservations	106.683	42.22287003320	-71.25526722200
Hanson Charles D APR	Hanson Charles D and Patricia M	4.382	42.33442884350	-71.47746001350
Hanson Charles D APR	Hanson Charles D and Patricia M	22.774	42.33583787310	-71.47529213800
Weston Aqueduct	Massachusetts Water Resources Authority	2.751	42.35409765770	-71.30561055390

SITE NAME	OWNER	SITE AREA (ACRES)	LATITUDE	LONGITUDE
Wellesley Street Conservation Area	Weston Forest and Trail Association	1.397	42.35472333440	-71.30359979770
Wellesley Street Conservation Area	Weston Forest and Trail Association	1.386	42.35499689050	-71.30316255640
Cockell Island	Sudbury Valley Trustees	0.575	42.31822578010	-71.41464600030
Simpson Park	Town of Framingham	2.465	42.31940214790	-71.41558035720
	Town of Framingham	0.305	42.31850330030	-71.42543412910
	Town of Framingham	0.233	42.31871426030	-71.42551465080
	Town of Framingham	0.216	42.31890849800	-71.42560682070
	Town of Framingham	0.298	42.31616048540	-71.42416781990
	Town of Framingham	0.295	42.31632507780	-71.42425966080
	Town of Framingham	0.496	42.31654494530	-71.42438150090
St Stephens Cemetery	Roman Catholic Archdiocese of Boston	22.704	42.31595275970	-71.42173768810
Colonial Way Conservation Area	Town of Weston	9.090	42.34432887000	-71.30232465360
Colonial Way Conservation Area	Weston Forest and Trail Association	0.501	42.34482371990	-71.30193933450
Colonial Way Conservation Area	Weston Forest and Trail Association	0.463	42.34571725940	-71.30438179230
Ash Street Conservation Area Access	Fain Annette S Trustee	0.069	42.34185326790	-71.29636085260
Ash Street Conservation Area Access	Delduchetto Michael A	0.056	42.34225546160	-71.29679330790
Ash Street Conservation Area Access	Demirjian Betsy P	0.001	42.34266738700	-71.29704544050
Ash Street Conservation Area Access	Valle Claude F III	0.044	42.34239106030	-71.29684625590
Ash Street Conservation Area Access	Woodridge Road Realty Nominee Trust	0.034	42.34289263390	-71.29760412980
Warren Rd Sudbury Water District Land	Town of Sudbury	16.433	42.35049123400	-71.41555004910
Sudbury Water District	Town of Sudbury	0.956	42.35136990720	-71.41233140480
Sudbury Water District	Town of Sudbury	1.010	42.35188561370	-71.41309403540
Sudbury Water District	Town of Sudbury	0.958	42.35194500250	-71.41202722870
Sudbury Water District	Town of Sudbury	0.924	42.35217063470	-71.41089007660
Sudbury Water District	Town of Sudbury	0.857	42.35250399000	-71.41293547070
Sudbury Water District	Town of Sudbury	0.852	42.35245529730	-71.41131589870
Sudbury Water District	Town of Sudbury	1.099	42.35266205660	-71.41192585110
Sudbury Water District	Town of Sudbury	1.039	42.35299126690	-71.41280198060
Lyons Cutler Reservation	Sudbury Valley Trustees	62.292	42.35555867860	-71.41246550830
Lyons Cutler Reservation	Sudbury Valley Trustees	5.895	42.35339043210	-71.41119106590
Cutler Farm Conservation Area	Sudbury Valley Trustees	3.704	42.35279840700	-71.40933710350
Nobscot Reservation	Town of Sudbury	32.444	42.35025225000	-71.45036332550
Nobscot Reservation	Town of Sudbury	24.094	42.35076668960	-71.45436726730
Nobscot Reservation	Town of Sudbury	17.370	42.35055665210	-71.45790322000
Nobscot Reservation	Town of Sudbury	13.955	42.35449815160	-71.45999711750
Nobscot Reservation	Town of Sudbury	20.064	42.35227673900	-71.46109725310
Nobscot Scout Reservation CR	Boy Scouts of America	94.827	42.35456359350	-71.44569489740
Nobscot Scout Reservation CR	Boy Scouts of America	22.720	42.34979053960	-71.43724116460
Nobscot Scout Reservation CR	Boy Scouts of America	121.200	42.35087410160	-71.44137583190
Nobscot Scout Reservation CR	Boy Scouts of America	17.280	42.35746014740	-71.45197737900
Nobscot Scout Reservation CR	Boy Scouts of America	2.993	42.35733018500	-71.45060723940
Chelsea Square	City of Chelsea	0.408	42.38950646370	-71.03946860650
Chelsea Square	City of Chelsea	0.050	42.38990435120	-71.03888356760
Mary OMalley Waterfront Park	DCR - Division of State Parks and Recreation	19.894	42.38856626420	-71.05100627530
Malone Park	Commonwealth of Massachusetts	3.631	42.40167893410	-71.03197053180
Paul A. Dever Park	City of Chelsea	0.266	42.40197209630	-71.02231412240
Scrivano Park	City of Chelsea	0.260	42.40392376570	-71.02707436410
Voke Park	City of Chelsea	3.319	42.40905620230	-71.03125008250

SITE NAME	OWNER	SITE AREA (ACRES)	LATITUDE	LONGITUDE
Browne Middle School Athletic Fields	City of Chelsea	0.696	42.39362211560	-71.03748388150
High School/Carter Park	City of Chelsea	3.996	42.40099282210	-71.04035298620
High School/Carter Park	City of Chelsea	3.871	42.40163144800	-71.03928421000
Revere Beach Parkway	DCR - Division of State Parks and Recreation	39.523	42.40424265900	-71.01763842330
Repici-Brenes Tot Lot	City of Chelsea	0.167	42.38888317840	-71.02724247830
Cider Mill Road	Town of Framingham	11.789	42.32519579650	-71.43163169060
Westgate Development	Town of Framingham	2.035	42.29948022620	-71.45724106010
Westgate Development	Town of Framingham	0.950	42.30025866030	-71.45646115730
Westgate Development	Town of Framingham	8.745	42.29911078790	-71.45595875020
Hultman Aqueduct	Massachusetts Water Resources Authority	1.280	42.30547962810	-71.48547222630
Hultman Aqueduct	Massachusetts Water Resources Authority	1.917	42.30605519230	-71.48733870900
Hultman Aqueduct	Massachusetts Water Resources Authority	8.995	42.30663664360	-71.48077454020
Pigors Land	Sudbury Valley Trustees	3.802	42.29307219410	-71.45252492910
	Town of Framingham	0.258	42.31337286550	-71.42278222640
	Town of Framingham	0.599	42.31369987880	-71.42180699030
	Town of Framingham	1.372	42.31408600120	-71.42332031720
Brook Street	Town of Framingham	1.299	42.31494397510	-71.43563962820
Brook Street	Town of Framingham	1.033	42.31530410850	-71.43490159150
Brook Street	Town of Framingham	4.920	42.31650843250	-71.43523713610
A Patch Of Woods	Wellesley Conservation Council	0.908	42.32459575040	-71.27606753000
Coveside Bank Sanctuary	Wellesley Conservation Council	0.050	42.30111950590	-71.31562234320
Cold Spring Brook Sanctuary	Wellesley Conservation Council	1.722	42.30558814590	-71.29941096850
Corisbrooke Reservation	Wellesley Conservation Council	0.915	42.32444789530	-71.28485079960
Corisbrooke Reservation	Weston Forest and Trail Association	5.260	42.32461213410	-71.28601002660
Cold Stream Brook	Town of Weston	5.559	42.32504259370	-71.29151209230
Cold Stream Brook	Town of Weston	6.605	42.32491065590	-71.29031886150
Cold Stream Brook	Weston Forest and Trail Association	0.679	42.32622452280	-71.28872989560
Brown Woods	Sudbury Valley Trustees	10.270	42.32436733400	-71.44913508540
Triangular Retention	Town of Framingham	0.834	42.32616858100	-71.44786250780
Triangular Retention	Town of Framingham	2.941	42.32623412770	-71.44731664840
Powers Land	Sudbury Valley Trustees	2.062	42.32953875100	-71.44904369940
Ciampa Memorial Woodlands	Sudbury Valley Trustees	5.045	42.33322014990	-71.44016858630
Fitts Triangle	Sudbury Valley Trustees	0.716	42.32541696450	-71.45824693150
Howes Field	Sudbury Valley Trustees	7.099	42.32851741810	-71.46061514230
Hop Brook Natural Area	Sudbury Valley Trustees	16.462	42.32796978090	-71.45602315000
Weir Field Conservation Area	Sudbury Valley Trustees	1.681	42.33394360630	-71.46358826450
Ash Street Conservation Area Access	Demirjian Betsy P	0.102	42.34308423910	-71.29906448780
Ash Street Conservation Area Access	Finnerty John F	0.161	42.34316385020	-71.29838780770
Ash Street Conservation Area Access	BURD DOUGLAS A & CAROL A TRUSTEES	0.132	42.34363236370	-71.29567524270
Ash Street Conservation Area Access	Racklin Dimitri P	0.126	42.34289228330	-71.29685931040
Ash Street Conservation Area Access	WALLACE STEPHEN M	0.443	42.34429725150	-71.29513697220
Ash Street Conservation Area Access	BURR GEORGE S	0.103	42.34234763990	-71.29368296960
Weston Middle School Recreational Fields	Town of Weston	31.591	42.33821805790	-71.30076654450
Beals CR	Beals Philip C and Elaine W	39.712	42.31044687680	-71.55723790520
Jericho Hill Road CR	Gay Jr George H	0.550	42.32186767070	-71.56489217410
Barberry Farms	Sudbury Valley Trustees	1.575	42.32260924290	-71.56325749680
Jericho Hill Road CR	Gay Jr George H	1.104	42.32367637970	-71.55950105220
Barberry Farms	Sudbury Valley Trustees	0.199	42.32232636490	-71.56311805160

SITE NAME	OWNER	SITE AREA (ACRES)	LATITUDE	LONGITUDE
Beals CR	Beals Philip C and Elaine W	4.213	42.30687206540	-71.55398484660
Loring Park	City of Newton	0.350	42.34188394970	-71.19156975870
Centre Street Cemetery	City of Newton	2.786	42.34184810550	-71.19096588120
Newton Centre Playground	City of Newton	15.241	42.33343791390	-71.19662436480
Bulloughs Pond Park	City of Newton	2.147	42.34012543210	-71.20554770900
City Hall Grounds	City of Newton	1.534	42.33746586700	-71.21019074470
City Hall Grounds	City of Newton	1.168	42.33777178670	-71.20893581330
City Hall Grounds	City of Newton	4.211	42.33737306010	-71.20759394090
Zervas School	City of Newton	3.787	42.32915856900	-71.21776672740
Monroe Playground	City of Quincy	4.366	42.25075826990	-70.99136165050
Monroe Playground	City of Quincy	1.042	42.25157747880	-70.98970059880
Whitman Street Conservation Area	Town of Hanson	7.468	42.07579609830	-70.90201648430
Whitman Hanson Regional High School	WHITMAN HANSON REGIONAL HIGH SCHOOL	34.038	42.06998903380	-70.90743505130
Brian Gaffey Conservation Area	Town of Hanson	54.024	42.06838563270	-70.88461246960
Brian Gaffey Conservation Area	Town of Hanson	8.224	42.07209111360	-70.88495119700
Little Cedar Swamp Conservation Area	Town of Hanson	11.980	42.07871800480	-70.86772809020
East Washington Street Conservation Area	Town of Hanson	3.672	42.08069662130	-70.87578723240
Little Cedar Swamp Conservation Area	Town of Hanson	4.616	42.08158649630	-70.86415954210
Winter Street Conservation Area	Town of Hanson	4.797	42.08348004360	-70.86555526950
Hanson Middle School	Town of Hanson	4.765	42.07576867710	-70.87555831210
Hanson Middle School	Town of Hanson	5.216	42.07670680130	-70.87606928630
Blue Hills Reservation	VICKERSON	0.644	42.20802814410	-71.12046287610
Blue Hills Reservation	DCR - Division of State Parks and Recreation	4.498	42.20767377850	-71.13546967850
Cove Creek Nature Area	Town of Marshfield	1.361	42.14587481000	-70.75862131090
Spring Street Well	Town of Marshfield	19.808	42.14518492550	-70.75583847900
Cove Creek Nature Area	Town of Marshfield	1.069	42.14626597020	-70.75825330680
Oak Street Woodland	Town of Marshfield	1.093	42.13627899460	-70.76787863060
Oak Street Woodland	Town of Marshfield	1.091	42.13668618420	-70.76795736720
Oak Street Woodland	Town of Marshfield	1.695	42.13721045360	-70.76800689810
Allie Wills Memorial Preserve	Wildlands Trust	4.445	42.14505843030	-70.73605034630
Morss CR	Morss Christopher	10.251	42.25427671620	-71.30334996330
Morss CR	Morss Christopher	1.703	42.25496087820	-71.30153691710
Pudding Hill Reservation	Wildlands Trust	1.698	42.09200812570	-70.72046019020
Clydes Corner	Wildlands Trust	1.132	42.06573669960	-70.67705444450
Old Town Way Conservation Area	Town of Hanover	2.992	42.14356086150	-70.85678819310
Hell Swamp	Town of Hanover	8.069	42.13553795860	-70.85514628890
Pond St Well Protection	Town of Hanover	11.765	42.13424140060	-70.83647419840
Hell Swamp	Town of Hanover	65.163	42.13453096580	-70.85080704450
Pine Island Swamp South	Town of Hanover	12.825	42.11779691790	-70.87038315870
Pine Island Swamp North	Town of Hanover	4.512	42.11955965930	-70.87336449990
North Hanover Conservation Area	Town of Hanover	14.329	42.15479637150	-70.86621139450
Norwell Cemetery Property	TOWN OF NORWELL	9.018	42.15501523600	-70.86235214000
North Hanover Conservation Area	Town of Hanover	2.357	42.15494497730	-70.86967397580
Baily Parcel	Town of Hanover	5.946	42.14797240260	-70.89732803510
Mann Brook Swamp	Town of Hanover	4.603	42.15072257910	-70.89933561240
Hobart Swamp	Town of Hanover	18.927	42.14640926640	-70.89664448370
Hell Swamp	Town of Hanover	14.934	42.13414058990	-70.85676150960
Bonney Conservation Land	Town of Hanover	6.043	42.13053427520	-70.84075134720

SITE NAME	OWNER	SITE AREA (ACRES)	LATITUDE	LONGITUDE
Bonney Land	Town of Hanover	1.289	42.13249276800	-70.83958279690
Third Herring Brook And Old Pond Swamp	Town of Hanover	2.243	42.13033360540	-70.82898354190
Third Herring Brook And Old Pond Swamp	Town of Hanover	1.778	42.13114045340	-70.82868622360
Third Herring Brook And Old Pond Swamp	Town of Hanover	2.385	42.13045262640	-70.82814239050
Third Herring Brook And Old Pond Swamp	Town of Hanover	9.365	42.13016808650	-70.82709437450
Third Herring Brook And Old Pond Swamp	Town of Hanover	10.497	42.13021906080	-70.82551266380
Third Herring Brook And Old Pond Swamp	Town of Hanover	3.935	42.13021804340	-70.82455519900
Colby Phillips Property	Town of Hanover	3.815	42.12206997500	-70.88654305300
Colby Phillips Property	Town of Hanover	1.622	42.12236502830	-70.88698701450
Charles River Natural Valley Storage Area	Army Corps of Engineers	0.324	42.16339610310	-71.39304970670
	TOWN OF MILLIS	4.409	42.16981667580	-71.39625123610
	CLARK ALFREDA M	5.035	42.16972384210	-71.39523000950
	CLARK ALFREDA M	16.478	42.17022876760	-71.39001212350
	KING ETHEL P AND GORDON P	10.855	42.17054203880	-71.37790937560
	CLARK ALFREDA M	11.996	42.17126266990	-71.39282931670
	HERTER MARY C	9.049	42.17159784780	-71.38161344060
	LACROIX MILLARD B	9.005	42.17174596230	-71.39297776350
	DONOVAN FRANCIS AND MARY	23.153	42.17179626570	-71.38576428110
Great Meadows National Wildlife Refuge	United States Department of the Interior	10.858	42.35653885720	-71.39315450190
Great Meadows National Wildlife Refuge	United States Department of the Interior	4.853	42.35332593230	-71.40001242450
Great Meadows National Wildlife Refuge	United States Department of the Interior	27.718	42.35855199070	-71.39954291370
Great Meadows National Wildlife Refuge	United States Department of the Interior	28.658	42.35517260880	-71.39839763170
	Sudbury Valley Trustees	0.044	42.36101643790	-71.41717326750
	Sudbury Valley Trustees	0.278	42.36151493820	-71.41741443990
	Sudbury Valley Trustees	0.249	42.35582913540	-71.39194758640
	Sudbury Valley Trustees	0.511	42.34928298510	-71.42423428290
Moran Circle	Sudbury Valley Trustees	10.940	42.35018200530	-71.42619089310
Sudbury Water District Land	Town of Sudbury	2.928	42.35270219440	-71.42128240220
Sudbury Water District Land	Town of Sudbury	7.667	42.35272862140	-71.41990227300
Sudbury Water District Land	Town of Sudbury	6.465	42.35446867450	-71.42615035540
	Town of Walpole	1.024	42.13757346900	-71.28442056160
Walpole Plains Cemetery	Town of Walpole	1.645	42.13807329110	-71.28367330870
	City of Cambridge	1.634	42.35430315070	-71.26448163740
Powers Farm	Town of Randolph	11.799	42.17591395640	-71.05210703330
Walker CR	Walker Realty	1.238	42.36035582130	-71.41149079730
Walker CR	WALKER REALTY	0.928	42.36148841680	-71.41190947760
Blue Hills Reservation	Pedrotti	1.088	42.20887782160	-71.12343690760
Blue Hills Reservation	VICKERSON	1.635	42.20885541560	-71.12037875580
Blue Hills Reservation	DCR - Division of State Parks and Recreation	14.632	42.20897524440	-71.13531935340
Blue Hills Reservation	DCR - Division of State Parks and Recreation	7.030	42.20926253340	-71.12129383960
Blue Hills Reservation	DCR - Division of State Parks and Recreation	5.038	42.20997840690	-71.12376142520
Blue Hills Reservation	DCR - Division of State Parks and Recreation	9.538	42.21041224090	-71.13676329760
Morss CR	Morss Christopher	10.021	42.25241061730	-71.30234417450
Colby Phillips Property	Town of Hanover	2.675	42.12244526630	-70.88769330380
Melody Woods	SOUTH SHORE NATURAL SCIENCE CENTER INC	10.026	42.12664453810	-70.87853474230
Hanover Center Cemetery	Town of Hanover	25.489	42.11953893830	-70.84446498440
Hanover Center Cemetery	Town of Hanover	7.611	42.12187854040	-70.84414788060
Broadway Well Site	Town of Hanover	0.974	42.11292204480	-70.81872358270

SITE NAME	OWNER	SITE AREA (ACRES)	LATITUDE	LONGITUDE
Whiting Village Conservation Area	Town of Hanover	21.549	42.12985829250	-70.89110475540
Clark Land	Town of Hanover	1.530	42.12660106290	-70.89123155330
Clark Land	Town of Hanover	4.791	42.12511042220	-70.89081042560
Clark Land	Town of Hanover	1.591	42.12589066640	-70.89095398090
Colby Phillips Property	Town of Hanover	62.916	42.12826951830	-70.88631282210
Rinear Property	Town of Hanover	23.241	42.13523282420	-70.89160109620
Whiton Court Parcel	Town of Hanover	6.600	42.14886349220	-70.89813680940
Melody Woods	SOUTH SHORE NATURAL SCIENCE CENTER INC	32.482	42.12614533860	-70.88290760840
Plain St. Site	Town of Hanover	11.241	42.12530785170	-70.86681683680
Jays Lane Parcel	Town of Hanover	3.054	42.12479817800	-70.83759106930
Hammer Hook Conservation Parcel	Town of Hanover	3.330	42.11619228800	-70.85866083410
Briggs Field	Town of Hanover	1.188	42.11682483170	-70.84530822370
B Everett Hall Field / Sylvester High School	Town of Hanover	20.170	42.11781412670	-70.84059171350
Old Washington St Corner	Town of Hanover	0.027	42.11875431720	-70.82317120820
Pine Island Swamp South	Town of Hanover	6.788	42.11621411450	-70.86761063800
Willow Rd Site	Town of Hanover	24.374	42.11113582060	-70.83201038380
Summer Street Conservation Area	Town of Hanover	22.638	42.10750593680	-70.88332031170
Willow Rd. Site	Town of Hanover	8.126	42.10950663210	-70.83574654050
	ESTATE OF CARL A DANIELS ET AL	2.140	42.17315155760	-71.39762344550
	HARKEY REALTY TRUST	70.654	42.17011455920	-71.37392731750
	KING ETHEL P ET AL	10.892	42.17247445100	-71.37842825470
	HARKEY REALTY TRUST	8.217	42.17367344670	-71.37676849040
	KELSEY PAUL S ET AL	11.775	42.17455918490	-71.37418565670
	MAHER EDWARD T JR AND LORETTA	1.247	42.17582806290	-71.39277480190
	HERTER MARY C	84.247	42.17414518650	-71.38960816410
	HERTER MARY C	10.596	42.17534425350	-71.37670769100
	THORNE ARTHUR D ET AL	3.248	42.17213103730	-71.37679047460
	CARUSO DOMENIC AND JANE	1.212	42.17636527200	-71.37427017610
	CASSIDY TERRENCE H	2.787	42.17625239340	-71.37824799950
	HERTER MARY C	2.301	42.17792789480	-71.38148939860
	HERTER MARY C	8.737	42.17741912920	-71.39162806550
	DAVNA CORP	3.558	42.17840758540	-71.38362116140
	DAVNA CORP	0.162	42.17881274880	-71.38452884480
	DAVNA CORP	2.235	42.17861594630	-71.38557683070
	MARY C HERTER	50.349	42.17718301720	-71.38462373410
	DAVNA CORP	1.154	42.17928308630	-71.38666444740
	MARSHALL JOHN H JR AND ESTELLE	1.256	42.17898021190	-71.38097929490
	DAVNA CORP	1.186	42.17973686830	-71.38747664650
	DAVNA CORP	1.429	42.18012525360	-71.38811356460
	HOLDEN WHEATON A AND LEILA BURT	30.520	42.17793737950	-71.37601616720
	DAVNA CORP	2.030	42.18062769260	-71.38858142410
	DAVNA CORP	1.021	42.18132093820	-71.38895941060
	TIBERI JOSEPHINE ET AL	8.285	42.18052089220	-71.38965547480
	DAVNA CORP	1.663	42.18219973900	-71.38958076610
Sudbury Water District Land	Town of Sudbury	2.693	42.35609230710	-71.42953048250
Raymond Reservation	Town of Sudbury	36.362	42.35376197440	-71.41718574520
Raymond Reservation	Town of Sudbury	72.615	42.35361413000	-71.42385412750
Sudbury Water District Land	Town of Sudbury	24.715	42.35769943910	-71.42265824990

SITE NAME	OWNER	SITE AREA (ACRES)	LATITUDE	LONGITUDE
Frank G Feeley Field	Town of Sudbury	18.372	42.35773045900	-71.41905241150
Sudbury Water District Land	Town of Sudbury	7.170	42.35492259670	-71.42787383260
Dudley Pond Rec Area	Town of Wayland	1.270	42.32427069490	-71.36601465220
Mother Brook Reservation	DCR - Division of State Parks and Recreation	1.530	42.25498911150	-71.17167176720
Mother Brook Reservation	VARIOUS	10.335	42.25294734040	-71.16382744590
River Bend CR	PETRINI CORPORATION	5.926	42.26199456040	-71.23092923570
Indian Head Ball Fields	Town of Hanson	2.809	42.06297253820	-70.85763655680
Indian Head Ball Fields	Town of Hanson	0.867	42.06340935310	-70.85878001680
	Town of Hanson	6.727	42.06641001630	-70.85589876530
Gorwin Drive Conservation Area	Town of Hanson	3.971	42.06995281750	-70.85680242370
Maquan School Ball Fields	Town of Hanson	5.370	42.06221837550	-70.85585680190
Nathaniel Thomas Mill	Town of Hanson	1.347	42.06550269280	-70.86450836710
	Town of Hanson	0.360	42.06578547000	-70.86399163860
	Town of Hanson	15.625	42.06873927900	-70.86326772370
	Town of Hanson	20.111	42.07085142310	-70.86412873420
Town Hall Park	Town of Hanson	1.719	42.06500773990	-70.86729611670
Blue Hills Reservation	Codex Corporation	54.913	42.20561514500	-71.11485284660
Blue Hills Reservation	DCR - Division of State Parks and Recreation	33.958	42.20570783930	-71.10970549710
Ponkapoag Golf Course	DCR - Division of State Parks and Recreation	8.796	42.18605550370	-71.11352679470
Ponkapoag Golf Course	DCR - Division of State Parks and Recreation	7.183	42.18754708970	-71.10617440580
Blue Hills Reservation	DCR - Division of State Parks and Recreation	18.732	42.18739396210	-71.09187961830
Blue Hills Reservation	DCR - Division of State Parks and Recreation	8.497	42.18915155840	-71.09657799250
Indian Head Ball Fields	Town of Hanson	1.427	42.06289560740	-70.85876282050
Blue Hills Reservation	DCR - Division of State Parks and Recreation	8.044	42.18920789840	-71.10428666120
Heath CR	Heath Nancy F	4.414	42.26507321010	-71.05357757650
Heath CR	Heath Nancy F	3.490	42.26379463170	-71.05526828040
Chestnut Run	CHESTNUT RUN RT	20.224	42.22227897720	-71.08725266900
Chestnut Run	CHESTNUT RUN RT	0.544	42.22119442410	-71.08557916830
Chestnut Run	CHESTNUT RUN RT	0.247	42.22043013660	-71.08579966340
Taunton River WCE	Wildlands Trust	99.839	41.96467642020	-70.91858644420
Taunton River WCE	Wildlands Trust	23.302	41.96796455300	-70.92371805440
Taunton River WMA	Department of Fish and Game	106.081	41.96812482150	-70.91379265190
Marchand CR	Marchand Richard L	1.882	42.21403681390	-71.39889251180
Marchand CR	Marchand Richard L	20.821	42.21404427570	-71.40112227630
Marchand CR	Marchand Richard L	0.900	42.21510212170	-71.39991704190
Russell Sawmill Conservation Area	Town of Plymouth	52.967	41.97296407340	-70.69622643220
Clark Land	Town of Hanover	37.631	42.10053424780	-70.88427731710
Tindale Bog & Beach	Town of Hanover	4.358	42.09739925370	-70.85287550600
Broadway Well Site	Town of Hanover	3.888	42.10990234630	-70.82925102150
Cross St. Site	Town of Hanover	4.332	42.10154547260	-70.85065316730
Merry Property	Town of Hanover	40.896	42.10316064870	-70.84861052340
Merry Property	Town of Hanover	11.379	42.09994741510	-70.84828530890
Merry Property	Town of Hanover	4.747	42.09973455190	-70.84645340390
Fireworks Property	Town of Hanover	0.954	42.10304839590	-70.87764712080
Fireworks Property	Town of Hanover	0.156	42.10379393880	-70.87705916380
Fireworks Property	Town of Hanover	0.110	42.10361158360	-70.87699860290
Broadway Well Site	Town of Hanover	83.984	42.11110602430	-70.82483963320
Myrtle Street Fields	Town of Hanover	1.152	42.10347528740	-70.85908072770

SITE NAME	OWNER	SITE AREA (ACRES)	LATITUDE	LONGITUDE
Sproul Land	Town of Hanover	5.641	42.10278514280	-70.83469533860
Luddams Ford Park	Town of Hanover	5.998	42.10206051440	-70.82537102210
Indian Head Conservation Area	Town of Hanover	4.130	42.10259027080	-70.81956829300
Beal / Riverside Drive Well Property	Town of Hanover	0.718	42.10193533660	-70.81792491400
Indian Head / Riverside Land	Town of Hanover	1.522	42.10338963550	-70.82054338400
Beal / Riverside Drive Well Property	Town of Hanover	3.189	42.10322033670	-70.81916783630
Beal / Riverside Drive Well Property	Town of Hanover	1.653	42.10303633280	-70.81463101750
Tindale Bog & Beach	Town of Hanover	0.574	42.09729742590	-70.85142928630
Tindale Bog & Beach	Town of Hanover	0.766	42.09662869620	-70.85264516560
Tindale Bog & Beach	Town of Hanover	10.927	42.09762173420	-70.85502700280
Water St Parcel	Town of Hanover	0.528	42.09781387080	-70.83497613410
Indian Head / Riverside Land	Town of Hanover	0.980	42.10168699210	-70.81741484170
	Plymouth County	3.226	42.10072486910	-70.82136705290
	Town of Wayland	0.420	42.34637078400	-71.33547672250
Hamlen CR	HAMLEN DEVENS H TR OF HAMLEN RT	6.055	42.34432709120	-71.34024586220
	X	4.035	42.33693110340	-71.33366054550
Evergreen Cemetery	City of Boston	1.788	42.33724910720	-71.16316232340
Evergreen Cemetery	City of Boston	13.714	42.33879948950	-71.16225591960
Evergreen Cemetery	City of Boston	4.664	42.33906492950	-71.16394138890
Cassidy Playground	City of Boston	9.607	42.33486626730	-71.15221634710
Shubow Park	City of Boston	0.572	42.34031596570	-71.15205986830
	HOWIE SAMUEL AND VIRGINIA	4.973	42.18150599570	-71.37639971160
	DAVNA CORP	1.031	42.18310499870	-71.39029131030
	GRACI ROBERT AND JACQUELINE	4.219	42.18230680410	-71.39078581540
	SHIELDS LYDIA ET AL	3.050	42.18300578090	-71.37522221240
	GRACI ROBERT AND JACQUELINE	1.980	42.18363927830	-71.39195643700
	MARSHALL ESTELLE W ET AL	29.781	42.17963940050	-71.37859552410
	SYCAMORE HUBERT AND NANCY	1.594	42.16733547500	-71.36992978170
Charles River Natural Valley Storage Area	Army Corps of Engineers	1.433	42.16303271530	-71.39383144830
Prospect Hill Cemetery	Town of Millis	10.832	42.16626934840	-71.36824048450
Prospect Hill Cemetery	Town of Millis	8.799	42.16649799590	-71.36631615400
Commonwealth Avenue Outbound	City of Boston	0.030	42.33844958480	-71.15261691620
Commonwealth Avenue Outbound	City of Boston	0.040	42.33964281040	-71.15182483520
Commonwealth Avenue Outbound	City of Boston	0.025	42.34058528950	-71.15077377080
Commonwealth Avenue Outbound	City of Boston	0.080	42.34130063770	-71.14870869220
Commonwealth Avenue Outbound	City of Boston	0.017	42.34145902860	-71.14626095890
Commonwealth Avenue Outbound	City of Boston	0.303	42.34152439210	-71.14950088580
Commonwealth Avenue Outbound	City of Boston	0.613	42.34172340920	-71.14734922710
Commonwealth Avenue Outbound	City of Boston	0.025	42.34171019070	-71.14521626640
Commonwealth Avenue Outbound	City of Boston	0.010	42.34209040460	-71.14432492100
Commonwealth Avenue Outbound	City of Boston	0.019	42.34253200170	-71.14367984380
Commonwealth Avenue Outbound	City of Boston	0.019	42.34322900950	-71.14301528300
Commonwealth Avenue Outbound	City of Boston	0.613	42.34266738380	-71.14428805280
Commonwealth Avenue Outbound	City of Boston	0.018	42.34402571800	-71.14245894990
Commonwealth Avenue Outbound	City of Boston	0.007	42.34461747490	-71.14205372470
Commonwealth Avenue Outbound	City of Boston	0.225	42.34448071630	-71.14258757710
Dudley Pond Rec Area	Town of Wayland	9.996	42.32577664920	-71.36641200780
	Town of Wayland	0.707	42.32725758740	-71.36911954320

SITE NAME	OWNER	SITE AREA (ACRES)	LATITUDE	LONGITUDE
Recreation Area	Town of Wayland	0.105	42.32816891350	-71.36407220730
Lower Snake Brook Conservation Area	Town of Wayland	2.577	42.31736611350	-71.34788419300
Southview Conservation Area	Town of Wayland	3.207	42.31751882270	-71.34628275790
Lower Snake Brook Conservation Area	Town of Wayland	2.670	42.31814688770	-71.35407566700
Lower Snake Brook Conservation Area	Town of Wayland	13.057	42.31800575810	-71.35891616530
Lower Snake Brook Conservation Area	Town of Wayland	1.939	42.31874704210	-71.35475542510
Lower Snake Brook Conservation Area	Town of Wayland	14.801	42.31918957340	-71.35646893750
	X	7.478	42.32015912460	-71.35490340200
	X	0.411	42.32174533430	-71.35439290700
	Town of Wayland	4.692	42.32222807590	-71.35242669450
	Town of Wayland	9.254	42.32427766230	-71.35731095280
Puritan	Town of Wayland	3.048	42.32545423900	-71.35076167940
	Town of Wayland	0.254	42.32628741760	-71.34912007600
	Town of Wayland	0.016	42.32651933650	-71.34849371080
Timber Lane Conservation Area	Town of Wayland	8.995	42.32225115510	-71.34584028210
Recreation Area	Town of Wayland	0.144	42.32898828520	-71.36627790080
	Town of Wayland	0.090	42.33046466380	-71.36898640570
	Town of Wayland	0.095	42.33058190760	-71.36874111050
	Town of Wayland	0.049	42.33067807700	-71.36855721350
	Town of Wayland	0.265	42.33063074120	-71.36796253140
	Town of Wayland	0.123	42.33066116190	-71.36752706840
	Town of Wayland	0.021	42.32801859470	-71.37744516270
Prince Hall Mystic Cemetery	Town of Arlington	0.219	42.41031158530	-71.13555539590
Paul Park	Town of Dedham	2.947	42.23337499730	-71.15329578660
Cemetery	CONGREGATION BETH ISRAEL	1.048	42.25899994100	-71.16425647770
Cemetery	HEIRS OF MORRIS GREENHOOD	0.014	42.25915998580	-71.16486571070
Mother Brook Reservation	DCR - Division of State Parks and Recreation	0.331	42.24858953450	-71.15235809080
Mother Brook Reservation	DCR - Division of State Parks and Recreation	0.849	42.24392733360	-71.14757507850
Mother Brook Reservation	DCR - Division of State Parks and Recreation	0.591	42.24403577180	-71.14864507180
Mother Brook Reservation	VARIOUS	2.069	42.24454561100	-71.14585423390
Mother Brook Reservation	DCR - Division of State Parks and Recreation	0.179	42.24446205840	-71.14927419860
Emerson Playground	City of Newton	2.318	42.31447292680	-71.22201517430
Martin Barney Conservation Area	City of Newton	0.863	42.31479082110	-71.21604423350
Martin Barney Conservation Area	City of Newton	0.397	42.31540357560	-71.21618857270
Martin Barney Conservation Area	City of Newton	0.048	42.31568753120	-71.21628275490
Martin Barney Conservation Area	City of Newton	0.222	42.31553616770	-71.21600525700
Countryside School	City of Newton	4.714	42.31353319430	-71.20316818880
Crystal Lake CR	Dukach Seymon	0.051	42.32563775780	-71.20257894630
Blue Hills Reservation	DCR - Division of State Parks and Recreation	0.772	42.24580238960	-71.03619773810
Quincy Quarries	City of Quincy	0.586	42.24570900700	-71.03579119510
Blue Hills Reservation	DCR - Division of State Parks and Recreation	0.383	42.24569294150	-71.03538931090
Blue Hills Reservation	DCR - Division of State Parks and Recreation	21.343	42.24421414660	-71.03563715070
Blue Hills Reservation	DCR - Division of State Parks and Recreation	2.162	42.24025651990	-71.03760360390
Blue Hills Reservation	DCR - Division of State Parks and Recreation	43.391	42.24117266780	-71.03401665720
Old Cemetery Potters Field	Town of Hanson	0.253	42.06192296950	-70.86964136180
Fern Hill Cemetery	Town of Hanson	11.954	42.06225350980	-70.87054901820
Hunt Preserve	Wildlands Trust	14.537	42.07444134520	-70.86230429900
Ponkapoag Golf Course	DCR - Division of State Parks and Recreation	44.646	42.19705982770	-71.11599275100

SITE NAME	OWNER	SITE AREA (ACRES)	LATITUDE	LONGITUDE
Ponkapoag Golf Course	DCR - Division of State Parks and Recreation	42.007	42.19644379170	-71.11245953340
Blue Hills Reservation	DCR - Division of State Parks and Recreation	177.263	42.19602136110	-71.10460227760
Blue Hills Reservation	Homans	37.561	42.20019383960	-71.11545526610
Blue Hills Reservation	DCR - Division of State Parks and Recreation	17.050	42.20228620600	-71.10693918050
Rymut DR	Rymut Adela and Drozdick Helen F	4.038	42.00125548910	-70.88627831820
Rymut Preserve	Wildlands Trust	9.302	42.00106504530	-70.88748207420
Rymut Preserve	Wildlands Trust	6.866	42.00291165530	-70.88628835420
Fireworks Property	Town of Hanover	2.744	42.09217417280	-70.87716617550
Fairbairn Parcel	Town of Hanover	1.188	42.15781340550	-70.84764269820
Pond St Well Protection	Town of Hanover	0.947	42.13371950920	-70.83381461270
Third Herring Brook Pond	Town of Hanover	4.478	42.13714705280	-70.83483910070
Pond St Well Protection	Town of Hanover	3.382	42.13485290980	-70.83480013650
Third Hering Brook And Old Pond Swamp	Town of Hanover	11.108	42.13033182850	-70.82363659940
Third Herring Brook And Old Pond Swamp	Town of Hanover	4.100	42.13205246640	-70.82491280190
Third Herring Brook And Old Pond Swamp	Town of Hanover	2.520	42.13113535410	-70.81920467580
Pond St Well Protection	Town of Hanover	9.162	42.13245989190	-70.83185352100
Third Herring Brook And Old Pond Swamp	Town of Hanover	2.389	42.13179008540	-70.82790175380
Beal / Riverside Drive Well Property	Town of Hanover	22.806	42.10118601650	-70.81404382500
Beal / Riverside Drive Well Property	Town of Hanover	19.421	42.10320665510	-70.81666808110
Indian Head Drive Boat Launch	Commonwealth of Massachusetts	1.942	42.09997083870	-70.81943539920
Fireworks Property	Town of Hanover	120.460	42.09438158320	-70.87433211770
Old Forge Conservation Parcel	Town of Hanover	3.203	42.08948758360	-70.88106767490
Fireworks Property	Town of Hanover	8.401	42.09052417950	-70.87682579700
Clark Land	Town of Hanover	19.218	42.09966906330	-70.88736251300
Summer Street Conservation Area	Town of Hanover	45.121	42.10981131060	-70.88569453230
Summer Street Conservation Area	Town of Hanover	14.227	42.11227324930	-70.88719516990
Shinglemill Brook Swamp	Town of Hanover	9.756	42.14556357060	-70.88357303550
Plain St. Site	Town of Hanover	43.202	42.12275609180	-70.86470137970
Colby Phillips Conservation Area	Town of Hanover	58.983	42.12372944800	-70.88806727980
Stone Place Playground	City of Somerville	0.101	42.38029185130	-71.09466531170
Quincy St Park	City of Somerville	0.117	42.38256781680	-71.10098626270
Osgood Park And Garden	City of Somerville	0.078	42.38345297400	-71.10256518060
Nunziato Field And Dog Park / Community Growing Center	City of Somerville	1.479	42.38295780560	-71.09836143500
Walnut Street Park and Community Garden	City of Somerville	0.298	42.38190759210	-71.09682038270
Prospect Hill Park	City of Somerville	1.679	42.38179532070	-71.09382622180
Corbett-McKenna Park	City of Somerville	0.620	42.38092462840	-71.09301576200
Glen Park	City of Somerville	1.668	42.38298871210	-71.08649708670
Florence Playground	City of Somerville	0.261	42.38255990210	-71.08289696650
Paul Revere Park	City of Somerville	0.032	42.39509065580	-71.09781461760
Chandler Pond	City of Boston	0.031	42.34607096650	-71.16497665120
Chandler Pond	City of Boston	4.108	42.34512362880	-71.16582527620
Rogers Park	City of Boston	8.167	42.34765673420	-71.15941566890
Hardiman Playground	City of Boston	1.495	42.35129855440	-71.16611719450
Wilson Square	City of Boston	0.057	42.35339852440	-71.16509898600
McKinney Playground	City of Boston	5.896	42.35479825850	-71.15293905550
Joyce Playground	City of Boston	1.365	42.34534543880	-71.15143879330
Jackson Square	City of Boston	0.120	42.34598152140	-71.15275199010

SITE NAME	OWNER	SITE AREA (ACRES)	LATITUDE	LONGITUDE
Commonwealth Avenue Outbound	City of Boston	0.031	42.34530552800	-71.14158336420
Commonwealth Avenue Outbound	City of Boston	0.117	42.34710180090	-71.14062886920
Commonwealth Avenue Outbound	City of Boston	0.194	42.34806853550	-71.13579244220
Commonwealth Avenue Outbound	City of Boston	0.151	42.34819648090	-71.13716971040
Commonwealth Avenue Outbound	City of Boston	0.175	42.34806573230	-71.14032125320
Commonwealth Avenue Outbound	City of Boston	0.037	42.34829870200	-71.13712095430
Commonwealth Avenue Outbound	City of Boston	1.072	42.34639759770	-71.14139127250
Commonwealth Avenue Outbound	City of Boston	0.143	42.34845160230	-71.13460765920
Commonwealth Avenue Outbound	City of Boston	0.083	42.34833166270	-71.13531742730
Commonwealth Avenue Outbound	City of Boston	0.316	42.34864313920	-71.13886280050
Commonwealth Avenue Outbound	City of Boston	0.077	42.34875150450	-71.13890701240
Commonwealth Avenue Outbound	City of Boston	0.059	42.34894655390	-71.13359486870
Commonwealth Avenue Outbound	City of Boston	0.035	42.34902505460	-71.13367107640
Commonwealth Avenue Outbound	City of Boston	0.010	42.34938391560	-71.13291730170
Commonwealth Avenue Outbound	City of Boston	0.112	42.34967350010	-71.13207196990
Commonwealth Avenue Outbound	City of Boston	0.071	42.34984976360	-71.13193532800
Commonwealth Avenue Outbound	City of Boston	0.026	42.35035028260	-71.12810916480
Commonwealth Avenue Outbound	City of Boston	0.028	42.35035929100	-71.12872391790
Commonwealth Avenue Outbound	City of Boston	0.029	42.35042763570	-71.12943182670
Commonwealth Avenue Outbound	City of Boston	0.047	42.35039746380	-71.13036680970
Commonwealth Avenue Outbound	City of Boston	0.037	42.35049305100	-71.12909178690
Commonwealth Avenue Outbound	City of Boston	0.032	42.35049407720	-71.13042481200
Commonwealth Avenue Outbound	City of Boston	0.163	42.35050928050	-71.12712220940
Dudley Pond Beach Access	Town of Wayland	0.131	42.32799444480	-71.37860861820
	Town of Wayland	0.074	42.32813158890	-71.37737999160
Dudley Pond Beach Access	Town of Wayland	0.316	42.32810346300	-71.37829935640
Dudley Pond Beach Access	Town of Wayland	0.047	42.32828860490	-71.37805876170
Southwest Corridor Park	DCR - Division of State Parks and Recreation	0.406	42.30224203070	-71.11481941380
Stump Brook Preserve	Town of Halifax	12.801	41.99983118280	-70.88147376450
Elliston CR	Elliston Harriet H	2.608	42.34017483490	-71.28452303930
Mother Brook Reservation	DCR - Division of State Parks and Recreation	0.253	42.24353545390	-71.14192122860
Mother Brook Reservation	DCR - Division of State Parks and Recreation	7.556	42.24445918860	-71.14120383440
Mother Brook Reservation	DCR - Division of State Parks and Recreation	3.604	42.24508122920	-71.14131420470
Mother Brook Reservation	DCR - Division of State Parks and Recreation	6.349	42.24518842130	-71.13759261360
Mother Brook Reservation	DCR - Division of State Parks and Recreation	0.794	42.24619714960	-71.13706350380
Mother Brook Reservation	DCR - Division of State Parks and Recreation	0.905	42.24571124440	-71.13460720500
Mother Brook Reservation	DCR - Division of State Parks and Recreation	0.215	42.24598902100	-71.13362775020
Mother Brook Reservation	DCR - Division of State Parks and Recreation	0.304	42.24627491250	-71.13318446420
Mother Brook Reservation	DCR - Division of State Parks and Recreation	9.733	42.24639547510	-71.13493333920
Mother Brook Reservation	DCR - Division of State Parks and Recreation	0.517	42.24686453760	-71.13339366440
Lombard CR	LOMBARD GEORGE F AND MARY E	7.969	42.33070874730	-71.29966983650
Cemetery	CONGREGATION BETH ISRAEL	0.018	42.25918125130	-71.16353752380
Cemetery	ROXBURY MUTUAL BENEFIT ASSOCIATION	0.029	42.25921425400	-71.16514282370
Cemetery	CONGREGATION SHAAHY ZEDEK	0.351	42.25917445010	-71.16505486010
Blue Hills Reservation	DCR - Division of State Parks and Recreation	0.264	42.23778884480	-71.03240210460
Weeks Playground	City of Newton	11.517	42.32500996260	-71.19642398730
Warren Playground	City of Newton	10.731	42.34265549780	-71.23505399870
Peirce School	City of Newton	0.410	42.34206282260	-71.23040988080

SITE NAME	OWNER	SITE AREA (ACRES)	LATITUDE	LONGITUDE
Peirce School	City of Newton	2.080	42.34246991310	-71.23097202090
Angino Farm	City of Newton	2.172	42.29763657510	-71.20075078310
Ledgebrook	TRUSTEES OF 261 NAHANTON STREET REALTY TRUST	2.521	42.29831131500	-71.19974369200
Nahanton Woods	NAHANTON REALTY	20.546	42.29749473110	-71.19887424470
Ledgebrook	TRUSTEES OF 261 NAHANTON STREET REALTY TRUST	2.076	42.29880271250	-71.20163128740
Ledgebrook	TRUSTEES OF 261 NAHANTON STREET REALTY TRUST	9.466	42.29994529000	-71.19771403420
Furnace Brook Parkway	DCR - Division of State Parks and Recreation	13.548	42.24051743190	-71.02785156280
Stump Brook Reservoir WCE	Wildlands Trust	19.169	42.00186656880	-70.89804137250
Stump Brook Reservoir WCE	Wildlands Trust	153.916	42.00136027370	-70.89132972600
The Farmer John Zaro Preserve	Wildlands Trust	4.450	42.01542021660	-70.88897958070
The Farmer John Zaro Preserve	Wildlands Trust	7.620	42.01592420910	-70.89191651520
The Farmer John Zaro Preserve	Wildlands Trust	19.586	42.01823839120	-70.89107646600
The Farmer John Zaro Preserve	Wildlands Trust	2.689	42.02003446950	-70.88967445360
Rt 9 Conservation Area	Southborough Open Land Foundation	12.328	42.29237550340	-71.55295586510
Rt 9 Conservation Area	Southborough Open Land Foundation	2.812	42.29317184860	-71.55462051100
	Town of Hanson	30.653	42.01887575540	-70.85587895450
Meadowbrook Farm CR	BONFIGLIOLI STEPHEN AND MAUREEN	0.320	41.92326735600	-70.88120831480
Meadowbrook Farm CR	BONFIGLIOLI STEPHEN AND MAUREEN	25.850	41.92127848270	-70.88169796360
Meadowbrook Farm CR	BONFIGLIOLI STEPHEN AND MAUREEN	0.651	41.92494212520	-70.88001779690
Meadowbrook Farm CR	BONFIGLIOLI STEPHEN AND MAUREEN	3.322	41.92308786440	-70.87971964910
Myrtle Street Fields	Town of Hanover	71.352	42.10093575520	-70.86265993440
Plymouth Rd Site	Town of Hanover	0.842	42.10742691010	-70.84429469980
Plymouth Rd Site	Town of Hanover	0.936	42.10750489020	-70.84371041850
Plymouth Rd Site	Town of Hanover	0.668	42.10669977170	-70.84430954760
Plymouth Rd Site	Town of Hanover	0.681	42.10677065640	-70.84376307830
Neponset River Reservation	DCR - Division of State Parks and Recreation	2.218	42.20372294100	-71.14396728540
Blue Hills Reservation	DCR - Division of State Parks and Recreation	0.362	42.20535671900	-71.05734289150
Blue Hills Reservation	DCR - Division of State Parks and Recreation	0.697	42.20536632780	-71.05654204210
Blue Hills Reservation	DCR - Division of State Parks and Recreation	0.580	42.20572501430	-71.05677033060
Trum Playground	City of Somerville	0.467	42.39732025740	-71.10843201050
	Town of Wayland	0.077	42.32981687150	-71.37536080320
	Town of Wayland	0.556	42.33029574140	-71.37536090310
Commonwealth Avenue Outbound	City of Boston	0.223	42.35113376760	-71.12576744430
Commonwealth Avenue Outbound	City of Boston	0.122	42.35099920070	-71.12645822960
Commonwealth Avenue Outbound	City of Boston	0.092	42.35178590370	-71.12480442440
Ringer Playground	City of Boston	10.262	42.35054799210	-71.13800233550
Penniman Road Play Area	City of Boston	0.135	42.35494181140	-71.13711983230
Penniman Road Play Area	City of Boston	0.124	42.35509475760	-71.13705176920
Penniman Road Play Area	City of Boston	0.171	42.35516198810	-71.13735008560
Penniman Road Garden	City of Boston	0.123	42.35523427320	-71.13697329130
Penniman Road Garden	City of Boston	0.123	42.35537366490	-71.13689492780
Penniman Road Garden	City of Boston	0.119	42.35551080240	-71.13681829060
Penniman Road Garden	City of Boston	0.127	42.35564999120	-71.13673981580
Hooker-Sorrento Street Playground	City of Boston	1.004	42.35951179110	-71.12535400930
Fern Square	City of Boston	0.045	42.35950588020	-71.13326538430
	X	109.338	42.17284625130	-71.33216334660
Charles River Natural Valley Storage Area	Army Corps of Engineers	76.672	42.16250113840	-71.33462288050
Ball Field	Town of Millis	3.195	42.16465847720	-71.35653674850

SITE NAME	OWNER	SITE AREA (ACRES)	LATITUDE	LONGITUDE
School Recreation Fields And Courts	Town of Millis	8.445	42.16468097040	-71.35839484880
School Recreation Fields And Courts	Town of Millis	1.999	42.16463374740	-71.36117901450
School Recreation Fields And Courts	Town of Millis	7.411	42.16167965800	-71.35684011030
Millis Park	Town of Millis	108.364	42.18144234510	-71.36702772480
Charles River Natural Valley Storage Area	Army Corps of Engineers	3.499	42.17644406770	-71.31745238970
	GREEN DONALD AND NANCY	1.242	42.17713429820	-71.31440379600
Charles River Natural Valley Storage Area	Army Corps of Engineers	4.262	42.17786125510	-71.31580528610
	BEAUREGARD JOSEPH JR AND ELIZABETH	0.239	42.17854692700	-71.31258079180
	ADAMS EVERETT AND ELEANOR	1.979	42.17938102230	-71.32790264730
Chestnut Hill Reservation	Massachusetts Water Resources Authority	23.451	42.33629603630	-71.15983204860
Chestnut Hill Reservation	Massachusetts Water Resources Authority	12.431	42.33812126190	-71.16071962840
Chestnut Hill Reservation	Massachusetts Water Resources Authority	5.200	42.33721743620	-71.15347056020
Cemetery	ANSHE DOWIG ASSOCIATION	0.255	42.25942524620	-71.16472663330
Cemetery	City of Boston	0.670	42.25955460680	-71.16373075890
Cemetery	CONGREGATION CHEVERA TILLIM	0.449	42.25949317390	-71.16512977320
Cemetery	CONGREGATION MISHKAN TEFILA	0.996	42.25944291580	-71.16428974480
Cemetery	KING SOLOMON MEMORIAL PARK ASSOCIATION	3.008	42.25947482000	-71.16682386130
Cemetery	CONGREGATION MISHKAN TEFILA	0.928	42.2595287750	-71.16388211660
Cemetery	BRESNA CEMETERY CORPORATION	0.270	42.26011344320	-71.16722018260
Cemetery	CONGREGATION CHAI ODOM	1.044	42.26016875010	-71.16621109100
Cemetery	CONGREGATION MISHKAN TEFILA	7.180	42.26005917420	-71.16583857790
Cemetery	CONGREGATION MISHKAN TEFILA	6.031	42.26094502620	-71.16419647790
Cemetery	CONGREGATION MISHKAN TEFILA	1.776	42.26102305880	-71.16547730070
Community House	DEDHAM COMMUNITY ASSOCIATION INC	1.948	42.25026966790	-71.17636981590
Community House	DEDHAM COMMUNITY ASSOCIATION INC	2.844	42.25157364620	-71.17653261520
Condon Park	Town of Dedham	6.000	42.25019768270	-71.15424272900
Condon Park	Town of Dedham	0.027	42.25000902510	-71.15580469670
Charles River Reservation	S.M.C. Trust	0.047	42.37301333910	-71.23323410880
Oak Hill School	City of Newton	1.516	42.30941626320	-71.19256925780
Oak Hill School	City of Newton	4.216	42.31058487100	-71.19301932660
Newton South High School	City of Newton	7.780	42.31185175390	-71.18613621030
Avalon at Flanders Hill CR	Avalon Mills Inc	13.386	42.27037487680	-71.54952013070
Joe Menice Ballfield	Town of Hull	1.167	42.26391712630	-70.84901040170
Weir River Estuary CR	Perry Ruth	0.330	42.26357917670	-70.85282341370
Avalon Estates CR	Hall Estate Trustees	28.433	42.26026059800	-70.85061532720
Blue Hills Reservation	DCR - Division of State Parks and Recreation	1.154	42.20581283260	-71.05753578420
Water Dept Land	Town of Norwell	175.774	42.13709386130	-70.82950571600
Water Tank Site	Town of Hanover	0.655	42.14781375730	-70.85649992420
Water Protection Land	Town of Hanover	0.773	42.14744652420	-70.85638905190
Water Protection Land	Town of Hanover	0.666	42.14707614970	-70.85629140500
Community Path Extension	Massachusetts Bay Transit Authority	2.603	42.39462948580	-71.11355147340
Community Path Extension	Massachusetts Bay Transit Authority	1.969	42.39576347380	-71.11824057700
Nathan Tufts/Powder House Park	City of Somerville	4.321	42.40035464550	-71.11639785090
Powderhouse Square	City of Somerville	0.204	42.40114166690	-71.11676952530
Minuteman Trail Extension	City of Somerville	1.267	42.39746451120	-71.12624112210
Davis Square	City of Somerville	0.201	42.39680480440	-71.12245972920
	SILVERMAN LEONARD AND EVELYN ET AL	2.803	42.18037092210	-71.32576809910
Charles River Natural Valley Storage Area	Army Corps of Engineers	11.650	42.18020620860	-71.31518417250

SITE NAME	OWNER	SITE AREA (ACRES)	LATITUDE	LONGITUDE
	TOWN OF MILLIS	4.279	42.18058281730	-71.32686864940
Charles River Natural Valley Storage Area	Army Corps of Engineers	18.876	42.17980886340	-71.31162894490
	CLARK LAWRENCE ET UX	3.937	42.18088821860	-71.32730288210
	BUCK SHELDON AND DIANE	1.957	42.18111929610	-71.31633814950
	WILLIAMS CAROLINE	9.877	42.18156565830	-71.32779192700
Charles River Natural Valley Storage Area	Town of Medfield	31.719	42.17880445110	-71.31776320960
	HOBBS HOLLIS ET AL	1.854	42.18297156650	-71.32581722850
	MCCARTER DOUGLAS AND MARJORIE	5.985	42.18260766180	-71.32785718190
	SAUER MARGUERITE	0.636	42.18330207970	-71.31915041430
	SAUER MARGUERITE ET AL	4.340	42.18308841660	-71.32893274260
	POWEL SAMUEL AND DOROTHEA	10.550	42.18390787420	-71.32883461550
	Town of Medfield	25.105	42.18333691250	-71.32359509140
	WHITTIER NATHANIEL	2.772	42.18524236530	-71.32740604530
	DUHAIME MARY	3.723	42.18495212290	-71.32509349130
	JEON JOHN AND MARIE	3.784	42.18458796410	-71.32476132370
	BLANCHARD WILLIAM AND NORENE	14.933	42.18465263360	-71.32095583170
	BAYLISS EDWARD JR AND NELL	3.386	42.18521133400	-71.32564110940
	CONNOLLY PATRICK	3.470	42.18521958000	-71.32633208150
	STIVALETTA ALBERT	8.165	42.18567944480	-71.32945909030
	OWENS REALTY TRUST	2.517	42.18747118470	-71.33345691060
	SIMPSON GEORGE JR AND MARJORIE BUTTIMER	1.054	42.18803423040	-71.33429015770
	HARRISON WARNER AND GABRIELE	0.742	42.18831301150	-71.33042823750
Sudbury River Park	Town of Ashland	9.570	42.26229236800	-71.48447125710
Ashland Fish And Game Club	ASHLAND FISH AND GAME CLUB INC	3.597	42.26243432600	-71.47944915500
Ashland Fish And Game Club	ASHLAND FISH AND GAME CLUB INC	24.761	42.26474438580	-71.47752309580
Boston Harbor Islands State Park	DCR - Division of State Parks and Recreation	1.380	42.32126066660	-70.98724674180
Briarco Soccer Field	BRIARCO FAMILY	3.150	42.28362232660	-71.49031490690
Ashland Town Forest	Town of Ashland	7.011	42.26999491650	-71.47376056090
Ashland Town Forest	Town of Ashland	33.309	42.27288351060	-71.47642274160
Ashland Town Forest	Town of Ashland	502.545	42.27637791590	-71.48044163180
Mindess Elementary School Athletic Fields	Town of Ashland	5.192	42.26265090530	-71.46067452450
Mindess Elementary School Athletic Fields	Town of Ashland	13.723	42.26411802660	-71.45879261750
Abandoned Pumping Station	Town of Ashland	4.506	42.25885325900	-71.43007277300
Wildwood Cemetery	Town of Ashland	27.078	42.25777259820	-71.45195946050
Ashland High School	Town of Ashland	38.786	42.26026220380	-71.44620687360
Rice Road Conservation Area	Town of Wayland	2.469	42.32524106220	-71.34400094970
Hultman Aqueduct	Massachusetts Water Resources Authority	16.098	42.32734148000	-71.34000665710
Hultman Aqueduct	Massachusetts Water Resources Authority	3.426	42.32774830450	-71.34603640400
Lake Grove Cemetery	Lake Grove Cemetery Association	39.637	42.18395591140	-71.42679342720
Pleasure Point	Town of Holliston	14.445	42.19075275150	-71.42717768530
Pleasure Point Access	Town of Holliston	0.200	42.19337074590	-71.42739003270
	Dedham Land Trust	0.218	42.23567917920	-71.17253946680
	Dedham Land Trust	0.215	42.23591223800	-71.17248855710
	Dedham Land Trust	0.144	42.23599855240	-71.17213212450
	Dedham Land Trust	0.129	42.23631447020	-71.17224358160
	Dedham Land Trust	0.209	42.23655862580	-71.17212896210
	Dedham Land Trust	0.295	42.23709967500	-71.17128000060
	Dedham Land Trust	0.443	42.23734204450	-71.17122309060

SITE NAME	OWNER	SITE AREA (ACRES)	LATITUDE	LONGITUDE
	Dedham Land Trust	0.183	42.23769686290	-71.17117319580
	Dedham Land Trust	0.146	42.23789932760	-71.17129232440
	Dedham Land Trust	0.460	42.23835592470	-71.17155585040
Fairbanks Park	Town of Dedham	14.200	42.23368120220	-71.17036645040
Wigwam Pond Conservation Area	Town of Dedham	2.302	42.23414805000	-71.17254374130
Wigwam Pond Conservation Area	Town of Dedham	0.074	42.23510413610	-71.17247389700
Wigwam Pond Conservation Area	Town of Dedham	0.074	42.23531459820	-71.17255811930
Wigwam Pond Conservation Area	Town of Dedham	0.070	42.23623392720	-71.17244090040
Wigwam Pond Conservation Area	Town of Dedham	0.856	42.23766991850	-71.17180275690
Wigwam Pond Conservation Area	Town of Dedham	0.164	42.23821132280	-71.17224720740
Wigwam Pond Conservation Area	Town of Dedham	0.442	42.23811942100	-71.17199949170
Wigwam Pond Conservation Area	Town of Dedham	0.560	42.23847548230	-71.17214930870
Wigwam Pond Conservation Area	Town of Dedham	1.294	42.23688577750	-71.17283037960
Wigwam Pond Conservation Area	Town of Dedham	0.087	42.23891022030	-71.17225593520
Wigwam Pond Conservation Area	Town of Dedham	0.207	42.23891088940	-71.17252248770
Newton Shouth High School Tennis Courts	City of Newton	3.009	42.31274996130	-71.18361233540
Hurley Field	City of Newton	37.578	42.31234610940	-71.19049291680
Skyline Park	Town of Brookline	2.637	42.31334277130	-71.17345386270
Charles River Reservation	DCR - Division of State Parks and Recreation	2.364	42.35608187710	-71.25093198150
Charles River Flood Control Area	Army Corps of Engineers	33.962	42.29173383140	-71.20213065410
Cheesecake Brook Greenway	City of Newton	1.932	42.35282998760	-71.21492510200
Cheesecake Brook Greenway	City of Newton	3.100	42.35691270640	-71.21568643810
Cheesecake Brook Greenway	City of Newton	0.534	42.36039613850	-71.21672465290
Cheesecake Brook Greenway	City of Newton	2.066	42.36263584930	-71.21484939070
Saw Mill Brook Conservation Area	City of Newton	3.476	42.29810414990	-71.17440049300
Saw Mill Brook Conservation Area	City of Newton	14.171	42.29983146400	-71.17262934780
Saw Mill Brook Conservation Area	City of Newton	0.241	42.30184505000	-71.17204473780
Saw Mill Brook Conservation Area	City of Newton	8.655	42.30129236430	-71.17089917740
Saw Mill Brook Conservation Area	City of Newton	0.696	42.30245924690	-71.17147751250
Blue Hills Reservation	DCR - Division of State Parks and Recreation	0.066	42.22677740600	-71.03417566270
Blue Hills Reservation	DCR - Division of State Parks and Recreation	1.904	42.22548687220	-71.03502689700
Blue Hills Reservation	DCR - Division of State Parks and Recreation	1753.276	42.22331601620	-71.05117532540
Blue Hills Reservation	DCR - Division of State Parks and Recreation	0.644	42.22667814930	-71.03304253530
Blue Hills Reservation	DCR - Division of State Parks and Recreation	1.270	42.22638009250	-71.03306022530
Blue Hills Reservation	DCR - Division of State Parks and Recreation	13.486	42.20418363610	-71.08116537210
Blue Hills Reservation	DCR - Division of State Parks and Recreation	638.698	42.21224719460	-71.07828191890
Blue Hills Reservation	DCR - Division of State Parks and Recreation	60.109	42.20763507170	-71.04931491640
Blue Hills Reservation	DCR - Division of State Parks and Recreation	55.736	42.20948084150	-71.04265558660
Blue Hills Reservation	DCR - Division of State Parks and Recreation	11.597	42.18959011650	-71.10158303410
Daws Meadow	Town of Hanson	2.171	42.04382664510	-70.89694403900
	Town of Hanson	12.482	42.04345447620	-70.88984451340
	Town of Hanson	5.838	42.04476462740	-70.88616621000
	Town of Hanson	1.662	42.04549817940	-70.88587293970
	Town of Hanson	5.599	42.04574079920	-70.89476410480
	Town of Hanson	9.701	42.04511300770	-70.89328323550
	Town of Hanson	4.066	42.04605940890	-70.88680737180
	Town of Hanson	3.049	42.04672681110	-70.88781903600
Crystal Springs Well Field	Town of Hanson	61.735	42.04604274630	-70.89975236230

SITE NAME	OWNER	SITE AREA (ACRES)	LATITUDE	LONGITUDE
Carolyn Ready Conservation Area	Town of Hanson	7.726	42.05250119630	-70.87996092110
Plymouth County Hospital	Town of Hanson	0.986	42.04536086620	-70.87398664050
Plymouth County Hospital	Town of Hanson	18.406	42.04631976630	-70.87174385990
Plymouth County Hospital	Town of Hanson	30.937	42.05217714800	-70.87127966310
Old Monroe Cemetery	Town of Hanson	0.198	42.04004633880	-70.87262061170
Memorial Field	Town of Hanson	9.825	42.04262501500	-70.87040095300
	Town of Hanson	0.224	42.01754208050	-70.85332031730
Blue Hills Reservation	DCR - Division of State Parks and Recreation	1.932	42.18971046930	-71.10592076620
	Town of Hanson	0.199	42.01762691060	-70.85349756370
	Town of Hanson	12.037	42.02333933930	-70.84978665060
	Town of Hanson	1.097	42.02625421410	-70.85122342970
	Town of Hanson	3.809	42.02588822130	-70.85036498260
Hancock Street Playground	Town of Hanson	1.100	42.01964046550	-70.84342482980
	Town of Hanson	1.701	42.03887727430	-70.84886708510
	Town of Hanson	4.190	42.03862111160	-70.84755714700
	Town of Hanson	12.118	42.03795789230	-70.85205727140
Framingham High School Fields	Town of Framingham	10.884	42.31959817230	-71.40148315100
Framingham High School Fields	Town of Framingham	3.192	42.32051364690	-71.40263902550
Saxonville Beach	Town of Framingham	2.194	42.32401221300	-71.38570017770
Saxonville Beach	Town of Framingham	0.046	42.32503351660	-71.38627424180
Saxonville Beach	Town of Framingham	0.869	42.32493685960	-71.38576197370
Saxonville Beach	Town of Framingham	0.094	42.32574198640	-71.38594270790
Saxonville Beach	Town of Framingham	0.606	42.32545350340	-71.38618762460
Danforth Park	Town of Framingham	8.429	42.32458833840	-71.39551217150
Cochituate Brook Reservation	Town of Framingham	23.000	42.31509338330	-71.38779779150
Reardon Park	Town of Framingham	4.052	42.31685837200	-71.38828501550
Reardon Park	Town of Framingham	5.608	42.31893032910	-71.38699029820
Lakeview Cemetery	Town of Wayland	1.685	42.31640089210	-71.36966267640
Concord Street Park	Town of Framingham	0.223	42.28328780930	-71.41329236730
Lakeview Cemetery	Town of Wayland	1.864	42.31645957410	-71.36879059950
	HORGAN JOHN AND MARY	7.141	42.18771781950	-71.33166472220
	STRIMAITIS DAVID AND JANET	0.655	42.18847935370	-71.33069166590
	STUART CYNTHIA	0.601	42.18861237800	-71.33096518480
	BOYLE EUGENE AND DONNA	0.438	42.18874959410	-71.33155836240
	MASON ROBERT AND NATALIE	0.545	42.18868694740	-71.33126578300
	VESTUTE JOHN AND HAZEL	0.312	42.18897371450	-71.33236233860
	VESTUTE JOHN AND HAZEL	0.450	42.18892031790	-71.33187920980
	CRUICKSHANK ALBERT AND MARGARET	0.250	42.17793026280	-71.31466468310
	BEAUREGARD JOSEPH B JR AND ELIZABETH	1.093	42.17684445560	-71.31225244270
Smith Playground	City of Boston	15.024	42.36500633150	-71.13114414780
Portsmouth Street Playground	City of Boston	4.261	42.35944820680	-71.14542248980
Ramler Park	City of Boston	0.506	42.34254169480	-71.10071147070
Riverway	City of Boston	1.975	42.34348363050	-71.10356589650
Riverway	City of Boston	0.628	42.34359128620	-71.10466159140
Riverway	City of Boston	0.210	42.34431896220	-71.10394743140
The Riverway	City of Boston	11.097	42.34245761980	-71.10723253190
The Riverway	City of Boston	1.896	42.33664188790	-71.11078071100
The Riverway	City of Boston	3.154	42.33874818070	-71.11079339560

SITE NAME	OWNER	SITE AREA (ACRES)	LATITUDE	LONGITUDE
Boston Harbor Islands State Park	Thompson Island Education Center Inc	151.349	42.31273562780	-71.01200190900
Hultman Aqueduct	Massachusetts Water Resources Authority	9.226	42.32833878510	-71.35379457310
Wigwam Pond Conservation Area	Town of Dedham	2.021	42.23960098690	-71.17341948170
Wigwam Pond Conservation Area	Town of Dedham	1.568	42.23953830420	-71.17399189800
Wigwam Pond Conservation Area	Town of Dedham	2.310	42.23998422890	-71.17442458860
Wigwam Pond Conservation Area	Town of Dedham	1.675	42.24136312490	-71.16983706360
Wigwam Pond Conservation Area	Town of Dedham	11.461	42.24163859220	-71.17206835510
Wigwam Pond Conservation Area	Town of Dedham	0.571	42.23872395960	-71.17275899380
Wigwam Pond Conservation Area	Town of Dedham	0.583	42.23706521270	-71.17188344840
Dedham Town Forest	Town of Dedham	67.473	42.23742972540	-71.19539622200
Wigwam Pond Conservation Area	Town of Dedham	0.319	42.23905876170	-71.17323259470
Wigwam Pond Conservation Area	Town of Dedham	6.438	42.23713091570	-71.17535217630
Stop River CR	STOP RIVER REALTY TRUST GRAY NORMAN TR	0.711	42.09156892660	-71.29726967980
Stop River CR	STOP RIVER REALTY TRUST GRAY NORMAN TR	0.317	42.09193920590	-71.29731460470
Stop River CR	STOP RIVER REALTY TRUST GRAY NORMAN TR	3.414	42.09261675410	-71.29620263390
Charles River Pathway	OAK PARK REALTY	1.155	42.30719083850	-71.22224321420
Gables Condominium CR	GREEN COMPANY INC	9.409	42.30607915450	-71.19976561370
Kessler Woods	City of Newton	3.231	42.30224420730	-71.16922655540
Pomroy House CR	Newton Community Service Centers Inc	0.921	42.35255647580	-71.18417879180
The Kettle CR	Combined Jewish Philanthropies of Greater Boston Inc	0.667	42.29937433010	-71.20569335140
The Oak Grove CR	Combined Jewish Philanthropies of Greater Boston Inc	3.274	42.30104760980	-71.20597246130
Winchester Park CR	Winchester Park Associates LLP	6.554	42.31023778280	-71.20991072310
Irwin Road and Laura Estates CR	Ghaffari Leela B and Kheradpir Shaygan and Gorski Sandra L and Heras Laura P and Nicholas Jr	0.763	42.32230917290	-71.24097692160
Irwin Road and Laura Estates CR	Ghaffari Leela B and Kheradpir Shaygan and Gorski Sandra L and Heras Laura P and Nicholas Jr	0.422	42.32248249160	-71.24030049820
Irwin Road and Laura Estates CR	Ghaffari Leela B and Kheradpir Shaygan and Gorski Sandra L and Heras Laura P and Nicholas Jr	0.091	42.32321434740	-71.24053139830
Irwin Road and Laura Estates CR	Ghaffari Leela B and Kheradpir Shaygan and Gorski Sandra L and Heras Laura P and Nicholas Jr	0.118	42.32326580110	-71.24097544060
Saw Mill Brook Parkway CR	Champion Broadcasting Inc	12.564	42.28832985740	-71.18952388100
Oak Hill CR	Berman Stephen S	0.840	42.30353458810	-71.18512370930
Eustis-Jeffries Conservation Land	EUSTIS FREDERIC A	67.207	42.22787556950	-71.10114295430
Capen-Reynolds Farm	Town of Stoughton	16.666	42.13962552370	-71.08618071930
Capen-Reynolds Farm	Town of Stoughton	7.290	42.14113980550	-71.08375829820
	Town of Braintree	2.374	42.17795117460	-71.01967004790
Conservation Area	Town of Randolph	33.877	42.17579955880	-71.02169706390
Rocky Run Conservation Area	Town of Hanson	3.806	42.09429701280	-70.84439031840
	Town of Hanson	1.152	42.03979063680	-70.85045925660
	Town of Hanson	1.858	42.06385930930	-70.84038790440
	Town of Hanson	3.118	42.06288406100	-70.84415269110
	Town of Hanson	0.542	42.07053444100	-70.84390764710
	Town of Hanson	0.632	42.07508857390	-70.84498417610
Perry Estate	Town of Hanson	7.634	42.07820681350	-70.84611787460
	Town of Hanson	10.434	42.07969126970	-70.84734652670
Billings Webster Conservation Area	Town of Hanson	4.314	42.08218916150	-70.85366591340
Billings Webster Conservation Area	Town of Hanson	4.297	42.08224701610	-70.85278688880
Billings Webster Conservation Area	Town of Hanson	9.326	42.08433484230	-70.85529481920

SITE NAME	OWNER	SITE AREA (ACRES)	LATITUDE	LONGITUDE
	Town of Hanson	0.918	42.08598729170	-70.85672359140
Billings Webster Conservation Area	Town of Hanson	44.440	42.08536457090	-70.85039094750
	Town of Hanson	1.158	42.09233148580	-70.85138089510
	Town of Hanson	1.513	42.09420637320	-70.85460630940
	Town of Hanson	1.578	42.09486427530	-70.85344520760
	Town of Hanson	0.662	42.04003094600	-70.85092813040
Indian Head Brook Conservation Area	Town of Hanson	24.752	42.07556578910	-70.86030785640
Fern Hill Cemetery	Town of Hanson	7.281	42.06042539470	-70.87001248100
Store Pond	Town of Plymouth	0.608	41.97722935530	-70.69153539710
Store Pond	Town of Plymouth	0.060	41.97804714490	-70.68989894160
Russell Sawmill Conservation Area	Town of Plymouth	0.026	41.97463395570	-70.69042248220
Randall-Hilliard Preserve	Town of Halifax	2.957	41.96811205670	-70.89485561030
Lakeview Cemetery	Town of Wayland	0.577	42.31693832340	-71.36987496500
Lakeview Cemetery	Town of Wayland	0.423	42.31719027670	-71.37002294340
Lakeview Cemetery	Town of Wayland	0.230	42.31727873070	-71.36952342540
Lakeview Cemetery	Town of Wayland	0.655	42.31750974080	-71.36979955450
Lakeview Cemetery	Town of Wayland	8.407	42.31600820580	-71.37042000550
Lakeview Cemetery	Town of Wayland	0.690	42.31778868670	-71.36975154090
Lakeview Cemetery	Town of Wayland	1.997	42.31829933210	-71.36967368160
Town Beach	Town of Wayland	7.570	42.31826839170	-71.37118256690
	Town of Wayland	0.287	42.31777322320	-71.36718811010
Hannah Williams Playground	Town of Wayland	0.256	42.31847702690	-71.36433265410
Hannah Williams Playground	Town of Wayland	0.755	42.31822924610	-71.36412947960
Hannah Williams Playground	Town of Wayland	0.243	42.31870462990	-71.36432418950
Cochituate Field	Town of Wayland	5.160	42.32105969890	-71.36663911730
Railroad R-O-W	MWRA	10.450	42.36196042690	-71.38114448970
Willow Brook CR	Willow Brook Associates LP	1.608	42.32300962930	-71.34146399590
Willow Brook CR	Willow Brook Associates LP	3.987	42.32422323650	-71.34167109460
The Riverway	City of Boston	0.270	42.33261860060	-71.11247631540
The Riverway	City of Boston	0.531	42.33252215310	-71.11297706570
The Riverway	City of Boston	0.038	42.33324584310	-71.11238809030
The Riverway	City of Boston	0.117	42.33319063400	-71.11199151580
Hanlon Square	City of Boston	0.049	42.33419377450	-71.10526154150
Kevin W Fitzgerald Park	FRIENDS OF PUDDINGSTONE PARK INC	6.848	42.33239771920	-71.10329139020
Iroquois Street Woods CR	New England Baptist Hospital	1.034	42.33019781600	-71.10543671020
Parker Hilltop / Parker Hill Meadow CR	NEW ENGLAND BAPTIST HOSPITAL	1.697	42.32897634480	-71.10491589990
Charles River Natural Valley Storage Area	Kingsbury Blanche	0.896	42.17824451800	-71.30638787190
Charles River Natural Valley Storage Area	Bell Thomas	0.257	42.17864152300	-71.30680703850
Charles River Natural Valley Storage Area	Kingsbury Blanche	1.836	42.17517344390	-71.30572037060
Charles River Natural Valley Storage Area	Kingsbury Blanche	1.659	42.17677638470	-71.30447805850
Joslin Park	City of Boston	0.308	42.33837229090	-71.10871741490
The Riverway	City of Boston	3.234	42.33481451370	-71.11088260450
Happy Hollow Elementary School Playground	Town of Wayland	5.628	42.33860057280	-71.36962410980
Richardson	Town of Wayland	6.526	42.33419741810	-71.38287747640
Hultman Aqueduct	Massachusetts Water Resources Authority	6.699	42.33348026290	-71.38306424120
Hultman Aqueduct	Massachusetts Water Resources Authority	0.945	42.33430956520	-71.37861795140
	Town of Wayland	3.674	42.33860626050	-71.37107291160
Ledgemere Farms CR	Ledgemere Land Corporation	3.062	42.24495631120	-71.44277131550

SITE NAME	OWNER	SITE AREA (ACRES)	LATITUDE	LONGITUDE
Williams Road Conservation Area	Sudbury Valley Trustees	13.660	42.25567365160	-71.43213868800
Happy Hollow Elementary School Playground	Town of Wayland	1.870	42.33696193090	-71.37138455580
Warren School	Town of Ashland	13.217	42.24198899890	-71.44630274330
Ledgemere Farms CR	Ledgemere Land Corporation	2.910	42.24509259850	-71.45010929780
Ledgemere Farms CR	Ledgemere Land Corporation	52.944	42.24944707280	-71.44580874170
4-H Center	Cloverland Properties LLC	30.339	42.24029926200	-71.45470387420
Schoenfield	Town of Wayland	0.136	42.33574520810	-71.37245057870
Cedar Crest Road Conservation Area	Town of Wayland	3.374	42.33568216030	-71.37110709540
Woodland Park Conservation Area	Town of Wayland	0.375	42.33418650170	-71.36960187500
Woodland Park Conservation Area	Town of Wayland	1.417	42.33426729120	-71.37183081260
Woodland Park Conservation Area	Town of Wayland	0.451	42.33441215200	-71.37003153400
Woodland Park Conservation Area	Town of Wayland	1.149	42.33452955460	-71.37100495110
Woodland Park Conservation Area	Town of Wayland	0.509	42.33480359090	-71.37195473660
Hultman Aqueduct	Massachusetts Water Resources Authority	8.217	42.33472778960	-71.37404992340
	Town of Wayland	0.722	42.33761675530	-71.37117205500
Kings Cove CR	Fore River Development LLC	2.913	42.24480104150	-70.96220029480
Lovell's Grove CR	Fore River Development LLC	0.976	42.24370069130	-70.96565337790
Lasell Pond CR	Lasell College	2.258	42.33961443980	-71.24829537140
Capen-Reynolds Memorial Area	Town of Stoughton	11.326	42.14223755970	-71.08193963920
Capen-Reynolds Memorial Area	Town of Stoughton	13.119	42.14425515820	-71.08834213320
Former Shiretown Parcel	Town of Stoughton	14.306	42.14795739290	-71.07829621700
Israel Loring School Field And Playground	Town of Sudbury	6.381	42.35003245390	-71.40916875790
North Stoughton Tot Lot	Town of Stoughton	0.331	42.15082530680	-71.07402506230
Bear Swamp Conservation Area	Town of Stoughton	94.603	42.15372779890	-71.06103971830
Ames Rifle and Pistol Club CR	AMES RIFLE AND PISTOL CLUB	60.648	42.08609374380	-71.12622291940
Ames Rifle and Pistol Club CR	AMES RIFLE AND PISTOL CLUB	20.212	42.08291359310	-71.12734273680
Ames Rifle and Pistol Club CR	AMES RIFLE AND PISTOL CLUB	8.393	42.07989817510	-71.12533676230
Ames Rifle and Pistol Club CR	AMES RIFLE AND PISTOL CLUB	33.817	42.07895562680	-71.12767574350
Ames Rifle and Pistol Club CR	AMES RIFLE AND PISTOL CLUB	10.500	42.08083509870	-71.13001094710
Ames Rifle and Pistol Club CR	AMES RIFLE AND PISTOL CLUB	16.629	42.08531859610	-71.12987236450
Ames Rifle and Pistol Club CR	AMES RIFLE AND PISTOL CLUB	30.187	42.09013199930	-71.12978590420
Ames Rifle and Pistol Club CR	AMES RIFLE AND PISTOL CLUB	17.615	42.08409151950	-71.13286474330
Burnett Lane Conservation Area	Town of Wellesley	0.877	42.31421287120	-71.24157752940
North Fork Preserve	Wildlands Trust	36.793	41.98717151770	-70.91429132690
Blue Hills Reservation	DCR - Division of State Parks and Recreation	7.564	42.21111282450	-71.13510802390
Blue Hills Reservation	DCR - Division of State Parks and Recreation	3.741	42.21255628330	-71.13613479260
Neponset River Reservation	DCR - Division of State Parks and Recreation	4.498	42.21282832840	-71.13896320570
Neponset River Reservation	DCR - Division of State Parks and Recreation	14.833	42.21239382760	-71.13777829670
Blue Hills Reservation	DCR - Division of State Parks and Recreation	49.767	42.21123796340	-71.12900911040
Blue Hills Reservation	DCR - Division of State Parks and Recreation	5.200	42.21388570940	-71.13471002750
Blue Hills Reservation	DCR - Division of State Parks and Recreation	77.157	42.21066260400	-71.12485240800
Blue Hills Reservation	DCR - Division of State Parks and Recreation	107.793	42.21104216160	-71.11647910550
	Town of Hanson	6.961	42.08959396930	-70.85808397090
	Town of Hanson	0.982	42.09090997500	-70.85839158510
Cranberry Cove	Town of Hanson	0.319	42.05548563140	-70.85333766900
Camp Kiwanee	Town of Hanson	39.780	42.05798935430	-70.84949038190
Camp Kiwanee	Town of Hanson	24.271	42.05953236840	-70.84513948600
Cranberry Cove	Town of Hanson	3.460	42.05492682130	-70.85287862760

SITE NAME	OWNER	SITE AREA (ACRES)	LATITUDE	LONGITUDE
Rainbow Camp	Rainbow Camp of Massachusetts	8.729	42.05635609290	-70.85542209070
Rainbow Camp	Rainbow Camp of Massachusetts	6.512	42.05720180500	-70.85529544770
Rainbow Camp	Rainbow Camp of Massachusetts	2.212	42.05782446050	-70.85587349590
	Town of Hanson	2.499	42.05938806070	-70.86432847360
Town Forest	Town of Hanson	36.623	42.06099213220	-70.86264895490
Ball Fields	Town of Hanson	2.648	42.06243482780	-70.86189686850
Fleetwood Farm CR	OTOOLE Paul S	18.967	42.09063698720	-70.79435545080
Willow Brook Farm Preserve	Wildlands Trust	84.003	42.08493854710	-70.80172415970
Randall-Hilliard Preserve	Town of Halifax	4.423	41.97188859900	-70.88729370810
Willow Brook Farm Preserve	Wildlands Trust	58.076	42.08367891690	-70.80791175220
Willow Brook Farm Preserve	Wildlands Trust	28.474	42.08683151130	-70.79841983970
Willow Brook Farm Preserve	Wildlands Trust	19.030	42.08994594890	-70.79736047620
Willow Brook CR	Willow Brook Associates LP	3.300	42.32430907600	-71.33891346860
	Town of Wayland	28.635	42.36001193900	-71.36083759010
South Cemetery	Town of Wayland	1.754	42.35882676860	-71.35725741560
Sandy Burr Country Club	MARSHALL ROBERT TRUSTEE	126.959	42.35633732300	-71.36220232570
Great Meadows National Wildlife Refuge	United States Department of the Interior	10.521	42.35761674690	-71.36708874920
Great Meadows National Wildlife Refuge	United States Department of the Interior	1.460	42.34554450850	-71.36638222510
	Town of Wayland	26.326	42.34663678320	-71.36359393660
Paine Estate Reservation	Sudbury Valley Trustees	24.802	42.34834854570	-71.36470107790
Paine Estate Conservation Area	Town of Wayland	10.060	42.35124060150	-71.36521498920
Paine Estate Conservation Area	Town of Wayland	25.284	42.35094548630	-71.36376485310
Paine Estate Reservation	Sudbury Valley Trustees	32.950	42.35294533050	-71.36610907420
	Town of Wayland	0.436	42.36331807380	-71.35849760190
	Town of Wayland	0.138	42.36276620860	-71.36297934360
Charles River	BAKER POLLY ET AL	24.395	42.15509004000	-71.33512908570
Appleknoll Farm CR	PAINE STEPHEN	233.365	42.15536612770	-71.34364945310
Appleknoll Farm CR	PAINE STEPHEN	2.641	42.16153105570	-71.34235296740
Appleknoll Farm CR	PAINE STEPHEN	41.554	42.16226938880	-71.33902506690
McLaughlin Playground	City of Boston	11.680	42.32830207170	-71.10274229050
Lawn Street Garden	BACK OF THE HILL COMMUNITY	0.047	42.32727875900	-71.10590964100
Lawn Street Garden	BACK OF THE HILL COMMUNITY	0.101	42.32738269180	-71.10598683860
Gibbons Playground	City of Boston	0.041	42.33114454170	-71.09833280110
Gibbons Playground	City of Boston	0.036	42.33117442860	-71.09838622070
Gibbons Playground	City of Boston	0.028	42.33119233490	-71.09843497020
Pod Meadow	Town of Wayland	2.438	42.33027196230	-71.38287541650
Pod Meadow	Town of Wayland	4.296	42.33043562560	-71.38147170010
Generazio/Richardson	Town of Wayland	1.289	42.33104619920	-71.38166191080
Generazio/Richardson	Town of Wayland	22.210	42.33221204230	-71.38263708490
Hultman Aqueduct	Massachusetts Water Resources Authority	8.954	42.33306140780	-71.36531720140
Hultman Aqueduct	Massachusetts Water Resources Authority	3.703	42.32989228020	-71.36007299500
Ashland Middle And High Schools	Town of Ashland	0.999	42.25301823020	-71.47394826150
Ashland Middle And High Schools	Town of Ashland	20.745	42.25305347000	-71.47607921500
Girl Scout Camp	WARREN BENEVOLENT FUND	17.417	42.23741776330	-71.47314165390
Ashland Pumping Station	Town of Ashland	4.152	42.23323136670	-71.47214275830
	Town of Ashland	2.180	42.23406270390	-71.47203243080
Stone Park	Town of Ashland	10.503	42.25778553040	-71.46671691610
Fiske Corner Conservation Area	Sudbury Valley Trustees	1.858	42.33230452500	-71.35843178720

SITE NAME	OWNER	SITE AREA (ACRES)	LATITUDE	LONGITUDE
Swiedler Gift	Sudbury Valley Trustees	1.518	42.33449475770	-71.36265355090
Ames Long Pond Area	Town of Stoughton	9.610	42.08154980080	-71.13069934040
Ames Long Pond Area	Town of Stoughton	14.531	42.08271427730	-71.13139049630
Ames Long Pond Area	Town of Stoughton	12.279	42.08037832760	-71.12417340940
Ames Long Pond Area	Town of Stoughton	6.624	42.08175235740	-71.11886038520
Ames Long Pond Area	Town of Stoughton	26.985	42.08249691330	-71.12249149050
Packard Manse CR	Packard Manse Inc	15.690	42.11119008760	-71.12034257270
Ames Rifle and Pistol Club CR	AMES RIFLE AND PISTOL CLUB	15.239	42.08062312360	-71.12108730300
Magoun Park	Town of Pembroke	9.655	42.10299181130	-70.80128093510
Otoole Property	Town of Pembroke	27.890	42.10981466080	-70.79863306920
Otoole Property	Town of Pembroke	1.355	42.11190799600	-70.79938248610
Otoole Property	Town of Pembroke	9.249	42.10866059500	-70.79609212240
Otoole Property	Town of Pembroke	17.104	42.10698220950	-70.79762386840
Worcester Square	City of Boston	0.278	42.33669691600	-71.07474238260
Great Meadows National Wildlife Refuge	United States Department of the Interior	5.853	42.36124977670	-71.36467678710
Cunningham Park	City of Boston	0.180	42.35012614040	-71.14774720920
Fidelis Way Park	City of Boston	5.147	42.34783258230	-71.14328861100
Commonwealth Tenants Assoc Garden	City of Boston	0.251	42.34499134400	-71.14384082330
Commonwealth Tenants Assoc Garden	City of Boston	0.099	42.34748791240	-71.14396487040
Euston Path Rock	City of Boston	0.387	42.34263092380	-71.14752961880
Great Meadows National Wildlife Refuge	United States Department of the Interior	0.221	42.34139341210	-71.39596042800
Great Meadows National Wildlife Refuge	United States Department of the Interior	1.566	42.34208583410	-71.39723161880
Great Meadows National Wildlife Refuge	United States Department of the Interior	2.689	42.34252607010	-71.38976847770
Great Meadows National Wildlife Refuge	United States Department of the Interior	0.913	42.34300977410	-71.39261149030
Great Meadows National Wildlife Refuge	United States Department of the Interior	0.683	42.34312861230	-71.39759597850
Great Meadows National Wildlife Refuge	United States Department of the Interior	0.083	42.34325312700	-71.39699931060
Great Meadows National Wildlife Refuge	United States Department of the Interior	8.596	42.34264175860	-71.39562170620
	Town of Wayland	0.485	42.36281305540	-71.36072252170
	Town of Wayland	0.316	42.36292893370	-71.36272878570
	Town of Wayland	0.290	42.36319100980	-71.36076227370
	Town of Wayland	2.649	42.36221533760	-71.36284743240
Mission Hill Community Garden	Boston Planning and Development Agency	0.160	42.33009172330	-71.09816376330
Mission Hill Community Garden	Boston Natural Areas Network	0.341	42.33023179620	-71.09781998570
Charles River Natural Valley Storage Area	Kinbsbury Blanche	19.600	42.17262015000	-71.30425055120
Charles River Natural Valley Storage Area	Roman Catholic Archdiocese of Boston	0.495	42.17553007110	-71.30250058010
Charles River Natural Valley Storage Area	Wise Frederick and Donna	0.420	42.16902069890	-71.31826834790
Charles River Natural Valley Storage Area	Frigon Richard and Sandra	0.377	42.16994825140	-71.31863027820
Charles River Natural Valley Storage Area	Link Thomas and Lois	0.209	42.17027670360	-71.31865440130
Jamaicaway	City of Boston	1.312	42.32696202330	-71.11261839770
Tobin Community Center Garden	City of Boston	0.291	42.33278764960	-71.09788116660
Jamaicaway	City of Boston	0.035	42.33044134680	-71.11251121930
Old County Path Standpipe	Town of Wayland	0.828	42.34750285940	-71.34991526680
Old County Path Standpipe	Town of Wayland	4.275	42.34807777150	-71.35152048420
Wilcox	Sudbury Valley Trustees	1.827	42.34999890310	-71.35299708540
	Town of Sudbury	4.742	42.35444416000	-71.43818517910
	Town of Sudbury	39.584	42.35624269930	-71.43959507390
Hedge Elementary School	Town of Plymouth	0.938	41.97342726990	-70.68883896060
Hedge Elementary School	Town of Plymouth	0.239	41.97370556930	-70.68808237870

SITE NAME	OWNER	SITE AREA (ACRES)	LATITUDE	LONGITUDE
Hedge Elementary School	Town of Plymouth	10.675	41.97419264240	-70.68947591840
Jamaicaway	City of Boston	0.033	42.33075942240	-71.11313585760
Jamaicaway	City of Boston	0.440	42.33129162110	-71.11329583050
Jamaicaway	City of Boston	0.320	42.33107256860	-71.11282499950
Jamaicaway	City of Boston	0.254	42.33059034770	-71.11238907470
Jamaicaway	City of Boston	0.076	42.32330605360	-71.11521979430
Jamaicaway	City of Boston	0.166	42.32392312920	-71.11474922940
Jamaicaway	City of Boston	0.530	42.32224824810	-71.11642493230
Jamaicaway	City of Boston	0.340	42.31937952620	-71.11680937520
Jamaicaway	City of Boston	0.189	42.32056136440	-71.11660822260
Jamaicaway	City of Boston	0.354	42.31629453380	-71.11667124560
Jamaicaway	City of Boston	0.206	42.31408027740	-71.11895424960
Jamaicaway	City of Boston	0.309	42.31503330620	-71.11761178670
Jamaicaway	City of Boston	0.263	42.31782102050	-71.11651345770
Olmsted Park	City of Boston	21.702	42.32703663100	-71.11374289570
Olmsted Park	City of Boston	11.419	42.32256711800	-71.11770747170
Jamaica Pond Park	City of Boston	0.014	42.31372129330	-71.12203767270
Jamaica Pond Park	City of Boston	0.025	42.31937333920	-71.12152582880
Jamaica Pond Park	City of Boston	31.608	42.31817301700	-71.11946835530
Parkman Memorial	City of Boston	6.710	42.31739946320	-71.12410310390
Arborway	City of Boston	0.002	42.30887582730	-71.12015314800
Arborway	City of Boston	4.317	42.30395370530	-71.11856771560
Arborway	City of Boston	0.003	42.30894480110	-71.12055575330
Arborway	City of Boston	0.376	42.30863381800	-71.12061269480
Arborway	City of Boston	0.032	42.30902721290	-71.12107120750
Arborway	City of Boston	0.695	42.30898644270	-71.12168099870
Old County Path Standpipe	Town of Wayland	7.807	42.34923588950	-71.35131697400
	Town of Wayland	3.837	42.34818830640	-71.34882893080
	Town of Wayland	4.057	42.34897025310	-71.34958059470
	Bowden Dorothy S	0.182	42.36042426920	-71.35754150190
Bowden CR	Bowden Dorothy S	0.410	42.36070662930	-71.35775339550
	Linden L Thomas and Sally B	0.424	42.36067167500	-71.35732711990
Sears Land	Town of Wayland	9.617	42.35591960040	-71.35262459600
Pine Brook Addition	MCMANUS THOMAS	6.412	42.35660349220	-71.34708137780
Pine Brook Addition	MCMANUS THOMAS	0.115	42.35896190560	-71.34275246220
Pine Brook Addition	MCMANUS THOMAS	4.298	42.35805169320	-71.34776366450
Pine Brook Addition	MCMANUS THOMAS	4.574	42.35873919350	-71.34417148750
Pine Brook Addition	MCMANUS THOMAS	0.501	42.35936830160	-71.34463809100
Pine Brook Addition	MCMANUS THOMAS	0.710	42.35927750220	-71.34285199910
Pine Brook Addition	MCMANUS THOMAS	0.208	42.35962477610	-71.34298402460
Howard Johnsons Site	City of Quincy	7.094	42.23619219850	-71.02462347600
Robinsons Creek Area	Town of Pembroke	0.239	42.10334817120	-70.78972021740
Robinsons Creek Area	Town of Pembroke	15.085	42.10130314150	-70.79060191110
Robinsons Creek Area	Town of Pembroke	6.155	42.10376766670	-70.79094698170
Lincoln Park	City of Somerville	5.035	42.37823974410	-71.09992704770
Pod Meadow	Town of Wayland	0.229	42.34092220060	-71.39346883590
Pod Meadow	Town of Wayland	0.386	42.34136324860	-71.39326039050
Pod Meadow	Town of Wayland	0.276	42.34122294360	-71.39199803790

SITE NAME	OWNER	SITE AREA (ACRES)	LATITUDE	LONGITUDE
Great Meadows National Wildlife Refuge	United States Department of the Interior	5.655	42.33958212340	-71.38711661650
Great Meadows National Wildlife Refuge	United States Department of the Interior	3.131	42.34248616450	-71.38598860990
Great Meadows National Wildlife Refuge	United States Department of the Interior	51.067	42.34087553650	-71.38383496110
Great Meadows National Wildlife Refuge	United States Department of the Interior	1.726	42.34357960830	-71.38387269040
Great Meadows National Wildlife Refuge	United States Department of the Interior	5.705	42.34407355740	-71.38767985090
Great Meadows National Wildlife Refuge	United States Department of the Interior	29.010	42.34685432010	-71.38656484790
Great Meadows National Wildlife Refuge	United States Department of the Interior	1.503	42.35009287780	-71.38746530500
Great Meadows National Wildlife Refuge	United States Department of the Interior	5.071	42.35049891280	-71.38656982760
Great Meadows National Wildlife Refuge	United States Department of the Interior	1.448	42.35077343770	-71.38865283030
Great Meadows National Wildlife Refuge	United States Department of the Interior	22.763	42.35259181990	-71.38666160410
Cutler	Town of Wayland	87.038	42.35116148080	-71.37385948070
Great Meadows National Wildlife Refuge	United States Department of the Interior	0.200	42.35529845090	-71.38577095810
Sears Gift	Sudbury Valley Trustees	4.329	42.35524335610	-71.37480948260
Great Meadows National Wildlife Refuge	United States Department of the Interior	2.870	42.35594456050	-71.38174367590
Arnold Arboretum II	City of Boston	65.557	42.29388779860	-71.12674526170
South Street Tract	HARVARD COLLEGE PRESIDENT & FELLOWS	4.760	42.29966600940	-71.12051739890
Arborway	City of Boston	0.775	42.31070942530	-71.12236775300
Arborway	City of Boston	0.012	42.31212063620	-71.12253081920
Arborway	City of Boston	0.060	42.30947089750	-71.12175619630
Arborway	City of Boston	0.954	42.31055735860	-71.12197571770
Arborway	City of Boston	0.314	42.31248946430	-71.12246507660
Arborway	City of Boston	0.457	42.31339453260	-71.12074277080
Arborway	City of Boston	0.091	42.31366276480	-71.12057638160
Arborway	City of Boston	1.512	42.31335756590	-71.12176125940
Saint Rose Street Community Garden	Boston Natural Areas Network	0.080	42.30446375070	-71.11619154910
Brewer/Burroughs Tot Lot	City of Boston	0.191	42.31167841350	-71.11552244880
Soldiers Monument	City of Boston	0.133	42.30940449120	-71.11582411920
	Town of Sudbury	4.210	42.35297308320	-71.46767782650
Sears Land	Town of Wayland	21.065	42.35767130700	-71.35040052100
Pine Brook Addition	MCMANUS THOMAS	11.400	42.35860444800	-71.34654977790
Sears Land	Town of Wayland	6.740	42.36075686260	-71.35356158370
	X	0.626	42.35499754950	-71.34108074380
	X	1.759	42.35533832750	-71.34066800980
	X	1.040	42.35559419000	-71.34069347160
	X	0.899	42.35572395410	-71.34024633320
	X	2.359	42.35587141000	-71.33958494350
	X	2.244	42.35620193290	-71.33885446490
	X	1.153	42.35652415170	-71.33843352030
	X	1.962	42.33276472250	-71.34010313350
	X	0.176	42.33324902030	-71.34021671950
Hamlen Cr #24	HAMLEN DEVENS H AND JAMES M	1.010	42.34753668410	-71.33426624170
Hamlen Cr #24	HAMLEN DEVENS H AND JAMES M	1.564	42.34819270450	-71.33488792590
Hamlen Cr #24	HAMLEN DEVENS H AND JAMES M	1.646	42.34876610760	-71.33550498250
Hamlen Cr #24	HAMLEN DEVENS H AND JAMES M	1.827	42.34939901500	-71.33593517900
Hamlen Woods	Sudbury Valley Trustees	1.933	42.33853832490	-71.34130766850
Hamlen Woods	Sudbury Valley Trustees	9.520	42.33966766540	-71.34580799200
Hamlen Woods	Sudbury Valley Trustees	25.138	42.33948937040	-71.35068836260
Hamlen Woods	Sudbury Valley Trustees	45.639	42.34206722430	-71.34498493410

SITE NAME	OWNER	SITE AREA (ACRES)	LATITUDE	LONGITUDE
	Town of Wayland	7.075	42.33792166020	-71.34553671430
Granite Links Golf Course	City of Quincy	1.170	42.24085062390	-71.04313542240
Granite Links Golf Course	City of Quincy	0.350	42.24107501360	-71.04385618820
Granite Links Golf Course	City of Quincy	13.296	42.24305117780	-71.05691740180
Granite Links Golf Course	City of Quincy	20.983	42.24558337620	-71.05238153980
Cunningham Park	Cunningham Foundation of Milton	0.689	42.24861968210	-71.04934606230
Cunningham Park	Cunningham Foundation of Milton	37.042	42.24772345240	-71.04701722620
Cunningham Park	Cunningham Foundation of Milton	2.276	42.25014983020	-71.04562523670
Granite Links Golf Course	City of Quincy	164.878	42.24116543450	-71.05096573950
Cunningham Park	Cunningham Foundation of Milton	1.720	42.25063614280	-71.04552306180
Southwest Corridor Community Farm CR	Boston Urban Gardeners	0.599	42.32079132090	-71.10240493160
Eagle Hill Memorial Community Garden	Boston Natural Areas Network	0.153	42.37921092950	-71.03984432450
Symphony Road Community Garden	Boston Natural Areas Network	0.298	42.34293727180	-71.08936418230
Lydon Way Community Garden	Boston Natural Areas Network	0.186	42.28871639730	-71.06003949080
Lucerne-Balsam Streets Community Garden	Boston Natural Areas Network	0.226	42.28699236060	-71.08820985010
Lucerne-Balsam Streets Community Garden	Boston Natural Areas Network	0.186	42.28690723220	-71.08785801130
Nira Avenue Community Garden	Boston Natural Areas Network	0.151	42.32509943050	-71.10873641860
Arcola St. Park	Boston Natural Areas Network	0.065	42.32447556370	-71.10860595510
Roundhill Street Community Garden	Boston Natural Areas Network	0.070	42.32490809310	-71.10761882550
Alvah Kittredge Square Park	Boston Natural Areas Network	0.164	42.32806968340	-71.09292072980
Water Protection Land	Town of Hanover	1.085	42.13133563330	-70.83292482430
Great Meadows National Wildlife Refuge	United States Department of the Interior	20.970	42.35578980850	-71.37716042090
Great Meadows National Wildlife Refuge	United States Department of the Interior	15.696	42.35695075560	-71.38568344570
Great Meadows National Wildlife Refuge	United States Department of the Interior	0.717	42.35820139840	-71.39107540750
Great Meadows National Wildlife Refuge	United States Department of the Interior	31.211	42.35651687140	-71.38895478050
Great Meadows National Wildlife Refuge	United States Department of the Interior	14.883	42.35953535550	-71.39013482480
Great Meadows National Wildlife Refuge	United States Department of the Interior	6.018	42.35998847630	-71.38849657760
Great Meadows National Wildlife Refuge	United States Department of the Interior	11.563	42.36035417340	-71.38650764480
Great Meadows National Wildlife Refuge	United States Department of the Interior	71.051	42.35823739900	-71.38097961850
Great Meadows National Wildlife Refuge	United States Department of the Interior	4.641	42.36000278970	-71.38405389050
Great Meadows National Wildlife Refuge	United States Department of the Interior	12.480	42.35957625370	-71.37667749850
Great Meadows National Wildlife Refuge	United States Department of the Interior	2.782	42.36080379190	-71.37577609000
Great Meadows National Wildlife Refuge	United States Department of the Interior	28.374	42.36090641170	-71.38091359060
Great Meadows National Wildlife Refuge	United States Department of the Interior	29.649	42.36063840300	-71.37385321180
Great Meadows National Wildlife Refuge	United States Department of the Interior	18.927	42.35722501580	-71.36871580420
Great Meadows National Wildlife Refuge	United States Department of the Interior	1.087	42.34054443640	-71.39616273340
Great Meadows National Wildlife Refuge	United States Department of the Interior	0.048	42.34105619600	-71.39594506740
Great Meadows National Wildlife Refuge	United States Department of the Interior	0.092	42.34119189510	-71.39660550100
Great Meadows National Wildlife Refuge	United States Department of the Interior	0.156	42.34130914920	-71.39669480570
	Town of Sudbury	10.766	42.34705208900	-71.43504869660
Newell Gift	Sudbury Valley Trustees	6.805	42.34601462770	-71.42732934720
Mahoney Farm	Town of Sudbury	7.114	42.34725294390	-71.42689640400
	Town of Sudbury	3.628	42.34511661440	-71.42333144500
Cider Mill Road	Sudbury Valley Trustees	0.955	42.34658540350	-71.42197158600
Land End Lane	Sudbury Valley Trustees	0.956	42.34767697200	-71.41863775930
	Town of Sudbury	0.226	42.34812471890	-71.40431908190
	Town of Sudbury	3.001	42.34864926750	-71.40651649790
	Town of Sudbury	2.240	42.34896144740	-71.40402506400

SITE NAME	OWNER	SITE AREA (ACRES)	LATITUDE	LONGITUDE
Arnold Arboretum I	City of Boston	159.771	42.30058603830	-71.12323639250
Walter Street Cemetery	City of Boston	0.882	42.29312728490	-71.12993829420
	Town of Sudbury	0.887	42.34656595310	-71.38944398780
Great Meadows National Wildlife Refuge	United States Department of the Interior	10.642	42.34602497400	-71.38919714350
	Town of Sudbury	3.342	42.35726551840	-71.40441794730
Cutler Gift - Landham Road	Sudbury Valley Trustees	3.044	42.35805126200	-71.40318336780
Wash Brook Parcel	Town of Sudbury	29.189	42.35879292100	-71.40700819030
	Town of Sudbury	9.678	42.35616482540	-71.40115311580
	Boston Natural Areas Network	0.100	42.32936400410	-71.09331740000
Forbes Street Community Garden	Boston Natural Areas Network	0.371	42.32160689040	-71.10771801970
Paul Gore-Beecher Streets Community Garden	Boston Natural Areas Network	0.508	42.31846781400	-71.10660359600
Starr Lane Park	Boston Natural Areas Network	0.062	42.31263968070	-71.11340246170
Leland Street Herb Garden	Boston Natural Areas Network	0.261	42.29669242960	-71.11205399880
Minton Stable Community Garden	Boston Natural Areas Network	1.255	42.30527183570	-71.10544437440
Brookside Community Garden	Boston Natural Areas Network	0.129	42.31350972700	-71.10434072780
Granada Park Community Garden	Boston Natural Areas Network	0.300	42.31273101150	-71.09875673150
Cedar-Juniper Natural Area	Boston Natural Areas Network	0.385	42.32418555200	-71.08952809210
Leyland Street Community Garden Extension	Boston Natural Areas Network	0.082	42.32058860750	-71.07031590310
Leyland St. Park	Boston Natural Areas Network	0.081	42.32090918810	-71.07123299750
Leyland Street Community Garden	Boston Natural Areas Network	0.155	42.32071201790	-71.07042938550
Leyland St. Park	Boston Natural Areas Network	0.238	42.32074677440	-71.07106812340
Edward J Cooper Memorial Community Garden	EDWARD J COOPER COMMUNITY GARDENING AND EDUCATION CENTER INC	0.672	42.32778967570	-71.09382734360
Leyland St. Park	Boston Natural Areas Network	0.083	42.32099048490	-71.07131461890
Leyland Street Community Garden	Boston Natural Areas Network	0.081	42.32083162060	-71.07054456260
Julian-Judson-Dean Sts. Community Garden	Boston Natural Areas Network	0.205	42.31945010030	-71.07447086560
Julia-Judson-Dean Sts. Community Garden	Boston Natural Areas Network	0.191	42.31938708990	-71.07489673420
Highland Avenue Community Garden	Boston Natural Areas Network	0.102	42.32835155330	-71.09276483750
Flowed Meadow CR	City of Newton	0.173	42.35685883340	-71.24841138750
Flowed Meadow Conservation Area	City of Newton	0.910	42.35706677100	-71.24768222710
Flowed Meadow Conservation Area	City of Newton	34.328	42.35576574920	-71.24653376250
Auburndale Meadows Conservation Area	City of Newton	0.647	42.35339839360	-71.23824309680
Auburndale Meadows Conservation Area	City of Newton	0.784	42.35376120700	-71.23662117830
Dolan Pond Conservation Area	City of Newton	0.743	42.35064828750	-71.23390681260
Chafin Park	City of Newton	0.717	42.35470294590	-71.18520576020
Cochituate Aqueduct	City of Newton	0.394	42.34053387800	-71.16775159950
Newton Reservoir	City of Newton	8.632	42.33987162850	-71.17352073720
Field CR	Field Michael S	0.153	42.32563275580	-71.16852037250
Jick/Zoltek-Jick CR	Jick Todd and Zoltek-Jick Rose	0.260	42.32415540150	-71.16844039730
Longwater Brook CR	LaMarre Richard D Trustee os Stone Brook Meadow RT	5.556	42.13688772350	-70.87158004460
Stasiluk Nava CR	Town of Hanover	8.514	42.10115784370	-70.85832251240
Constitution Beach	Massachusetts Bay Transit Authority	0.016	42.38504577640	-71.01025181150
Constitution Beach	DCR - Division of State Parks and Recreation	45.459	42.38135549390	-71.00928708070
Great Meadows National Wildlife Refuge	United States Department of the Interior	2.731	42.34364668500	-71.39488604930
Great Meadows National Wildlife Refuge	United States Department of the Interior	1.011	42.34405404690	-71.38864477930
Great Meadows National Wildlife Refuge	United States Department of the Interior	17.399	42.34398580520	-71.39085014400
Great Meadows National Wildlife Refuge	United States Department of the Interior	4.454	42.34337822860	-71.38573528750
Great Meadows National Wildlife Refuge	United States Department of the Interior	25.820	42.34472417570	-71.38278965670

SITE NAME	OWNER	SITE AREA (ACRES)	LATITUDE	LONGITUDE
Pod Meadow	Town of Wayland	3.286	42.34132692680	-71.39266897160
Wayland Rod And Gun Club	WAYLAND ROD AND GUN CLUB	0.521	42.34218204410	-71.39242646540
Wayland Rod And Gun Club	WAYLAND ROD AND GUN CLUB	0.228	42.34242318740	-71.39250301080
Wayland Rod And Gun Club	WAYLAND ROD AND GUN CLUB	14.556	42.34127933160	-71.39107492420
Weston Aqueduct	Massachusetts Water Resources Authority	66.208	42.33631123660	-71.38301013250
Weston Aqueduct	Massachusetts Water Resources Authority	22.736	42.33775340590	-71.38623902270
Weston Aqueduct	Massachusetts Water Resources Authority	8.955	42.33986387340	-71.37620703050
Weston Aqueduct	Massachusetts Water Resources Authority	16.117	42.34112523010	-71.36270004740
Weston Aqueduct	Massachusetts Water Resources Authority	1.425	42.34839946720	-71.35939204340
Weston Aqueduct	Massachusetts Water Resources Authority	4.936	42.35696100760	-71.33427662180
Weston Aqueduct	Massachusetts Water Resources Authority	15.415	42.35350714200	-71.35067410150
Weston Aqueduct	Massachusetts Water Resources Authority	3.240	42.35808190980	-71.34060207020
Whitney and Thayer Woods	The Trustees of Reservations	2.491	42.24282924550	-70.84352773940
	Town of Cohasset	0.403	42.24390085830	-70.84127734180
Skating Club	Town of Hingham	9.064	42.24361939200	-70.84403865960
Woodside Cemetery	Town of Cohasset	20.214	42.24303458680	-70.84006985240
Magazine Street Community Garden	Boston Natural Areas Network	0.191	42.32562240860	-71.07303187270
Jardin De La Amistad	Boston Natural Areas Network	0.234	42.32577202680	-71.07545431020
Winthrop Street Community Garden	Boston Natural Areas Network	0.111	42.32612532910	-71.08187878600
Dacia-Woodcliff Streets Community Garden	Boston Natural Areas Network	0.484	42.31563030520	-71.07672522030
Savin-Maywood Streets Community Garden	Boston Natural Areas Network	0.460	42.31608433190	-71.07935498280
Mount Calvary Holy Church Garden	Mt. Cavalry Holy Church of America Inc.	0.227	42.31235780790	-71.08072453150
Monadnock St. Community Garden	Boston Natural Areas Network	0.217	42.31708557480	-71.06849313140
Norton-Stonehurst Streets Community Garden	Boston Natural Areas Network	0.085	42.30515208890	-71.06714875410
Audrey Jacobs Memorial Community Garden	Boston Natural Areas Network	0.105	42.30200038510	-71.07357912370
Cochituate State Park	DCR - Division of State Parks and Recreation	7.753	42.31050111460	-71.37235090280
Cochituate State Park	DCR - Division of State Parks and Recreation	222.441	42.30521771360	-71.37141702060
Hampton Place CR	CHARLOTTE BRILLIANT TRUSTEES	1.986	42.31606370240	-71.18114143740
	CKF OF NEWTON DEVELOPMENT CORPORATION	0.776	42.31778382250	-71.18321271910
Bowen Elementary School Playground	City of Newton	9.011	42.32148223650	-71.18616994040
The Terraces CR	Newton Terraces LLC	1.722	42.32433362970	-71.19046301710
Hebrew College CR	Hebrew College	1.708	42.32558820010	-71.18806776140
Paul Street CR	Antaramian Jack J	0.189	42.32710785970	-71.19468705510
Town Brook Flood Control	DCR - Division of State Parks and Recreation	61.756	42.21779122680	-71.01811458550
Lyman CR	Cunningham North and Colin Trs of Lyman Realty Trust	13.598	42.24954563240	-71.23639181390
Lasell Boathouse	LASELL COLLEGE	0.211	42.34156515590	-71.25830415260
Lasell Boathouse	Commonwealth of Massachusetts	0.309	42.34156554420	-71.25871114030
Spring Street Conservation Land	Town of Marshfield	1.940	42.15010490690	-70.74830255890
North River Wildlife Sanctuary	Massachusetts Audubon Society	3.214	42.15407576730	-70.75229786100
North Hanover Conservation Area	Town of Hanover	2.772	42.15310868680	-70.86314176170
Union Cemetery	Town of Hanover	1.917	42.15745845280	-70.84839813450
Mann Brook Swamp	Town of Hanover	4.523	42.15044005740	-70.89742179700
Robsham Gift South	Sudbury Valley Trustees	2.829	42.33589694480	-71.37718015710
	X	0.171	42.35610432330	-71.33317779560
Millennium Park	City of Boston	0.225	42.28084557890	-71.17747399920
Millennium Park	City of Boston	93.540	42.28222522390	-71.18314797200
West Roxbury High School Recreational Fields	City of Boston	35.250	42.28223680070	-71.17438163840
St Josephs Cemetery II	Roman Catholic Archdiocese of Boston	27.155	42.28534293600	-71.17436520440

SITE NAME	OWNER	SITE AREA (ACRES)	LATITUDE	LONGITUDE
Rivermoor III	City of Boston	0.516	42.27804806860	-71.17825185930
Millennium Park	City of Boston	0.016	42.28042426380	-71.17976797960
Millennium Park	City of Boston	0.799	42.28102245520	-71.17832544570
Water Department Land	Town of Medway	0.733	42.14581724870	-71.43495563790
Erie-Ellington Sts. Park	Boston Natural Areas Network	0.247	42.30186150000	-71.08149497670
Greenwood Street Community Garden	Boston Natural Areas Network	0.205	42.29701778930	-71.07926103510
Spencer Street Community Garden	Boston Natural Areas Network	0.104	42.29376505410	-71.07583499240
Wheatland Avenue Community Garden	Boston Natural Areas Network	0.149	42.29266202080	-71.07613245040
Town Brook Flood Control	VARIOUS	0.116	42.22078422150	-71.01362792970
Town Brook Flood Control	VARIOUS	0.128	42.22270693670	-71.01042909460
Town Brook Flood Control	VARIOUS	1.292	42.22565424590	-71.00858221640
South End South Burying Ground	City of Boston	1.479	42.33793606160	-71.07394099320
Franklin Square	City of Boston	2.464	42.33880331840	-71.07254929530
Blackstone Square	City of Boston	2.478	42.33964882520	-71.07356144020
Northampton Community Garden	South End Lower Roxbury Open Space Land Trust	0.221	42.33510794510	-71.07615132190
	Land Preservation Society of Norton	21.315	41.96883897590	-71.14765094320
The Estates At Highland Ridge CR	Eagle Farm Limited Partnership	6.032	42.26133179240	-71.53569303120
Drinkwater River Conservation Area	Town of Hanson	4.231	42.08913446870	-70.87721917550
	Town of Hanson	0.824	42.07787251510	-70.89412201600
	Town of Hanson	7.390	42.07933812030	-70.89184588210
Cox's Corner Conservation Area	Town of Hanson	0.381	42.08161220070	-70.88787726400
	Town of Hanson	12.292	42.08140173600	-70.89814208780
North River Wildlife Sanctuary	Massachusetts Audubon Society	84.515	42.15337763320	-70.74666155990
North River Wildlife Sanctuary	Massachusetts Audubon Society	40.075	42.15410364070	-70.74097368600
North River Wildlife Sanctuary	Massachusetts Audubon Society	12.653	42.15805664510	-70.74524398580
North River Wildlife Sanctuary	Massachusetts Audubon Society	22.516	42.15870559540	-70.74119873630
North River Lot	Town of Marshfield	6.008	42.16010501900	-70.73701343840
Hagar Forest (Joseph)	New England Forestry Foundation	16.911	42.14274744680	-70.72914018980
Hagar Forest (Joseph)	New England Forestry Foundation	7.813	42.14511338230	-70.73463172660
Little / Tilden Gift	Massachusetts Audubon Society	25.352	42.14302544880	-70.76606395630
Phillips Farm Preserve	Wildlands Trust	40.122	42.14741581980	-70.76806325260
Union Street Woodland	Town of Marshfield	40.641	42.15107653950	-70.76817286650
Nelson Memorial Forest	New England Forestry Foundation	157.125	42.15381188570	-70.76230484950
Nelson Memorial Forest	New England Forestry Foundation	21.366	42.14713139550	-70.76013604200
Mann Brook Swamp	Town of Hanover	0.858	42.14962711410	-70.89829353560
Hacketts Pond	SOUTH SHORE NATURAL SCIENCE CENTER INC	0.298	42.14588223310	-70.87061258070
Pond St Well Protection	Town of Hanover	5.605	42.13326221900	-70.83513833120
Pond St Well Protection	Town of Hanover	3.919	42.13271210380	-70.83393486050
Pond St Well Protection	Town of Hanover	2.213	42.13137054410	-70.83401325490
Pond St Well Protection	Town of Hanover	2.010	42.13149290090	-70.83216941250
Broadway Well Site	Town of Hanover	9.602	42.11230386120	-70.82022581730
Salmond School Fields	Town of Hanover	2.487	42.11101880240	-70.81338534770
Summer Street Conservation Area	Town of Hanover	23.106	42.11150179840	-70.88218058930
Calvin J Ellis Field	Town of Hanover	11.659	42.11471006800	-70.87921995090
Hacketts Pond	SOUTH SHORE NATURAL SCIENCE CENTER INC	6.138	42.14474358140	-70.87035662900
Old Town Way Conservation Area	Town of Hanover	2.925	42.14412649530	-70.85697305410
Charles River Natural Valley Storage Area	Army Corps of Engineers	3.274	42.16261956310	-71.39470375240
Charles River Natural Valley Storage Area	Army Corps of Engineers	2.579	42.16249194690	-71.39726506390

SITE NAME	OWNER	SITE AREA (ACRES)	LATITUDE	LONGITUDE
Chandler Pond	City of Boston	3.154	42.34507694070	-71.16771915190
Oak Square	City of Boston	0.037	42.35091962790	-71.16860156580
Oak Square	City of Boston	0.234	42.35086411240	-71.16806890800
Mother Brook II	City of Boston	2.883	42.25068347020	-71.12872906840
Mother Book III	City of Boston	3.906	42.24812182560	-71.12980108840
Mother Brook II	City of Boston	1.946	42.24987768530	-71.12849747400
Sherrin Street Woods	City of Boston	7.226	42.26690186640	-71.12298127260
Sherrin Street Woods	City of Boston	16.195	42.26750010330	-71.12384475350
Geneva Avenue Cliffs	City of Boston	1.680	42.30376640910	-71.07277028000
Geneva Avenue Cliffs	City of Boston	0.120	42.30417973170	-71.07266481140
North River Wildlife Sanctuary	Massachusetts Audubon Society	1.786	42.15088170060	-70.74096609440
North River Wildlife Sanctuary CR	Massachusetts Audubon Society	9.521	42.15057432700	-70.73824479000
North River Wildlife Sanctuary	Massachusetts Audubon Society	5.520	42.15133482780	-70.74030272540
North River Wildlife Sanctuary	Massachusetts Audubon Society	2.179	42.15201727430	-70.73768543850
North River Wildlife Sanctuary	Massachusetts Audubon Society	2.231	42.15213755160	-70.73886419970
Water Department Land	Town of Pembroke	8.338	42.05533810880	-70.84394807140
Water Department Land	Town of Pembroke	1.938	42.05645878550	-70.84221268150
Water Department Land	Town of Pembroke	0.720	42.05767644170	-70.83823116770
Water Department Land	Town of Pembroke	16.838	42.05678412320	-70.83960509030
Water Department Land	Town of Pembroke	12.908	42.05810679570	-70.83652427060
Hockomock Swamp WMA	Department of Fish and Game	3.202	41.98381226420	-71.05386842170
Hockomock Swamp WMA	Department of Fish and Game	2.929	41.98409937700	-71.05324237920
Hockomock Swamp	Town of West Bridgewater	0.746	41.98427503000	-71.05289634090
Hockomock Swamp	Town of West Bridgewater	2.227	41.98438726040	-71.05262708390
Hockomock Swamp	Town of West Bridgewater	2.504	41.98456383640	-71.05221823960
Hockomock Swamp	Town of West Bridgewater	0.950	41.98469320970	-71.05193249930
Hockomock Swamp	Town of West Bridgewater	2.698	41.98476804970	-71.05161724160
Hockomock Swamp	Town of West Bridgewater	2.241	41.98484390150	-71.05117453890
Hockomock Swamp	Town of West Bridgewater	3.818	41.98495466350	-71.05061233410
Hockomock Swamp WMA	Department of Fish and Game	4.363	41.98745203030	-71.04914101630
Hockomock Swamp	Town of West Bridgewater	3.693	41.98799153200	-71.04771280900
Hockomock Swamp	Town of West Bridgewater	2.295	41.98547063700	-71.04816755530
Hockomock Swamp	Town of West Bridgewater	1.597	41.98555985650	-71.04770535140
Hockomock Swamp	Town of West Bridgewater	2.770	41.98569291530	-71.04716378460
Hockomock Swamp WMA	Department of Fish and Game	2.274	41.98575371610	-71.04646398250
Hockomock Swamp	Town of West Bridgewater	0.488	41.98568189440	-71.04595455360
Hockomock Swamp WMA	Department of Fish and Game	0.734	41.98710847930	-71.04042364620
Hockomock Swamp WMA	Department of Fish and Game	3.531	41.98634934990	-71.04426308250
Hockomock Swamp	Town of West Bridgewater	4.240	41.98659002600	-71.04957872530
Hockomock Swamp	Town of West Bridgewater	3.716	41.98689970170	-71.04717773580
Hockomock Swamp	Town of West Bridgewater	9.967	41.98737395370	-71.04331268910
Hockomock Swamp WMA	Department of Fish and Game	8.699	41.98522977510	-71.04936560260
Hockomock Swamp WMA	Department of Fish and Game	1.098	41.98625007550	-71.05135685230
Hockomock Swamp WMA	Department of Fish and Game	34.337	41.98913367730	-71.04451677860
Hockomock Swamp WMA	Department of Fish and Game	8.656	41.98139306810	-71.04373495840
James Fitzpatrick Elementary School Fields	City of Waltham	3.550	42.38029635620	-71.21098845280
Glenwood Cemetery	X	10.430	42.26355889070	-71.32133499910
South River Junction	Town of Marshfield	0.889	42.09662627440	-70.72305613070

SITE NAME	OWNER	SITE AREA (ACRES)	LATITUDE	LONGITUDE
	Town of Marshfield	0.447	42.09730409310	-70.72177426110
	Town of Marshfield	0.423	42.09751808220	-70.72293953100
Furnace Brook Watershed	Town of Marshfield	3.586	42.09773329800	-70.72244645540
	Town of Marshfield	0.197	42.11052759790	-70.69330223460
	Town of Marshfield	0.092	42.11063377770	-70.69376213940
	Town of Marshfield	0.045	42.10696337440	-70.69263382500
	Town of Marshfield	5.912	42.10010182070	-70.72556734670
Furnace Brook Watershed	Town of Marshfield	1.338	42.10256602110	-70.71979355700
Furnace Brook Watershed	Town of Marshfield	16.624	42.10064476080	-70.72233954480
Well Site	Town of Marshfield	10.138	42.10352072690	-70.72136305640
	Town of Marshfield	1.486	42.10484054840	-70.72241160180
	Town of Marshfield	6.226	42.10492740020	-70.72805589730
	Town of Marshfield	6.945	42.10474053680	-70.72484128650
Grace Ryder Field	Town of Marshfield	6.748	42.09953627070	-70.71915486630
WELL SITE	Town of Marshfield	12.619	42.10645892870	-70.72712931420
Furnace Brook Conservation Area	Town of Marshfield	1.014	42.10758146590	-70.72914786270
	Town of Marshfield	0.063	42.11484852200	-70.72024176330
	Town of Marshfield	0.127	42.11538157990	-70.72021634730
	Town of Marshfield	0.214	42.11599228430	-70.72015393700
	Town of Marshfield	0.092	42.11631837750	-70.72024790080
	Town of Marshfield	0.097	42.11721264230	-70.72020287990
	Town of Marshfield	0.490	42.13926060660	-70.69547342450
	Town of Marshfield	0.216	42.11366908760	-70.70644568220
	Town of Marshfield	0.111	42.10801511640	-70.66982892300
	Town of Marshfield	0.115	42.10873035580	-70.66907714110
	Town of Marshfield	0.124	42.10930276760	-70.66848560320
Bentley CR	Bentley Jr George W	33.997	42.14010876030	-71.34366410240
Water Tank	Town of Norfolk	1.297	42.11674495920	-71.32747470420
Warelands CR	Liljestrand James S and Margaret L	22.818	42.13182522050	-71.31762159700
	FRANKLIN WAREHOUSING DISTRIBUTION CO INC	3.085	42.08816960170	-71.30646415720
Water Department Land	Town of Norton	5.494	41.97472622160	-71.15313048950
Water Department Land	Town of Norton	17.220	41.97165134920	-71.14442636850
Lincoln Woods Conservation Area	Town of Norton	73.231	41.96920322990	-71.13997045930
Water Department Land	Town of Norton	27.988	41.97262744430	-71.13948109120
Town Forest	Town of Norton	20.474	41.97400187260	-71.14435281220
Town Forest	Town of Norton	10.440	41.97591738490	-71.14458988810
Water Department Land	Town of Norton	22.211	41.97543822470	-71.14049918330
King Phillips Cave Conservation Area	Land Preservation Society of Norton	6.128	41.98005573660	-71.13131954700
Milliken-Bancroft Field	Town of Cohasset	17.015	42.23527239970	-70.80902158080
Joseph Osgood School Field	Town of Cohasset	1.451	42.24180707020	-70.81005220510
Cohasset Golf Course	COHASSET GOLF CLUB	49.443	42.24629072770	-70.84187711640
Cohasset Golf Course	COHASSET GOLF CLUB	121.077	42.25117315160	-70.83951718000
Brooks Long Shot Driving Range	CASSIDY FRANCIS J	8.603	42.15318853280	-71.41082308870
Brooks Long Shot Driving Range	CASSIDY FRANCIS J	5.175	42.15319869580	-71.40767710460
John D McGovern Elementary School	Town of Medway	17.210	42.15485117840	-71.41151728360
VFW Field	Medway Veterans Building Association	3.621	42.16007999520	-71.41148894890
	Town of Dedham	0.922	42.22510237310	-71.14750225900
	Town of Dedham	0.230	42.22540686240	-71.14742762130

SITE NAME	OWNER	SITE AREA (ACRES)	LATITUDE	LONGITUDE
	Town of Dedham	0.354	42.22542012940	-71.14823409640
	Town of Dedham	8.067	42.22315304470	-71.14747318770
	Town of Dedham	5.807	42.22254847350	-71.14839415130
	Town of Dedham	5.450	42.22192279090	-71.14929308110
Neponset Conservation Land	Town of Dedham	13.146	42.21944010100	-71.15018996050
	Town of Dedham	0.197	42.21595838060	-71.15085656610
Boston Nature Center	Massachusetts Audubon Society	1.000	42.28616604440	-71.10423329860
Boston Nature Center	Massachusetts Audubon Society	0.999	42.28640098770	-71.10370468720
Boston Nature Center	Massachusetts Audubon Society	1.000	42.28653865450	-71.10318308980
Boston Nature Center	Massachusetts Audubon Society	3.571	42.28886100780	-71.09393279650
	Town of Dedham	0.191	42.21623684160	-71.15091522100
	Town of Dedham	0.261	42.21644303420	-71.15095870310
	Town of Dedham	0.316	42.21683316690	-71.15112673380
	Town of Dedham	0.270	42.21700890480	-71.15128178550
	Town of Dedham	0.289	42.21721102890	-71.15146056950
	Town of Dedham	0.381	42.21757340730	-71.15178100700
	Town of Dedham	0.329	42.21665125760	-71.15100600380
Stump Brook Wildlife Sanctuary	Massachusetts Audubon Society	249.757	42.00800040530	-70.86666834290
Hockomock Swamp	Town of West Bridgewater	0.541	41.98836656030	-71.03580872890
Hockomock Swamp	Town of West Bridgewater	1.404	41.98825181470	-71.03663961460
Hockomock Swamp WMA	Department of Fish and Game	2.568	41.98789616860	-71.03878524900
Hockomock Swamp	Town of West Bridgewater	0.778	41.98725824710	-71.03967875090
Hockomock Swamp WMA	Department of Fish and Game	3.827	41.98681200270	-71.04193015950
Hockomock Swamp WMA	Department of Fish and Game	29.096	41.99221228690	-71.03598401360
Hockomock Swamp WMA	Department of Fish and Game	62.273	41.99216425060	-71.03340086430
Hockomock Swamp WMA	Department of Fish and Game	2.519	41.99319357990	-71.03134018550
Hockomock Swamp WMA	Department of Fish and Game	2.596	41.98998259670	-71.03095811620
Hockomock Swamp WMA	Department of Fish and Game	20.304	41.97834949230	-71.08322743890
Taylor / Marshall CR	TAYLOR BENJAMIN B AND MARSHALL COLIN S	1.087	42.26440520030	-71.32637990560
Taylor / Marshall CR	TAYLOR BENJAMIN B AND MARSHALL COLIN S	3.193	42.26497852020	-71.32667071770
Taylor / Marshall CR	TAYLOR BENJAMIN B AND MARSHALL COLIN S	2.972	42.26556673520	-71.32560201580
Eliot Street Conservation Area	Town of Natick	1.580	42.26485551410	-71.32499813930
Glenwood Cemetery	X	9.739	42.26250104100	-71.32028160410
Hunnewell CR	Massachusetts Audubon Society	31.872	42.26391405010	-71.32262590410
Blue Hills Reservation	DCR - Division of State Parks and Recreation	1.418	42.22082910330	-71.07694013620
Blue Hills Reservation	DCR - Division of State Parks and Recreation	16.627	42.22242739750	-71.07287943150
South River Marsh	Town of Marshfield	2.556	42.09614836920	-70.70441071190
South River Marsh	Town of Marshfield	3.277	42.09481216560	-70.70279084130
School Fields Courts And Playground	Town of Marshfield	19.375	42.10856627540	-70.73752784920
School Fields Courts And Playground	Town of Marshfield	33.914	42.10932411290	-70.74187678920
Rexhame Beach	Town of Marshfield	44.076	42.12256329650	-70.67920722530
	Town of Marshfield	1.089	42.13977252420	-70.75692826090
	Town of Marshfield	1.354	42.13991778630	-70.75640427050
	Town of Marshfield	0.987	42.14029700720	-70.75839091210
	Town of Marshfield	0.979	42.14043975010	-70.75796625530
	Town of Marshfield	1.111	42.14046194230	-70.75332754670
	Town of Marshfield	2.078	42.14041770870	-70.75032341860
	Town of Marshfield	1.219	42.14052214220	-70.75572808470

SITE NAME	OWNER	SITE AREA (ACRES)	LATITUDE	LONGITUDE
	Town of Marshfield	7.041	42.14015506250	-70.75482890150
	Town of Marshfield	1.285	42.14091569580	-70.75352730440
	Town of Marshfield	7.056	42.14162794220	-70.76073418600
Oak Street Woodland	Town of Marshfield	20.242	42.14186784690	-70.75833773450
North And South River Estuary	Town of Marshfield	5.138	42.15937404880	-70.72331904660
Mantia Salt Marsh	Woods Hole Marine Biology Laboratory	0.193	42.15961863350	-70.72506537590
Mantia Salt Marsh	Woods Hole Marine Biology Laboratory	9.985	42.15903656360	-70.72598609380
Mantia Salt Marsh	Woods Hole Marine Biology Laboratory	0.134	42.15996541910	-70.72766979830
Mantia Salt Marsh	Woods Hole Marine Biology Laboratory	0.293	42.15980702850	-70.72768921600
Mantia Salt Marsh	Woods Hole Marine Biology Laboratory	3.997	42.16250015510	-70.71955796580
Mantia Salt Marsh	Woods Hole Marine Biology Laboratory	37.886	42.16126626370	-70.72372414750
Dodge Reservation	Wildlands Trust	6.261	41.91023308120	-70.94481323480
Dodge Reservation	Wildlands Trust	24.862	41.91153620370	-70.93715400100
Dodge Reservation	Wildlands Trust	26.423	41.91293204890	-70.94095805000
Wolf Trap Hill Farm CR	Cody Michael T Tr of Kathleen S Anderson Irrevocable Trust	19.220	41.94008349960	-70.85422383110
Wolf Trap Hill Farm CR	Cody Michael T Tr of Kathleen S Anderson Irrevocable Trust	62.166	41.94350135080	-70.85862676690
Little Cedar Swamp Preserve	Wildlands Trust	6.715	41.94581669930	-70.85446326890
Little Cedar Swamp Preserve	Wildlands Trust	6.548	41.94560768480	-70.85510910330
Little Cedar Swamp Preserve	Wildlands Trust	12.926	41.94624649040	-70.85841242580
Medeiros Preserve	Wildlands Trust	16.361	41.95076284710	-70.85884423680
Powell Preserve	Wildlands Trust	5.248	41.93237270570	-70.85913857200
Borderland State Park	DCR - Division of State Parks and Recreation	6.606	42.06266380720	-71.14429436810
Borderland State Park	DCR - Division of State Parks and Recreation	1.976	42.07542698700	-71.17316746620
	Town of Norton	3.345	41.97923762850	-71.14841116500
	Town of Norton	5.274	41.98003237750	-71.15112304500
Maple Commons CR	Shute Donald E Trustee of Maple Commons Realty Trust	26.598	41.99855553810	-71.17695420720
Maple Commons CR	Shute Donald E Trustee of Maple Commons Realty Trust	5.959	42.00168149750	-71.17302748270
Heather Hills CR	Burpee Robert H and Cunningham Robert J Trustees of Roberts RT	14.705	41.98469221730	-71.13573099690
Maple Commons CR	Shute Donald E Trustee of Maple Commons Realty Trust	0.852	42.00015371920	-71.17521053000
	Town of Easton	6.984	42.01047045340	-71.15979446030
Canoe River Greenbelt	Town of Norton	18.855	41.99946564960	-71.15086374700
Snake River Access	Town of Norton	0.145	41.96690395450	-71.12599490600
Marita Russell Sanctuary	Duxbury Rural and Historical Society	13.475	42.02470305510	-70.71463497720
Cranberry Bog	Town of Duxbury	59.391	42.02765435340	-70.71667263700
Crooker Memorial Park	Town of Duxbury	0.942	42.02385128130	-70.71241810140
	Town of Duxbury	6.590	42.02966334190	-70.71390340870
	Town of Duxbury	9.585	42.03047310230	-70.71416678540
	Town of Duxbury	2.212	42.03122767420	-70.71341336430
Cedarwood Playground	City of Waltham	7.002	42.36630208190	-71.26345905930
	Town of Dedham	0.017	42.21457119650	-71.15155518320
	Town of Dedham	0.179	42.21481149220	-71.15153155060
	Town of Dedham	0.175	42.21478711290	-71.15117051940
	Town of Dedham	0.182	42.21500227720	-71.15114660980
	Town of Dedham	0.244	42.21506107490	-71.15150978420
	Town of Dedham	0.171	42.21521579740	-71.15112242540
	Town of Dedham	0.244	42.21546490820	-71.15109000910
	Town of Dedham	0.245	42.21535141950	-71.15146323790

SITE NAME	OWNER	SITE AREA (ACRES)	LATITUDE	LONGITUDE
	Town of Dedham	0.171	42.21569516720	-71.15119590580
	Town of Dedham	0.173	42.21588326720	-71.15130490900
	Town of Dedham	0.173	42.21607239300	-71.15141423440
	Town of Dedham	0.183	42.21672307660	-71.15219292730
	Town of Dedham	0.178	42.21683108920	-71.15185707270
	Town of Dedham	0.172	42.21768432810	-71.15232356910
	Town of Dedham	0.173	42.21749218180	-71.15221223620
	Town of Dedham	0.173	42.21711188110	-71.15199604100
	Town of Dedham	0.168	42.21730272220	-71.15210205250
	Town of West Bridgewater	3.601	42.00325616760	-71.02364359060
	Town of West Bridgewater	3.603	42.00364310330	-71.02463270590
	Town of West Bridgewater	11.903	42.00621891230	-71.02490242080
Rear Of Train Station	Town of West Bridgewater	6.648	42.00499257790	-71.02321373730
Rear Of Train Station	Town of West Bridgewater	8.864	42.00569030940	-71.02153190260
Adj. To Hockomock Swamp	Town of West Bridgewater	4.040	42.00045362850	-71.01843733650
	Town of Dedham	0.174	42.21686741780	-71.15280154820
	Town of Dedham	0.179	42.21700595810	-71.15232916780
Pine Street Conservation Area	City of Weymouth	10.888	42.18232910560	-70.93147939020
Sarah Brassil Playground	City of Weymouth	2.413	42.18242713020	-70.92854576400
Century Road Conservation Area	City of Weymouth	7.728	42.18385166330	-70.93091941400
Old Swamp River Conservation Area	City of Weymouth	8.464	42.17221822800	-70.92771888710
Broken Wheel Ranch	Town of Sharon	2.132	42.09421456120	-71.19094019660
	Town of Sharon	4.113	42.09268187330	-71.19161341610
	Town of Sharon	0.404	42.09337247370	-71.19058276870
Mohawk Street Wetlands	Town of Sharon	20.516	42.09347958240	-71.19294274780
Bayley Property	Town of Sharon	2.083	42.09532815350	-71.19146308150
Hockomock Swamp WMA	Department of Fish and Game	2.505	41.98808627700	-71.03769226340
Hockomock Swamp WMA	Department of Fish and Game	3.821	41.98599760140	-71.04539480080
Hockomock Swamp WMA	Department of Fish and Game	4.416	41.98844781760	-71.03352739240
East Foxboro Street Well Site	Town of Sharon	29.049	42.08862194310	-71.19267182380
East Foxboro Street Well Site	Town of Sharon	0.071	42.08696290610	-71.19379055920
	Town of Sharon	7.129	42.08912668260	-71.18992430300
	Town of Sharon	0.017	42.09040166200	-71.19154538560
Horizons For Youth Property	Town of Sharon	157.676	42.08455431170	-71.17823880410
Hfy Property	Town of Sharon	45.714	42.09346638220	-71.18208644200
Hfy Property	Town of Sharon	10.057	42.09537153550	-71.18021209810
Southeastern Regional Vocational Technical High School Athletic Fields	Southeastern Regional Vocational Technical School District	86.599	42.00746416160	-71.08108920420
Hockomock Swamp WMA	Department of Fish and Game	3.040	42.02621592550	-71.10438800840
Hockomock Swamp WMA	Department of Fish and Game	22.012	42.02692949590	-71.10824042000
Conservation Land	Town of Easton	23.974	42.02847093080	-71.10499657790
Hockomock Swamp WMA	Department of Fish and Game	47.879	42.02952624610	-71.09843215730
Hockomock Swamp WMA	Department of Fish and Game	14.872	42.02391031060	-71.10056913380
Conservation Land	Town of Easton	89.785	42.02515086820	-71.09587375620
Center Elementary School	Town of Easton	8.447	42.03379721760	-71.09926744740
Hockomock Swamp WMA	Department of Fish and Game	44.871	42.01171182430	-71.10560822140
Hockomock Swamp WMA	Department of Fish and Game	1.750	42.01620697200	-71.10723944700
Hockomock Swamp WMA	Department of Fish and Game	34.982	42.01455479860	-71.10288701220

SITE NAME	OWNER	SITE AREA (ACRES)	LATITUDE	LONGITUDE
Hockomock Swamp WMA	Department of Fish and Game	3.894	42.01646490160	-71.10481360840
Hockomock Swamp WMA	Department of Fish and Game	5.739	41.98331397020	-71.05526261300
Hockomock Swamp WMA	Department of Fish and Game	9.353	41.98132838400	-71.05795219370
Hockomock Swamp WMA	Department of Fish and Game	7.049	41.98379484540	-71.05687334140
Hockomock Swamp WMA	Department of Fish and Game	2.608	41.98701095460	-71.07952327350
Medfield State Hospital	Commonwealth of Massachusetts	38.886	42.20654457210	-71.33666886550
Medfield Charles River State Reservation	DCR - Division of State Parks and Recreation	16.710	42.20422649590	-71.33722021400
Medfield Charles River State Reservation	DCR - Division of State Parks and Recreation	6.691	42.20517865220	-71.34140829430
Charles River Natural Valley Storage Area	Army Corps of Engineers	8.584	42.20488999900	-71.34490215540
	The Trustees of Reservations	5.073	42.20261819670	-71.34224053290
Charles River Natural Valley Storage Area	Army Corps of Engineers	6.490	42.20253903400	-71.34394350810
Medfield State Hospital	Commonwealth of Massachusetts	163.015	42.21083732450	-71.33388516010
Medfield State Hospital	Commonwealth of Massachusetts	2.736	42.21053383710	-71.34780563920
Medfield Charles River State Reservation	DCR - Division of State Parks and Recreation	67.424	42.21164721460	-71.34740303310
Medfield Charles River State Reservation	DCR - Division of State Parks and Recreation	60.122	42.21269311380	-71.34256071210
	The Trustees of Reservations	0.920	42.20551692690	-71.34007408280
Medfield State Hospital	Commonwealth of Massachusetts	4.996	42.20840724170	-71.34145573670
Medfield State Hospital	Commonwealth of Massachusetts	26.180	42.20775357650	-71.34432816490
Medfield Charles River State Reservation	DCR - Division of State Parks and Recreation	74.118	42.20680875280	-71.34752202270
Blue Hills Reservation	DCR - Division of State Parks and Recreation	12.945	42.22967248790	-71.11302924180
Blue Hills Reservation	DCR - Division of State Parks and Recreation	36.918	42.22197108650	-71.11049934090
Mantia Salt Marsh	Woods Hole Marine Biology Laboratory	29.390	42.16175817730	-70.72814038790
Town Forest	Town of Whitman	15.903	42.09705696520	-70.91899804380
Town Forest	Town of Whitman	0.658	42.09791281540	-70.92074714200
Borderland State Park	DCR - Division of State Parks and Recreation	6.858	42.05112062780	-71.15585764200
Borderland State Park	DCR - Division of State Parks and Recreation	5.724	42.05031115230	-71.15611217380
Borderland State Park	DCR - Division of State Parks and Recreation	2.514	42.04875388580	-71.14945634740
Borderland State Park	DCR - Division of State Parks and Recreation	15.767	42.04995350230	-71.14909778130
Borderland State Park	DCR - Division of State Parks and Recreation	0.007	42.05131189390	-71.15987278140
Scituate Rod And Gun Club	SCITUATE ROD AND GUN CLUB	7.423	42.21459021300	-70.79472186460
Brandeis University Fields	BRANDEIS UNIVERSITY	17.406	42.36350869610	-71.25692028730
Brandies University Tennis Courts	BRANDEIS UNIVERSITY	0.362	42.36471393070	-71.25333041440
	Town of Dedham	0.168	42.21705854490	-71.15290998640
	Town of Dedham	0.173	42.21719474730	-71.15244247240
	Town of Dedham	0.172	42.21724639030	-71.15302113230
	Town of Dedham	0.178	42.21738464160	-71.15255195670
	Town of Dedham	0.175	42.21757656960	-71.15266233910
	Town of Natick	3.809	42.31278879550	-71.34531927100
Sunkaway Conservation Area	Town of Natick	2.942	42.31162574230	-71.33800630400
Sunkaway Conservation Area	Town of Natick	4.900	42.31154907210	-71.33668552790
Ingleside Road Conservation Area	Town of Natick	1.115	42.31249944420	-71.33061814490
Peterson Road Conservation Area	Town of Natick	1.404	42.31190913640	-71.33241078490
Greenlodge School	Town of Dedham	12.191	42.22498299510	-71.15680771970
	Town of Dedham	4.401	42.23646758660	-71.16608175790
Sunkaway Conservation Area	Town of Natick	1.336	42.30709055460	-71.34609450020
Sunkaway Conservation Area	Town of Natick	25.169	42.30576571230	-71.34280690660
Sunkaway Conservation Area	Town of Natick	5.613	42.30717725450	-71.34127089320
Sunkaway Conservation Area	Town of Natick	15.030	42.30402418570	-71.34300713690

SITE NAME	OWNER	SITE AREA (ACRES)	LATITUDE	LONGITUDE
Sunkaway Conservation Area	Town of Natick	0.946	42.30226427860	-71.34252409840
Sunkaway Conservation Area	Town of Natick	0.415	42.30235203060	-71.34324843480
Sunkaway Conservation Area	Town of Natick	1.771	42.30267056790	-71.34241365080
Sunkaway Conservation Area	Town of Natick	8.259	42.30429228780	-71.33621711980
Arlington Road Circle	Town of Natick	0.296	42.30600306560	-71.33942127730
Euclid Avenue Circle	Town of Natick	0.141	42.30703279920	-71.33676363570
Sunkaway Conservation Area	Town of Natick	0.438	42.30340931270	-71.33559892390
Carver Property	Town of Sharon	21.605	42.07814428900	-71.18271741470
Cahill Property	Town of Sharon	1.403	42.14773736870	-71.18989783200
Carver Property	Town of Sharon	73.182	42.07579905300	-71.18555060530
Pacella Property	Town of Sharon	15.479	42.07400316370	-71.18763617430
Perkins Property	Town of Sharon	43.647	42.07056963690	-71.18521794600
Canoe River Project	COUNTY OF NORFOLK	64.734	42.07993543520	-71.19166679100
Canoe River Project	COUNTY OF NORFOLK	5.117	42.08311167300	-71.19400059170
Canoe River Project	COUNTY OF NORFOLK	0.481	42.08051834660	-71.19475486530
Canoe River Project	COUNTY OF NORFOLK	13.546	42.07376677490	-71.18946159710
Canoe River Wetlands	Town of Sharon	6.805	42.08187513870	-71.18969010160
Peck Property	Town of Sharon	11.571	42.08247927570	-71.18197083330
Canoe River Wetlands	Town of Sharon	15.465	42.08065766660	-71.18404409070
Canoe River Wetlands	Town of Sharon	6.025	42.07904769070	-71.18701350030
Munro Property	Town of Sharon	8.927	42.07927724020	-71.18532392660
Rich Property	Town of Sharon	6.491	42.07989444360	-71.18052536540
Easton Rod And Gun Club	EASTON ROD AND GUN CLUB	238.242	41.99897601250	-71.09309315490
Hockomock Swamp WMA	Department of Fish and Game	20.991	41.98776197030	-71.05987159530
Hockomock Swamp WMA	Department of Fish and Game	3.946	41.99085031690	-71.05936780560
Hockomock Swamp WMA	Department of Fish and Game	195.476	41.99350575720	-71.06287559790
Hockomock Swamp WMA	Department of Fish and Game	3.384	41.98910242800	-71.06583003810
Hockomock Swamp WMA	Department of Fish and Game	16.670	41.98944345730	-71.06773343460
Hockomock Swamp WMA	Department of Fish and Game	3.140	41.98976503830	-71.06916260660
Hockomock Swamp WMA	Department of Fish and Game	15.373	41.99416920240	-71.05816468210
Hockomock Swamp WMA	Department of Fish and Game	1.572	41.98677379910	-71.07330532530
Hockomock Swamp WMA	Department of Fish and Game	4.540	41.98268817600	-71.08867236450
Hockomock Swamp WMA	Department of Fish and Game	7.719	41.98371077540	-71.08672239760
Hockomock Swamp WMA	Department of Fish and Game	1.600	41.99124925400	-71.09200073750
Hockomock Swamp WMA	Department of Fish and Game	0.661	41.99096962430	-71.08969689390
Charles River Natural Valley Storage Area	Army Corps of Engineers	4.517	42.20315197940	-71.33832406440
Charles River Natural Valley Storage Area	Army Corps of Engineers	6.227	42.20338465870	-71.34528449170
Charles River Natural Valley Storage Area	Army Corps of Engineers	0.511	42.20448022310	-71.33894380660
Medfield Charles River State Reservation	DCR - Division of State Parks and Recreation	11.645	42.20358353860	-71.33982080840
Charles River Natural Valley Storage Area	Army Corps of Engineers	4.727	42.20413005980	-71.34138586100
Charles River Natural Valley Storage Area	Army Corps of Engineers	2.596	42.20280143710	-71.34477398110
Charles River Natural Valley Storage Area	Army Corps of Engineers	3.829	42.20188865420	-71.34240921240
Charles River Natural Valley Storage Area	Army Corps of Engineers	1.690	42.20005639610	-71.33807666960
Medfield Charles River State Reservation	DCR - Division of State Parks and Recreation	1.270	42.20082198280	-71.33838231370
Medfield Charles River State Reservation	DCR - Division of State Parks and Recreation	0.258	42.20080514760	-71.33572643330
Charles River Natural Valley Storage Area	Army Corps of Engineers	2.564	42.20080040330	-71.33631665150
	The Trustees of Reservations	4.465	42.20065531670	-71.33736101080
Charles River Natural Valley Storage Area	Army Corps of Engineers	4.948	42.20179768350	-71.33768776260

SITE NAME	OWNER	SITE AREA (ACRES)	LATITUDE	LONGITUDE
Charles River Natural Valley Storage Area	Army Corps of Engineers	7.971	42.20112090960	-71.33960612370
Medfield Charles River State Reservation	DCR - Division of State Parks and Recreation	12.457	42.19901537630	-71.34022816870
Charles River Natural Valley Storage Area	Army Corps of Engineers	1.798	42.19889653250	-71.34419916970
Charles River Natural Valley Storage Area	Army Corps of Engineers	0.132	42.20007513890	-71.34276804430
Charles River Natural Valley Storage Area	Army Corps of Engineers	13.151	42.20086904010	-71.34257537310
Charles River Natural Valley Storage Area	Army Corps of Engineers	8.594	42.20001038650	-71.34142202150
Charles River Natural Valley Storage Area	Army Corps of Engineers	0.368	42.19835642780	-71.33358235340
Charles River Natural Valley Storage Area	Army Corps of Engineers	0.276	42.19872717740	-71.33391313730
Charles River Natural Valley Storage Area	Army Corps of Engineers	5.955	42.19854814950	-71.33813585940
Cornhill Woodland	Town of Marshfield	84.162	42.14606012890	-70.77726081990
Cornhill Woodland	Town of Marshfield	40.366	42.14691474890	-70.78452350080
Luddams Ford Park	Town of Hanover	23.262	42.10022379690	-70.82780249800
Willow Brook Farm Preserve	Wildlands Trust	2.919	42.08229330620	-70.80393386310
Willow Brook Farm Preserve	Wildlands Trust	8.766	42.08793953440	-70.79627055750
Blue Hills Reservation	DCR - Division of State Parks and Recreation	4.282	42.20359709900	-71.08653109080
Blue Hills Reservation	DCR - Division of State Parks and Recreation	5.641	42.18720281720	-71.08831126960
Blue Hills Reservation	DCR - Division of State Parks and Recreation	24.701	42.18950494600	-71.08565435160
Blue Hills Reservation	DCR - Division of State Parks and Recreation	185.258	42.19513245110	-71.08200120410
Blue Hills Reservation	DCR - Division of State Parks and Recreation	246.355	42.19791150620	-71.09206115120
Weiter CR	WEITER JOHN J AND SHIYOUNG ROH	0.045	42.34670131120	-71.11164075550
Scheer CR	SCHEER KENNETH AND RUTH	0.074	42.34676057450	-71.11207762760
Duxbury Bogs	Town of Duxbury	172.329	42.04101748910	-70.72933863460
East Field	Town of Natick	3.240	42.30383822420	-71.33428427030
East Field	Town of Natick	2.243	42.30413701530	-71.33286236390
East Field	Town of Natick	0.574	42.30471940920	-71.33295608790
Hunnewell Town Forest	Town of Natick	100.994	42.29847760690	-71.33895559850
Hunnewell Town Forest	Town of Natick	0.036	42.30163850120	-71.34290193940
Jennings Pond Access	Town of Natick	0.029	42.30307325670	-71.32729795340
Natick High School Recreational Fields And Grounds	Town of Natick	2.295	42.27600137670	-71.36648424120
Natick High School Recreational Fields And Grounds	Town of Natick	0.959	42.27797773580	-71.35852991840
Natick High School Recreational Fields And Grounds	Town of Natick	6.110	42.27534267260	-71.36651320080
Natick High School Recreational Fields And Grounds	Town of Natick	2.478	42.27877829240	-71.35925423680
Natick High School Recreational Fields And Grounds	Town of Natick	19.681	42.27532307820	-71.36165632580
	Town of Natick	0.280	42.27547667390	-71.38034376830
Hockomock Swamp WMA	Department of Fish and Game	20.856	42.00059548960	-71.02132046240
Hockomock Swamp WMA	Department of Fish and Game	3.757	42.00178193770	-71.00901085330
Hockomock Swamp WMA	Department of Fish and Game	55.791	41.99843368680	-71.00898349450
	Town of Natick	0.210	42.27569155320	-71.38112326650
	Town of Natick	0.328	42.27567802500	-71.38075973670
Hockomock Swamp WMA	Department of Fish and Game	3.710	41.99686849470	-71.05958132900
Hockomock Swamp WMA	Department of Fish and Game	1.411	41.99764515550	-71.05793474870
Hockomock Swamp WMA	Department of Fish and Game	2.247	42.00333285200	-71.05982630500
Hockomock Swamp WMA	Department of Fish and Game	67.207	41.98802328470	-71.06071374300
Hockomock Swamp WMA	Department of Fish and Game	3.990	41.98977600870	-71.07019951400
Hockomock Swamp WMA	Department of Fish and Game	13.197	41.99000758770	-71.07166378670
Hockomock Swamp WMA	Department of Fish and Game	10.603	41.99253538220	-71.08948740940
	Town of Easton	0.327	41.99232943490	-71.07316413750
Pine Oaks Golf Course	PINE OAKS GOLF COURSE	73.249	42.01739977450	-71.08963222640

SITE NAME	OWNER	SITE AREA (ACRES)	LATITUDE	LONGITUDE
Hockomock Swamp WMA	Department of Fish and Game	2.837	42.01222923210	-71.08777568300
Hockomock Swamp WMA	Department of Fish and Game	2.446	41.99270452790	-71.09059838500
Hockomock Swamp WMA	Department of Fish and Game	3.900	41.99305903140	-71.09118651510
Hockomock Swamp WMA	Department of Fish and Game	5.373	41.99203751890	-71.08706685470
Hockomock Swamp WMA	Department of Fish and Game	1.160	41.98551766790	-71.09401873930
Hockomock Swamp WMA	Department of Fish and Game	14.281	41.97823255420	-71.09288080970
Hockomock Swamp WMA	Department of Fish and Game	10.290	41.97875704320	-71.09121003840
Hockomock Swamp WMA	Department of Fish and Game	2.739	41.96832745680	-71.10251720850
Hockomock Swamp WMA	Department of Fish and Game	1.506	41.97105331850	-71.10465113830
Hockomock Swamp WMA	Department of Fish and Game	7.371	41.97291383540	-71.10053472060
Hockomock Swamp WMA	Department of Fish and Game	18.738	41.97344124450	-71.09580148860
Fan Pier Park	United States of America	2.364	42.35470260270	-71.04690508640
Erwin S. Wilder WMA	Department of Fish and Game	3.089	41.97521022520	-71.11708894970
Hockomock Swamp WMA	Department of Fish and Game	4.015	41.97769800160	-71.09934101730
Hockomock Swamp WMA	Department of Fish and Game	5.350	41.97596894720	-71.10405953190
Hockomock Swamp WMA	Department of Fish and Game	4.561	41.97106248960	-71.10105024360
Hockomock Swamp WMA	Department of Fish and Game	2.200	41.97122788660	-71.09332589270
Hockomock Swamp WMA	Department of Fish and Game	34.546	41.97535561820	-71.09821931920
Hockomock Swamp WMA	Department of Fish and Game	3.159	41.97930156800	-71.09722619200
Charles River Natural Valley Storage Area	Army Corps of Engineers	8.129	42.19887040370	-71.33514963630
Charles River Natural Valley Storage Area	Army Corps of Engineers	3.814	42.19970263120	-71.33647168160
	Town of Medfield	8.727	42.18979003230	-71.33476151490
Charles River Natural Valley Storage Area	Army Corps of Engineers	2.293	42.19314201930	-71.33878691730
Charles River Natural Valley Storage Area	Army Corps of Engineers	4.076	42.19367292950	-71.33813541460
Charles River Natural Valley Storage Area	Army Corps of Engineers	2.857	42.19411372350	-71.33757756510
Charles River Natural Valley Storage Area	Army Corps of Engineers	0.242	42.19454813990	-71.34018314280
Charles River Natural Valley Storage Area	Army Corps of Engineers	9.819	42.19513775340	-71.33068912840
Charles River Natural Valley Storage Area	Army Corps of Engineers	21.105	42.19552713000	-71.33747892500
Charles River Natural Valley Storage Area	Army Corps of Engineers	4.725	42.19672629050	-71.33620092890
Charles River Natural Valley Storage Area	Army Corps of Engineers	1.459	42.19698452730	-71.33201138800
Charles River Natural Valley Storage Area	Army Corps of Engineers	3.874	42.19731834580	-71.33624857670
	Town of Medfield	70.296	42.19381139580	-71.33415657030
Charles River Natural Valley Storage Area	Army Corps of Engineers	3.405	42.19762043490	-71.33568867220
Charles River Natural Valley Storage Area	Army Corps of Engineers	6.231	42.19764694100	-71.33887904390
Charles River Natural Valley Storage Area	Army Corps of Engineers	2.659	42.19801906400	-71.33530103020
Mccarthy Park	Town of Medfield	57.004	42.20482142980	-71.33147462710
Medfield Charles River State Reservation	DCR - Division of State Parks and Recreation	2.563	42.20104588240	-71.33363097880
Charles River Natural Valley Storage Area	Army Corps of Engineers	9.348	42.20188362960	-71.33441167910
Sebastianelli/Chandler CR	Sebastianelli Marisa Lynn and David Chandler	2.155	42.32843835830	-71.34631447220
Loker School Field And Playground	Town of Wayland	1.578	42.32972599620	-71.34611195080
DiCarlo CR	DiCarlo Leonard and Terri	1.680	42.32900756010	-71.34547619510
Miller Hill CR	Guild Gail R	27.383	42.23790672440	-71.30496055350
Twomile Cemetery	Town of Marshfield	19.658	42.12989076020	-70.77160182060
Mounces Meadow Conservation Area	Town of Marshfield	4.316	42.12527159790	-70.77683143880
Mounces Meadow Conservation Area	Town of Marshfield	27.818	42.12505924210	-70.77320405630
Mounces Meadow Conservation Area	Town of Marshfield	24.044	42.12669457630	-70.77673768060
Weir River Farm	The Trustees of Reservations	1.034	42.23741084210	-70.85692378160
Weir River Farm	The Trustees of Reservations	5.665	42.23849056370	-70.85751855070

SITE NAME	OWNER	SITE AREA (ACRES)	LATITUDE	LONGITUDE
Weir River Farm	The Trustees of Reservations	11.493	42.23882197460	-70.86107357140
Weir River Farm	The Trustees of Reservations	14.909	42.23921486200	-70.85962299620
Weir River Farm	The Trustees of Reservations	3.970	42.24163713440	-70.86069512360
Weir River Farm	The Trustees of Reservations	22.756	42.24014292630	-70.85758781530
Weir River Farm	The Trustees of Reservations	19.308	42.24099542170	-70.85570547770
Whitney and Thayer Woods	The Trustees of Reservations	6.894	42.24074233850	-70.84646779790
Whitney and Thayer Woods	The Trustees of Reservations	9.346	42.23994517940	-70.84519685610
Turkey Hill	The Trustees of Reservations	0.509	42.24013654140	-70.85308733410
Turkey Hill	Town of Hingham	1.384	42.24070224540	-70.85311797600
Blue Hills Reservation	DCR - Division of State Parks and Recreation	37.677	42.24311377170	-71.03957557730
Hockomock Swamp WMA	Department of Fish and Game	8.657	41.96540594430	-71.04428877860
Hockomock Swamp WMA	Department of Fish and Game	0.947	41.97426196960	-71.04390059800
Hockomock Swamp WMA	Department of Fish and Game	54.497	41.97846721880	-71.02891893350
Hockomock Swamp WMA	Department of Fish and Game	2.632	41.98088430070	-71.02885067320
Hockomock Swamp WMA	Department of Fish and Game	41.207	41.97063527630	-71.02952620300
Hockomock Swamp WMA	Department of Fish and Game	25.733	41.97835792940	-71.01762978980
Wellesley Office Park CR	Wellesley Seven LP	0.436	42.31988024340	-71.23548228800
Hockomock Swamp WMA	Department of Fish and Game	3.839	41.96657823440	-71.04691245660
Hockomock Swamp WMA	Department of Fish and Game	6.958	41.96585417350	-71.04681245600
Hockomock Swamp WMA	Department of Fish and Game	7.432	41.97417760770	-71.02777663780
Chandler Elementary School Recreational Fields	Town of Duxbury	0.076	42.03519541490	-70.73721319080
Chandler Elementary School Recreational Fields	Town of Duxbury	0.346	42.03544517290	-70.73558942160
Chandler Elementary School Recreational Fields	Town of Duxbury	0.070	42.03687295030	-70.73759582100
Duxbury Bogs	Town of Duxbury	23.790	42.04806603380	-70.72696504360
Duxbury Bogs	Town of Duxbury	0.429	42.05030025550	-70.72777434240
	Town of Duxbury	14.356	42.04952764240	-70.71905350820
Chandler Elementary School Recreational Fields	Town of Duxbury	2.595	42.03457654570	-70.73522626230
Chandler Elementary School Recreational Fields	Town of Duxbury	4.170	42.03438465870	-70.73661452840
Weld Pond	Massachusetts Audubon Society	12.135	42.24929847950	-71.20533536610
Waseeka Wildlife Sanctuary	Massachusetts Audubon Society	22.245	42.21417295030	-71.46121269280
Waseeka Wildlife Sanctuary	Massachusetts Audubon Society	48.957	42.21804375720	-71.46278131360
Waseeka Wildlife Sanctuary	Massachusetts Audubon Society	9.769	42.22112422630	-71.46416700320
Waseeka Wildlife Sanctuary	Massachusetts Audubon Society	115.264	42.22131164970	-71.45930975610
Waseeka Wildlife Sanctuary	Massachusetts Audubon Society	32.496	42.22918845550	-71.46382349870
Hockomock Swamp WMA	Department of Fish and Game	113.793	41.99752444600	-71.01611756920
Hockomock Swamp WMA	Department of Fish and Game	5.006	41.99855589120	-71.01979640150
Adj. To Hockomock Swamp	Town of West Bridgewater	3.675	41.99722537030	-71.02151625830
Adj. To Hockomock Swamp	Town of West Bridgewater	6.727	41.99602857620	-71.02286394880
Vara Property	Town of Sharon	12.432	42.14442011640	-71.19351060950
Vara Property	Town of Sharon	0.062	42.14456481970	-71.19329137980
	Town of Sharon	0.159	42.14279746220	-71.19440753840
Vara Property	Town of Sharon	1.644	42.14226432440	-71.19137272730
Apple Valley CR	Town of Sharon	51.190	42.14054693590	-71.18123535070
Apple Valley CR	Town of Sharon	40.508	42.14157751960	-71.18495340910
Apple Valley CR	Town of Sharon	16.907	42.14432141200	-71.18305544550
	Town of Sharon	1.340	42.14676463600	-71.18169028740
Apple Valley CR	Town of Sharon	1.524	42.14647422630	-71.18242518720
Apple Valley CR	Town of Sharon	3.091	42.13626313630	-71.17843382460

SITE NAME	OWNER	SITE AREA (ACRES)	LATITUDE	LONGITUDE
Apple Valley CR	Town of Sharon	1.526	42.13965262270	-71.17562995680
Golden Wood Property	Town of Sharon	25.178	42.13288210530	-71.18173994400
Hockomock Swamp WMA	Department of Fish and Game	2.935	42.00248597430	-71.00988650670
Hockomock Swamp WMA	Department of Fish and Game	1.561	41.99235698310	-71.08846238550
Hockomock Swamp WMA	Department of Fish and Game	5.340	41.99243148340	-71.08582428990
Hockomock Swamp WMA	Department of Fish and Game	238.649	41.99830081510	-71.07431916160
Hockomock Swamp WMA	Department of Fish and Game	40.525	41.99099806160	-71.07564880520
Hockomock Swamp WMA	Department of Fish and Game	1.961	41.99021547160	-71.07952731940
Hockomock Swamp WMA	Department of Fish and Game	0.004	41.98937376470	-71.07881289920
Hockomock Swamp WMA	Department of Fish and Game	1.771	41.99184846050	-71.07887417930
Hockomock Swamp WMA	Department of Fish and Game	11.561	41.99188310200	-71.08193244590
Hockomock Swamp WMA	Department of Fish and Game	7.863	41.99220114120	-71.08324140270
Hockomock Swamp WMA	Department of Fish and Game	44.626	41.99548175810	-71.08794725110
Hockomock Swamp WMA	Department of Fish and Game	32.609	41.98440090150	-71.08963058890
Hockomock Swamp WMA	Department of Fish and Game	14.142	41.98875055650	-71.09125169250
Hockomock Swamp WMA	Department of Fish and Game	6.899	41.98880460030	-71.09918511940
Hockomock Swamp WMA	Department of Fish and Game	8.777	41.99099793860	-71.09373253720
Hockomock Swamp WMA	Department of Fish and Game	12.804	41.96874821470	-71.08985191790
Hockomock Swamp WMA	Department of Fish and Game	13.183	41.97467558730	-71.10863894130
Hockomock Swamp WMA	Department of Fish and Game	1.993	41.96378218970	-71.10489332650
Hockomock Swamp WMA	Department of Fish and Game	2.153	41.96999252910	-71.09543667880
Hockomock Swamp WMA	Department of Fish and Game	6.226	41.96828006370	-71.09904968350
Hockomock Swamp WMA	Department of Fish and Game	12.286	41.99041033300	-71.09134361380
Hockomock Swamp WMA	Department of Fish and Game	10.883	41.98744251440	-71.09034971790
Hockomock Swamp WMA	Department of Fish and Game	16.612	41.98437780920	-71.09384587420
Hockomock Swamp WMA	Department of Fish and Game	1.241	41.97985742980	-71.08708067430
Hockomock Swamp WMA	Department of Fish and Game	4.460	41.97302168360	-71.09888303790
Hockomock Swamp WMA	Department of Fish and Game	2.413	41.97669105150	-71.09472140600
Hockomock Swamp WMA	Department of Fish and Game	4.129	41.97519245600	-71.09392197550
Hockomock Swamp WMA	Department of Fish and Game	2.983	41.97708869340	-71.09666284330
Hockomock Swamp WMA	Department of Fish and Game	2.136	41.97579753360	-71.10067653750
Hockomock Swamp WMA	Department of Fish and Game	2.412	41.97892015680	-71.09896135940
Hockomock Swamp WMA	Department of Fish and Game	1.239	41.97238274630	-71.10986967500
Hockomock Swamp WMA	Department of Fish and Game	4.633	41.97297860530	-71.10726379340
Hockomock Swamp WMA	Department of Fish and Game	5.184	41.97431980890	-71.10643326130
Noanet Woodlands	The Trustees of Reservations	14.894	42.24516577730	-71.25979632500
Noanet Woodlands	The Trustees of Reservations	9.866	42.24571016500	-71.25697503710
Noanet Woodlands	The Trustees of Reservations	30.218	42.23789165680	-71.25821654760
Noanet Woodlands	The Trustees of Reservations	16.234	42.24797499530	-71.26167761440
Noanet Woodlands	The Trustees of Reservations	512.400	42.23423084900	-71.26465196730
Trout Brook CR	Brixton Realty Trust	3.864	42.23867019610	-71.30266443320
Trout Brook CR	Brixton Realty Trust	4.233	42.23993364780	-71.30116138310
Channing CR	Channing Charles E and Katherine T	116.087	42.23339580350	-71.30122748840
Turkey Hill	Town of Hingham	13.969	42.24161247250	-70.84887214060
Well Site-Union Street	Town of Marshfield	26.544	42.11944785090	-70.76260171990
Well Site-Union Street	Town of Marshfield	19.910	42.12042272310	-70.76044285590
Whelan CR	WHELAN GAIL E	10.285	42.12098435710	-70.76845667590
Two Mile Reservation	The Trustees of Reservations	61.061	42.11844622820	-70.77168862100

SITE NAME	OWNER	SITE AREA (ACRES)	LATITUDE	LONGITUDE
Davis CR	Town of Marshfield	7.334	42.12219920690	-70.70756248280
Mount Skirgo Ridge Conservation Area	Town of Marshfield	6.661	42.09444900660	-70.74306380630
Mount Skirgo Ridge Conservation Area	Town of Marshfield	4.102	42.09473641430	-70.73864855590
Mount Skirgo Ridge Conservation Area	Town of Marshfield	22.517	42.09695111680	-70.74090332600
Mount Skirgo Ridge Conservation Area	Town of Marshfield	12.835	42.09544068260	-70.73291546770
Old Mount Skirgo Street Well Site	Town of Marshfield	38.028	42.09122042300	-70.73395703190
Old Mount Skirgo Street Well Site	Town of Marshfield	17.072	42.09321657290	-70.73305974660
Struble DR	Struble William T and Margaret C	14.244	42.09476896620	-70.73723123970
Turkey Hill	Town of Hingham	3.361	42.24177060290	-70.85091295350
Turkey Hill	Town of Hingham	8.233	42.24159473480	-70.85202741000
Turkey Hill	Town of Hingham	7.994	42.24175314340	-70.85368603030
Struble CR	Whelan Julia S and Gerald B	8.649	42.09243654490	-70.73928200440
Popes Pond	Town of Milton	41.058	42.24987554410	-71.09595002960
Blue Hills Reservation	DCR - Division of State Parks and Recreation	15.959	42.23073248840	-71.09051501010
Blue Hills Reservation	DCR - Division of State Parks and Recreation	4.338	42.23091954380	-71.09330113570
Williams CR	Williams Anna W	14.137	42.25746780600	-71.23090121090
Hockomock Swamp WMA	Department of Fish and Game	37.999	41.97052249640	-71.04834110060
Tsimortos/Loughlin CR	TSIMORTOS PAUL N AND LOUGHLIN RAYMOND C	0.069	42.05874710830	-71.31017840590
Oesterreich/Wilanson/Assetta CR	OESTERREICH CLAIRE AND WILANSON LUISE AND ASSETTA MARK AND MARIE-LOUISE	38.576	42.07439074810	-71.29705971320
Hallet Mill Lot	Land Preservation Society of Norton	2.125	42.00220622570	-71.16000831680
Hallet Mill Lot	Land Preservation Society of Norton	16.587	42.00334118950	-71.16043278340
Richardson Farm AR	Ogilby Lydia P	0.546	42.38716997060	-71.16055898340
Richardson Farm AR	Ogilby Lydia P	9.235	42.38777404930	-71.15891067350
Mccarthy CR	MCCARTHY CHARLES F AND ALICE B	14.187	42.04622179620	-71.09808255390
Hockomock Swamp WMA	Department of Fish and Game	12.185	42.00396583540	-71.00944408490
Hockomock Swamp WMA	Department of Fish and Game	9.063	42.00450128770	-71.00837562580
Hockomock Swamp WMA	Department of Fish and Game	11.764	42.00181854980	-71.01170638400
Hockomock Swamp WMA	Department of Fish and Game	5.365	41.99957200450	-71.00525184360
Hockomock Swamp WMA	Department of Fish and Game	16.229	41.99323150670	-71.09263671450
Hockomock Swamp WMA	Department of Fish and Game	14.659	41.99625109180	-71.07850631530
Hockomock Swamp WMA	Department of Fish and Game	3.818	41.99600703200	-71.07653184540
Hockomock Swamp WMA	Department of Fish and Game	0.999	42.00454656770	-71.07396007530
Hockomock Swamp WMA	Department of Fish and Game	3.746	42.00500994520	-71.07286003680
Hockomock Swamp WMA	Department of Fish and Game	3.407	41.99450434420	-71.08102128900
Hockomock Swamp WMA	Department of Fish and Game	2.986	41.99231683500	-71.08029465680
	Town of Easton	5.395	41.99320215260	-71.07206231420
Hockomock Swamp WMA	Department of Fish and Game	29.692	42.00514452500	-71.08882782320
Hockomock Swamp WMA	Department of Fish and Game	4.090	42.01130916210	-71.08847880000
Hockomock Swamp WMA	Department of Fish and Game	7.683	42.02787743320	-71.10039952420
Hockomock Swamp WMA	Department of Fish and Game	5.072	41.99234701280	-71.08786393340
Hockomock Swamp WMA	Department of Fish and Game	9.801	42.02852807270	-71.10204951540
Hockomock Swamp WMA	Department of Fish and Game	10.384	42.02344145710	-71.10376198650
Hockomock Swamp WMA	Department of Fish and Game	9.432	42.02614539260	-71.10066082120
Hockomock Swamp WMA	Department of Fish and Game	2.302	41.99354619810	-71.08447501450
Hockomock Swamp WMA	Department of Fish and Game	1.944	41.99730634280	-71.06896312700
Hockomock Swamp WMA	Department of Fish and Game	17.804	41.99611745670	-71.07029936150
Hockomock Swamp WMA	Department of Fish and Game	4.304	41.99491395800	-71.07181743430

SITE NAME	OWNER	SITE AREA (ACRES)	LATITUDE	LONGITUDE
Hockomock Swamp WMA	Department of Fish and Game	2.067	41.99521023030	-71.07145883410
Hockomock Swamp WMA	Department of Fish and Game	46.599	42.00429347030	-71.07654578430
Hockomock Swamp WMA	Department of Fish and Game	11.725	41.99128081960	-71.08060589500
Hockomock Swamp WMA	Department of Fish and Game	2.610	41.99240112900	-71.08257125020
Hockomock Swamp WMA	Department of Fish and Game	58.076	41.99639829170	-71.08452286700
Hockomock Swamp WMA	Department of Fish and Game	4.726	41.99031962100	-71.07722613890
Hockomock Swamp WMA	Department of Fish and Game	1.047	41.96886191990	-71.10334934290
Hockomock Swamp WMA	Department of Fish and Game	4.004	41.96986063840	-71.09702687710
Hockomock Swamp WMA	Department of Fish and Game	3.992	41.96995316010	-71.09599400390
Hockomock Swamp WMA	Department of Fish and Game	1.457	41.96904579030	-71.09073102070
Hockomock Swamp WMA	Department of Fish and Game	1.567	41.97038609870	-71.09958710020
Hockomock Swamp WMA	Department of Fish and Game	6.712	41.98131352390	-71.09595822690
Erwin S. Wilder WMA	Department of Fish and Game	23.339	41.96417406310	-71.11572412930
Hockomock Swamp WMA	Department of Fish and Game	43.428	41.97083952670	-71.10717325310
Hockomock Swamp WMA	Department of Fish and Game	16.461	41.97555082750	-71.10598802160
Hockomock Swamp WMA	Department of Fish and Game	17.240	41.98536257140	-71.08669076360
Hockomock Swamp WMA	Department of Fish and Game	0.955	41.98964507470	-71.09150658990
Hockomock Swamp WMA	Department of Fish and Game	14.316	41.97896262940	-71.10118709400
Hockomock Swamp WMA	Department of Fish and Game	12.301	41.97702134440	-71.09952118410
Hockomock Swamp WMA	Department of Fish and Game	4.641	41.97029705740	-71.09300448700
Hockomock Swamp WMA	Department of Fish and Game	5.876	41.97031389150	-71.09409808650
Hockomock Swamp WMA	Department of Fish and Game	1.725	41.96986585940	-71.09650874140
Hockomock Swamp WMA	Department of Fish and Game	1.968	41.97141970240	-71.10148421760
Hockomock Swamp WMA	Department of Fish and Game	1.724	41.97226638740	-71.10230582450
Hockomock Swamp WMA	Department of Fish and Game	6.397	41.98402196040	-71.10579266420
Hockomock Swamp WMA	Department of Fish and Game	177.064	41.98131217140	-71.10679311030
Hockomock Swamp WMA	Department of Fish and Game	148.336	41.98278774880	-71.09636252850
Highland Cemetery	Town of Dover	11.772	42.24506236710	-71.27638518140
Highland Cemetery	Town of Dover	6.968	42.24555872670	-71.27389183660
Howe Recreation Area	Town of Dover	2.747	42.24661813290	-71.27997808090
Hale Reservation	Hale Reservation Inc	48.249	42.22608200350	-71.25308750780
Hale Reservation	Hale Reservation Inc	278.777	42.23244395820	-71.24827259010
Hale Reservation	Hale Reservation Inc	28.911	42.21883070870	-71.24886486260
Hale Reservation	Hale Reservation Inc	12.854	42.21666811220	-71.25143200890
Hale Reservation	Hale Reservation Inc	21.268	42.21954825770	-71.24662531660
Hale Reservation	Hale Reservation Inc	1.731	42.22185080740	-71.24484745500
Hale Reservation	Hale Reservation Inc	48.252	42.22413403700	-71.24781324900
Hale Reservation	Hale Reservation Inc	16.942	42.22478028110	-71.24427775140
Hale Reservation	Hale Reservation Inc	4.253	42.22674152350	-71.24435918160
Hale Reservation	Hale Reservation Inc	15.376	42.22695893030	-71.24582527330
Hale Reservation	Hale Reservation Inc	10.605	42.22740291000	-71.24902838060
Larrabee Estate Conservation Area	Town of Dover	25.279	42.24107848590	-71.25119214970
Larrabee Estate Conservation Area	Town of Dover	26.297	42.23586800090	-71.25546253120
Noanet Woodlands	The Trustees of Reservations	1.491	42.22946869500	-71.27035427510
Noanet Woodlands	The Trustees of Reservations	2.191	42.22979432460	-71.26962095840
Noanet Woodlands	The Trustees of Reservations	5.002	42.23440039000	-71.27413672940
Caryl Park	Town of Dover	82.231	42.24380670970	-71.26975619780
Mill Farm CR	Peabody Amelia Estate of	25.643	42.24637940060	-71.26542409900

SITE NAME	OWNER	SITE AREA (ACRES)	LATITUDE	LONGITUDE
Nightingale CR	Nightingale Gertrude H	13.468	42.22279321100	-71.30142450360
Tarkiln Community Center	GILBERT STEPHEN W	5.752	42.03589639320	-70.74034583080
Blue Hills Reservation	DCR - Division of State Parks and Recreation	36.557	42.23059172370	-71.09269947250
Blue Hills Reservation	Boy Scouts of America	10.276	42.23363935160	-71.09256124880
Blue Hills Reservation	DCR - Division of State Parks and Recreation	59.245	42.24003175450	-71.09316758790
Ellis CR	Town of Marshfield	30.035	42.09611961610	-70.72848542300
Little Harry Foot Island	Town of Duxbury	2.005	42.05392686130	-70.67017035430
Williams CR	Williams Anna W	4.713	42.25872736220	-71.23010605950
Sears CR	Sears Zilla M	88.883	42.26052107150	-71.22091947700
Sears CR	Sears Zilla M	30.010	42.26213578560	-71.21711509300
Sears CR	Sears Zilla M	2.836	42.26335326430	-71.21755866250
Sears CR	Sears Zilla M	8.693	42.26394871220	-71.21763345490
Sears CR	Sears Zilla M	8.324	42.26467663350	-71.21611169220
Haffenreffer CR	HAFFENREFFER FREDERICK W AND JEAN R	2.745	42.28109678460	-71.28643647480
Haffenreffer CR	HAFFENREFFER FREDERICK W AND JEAN R	0.575	42.28187092430	-71.28683903360
Problem Rock	Town of Wellesley	0.023	42.28167167410	-71.28837598890
Problem Rock	Town of Wellesley	0.122	42.28192113360	-71.28842041180
Veltkamp CR	Veltkamp Johan and Silvana	0.086	42.32232792670	-71.27104060250
Veltkamp CR	Veltkamp Johan and Silvana	0.064	42.32279669840	-71.27104284970
Blake Road Access	FINARD WILLIAM G	0.096	42.33437713440	-71.27050576410
Blake Road Easement	FINARD WILLIAM G	0.094	42.33479733460	-71.26999024810
Blake Road Easement	ABRAMS STEPHEN M	0.252	42.33551176390	-71.26931271370
Blake Road Access	LEVY STEVEN D	0.031	42.33648834080	-71.26959897260
	Town of Weston	6.772	42.34020802690	-71.27465657480
Newland Street	Town of Norton	13.875	41.99353675420	-71.15879043060
Newland Street	Town of Norton	3.227	41.99361773430	-71.16058055870
Newland Street	Town of Norton	0.276	41.99494710780	-71.15919440280
Newland Street	Town of Norton	1.358	41.99520632530	-71.15728149470
Newland Street	Town of Norton	1.116	41.99521271900	-71.15490102360
Newland Street	Town of Norton	1.433	41.99530715360	-71.15814993270
Newland Street	Town of Norton	0.706	41.99528972500	-71.16014331800
Newland Street	Town of Norton	3.075	41.99577794530	-71.15807800000
Newland Street	Town of Norton	2.978	41.99621081930	-71.15893198830
Newland Street	Town of Norton	4.782	41.99675304930	-71.15579165910
Newland Street	Town of Norton	4.696	41.99551011900	-71.15600723820
Hallet Mill Lot	Land Preservation Society of Norton	26.895	41.99959550520	-71.15719664420
Wheaton Swamp Conservation Area	Town of Norton	34.491	41.99670800160	-71.17458620610
Hallet Mill Lot	Land Preservation Society of Norton	13.046	42.00518363220	-71.15852298520
Hockomock Swamp WMA	Department of Fish and Game	1.917	42.00388201030	-71.05844628680
Hockomock Swamp WMA	Department of Fish and Game	13.025	42.00603935800	-71.05822375640
Hockomock Swamp WMA	Department of Fish and Game	9.690	42.00656038970	-71.04642319760
Hockomock Swamp WMA	Department of Fish and Game	13.458	42.00724427180	-71.05091302030
Hockomock Swamp WMA	Department of Fish and Game	6.459	42.00443816700	-71.04829317620
Hockomock Swamp	Town of West Bridgewater	2.737	42.00734438120	-71.04780141440
Hockomock Swamp WMA	Department of Fish and Game	5.532	42.00161465370	-71.00551840920
Hockomock Swamp WMA	Department of Fish and Game	0.679	41.98550891160	-71.05355817010
Hockomock Swamp	Town of West Bridgewater	0.096	41.98566272130	-71.05315431830
Hockomock Swamp	Town of West Bridgewater	0.134	41.98574792380	-71.05292282040

SITE NAME	OWNER	SITE AREA (ACRES)	LATITUDE	LONGITUDE
Hockomock Swamp	Town of West Bridgewater	1.249	42.00438936970	-71.05885949970
Hockomock Swamp WMA	Department of Fish and Game	1.440	42.00360976980	-71.08500637800
Hockomock Swamp WMA	Department of Fish and Game	6.405	42.00198990900	-71.08420039130
Hockomock Swamp WMA	Department of Fish and Game	17.734	41.99787110610	-71.07990053300
Hockomock Swamp WMA	Department of Fish and Game	1.364	42.00098674030	-71.08173695640
Hockomock Swamp WMA	Department of Fish and Game	3.781	42.00383132210	-71.08753344380
Hockomock Swamp WMA	Department of Fish and Game	1.271	42.01750187670	-71.10303740930
Hockomock Swamp WMA	Department of Fish and Game	4.176	42.00519190350	-71.09021974430
Hockomock Swamp WMA	Department of Fish and Game	11.286	42.00555008510	-71.07187870270
Hockomock Swamp WMA	Department of Fish and Game	14.480	42.00374294890	-71.07114456670
Hockomock Swamp WMA	Department of Fish and Game	2.211	42.00507207510	-71.06987149060
Hockomock Swamp WMA	Department of Fish and Game	11.561	41.99931062520	-71.06015891290
Hockomock Swamp WMA	Department of Fish and Game	10.185	41.99244004370	-71.07855683330
Hockomock Swamp WMA	Department of Fish and Game	0.729	41.98973027420	-71.07911711940
Hockomock Swamp WMA	Department of Fish and Game	5.496	41.98998158780	-71.07280838490
Hockomock Swamp WMA	Department of Fish and Game	3.947	42.00222737960	-71.08865821880
Hockomock Swamp WMA	Department of Fish and Game	17.550	41.97852680070	-71.08944678650
Fourth Cliff Military Reservation	United States Department of Defense	11.512	42.15795005350	-70.71058678850
Fourth Cliff Military Reservation	United States Department of Defense	0.742	42.15991576770	-70.70477989320
Fourth Cliff Military Reservation	United States Department of Defense	2.390	42.15973961910	-70.70574367350
Fourth Cliff Military Reservation	United States Department of Defense	2.793	42.16115007200	-70.70631287590
Fourth Cliff Military Reservation	United States Department of Defense	21.939	42.15968665660	-70.70780426740
Heights Elementary School Playground	Town of Sharon	0.210	42.10469476110	-71.20552833200
Heights Elementary School	Town of Sharon	5.067	42.10339630470	-71.20407265340
Erwin S. Wilder WMA	Department of Fish and Game	14.226	41.96667137840	-71.10857029600
Hockomock Swamp WMA	Department of Fish and Game	24.330	41.98494261860	-71.08761043320
Hockomock Swamp WMA	Department of Fish and Game	40.189	41.96478173040	-71.08684511070
Hockomock Swamp WMA	Department of Fish and Game	1.095	41.98486745300	-71.09205343010
Hockomock Swamp WMA	Department of Fish and Game	3.347	41.97039687780	-71.10073163670
Hockomock Swamp WMA	Department of Fish and Game	12.688	41.96916566990	-71.09932025230
Hockomock Swamp WMA	Department of Fish and Game	67.924	41.96412458430	-71.09926543010
Hockomock Swamp WMA	Department of Fish and Game	31.961	41.98745672450	-71.09794711030
Schepis Property	Town of Avon	2.792	42.14270014410	-71.05690210020
Schepis Property	Town of Avon	1.982	42.14386516100	-71.06054642990
	Town of Avon	9.251	42.13637236160	-71.04845979800
	Town of Avon	9.897	42.13891168270	-71.04773648420
	Town of Avon	2.952	42.14161738280	-71.04526183750
	Town of Avon	14.371	42.14135915030	-71.04977953540
	Town of Avon	6.194	42.14293243910	-71.04654000420
West Meadows WMA	Department of Fish and Game	6.478	42.03336116770	-71.04433221580
Schepis Property	Town of Avon	4.029	42.14337934350	-71.05838602070
Jablonski Property	Town of Avon	6.597	42.12347594850	-71.06452066480
Jablonski Property	Town of Avon	4.249	42.12227144260	-71.06301633370
Sonny Meyers Park	City of Revere	0.384	42.40722327910	-71.01083287940
Duck Hill River	Town of Duxbury	6.869	42.05828078230	-70.67926763060
	Town of Duxbury	2.640	42.05889820580	-70.67726505250
Common Island	Town of Duxbury	104.450	42.05820055280	-70.66970776380
Duxbury Marsh	Town of Marshfield	2.956	42.05908191410	-70.68016093320

SITE NAME	OWNER	SITE AREA (ACRES)	LATITUDE	LONGITUDE
Duxbury Marsh	Town of Marshfield	12.543	42.06187431850	-70.67808943880
Duxbury Marsh	Town of Marshfield	9.506	42.06033427100	-70.67753339270
Wharf Creek	Town of Marshfield	0.243	42.07784476890	-70.66220437160
Wharf Creek	Town of Marshfield	0.257	42.07806984550	-70.66232041640
Green Harbor Lots	Town of Marshfield	0.293	42.07615301650	-70.65652595880
Green Harbor Lots	Town of Marshfield	0.122	42.07647510490	-70.65612254680
Green Harbor Lots	Town of Marshfield	0.116	42.07683870990	-70.65733406770
Green Harbor Lots	Town of Marshfield	0.114	42.07699458390	-70.65523627670
Erwin S. Wilder WMA	Department of Fish and Game	17.284	41.97436984310	-71.12006798920
Erwin S. Wilder WMA	Department of Fish and Game	24.714	41.97937768410	-71.11556933480
Lincoln Street	Town of Norton	39.682	41.98286673610	-71.11432888490
	Town of Norton	1.442	42.01045861400	-71.15860209110
Leonard Street Conservation Area	Town of Norton	17.547	41.98565763680	-71.15364743560
Leonard Street Conservation Area	Town of Norton	15.191	41.98765423040	-71.14828477000
Toad Island Park	Town of Norton	10.729	41.97567267810	-71.12188127810
Terrace Hill Cemetery	Town of Walpole	7.445	42.10726459310	-71.25771939400
Margin Street Town Pier	Town of Cohasset	0.098	42.24085633650	-70.79355749410
Lawrence Wharf	Town of Cohasset	0.114	42.24000485410	-70.79228340120
Town Landing Ramp	Town of Cohasset	1.855	42.23823787840	-70.78746544650
Government Island	Town of Cohasset	7.832	42.23797984410	-70.78852071550
Francis Shore	Cohasset Conservation Trust	0.579	42.26386237450	-70.82488174640
Scotts Shore	Cohasset Conservation Trust	0.675	42.25899614180	-70.80665352160
Scotts Shore	Cohasset Conservation Trust	2.419	42.25993205070	-70.80830625970
Cohasset Central Cemetery	Town of Cohasset	4.499	42.24646458430	-70.80780064850
Salt Marsh	Town of Cohasset	0.587	42.24564854300	-70.81015203180
Guiggio Scenic Vista	Cohasset Conservation Trust	0.580	42.24652988090	-70.81100898380
Salt Marsh	Town of Cohasset	5.899	42.24692732670	-70.81031833380
Cohasset Town Common	Town of Cohasset	1.434	42.24236151100	-70.80285200110
Hockomock Swamp WMA	Department of Fish and Game	13.924	42.00607590640	-71.04755132220
Hockomock Swamp WMA	Department of Fish and Game	3.616	42.00376577190	-71.04980294900
Hockomock Swamp WMA	Department of Fish and Game	3.559	42.00421206730	-71.04645166560
Hockomock Swamp WMA	Department of Fish and Game	113.479	42.00329498330	-71.05416812790
Hockomock Swamp	Town of West Bridgewater	2.021	42.00340723190	-71.04635142880
Hockomock Swamp	Town of West Bridgewater	1.003	42.00297447330	-71.04620529780
Hockomock Swamp	Town of West Bridgewater	1.735	41.99958741510	-71.05261524280
Hockomock Swamp	Town of West Bridgewater	2.408	42.00100653330	-71.05132309780
Hockomock Swamp	Town of West Bridgewater	4.410	41.99896589450	-71.04739320280
Hockomock Swamp WMA	Department of Fish and Game	4.050	42.00067364160	-71.05996227440
Hockomock Swamp WMA	Department of Fish and Game	22.944	41.97891074680	-71.08819799070
Town Line Brook Conservation Area	City of Revere	0.123	42.42854291060	-71.02567301170
Town Line Brook Conservation Area	City of Revere	0.146	42.42866579650	-71.02536400120
Town Line Brook Conservation Area	City of Revere	0.137	42.42878199470	-71.02504094800
Town Line Brook Conservation Area	City of Revere	0.193	42.42717738130	-71.02638891780
Town Line Brook Conservation Area	City of Revere	0.194	42.42694215230	-71.02643920990
Town Line Brook Conservation Area	City of Revere	0.150	42.42676867280	-71.02648529120
Town Line Brook Conservation Area	City of Revere	0.242	42.42597137440	-71.02682503000
Person Property	Town of Duxbury	8.460	42.06177406960	-70.71888438140
Andrews Property	Town of Duxbury	12.988	42.06286843880	-70.71865439510

SITE NAME	OWNER	SITE AREA (ACRES)	LATITUDE	LONGITUDE
Old Garside Bogs	Town of Duxbury	66.523	42.06156797550	-70.73215434160
Gonzalez Field	Town of Dedham	2.324	42.24797140660	-71.16991863690
Gonzalez Field	Town of Dedham	3.547	42.24756414130	-71.17034792390
Dedham Rail-Trail	Town of Dedham	2.274	42.24717935760	-71.16597937180
Dedham Rail-Trail	Town of Dedham	2.865	42.24359029360	-71.15248596630
Dedham Rail-Trail	Town of Dedham	4.766	42.24624392260	-71.15911929920
Town Line Brook Conservation Area	City of Revere	0.165	42.42801114150	-71.02557499350
Green Harbor Lots	Town of Marshfield	0.168	42.07732048330	-70.65549346510
Green Harbor Lots	Town of Marshfield	0.489	42.07730573980	-70.65643682450
Green Harbor Lots	Town of Marshfield	0.119	42.07754191120	-70.65620989470
Green Harbor Lots	Town of Marshfield	0.230	42.07763018990	-70.65517320810
Green Harbor Lots	Town of Marshfield	0.112	42.07786867320	-70.65590804350
Green Harbor Lots	Town of Marshfield	0.116	42.07802764890	-70.65641777020
Green Harbor Lots	Town of Marshfield	0.222	42.07816408160	-70.65685607960
Cut River Meadow Conservation Area	Town of Marshfield	0.668	42.07311585250	-70.65168936900
Cut River Meadow Conservation Area	Town of Marshfield	1.002	42.07333307280	-70.65268997790
Cut River Meadow Conservation Area	Town of Marshfield	1.481	42.07360175870	-70.65359703310
Cut River Meadow Conservation Area	Town of Marshfield	2.241	42.07384894600	-70.65238593990
Duxbury Marsh Conservation Area	Town of Marshfield	0.514	42.06925544730	-70.65760843700
Duxbury Marsh Conservation Area	Town of Marshfield	9.468	42.07001848120	-70.65505747300
Gov Winslow School Fields And Playgrounds	Town of Marshfield	16.519	42.06931253880	-70.66887716850
South River School	Town of Marshfield	2.973	42.09539858770	-70.71458737230
Turkey Hill	The Trustees of Reservations	0.973	42.24005828030	-70.85254132220
Dedham Country and Polo Club	Dedham Polo Country Club	22.232	42.25475033940	-71.22642497570
Dedham Country and Polo Club	Dedham Polo Country Club	39.430	42.25148537450	-71.22165042310
Charles River Natural Valley Storage Area	Noble and Greenough School	12.713	42.25932393590	-71.18994210350
Charles River Natural Valley Storage Area	Noble and Greenough School	29.729	42.26119141350	-71.18982050290
Charles River Natural Valley Storage Area	Noble and Greenough School	11.268	42.26527680160	-71.18911958030
Charles River Natural Valley Storage Area	Chick Jr William C	49.112	42.26733754540	-71.19229338330
Charles River Watershed	Town of Dedham	5.907	42.25609545370	-71.17499496380
Karlstein Estates Conservation Area	Dedham Land Trust	10.615	42.26197325320	-71.19433927620
Charlotte Avenue River Road	Town of Norton	5.043	41.97522650700	-71.13258439000
Bay Road	Town of Norton	0.958	41.98079341640	-71.12756706220
Bay Road	Town of Norton	0.979	41.98112254110	-71.12765931790
Babbitt Cemetery	Town of Norton	0.550	41.99690362060	-71.16680660070
Josiah Newcomb Cemetery	Town of Norton	0.353	41.99710834410	-71.14655576970
Woodhaven Urban Wild	City of Boston	0.650	42.27182244720	-71.09624770410
Woodhaven Urban Wild	City of Boston	0.532	42.27205454430	-71.09597372620
Cohasset Town Common	Town of Cohasset	1.623	42.24354084560	-70.80364499060
Cohasset Town Common	Town of Cohasset	1.008	42.24458555300	-70.80460990650
Great Brewster Park	Cohasset Conservation Trust	7.683	42.24559093160	-70.79578117550
Great Brewster Park	Cohasset Conservation Trust	18.843	42.24492311590	-70.79833657560
Hector J Pelletier Memorial Park	Cohasset Conservation Trust	0.208	42.23772618640	-70.79635265940
Hector J Pelletier Memorial Park	Cohasset Conservation Trust	0.226	42.23794370290	-70.79639472560
Hector J Pelletier Memorial Park	Cohasset Conservation Trust	0.232	42.23816493430	-70.79642064050
Brass Kettle Conservation Area	Town of Cohasset	77.882	42.21817660040	-70.82100359890
Barbara Churchill Conservervation Area	Cohasset Conservation Trust	38.660	42.21919172910	-70.81460147120
Golden Swamp	Cohasset Conservation Trust	4.356	42.24407625270	-70.83404794930

SITE NAME	OWNER	SITE AREA (ACRES)	LATITUDE	LONGITUDE
Bird Sanctuary Pond	The Trustees of Reservations	13.589	42.24132252550	-70.82723445460
Pegram Preserve	Cohasset Conservation Trust	16.065	42.22675759140	-70.78834199430
Dormitzer Salt Marsh	Cohasset Conservation Trust	4.183	42.22829423910	-70.78773697440
	Massachusetts Audubon Society	3.538	42.15815151510	-70.74778825560
	Massachusetts Audubon Society	0.788	42.15608486560	-70.74312782230
Dedham Rail-Trail	Town of Dedham	2.120	42.24096037970	-71.14636213700
Jr And Sr High School Recreational Fields	Town of Dedham	5.469	42.24704048810	-71.15899848330
Jr And Sr High School Recreational Fields	Town of Dedham	4.496	42.24606523010	-71.15987748160
Barnes Memorial Park	Town of Dedham	14.534	42.24512306740	-71.16961455520
Barnes Memorial Park	Town of Dedham	0.306	42.24688275810	-71.17008915080
Barnes Memorial Park	Town of Dedham	1.808	42.24358806610	-71.17073149940
Council On Aging	Town of Braintree	1.804	42.21537317200	-70.99554329840
	Town of Braintree	0.509	42.21578956090	-70.99612190450
	Town of Braintree	0.525	42.21584057040	-70.99562330850
	Town of Braintree	1.350	42.21639839400	-70.99604221540
	Town of Braintree	1.582	42.21724722660	-70.99701403230
	Town of Braintree	0.457	42.21489368290	-70.99218966410
	Town of Braintree	0.383	42.21510725900	-70.99083604700
Conservation Area	Town of Braintree	3.408	42.22339807730	-71.01743031450
Flatley Property	Town of Braintree	4.046	42.21706185920	-71.02954722910
South River School	Town of Marshfield	5.674	42.09509302460	-70.71608647060
Well Site	Town of Marshfield	14.375	42.10203800570	-70.71153477670
Water Department Land	Town of Marshfield	3.888	42.10277605730	-70.71552725360
Water Department Land	Town of Marshfield	3.599	42.10320238560	-70.71621838530
Water Department Land	Town of Marshfield	1.959	42.10396769080	-70.71495204440
Water Department Land	Town of Marshfield	4.892	42.10387858230	-70.71698640300
Water Department Land	Town of Marshfield	1.449	42.10447997920	-70.71606187870
	Town of Marshfield	1.741	42.10479744960	-70.71332024630
	Town of Marshfield	3.224	42.10464004250	-70.71438188480
Taylor Fund Woodland	Town of Marshfield	5.802	42.09875734760	-70.70889898380
South River Preserve	Town of Marshfield	1.965	42.09703259710	-70.70774565120
	Town of Marshfield	29.541	42.09432883080	-70.70165222030
South River Marsh	Town of Marshfield	6.951	42.09850235550	-70.69933841820
	Massachusetts Audubon Society	1.509	42.15664951460	-70.74268009070
Moose Hill Farm Wildlife Sanctuary	Massachusetts Audubon Society	74.335	42.09720886190	-71.21171241730
Hockomock Swamp	Town of West Bridgewater	1.559	41.99846912880	-71.05038465900
Hockomock Swamp	Town of West Bridgewater	0.428	41.99856317980	-71.05138095910
Moose Hill Wildlife Sanctuary	Massachusetts Audubon Society	44.545	42.11472940750	-71.22652664170
Moose Hill Wildlife Sanctuary	Massachusetts Audubon Society	20.490	42.10766383650	-71.22724739070
Moose Hill Wildlife Sanctuary	Massachusetts Audubon Society	186.892	42.10700052620	-71.21683778690
Moose Hill Farm Wildlife Sanctuary	Massachusetts Audubon Society	82.034	42.10119701200	-71.20680935530
Nauset Rd Wetlands	Town of Sharon	2.114	42.09347355140	-71.19785862530
Nauset Rd Wetlands	Town of Sharon	6.499	42.09383950490	-71.20047637960
Cedar Swamp Wetlands	Town of Sharon	22.303	42.09530522320	-71.20400102990
Cedar Swamp Land	Town of Sharon	1.576	42.09673002000	-71.20195957270
Cedar Swamp Land	Town of Sharon	1.567	42.09686823070	-71.20184124050
Cedar Swamp Wetlands Conservation Area	Town of Sharon	2.028	42.09728614970	-71.20127678340
Hockomock Swamp WMA	Department of Fish and Game	4.166	41.97913131820	-71.09811050590

SITE NAME	OWNER	SITE AREA (ACRES)	LATITUDE	LONGITUDE
Hockomock Swamp WMA	Department of Fish and Game	41.947	41.99067681190	-71.09874680700
Erwin S. Wilder WMA	Department of Fish and Game	288.137	41.97110853710	-71.11476948830
Hockomock Swamp WMA	Department of Fish and Game	64.430	41.97220308340	-71.08943423950
Hockomock Swamp WMA	Department of Fish and Game	7.182	41.96749324910	-71.08920099260
Hockomock Swamp WMA	Department of Fish and Game	33.731	41.98619522020	-71.10256981050
Hockomock Swamp WMA	Department of Fish and Game	16.733	41.97415641860	-71.10315145870
Hockomock Swamp WMA	Department of Fish and Game	2.078	41.97618082730	-71.09451067730
Hockomock Swamp WMA	Department of Fish and Game	3.986	41.97604045330	-71.09892094740
Hockomock Swamp WMA	Department of Fish and Game	6.469	41.97576800110	-71.10476517010
Hockomock Swamp WMA	Department of Fish and Game	2.321	41.97925646830	-71.08731719790
Hockomock Swamp WMA	Department of Fish and Game	8.683	41.97791793380	-71.09338992950
Hockomock Swamp WMA	Department of Fish and Game	4.018	41.98040168660	-71.09249931550
Hockomock Swamp WMA	Department of Fish and Game	1.264	41.96948266310	-71.09271047000
Hockomock Swamp WMA	Department of Fish and Game	18.494	41.97187788660	-71.09638450530
Hockomock Swamp WMA	Department of Fish and Game	2.178	41.97063383930	-71.10091849920
Hockomock Swamp WMA	Department of Fish and Game	4.407	41.96949513690	-71.10163704180
Hockomock Swamp WMA	Department of Fish and Game	4.499	41.96246288140	-71.10392669780
Hockomock Swamp WMA	Department of Fish and Game	8.109	41.96334874320	-71.10622569060
Hockomock Swamp WMA	Department of Fish and Game	1.123	41.96808077690	-71.10364576940
Hockomock Swamp WMA	Department of Fish and Game	31.200	41.96713821040	-71.10464609220
Hockomock Swamp WMA	Department of Fish and Game	7.973	41.97582592930	-71.10332647780
Hockomock Swamp WMA	Department of Fish and Game	4.479	41.97131603680	-71.10336988880
Flatley Property	Town of Braintree	1.619	42.21835766550	-71.03100653080
Flatley Property	Town of Braintree	0.185	42.21789432110	-71.03068229740
Sandman Electric Gift	Town of Braintree	14.586	42.20844260510	-71.02796894170
Endicott Estate	Town of Dedham	2.922	42.24058386070	-71.16175083400
South River Marsh	Town of Marshfield	50.111	42.10109988300	-70.69460789400
	Town of Marshfield	0.133	42.10646931890	-70.68778325300
	Town of Marshfield	0.206	42.10892022220	-70.68911512270
	Town of Marshfield	0.222	42.10915393570	-70.69194610010
	Town of Marshfield	0.092	42.10925687710	-70.69173032310
Kent Park	Town of Marshfield	0.257	42.10923378590	-70.68945063540
Kent Park	Town of Marshfield	0.092	42.10951760790	-70.68953667530
	Town of Marshfield	0.086	42.11075131690	-70.68692814640
	Town of Marshfield	0.360	42.11149824770	-70.68537282930
	Town of Marshfield	0.277	42.11225569560	-70.68638378420
	Town of Marshfield	0.091	42.11243700160	-70.68601161680
	Town of Marshfield	0.233	42.11244821500	-70.68500419780
	Town of Marshfield	0.335	42.11281706160	-70.68522631040
	Town of Marshfield	6.049	42.11226278350	-70.68742454330
South River Marsh	Town of Marshfield	86.744	42.11145691300	-70.68300491860
South River Marsh	Town of Marshfield	23.070	42.11707682690	-70.68061395960
	Town of Marshfield	0.489	42.10537334210	-70.68234457810
South River Marsh	Town of Marshfield	20.892	42.10807780720	-70.67967371200
Bass Creek Meadow	Town of Marshfield	0.600	42.09969191460	-70.66255692020
Bass Creek Meadow	Town of Marshfield	0.160	42.09992880290	-70.66291630280
Bass Creek Meadow	Town of Marshfield	0.116	42.09999098430	-70.66321490360
Bass Creek Meadow	Town of Marshfield	0.133	42.10000462620	-70.66365527080

SITE NAME	OWNER	SITE AREA (ACRES)	LATITUDE	LONGITUDE
Bass Creek Meadow	Town of Marshfield	0.198	42.09998018790	-70.66399201160
Bass Creek Meadow	Town of Marshfield	0.482	42.09995485180	-70.66197420290
Broad Hill CR	Carter Dayrl M and Wray Pamela Trustees of Carter M L Realty Trust II	5.197	42.22511706750	-71.45220658920
Karlstein Estates Conservation Area	Dedham Land Trust	6.065	42.26216252570	-71.19513962520
Charles River Natural Valley Storage Area	Amos Peter G and Elaine R	0.733	42.26700954830	-71.18857516000
Charles River Natural Valley Storage Area	Army Corps of Engineers	9.108	42.26816521420	-71.18943774730
Charles River Natural Valley Storage Area	Weinacker-Amos Paul and Barbara	0.689	42.26753198090	-71.18817890660
Charles River Natural Valley Storage Area	Army Corps of Engineers	0.508	42.26991108250	-71.18934253020
Timothy Plain Cemetery	Town of Norton	11.281	41.97752678770	-71.14601089510
Timothy Plain Cemetery	Town of Norton	0.661	41.97904026640	-71.14743526930
Cemetery	Town of Norton	1.294	41.97193453860	-71.12639973680
Walpole Sportsman Association Land	WALPOLE SPORTSMAN ASSOCIATION	9.905	42.13795515660	-71.29715081160
Walpole Sportsman Association Land	WALPOLE SPORTSMAN ASSOCIATION	26.606	42.13735584780	-71.29955310200
Walpole Sportsman Association Land	WALPOLE SPORTSMAN ASSOCIATION	6.354	42.13866625540	-71.29581002620
Walpole Sportsman Association Land	WALPOLE SPORTSMAN ASSOCIATION	1.638	42.14023048570	-71.29586795150
	Town of Walpole	9.233	42.14027942330	-71.29752240550
Walpole Sportsman Association Land	WALPOLE SPORTSMAN ASSOCIATION	9.381	42.14199521130	-71.29877550940
	Town of Walpole	11.521	42.14386327060	-71.29918755570
Walpole Sportsman Association Land	WALPOLE SPORTSMAN ASSOCIATION	11.627	42.14258754980	-71.29686826400
Army Corps Land	Army Corps of Engineers	3.097	42.14551957130	-71.29946818650
Smith	SMITH ELEANOR T	0.852	42.24570385560	-70.83446218770
Smith	SMITH ELEANOR T	1.701	42.24583259480	-70.83566962710
Hockomock Swamp WMA	Department of Fish and Game	4.195	42.00118827870	-71.04637172970
Hockomock Swamp WMA	Department of Fish and Game	4.222	42.00199858770	-71.04583363450
Hockomock Swamp WMA	Department of Fish and Game	24.712	42.00234552900	-71.04876610910
Hockomock Swamp WMA	Department of Fish and Game	2.755	41.99916091620	-71.05190099540
Hockomock Swamp WMA	Department of Fish and Game	24.984	41.99995363460	-71.04933800090
Hockomock Swamp WMA	Department of Fish and Game	7.608	41.99302633390	-71.05048763480
Hockomock Swamp WMA	Department of Fish and Game	17.059	41.99782528120	-71.04793030920
Hockomock Swamp WMA	Department of Fish and Game	26.746	41.99582373930	-71.05340273130
Hockomock Swamp WMA	Department of Fish and Game	4.344	41.99473629180	-71.04657806460
Hockomock Swamp WMA	Department of Fish and Game	1.217	41.99973336790	-71.04555800880
Hockomock Swamp WMA	Department of Fish and Game	7.355	41.99523749270	-71.04425638950
Hockomock Swamp WMA	Department of Fish and Game	36.077	41.99819895210	-71.05385245010
Hockomock Swamp WMA	Department of Fish and Game	30.185	41.99595490120	-71.04834785910
Hockomock Swamp WMA	Department of Fish and Game	32.115	41.99400036670	-71.05149095910
Hockomock Swamp WMA	Department of Fish and Game	24.166	41.99247680920	-71.05022557580
Cedar Swamp Wetlands Conservation Area	Town of Sharon	1.656	42.09745055440	-71.20113302210
Native American Cemetery	Town of Holliston	0.791	42.23100162860	-71.43663536500
Anp Gift	Town of Bellingham	6.381	42.10846910560	-71.45551857590
Anp Gift	Town of Bellingham	4.679	42.10883017610	-71.45647591810
Anp Gift	Town of Bellingham	14.083	42.11272336500	-71.45108768230
Anp Gift	Town of Bellingham	1.467	42.11081874770	-71.45060120680
Anp Gift	Town of Bellingham	18.261	42.10716244640	-71.45406182320
Anp Gift	Town of Bellingham	43.687	42.10738385920	-71.44999372420
Cedar Swamp Wetlands	Town of Sharon	3.910	42.09885850020	-71.20451770610
Cedar Swamp Wetlands	Town of Sharon	4.793	42.09916047530	-71.20353607620

SITE NAME	OWNER	SITE AREA (ACRES)	LATITUDE	LONGITUDE
Beaver Brook Wetlands	Town of Sharon	12.180	42.10046456320	-71.19486402590
Cedar Swamp Wetlands Conservation Area	Town of Sharon	36.467	42.10024089480	-71.19948503420
Cedar Swamp Wetlands Conservation Area	Town of Sharon	14.519	42.09829281890	-71.20085769110
Cedar Swamp Wetlands Conservation Area	Town of Sharon	5.677	42.10232167680	-71.19494494550
Cedar Swamp Wetlands Conservation Area	Town of Sharon	4.427	42.10289774540	-71.19457283430
Cedar Swamp Wetlands Conservation Area	Town of Sharon	7.473	42.10387338860	-71.19407902980
Cedar Swamp Wetlands	Town of Sharon	0.280	42.09942654440	-71.19062615030
Cedar Swamp Wetlands	Town of Sharon	4.343	42.10017650550	-71.19182363160
Cedar Swamp Wetlands	Town of Sharon	5.597	42.10110448380	-71.19172002040
Cedar Swamp Wetlands	Town of Sharon	15.996	42.10259475190	-71.19097074640
Hockomock Swamp WMA	Department of Fish and Game	6.794	41.97387456230	-71.10689965440
Hockomock Swamp WMA	Department of Fish and Game	2.098	41.97858967750	-71.09522574720
Hockomock Swamp WMA	Department of Fish and Game	3.597	41.97795951040	-71.09937524960
Hockomock Swamp WMA	Department of Fish and Game	0.691	41.97585093820	-71.10025507220
Hockomock Swamp WMA	Department of Fish and Game	2.970	41.97098602040	-71.10396569810
Erwin S. Wilder WMA	Department of Fish and Game	2.529	41.96431981830	-71.11060332820
Hockomock Swamp WMA	Department of Fish and Game	7.284	41.97841808850	-71.09156624840
Hockomock Swamp WMA	Department of Fish and Game	3.545	41.97612539580	-71.09130992930
Hockomock Swamp WMA	Department of Fish and Game	17.454	41.98367530510	-71.08539003200
Erwin S. Wilder WMA	Department of Fish and Game	4.841	41.96396041410	-71.11146933590
Erwin S. Wilder WMA	Department of Fish and Game	21.314	41.96828361120	-71.12177400650
Erwin S. Wilder WMA	Department of Fish and Game	3.280	41.96775124050	-71.12457529260
Hockomock Swamp WMA	Department of Fish and Game	8.455	41.98501041090	-71.09118261190
Hockomock Swamp WMA	Department of Fish and Game	1.945	41.98841035830	-71.10139165110
Bass Creek Meadow	Town of Marshfield	0.533	42.10050307540	-70.66484871230
Bass Creek Meadow	Town of Marshfield	0.092	42.10074983970	-70.66145339860
Bass Creek Meadow	Town of Marshfield	1.049	42.10056714100	-70.66230310090
Bass Creek Meadow	Town of Marshfield	0.141	42.10099892160	-70.66503217950
Bass Creek Meadow	Town of Marshfield	0.136	42.10109413880	-70.66515270240
Bass Creek Meadow	Town of Marshfield	0.090	42.10114464240	-70.66212660220
Bass Creek Meadow	Town of Marshfield	0.138	42.10118022690	-70.66546250620
	Town of Marshfield	0.171	42.10129291020	-70.66112551030
	Town of Marshfield	0.171	42.10149206270	-70.66100416500
	Town of Marshfield	0.082	42.10163846740	-70.66091099460
	Town of Marshfield	0.173	42.10169042970	-70.66177670530
Bass Creek Meadow	Town of Marshfield	2.366	42.10093647980	-70.66305273640
Bass Creek Meadow	Town of Marshfield	1.711	42.10148846020	-70.66576663530
	Town of Marshfield	0.098	42.10197212650	-70.66210490110
Bass Creek Meadow	Town of Marshfield	3.987	42.10125981770	-70.66394436910
Bass Creek Meadow	Town of Marshfield	0.342	42.10193646150	-70.66450903740
Bass Creek Meadow	Town of Marshfield	0.140	42.10023135940	-70.66176949210
	Town of Marshfield	0.352	42.10198602050	-70.66159360970
Bass Creek Meadow	Town of Marshfield	0.140	42.10221011100	-70.66422597910
	Town of Marshfield	0.089	42.10247652340	-70.66179551610
Bass Creek Meadow	Town of Marshfield	4.357	42.10217819480	-70.66925999810
	Town of Marshfield	0.095	42.10257447720	-70.66173440130
Bass Creek Meadow	Town of Marshfield	0.210	42.10242950620	-70.66393574010
Berrybrook CR	Town of Duxbury	10.047	42.02021903530	-70.74676185410

SITE NAME	OWNER	SITE AREA (ACRES)	LATITUDE	LONGITUDE
Berrybrook CR	Town of Duxbury	13.360	42.02381057850	-70.74468887820
Conservation Area	Town of Duxbury	9.630	42.06198129980	-70.76411331950
	Town of Duxbury	53.188	42.06452011780	-70.76130711660
Hamadah CR	Town of Duxbury	30.170	42.06750427880	-70.76134526950
Kunde Conservation Land	Town of Norfolk	16.910	42.12163973290	-71.33541929610
Charles River Natural Valley Storage Area	Army Corps of Engineers	0.268	42.25258649610	-71.17218294300
Charles River Watershed	Army Corps of Engineers	0.366	42.25444058990	-71.17172729280
Charles River Natural Valley Storage Area	Army Corps of Engineers	45.267	42.26033813200	-71.17136556330
Charles River Natural Valley Storage Area	Army Corps of Engineers	0.057	42.25233628360	-71.17218658660
	Town of Norton	1.137	41.98989499800	-71.16306867340
	Town of Norton	0.138	41.96612829950	-71.13078230690
	Town of Norton	0.221	41.96606146390	-71.13056047090
	Town of Norton	0.207	41.96528984630	-71.12865006170
	Town of Norton	0.548	41.96547685150	-71.13034490630
	Town of Norton	1.671	41.96549002320	-71.12802936000
Army Corps Land	Army Corps of Engineers	4.162	42.14748747190	-71.29899429770
Walpole Sportsman Association Land	WALPOLE SPORTSMAN ASSOCIATION	5.163	42.14762234920	-71.29708617720
Army Corps Land	Army Corps of Engineers	4.529	42.14873704470	-71.29653637140
Army Corps Land	Army Corps of Engineers	0.363	42.14925862690	-71.29743969610
Army Corps Land	Army Corps of Engineers	9.753	42.14871399190	-71.29939028350
	Town of Walpole	4.890	42.14843730740	-71.30116801330
Army Corps Land	Army Corps of Engineers	2.502	42.14906904080	-71.30305779210
Walpole Sportsman Association Land	WALPOLE SPORTSMAN ASSOCIATION	1.911	42.14470605430	-71.29836419490
	Town of Walpole	4.583	42.14105089370	-71.28655384600
	Town of Walpole	8.959	42.14765605750	-71.28975161290
	Town of Walpole	1.401	42.14848819910	-71.28336635340
	Town of Walpole	42.328	42.14501670240	-71.28762491500
	Town of Walpole	20.586	42.14492345170	-71.28416888680
	Town of Walpole	0.647	42.13878050660	-71.27868016960
	Town of Walpole	0.782	42.13899782510	-71.27806439450
	Town of Walpole	0.666	42.13915922040	-71.27742393310
Army Corps Land	Town of Walpole	3.276	42.14644478710	-71.29975583890
	Town of Walpole	0.407	42.13927003450	-71.27683067620
	Town of Walpole	2.307	42.13879589320	-71.27714543960
Cedar Mills	Town of Walpole	1.290	42.14073151470	-71.27954780800
Walpole Sportsman Association Land	WALPOLE SPORTSMAN ASSOCIATION	14.681	42.14579823600	-71.29744430720
Curry College	CURRY COLLEGE	15.652	42.24036237740	-71.11217939240
Curry College	CURRY COLLEGE	14.576	42.23725424190	-71.11181816790
Suffolk Resolves House	Milton Historical Society	0.889	42.23408302690	-71.10853607440
Granite Links Golf Course	Town of Milton	41.262	42.23940148660	-71.06120252300
Granite Links Golf Course	Town of Milton	96.632	42.24293237190	-71.06280732330
Lone Oak Farms CR	ENDRIUNAS AL P AND WATER R TRS OF COWAAL RT	5.835	42.03622127440	-71.15132406880
Theresa Hynes Park	CHESTNUT HILL 99 LLC	0.445	42.34426220910	-71.15462273690
Mei/Jiang CR	Mei Carol T Y and Jiang Joseph P	0.012	42.33111269650	-71.34970553400
Mei/Jiang CR	Mei Carol T Y and Jiang Joseph P	0.596	42.33154376590	-71.35000143600
Cedar Swamp Wetlands	Town of Sharon	6.541	42.10458909150	-71.19043136980
Hockomock Swamp WMA	Department of Fish and Game	0.777	41.99823267570	-71.08105452520
Burkhardt's Rail Spur	Town of Sharon	3.254	42.10405538270	-71.19150111790

SITE NAME	OWNER	SITE AREA (ACRES)	LATITUDE	LONGITUDE
Hockomock Swamp WMA	Department of Fish and Game	0.212	41.99626282950	-71.08104263230
Hockomock Swamp WMA	Department of Fish and Game	1.006	41.98935100170	-71.08931085930
Hockomock Swamp WMA	Department of Fish and Game	4.976	41.97411445870	-71.09799024610
Hockomock Swamp WMA	Department of Fish and Game	1.465	41.97934962770	-71.09665065480
Hockomock Swamp WMA	Department of Fish and Game	9.889	41.97862389040	-71.09024680420
Erwin S. Wilder WMA	Department of Fish and Game	26.607	41.97007795350	-71.12410446720
Franklin Street Conservation Area	Town of Duxbury	358.553	42.07116595920	-70.74044567100
Water Department Land	Town of Easton	2.976	42.00472614660	-71.15580687820
Water Department Land	Town of Easton	0.499	42.00513597110	-71.15101905280
Endicott Estate	Town of Dedham	15.285	42.23951516380	-71.16288295320
Bass Creek Meadow	Town of Marshfield	0.202	42.10403277980	-70.67117479760
Bass Creek Meadow	Town of Marshfield	0.302	42.10430616420	-70.67033270540
Bass Creek Meadow	Town of Marshfield	0.083	42.10449418920	-70.66881285920
Bass Creek Meadow	Town of Marshfield	2.935	42.10483262800	-70.67189550900
Bass Creek Meadow	Town of Marshfield	2.134	42.10053170450	-70.65928518210
West Brook Meadow	Town of Marshfield	18.455	42.09724703850	-70.65806658430
Dyke Meadow Parcel	MARSHFIELD ROD AND GUN CLUB INC	8.790	42.09808143510	-70.66030213510
Daniel Webster Wildlife Sanctuary	Massachusetts Audubon Society	25.909	42.09920073330	-70.66590944870
	Town of Marshfield	0.025	42.09598109590	-70.65547366580
West Brook Meadow	Town of Marshfield	2.515	42.09543360230	-70.65534706550
Tower Ave Park	Town of Marshfield	1.623	42.09358691960	-70.65279808150
Merlet CR	Town of Duxbury	10.616	42.05991824400	-70.75552945110
Delano CR	Town of Duxbury	18.652	42.06811790670	-70.71017758750
Jaycox Christmas Tree Farm	Town of Duxbury	1.890	42.05249464100	-70.70150780220
Damon Well Site	Town of Duxbury	0.135	42.05508968720	-70.70307657440
Jaycox Christmas Tree Farm	Town of Duxbury	8.740	42.05390330240	-70.70340829470
Merny Land	Town of Duxbury	14.331	42.05402552410	-70.70141785280
Damon Well Site	Town of Duxbury	23.773	42.05666697590	-70.70218090280
The Rev John H Philbrick Preserve	Wildlands Trust	5.017	42.05038112540	-70.70039580490
Cow Tent Preserve	Wildlands Trust	12.082	42.05115851010	-70.69103681810
Water Dept Land	Town of Duxbury	1.506	42.05235228700	-70.69225051980
	Town of Duxbury	3.455	42.05295613760	-70.68712254750
Home Meadow	Town of Hingham	3.223	42.23806211940	-70.88093304570
	Hingham Land Conservation Trust	1.468	42.23882265580	-70.87661060850
Home Meadow	Town of Hingham	2.284	42.23876164630	-70.88144261240
Home Meadow	Town of Hingham	19.117	42.23872970280	-70.87883611700
	Hingham Land Conservation Trust	0.637	42.23997180440	-70.87719395390
	Hingham Land Conservation Trust	0.617	42.24028524610	-70.87769218390
Jenney Plaza	JENNEY BUILDING ASSOCIATES LP	0.137	42.35869586800	-71.05327475440
Grain Exchange Plaza	X	0.071	42.35842920500	-71.05283451830
Maple Street Forest	Town of Norfolk	40.542	42.09447974900	-71.34056661410
River Road Charles River Access	Town of Norfolk	0.308	42.13302500560	-71.37161757960
River Road Charles River Access	Town of Norfolk	1.147	42.13323592910	-71.37204258980
River Road Charles River Access	Town of Norfolk	7.198	42.13219666650	-71.36517532810
Campbell Forest	Town of Norfolk	0.400	42.11611853540	-71.32022596160
Campbell Forest	Town of Norfolk	42.814	42.11693570610	-71.31587615610
Rr Centennial School	Town of Norfolk	5.072	42.12417751120	-71.31753149430
Freeman-Centennial School Athletic Fields	Town of Norfolk	10.838	42.12387713990	-71.31962935930

SITE NAME	OWNER	SITE AREA (ACRES)	LATITUDE	LONGITUDE
Freeman-Centennial School Athletic Fields	Town of Norfolk	12.389	42.12392722900	-71.32253815870
Bicentennial Park	Town of Norfolk	8.717	42.12316485520	-71.32563207000
Hingham Tennis Club	HINGHAM TENNIS CLUB	1.687	42.24610847720	-70.90276737610
Jacobs Meadow	Hingham Land Conservation Trust	15.335	42.21003931790	-70.87925865850
Cedar Mills	Town of Walpole	2.600	42.14030738190	-71.28144937040
Cedar Mills	Town of Walpole	2.860	42.14073097550	-71.28015963830
Cedar Mills	Town of Walpole	4.245	42.14056537950	-71.28086019850
Cedar Mills	Town of Walpole	0.498	42.14018445010	-71.27902451350
Glengreen Farm CR	GREEN CYNTHIA P	8.304	42.13888232120	-71.28478963290
Glengreen Farm CR	GREEN CYNTHIA P	2.314	42.14066322690	-71.28472524420
Glengreen Farm CR	GREEN CYNTHIA P	13.442	42.14010009100	-71.28271796580
Glengreen Farm CR	GREEN CYNTHIA P	7.968	42.14221796710	-71.28484274260
Glengreen Farm CR	GREEN CYNTHIA P	15.203	42.14546886660	-71.28588656240
Lake Pearl Park	LAKE PEARL PARK	0.336	42.06405150550	-71.34370927910
Lake Pearl Park	LAKE PEARL PARK	1.416	42.06415519170	-71.34393184170
Lake Pearl Park	LAKE PEARL PARK	11.982	42.06467433230	-71.34515246700
Franklin Rod And Gun Club	FRANKLIN ROD AND GUN CLUB	1.046	42.06108941170	-71.38003556160
Weymouth Water Supply Land	City of Weymouth	1.469	42.24935028490	-70.94206292700
Great Hill Park	City of Weymouth	25.110	42.24982726460	-70.94227280270
James O'Sullivan Park	City of Weymouth	6.565	42.24545269820	-70.94614184620
Mary C Lane Playground	Town of Milton	3.458	42.25878405570	-71.06779220820
Weymouth Water Supply Land	City of Weymouth	4.222	42.18157828600	-70.95239970430
Weymouth High School Athletic Fields	City of Weymouth	19.223	42.18069695960	-70.94623965540
Hilton Drive Conservation Area	City of Weymouth	18.542	42.18229322460	-70.94918184220
Bradford Torrey Bird Sanctuary	City of Weymouth	21.901	42.18331333900	-70.95151823310
Main Street Conservation Area	City of Weymouth	2.499	42.18529376040	-70.95399546400
Middle Street Conservation Area	City of Weymouth	5.869	42.18499400110	-70.94910417040
Main Street Conservation Area	City of Weymouth	10.075	42.18525214930	-70.95143216100
Hilton Drive Conservation Area	City of Weymouth	4.429	42.18579699030	-70.94808501270
Bradford Torrey Bird Sanctuary	City of Weymouth	4.867	42.18580819880	-70.94733415760
Highland Place Conservation Area	City of Weymouth	4.589	42.18658266040	-70.95128654230
Bradford Torrey Bird Sanctuary	City of Weymouth	8.380	42.18700003970	-70.94647907480
Hunnewell Farm CR	HUNNEWELL LAND TRUST	14.825	42.27814847110	-71.31156057760
Waldenwoods CR	MILFORD STONERIDGE LLC	186.099	42.18394792260	-71.51602416780
Daniel Webster Wildlife Sanctuary	Massachusetts Audubon Society	9.475	42.09526273370	-70.65902749720
Hockomock Swamp WMA	Department of Fish and Game	7.194	41.98887447350	-71.03030425530
Hockomock Swamp WMA	Department of Fish and Game	108.692	41.99302240180	-71.00969813180
Hockomock Swamp WMA	Department of Fish and Game	21.178	41.98808266970	-71.03032018070
Hockomock Swamp WMA	Department of Fish and Game	5.006	41.98689325650	-71.03012938830
Hockomock Swamp WMA	Department of Fish and Game	23.168	41.98897316730	-71.02573648420
Hockomock Swamp WMA	Department of Fish and Game	0.575	41.98440439140	-71.02637811780
Hockomock Swamp WMA	Department of Fish and Game	16.542	41.99114565690	-71.01794306340
Hockomock Swamp WMA	Department of Fish and Game	7.802	41.98794313830	-71.01151636220
Hockomock Swamp WMA	Department of Fish and Game	0.131	41.99013201460	-71.02946648200
Hockomock Swamp WMA	Department of Fish and Game	1.773	41.99200092990	-71.08643614820
Hockomock Swamp WMA	Department of Fish and Game	14.302	41.99539539130	-71.08277914830
Hockomock Swamp WMA	Department of Fish and Game	4.842	41.99947805130	-71.05842992280
Erwin S. Wilder WMA	Department of Fish and Game	39.318	41.97852500610	-71.11938047800

SITE NAME	OWNER	SITE AREA (ACRES)	LATITUDE	LONGITUDE
Erwin S. Wilder WMA	Department of Fish and Game	1.163	41.97594967340	-71.11674402840
Aquifer Protection Land	Town of Easton	3.182	42.00245732930	-71.15331582490
Water Department Land	Town of Easton	1.015	42.00396066440	-71.15381114710
Water Department Land	Town of Easton	21.842	42.00258266870	-71.15531619210
Aquifer Protection Land	Town of Easton	24.310	42.00272846900	-71.15151946060
Water Department Land	Town of Easton	27.937	42.00534983900	-71.15284262630
Water Department Land	Town of Easton	2.058	42.00622026240	-71.15593912670
Water Department Land	Town of Easton	1.734	42.00675408250	-71.15555165040
Water Department Land	Town of Easton	5.298	42.00597609970	-71.15693846910
Water Department Land	Town of Easton	4.896	42.00706529400	-71.15228481830
Water Department Land	Town of Easton	5.997	42.00743083490	-71.15424628240
Water Department Land	Town of Easton	11.421	42.00739284680	-71.15018451970
Water Department Land	Town of Easton	5.157	42.00850222500	-71.15267742940
Water Department Land	Town of Easton	11.120	42.00870284770	-71.15513308380
Water Department Land	Town of Easton	4.753	42.00928866970	-71.15149432910
Town Beach	Town of Halifax	0.043	41.99859428680	-70.82999741720
West Street Conservation Area	Town of East Bridgewater	0.442	42.02032363640	-70.97784318040
Recreation Area	Town of Marshfield	0.223	42.09254495770	-70.64552644610
Brant Rock	Town of Marshfield	0.037	42.09072357380	-70.64242807060
Brant Rock	Town of Marshfield	0.447	42.09088258710	-70.64259840620
Brant Rock Marsh	Town of Marshfield	4.801	42.08426487630	-70.64359761380
	Town of Marshfield	0.101	42.07995533750	-70.64398515120
	Town of Marshfield	0.149	42.08053610290	-70.64380521840
	Town of Marshfield	0.073	42.08065813690	-70.64444403530
	Town of Marshfield	0.075	42.08071785390	-70.64418847590
	Town of Marshfield	0.553	42.08581171180	-70.64097749310
Peter Igo Park	Town of Marshfield	19.459	42.08869493140	-70.65220870700
Wharf Creek - Estes Woods	Town of Marshfield	0.137	42.08124914100	-70.65453697850
Wharf Creek - Estes Woods	Town of Marshfield	1.950	42.08482474170	-70.65274365730
Wharf Creek - Estes Woods	Town of Marshfield	20.366	42.08423157720	-70.65423878560
Wharf Creek - Estes Woods	Town of Marshfield	7.031	42.08553403540	-70.65247414960
Cow Tent Preserve	Wildlands Trust	17.230	42.05307401580	-70.68899114190
Drew Salt Works Landing	Town of Duxbury	0.102	42.05108177530	-70.66891479160
Great Harryfoot Island	Wildlands Trust	9.628	42.05257777470	-70.66881595950
Salt Marsh	Town of Duxbury	3.927	42.05327520260	-70.67644971300
Percy Walker Swimming Pool	Town of Duxbury	0.772	42.04555513010	-70.68050968150
Captain David Cushman Jr Preserve	Wildlands Trust	9.429	42.04377710820	-70.67741550300
Captain David Cushman Jr Preserve	Wildlands Trust	15.180	42.04562144340	-70.67629094520
Duxbury Jr Sr High School	Town of Duxbury	24.891	42.05198079930	-70.67761029410
Train Field	Town of Duxbury	3.368	42.04741386260	-70.68205933410
Duxbury Elementary School	Town of Duxbury	47.506	42.04464148020	-70.68188909490
Percy Walker Swimming Pool	Town of Duxbury	3.036	42.04799032540	-70.68113867660
Captain David Cushman Jr HPR	Holbrook IV Guy C and Amy K	2.706	42.04680551600	-70.67619912250
Duxbury Yacht Club Golf Course	DUXBURY YACHT CLUB	52.364	42.04176155240	-70.68131849650
Jacobs Meadow	Hingham Land Conservation Trust	3.050	42.21095232780	-70.87634424820
Jacobs Meadow	Hingham Land Conservation Trust	1.065	42.21156824140	-70.88117355530
Jacobs Meadow	Town of Hingham	6.868	42.21277279600	-70.87740088340
Jacobs Meadow	Town of Hingham	8.193	42.20980902180	-70.87594614410

SITE NAME	OWNER	SITE AREA (ACRES)	LATITUDE	LONGITUDE
Fulling Mill Brook Conservation Land	Town of Hingham	6.760	42.20838210790	-70.87266536180
Fulling Mill Brook Conservation Land	Town of Hingham	3.747	42.20936278150	-70.87389328430
Eel River Woods	Hingham Land Conservation Trust	1.377	42.20406073100	-70.89391474830
Eel River Woods	Hingham Land Conservation Trust	11.449	42.20416698410	-70.89599432150
Mumford Wildlife Forest	New England Forestry Foundation	32.368	42.25094725760	-71.31097500060
Pegan Hill Conservation Area	The Trustees of Reservations	4.797	42.24963638380	-71.30369871320
Pegan Lane Conservation Area	Town of Natick	1.381	42.25221253970	-71.30401769390
Pegan Hill Conservation Area	The Trustees of Reservations	27.550	42.25126204940	-71.30514081470
Hunnewell Farm	HUNNEWELL LAND TRUST	2.079	42.27933876530	-71.31366085570
Hunnewell Farm	HUNNEWELL LAND TRUST	4.265	42.27702995830	-71.31271250740
Christian Science Plaza	CHRISTIAN SCIENCE CHURCH	6.271	42.34455641310	-71.08371402210
Christian Science Plaza	CHRISTIAN SCIENCE CHURCH	0.706	42.34429458420	-71.08550912800
Whittier Playground	City of Boston	0.181	42.33399379050	-71.08827935340
	Town of Dedham	2.415	42.22648640450	-71.14299483960
	Town of Dedham	0.626	42.22661114140	-71.14131576840
	Town of Dedham	0.432	42.22672226490	-71.14061277150
Hockomock Swamp WMA	Department of Fish and Game	3.263	41.99283117550	-71.10192863130
Hockomock Swamp WMA	Department of Fish and Game	9.994	41.99216292900	-71.10034469610
Hockomock Swamp WMA	Department of Fish and Game	16.331	41.99379300980	-71.09943014800
Hockomock Swamp WMA	Department of Fish and Game	14.634	41.96870226230	-71.04996014320
Dabney CR	Dabney Thomas N and Virginia R	14.881	42.22152664350	-71.30395771270
Ard Righ Estates Conservation Area	Dover Land Conservation Trust	2.637	42.22059037960	-71.30763726710
Ard Righ Estates Conservation Area	Dover Land Conservation Trust	2.040	42.21970924590	-71.30685999230
Water Department Land	Town of Easton	1.493	42.00385276230	-71.15161152880
Water Department Land	Town of Easton	4.253	42.00526415260	-71.14999098810
Hockomock Swamp WMA	Department of Fish and Game	3.167	41.97003882060	-71.09495327700
Morss CR	Morss Christopher	10.859	42.25373429280	-71.30078180660
	Massachusetts Audubon Society	11.846	42.14090640750	-70.78416870930
Stetson Meadows	Town of Norwell	1.912	42.12907236910	-70.78205984240
Blue Hills Reservation	DCR - Division of State Parks and Recreation	20.510	42.20203957670	-71.10071178620
Blue Hills Reservation	DCR - Division of State Parks and Recreation	7.483	42.20270437620	-71.10366214810
Blue Hills Reservation	DCR - Division of State Parks and Recreation	2.519	42.20246052160	-71.09216786440
Blue Hills Reservation	DCR - Division of State Parks and Recreation	3.005	42.20430581730	-71.10095415050
Wharf Creek - Estes Woods	Town of Marshfield	57.565	42.08405613820	-70.65775901580
Logan Fitzgerald CR	Town of Marshfield	4.636	42.10684809360	-70.71447342360
Struble Preserve	Wildlands Trust	0.235	42.09269998230	-70.73785379500
Edgewood Forest	Town of Marshfield	9.011	42.11128998740	-70.75641517260
Marshfield Rod And Gun Club	MARSHFIELD ROD AND GUN CLUB	6.161	42.11318278510	-70.75587098530
Marshfield Rod And Gun Club	MARSHFIELD ROD AND GUN CLUB	101.020	42.11571337220	-70.75246313690
	Town of Marshfield	3.958	42.11976723400	-70.73984514910
	Town of Marshfield	8.882	42.12291985400	-70.71800795870
	Town of Marshfield	6.304	42.12634361710	-70.72273205190
	Town of Marshfield	6.046	42.12605894940	-70.71721551830
	Town of Marshfield	6.564	42.12621737030	-70.72696457110
	Town of Marshfield	21.305	42.12676571470	-70.72061129320
	Town of Marshfield	0.515	42.10930884720	-70.69329204110
	Town of Marshfield	0.097	42.10980046480	-70.69572176650
South Shore Natural Science Center	SOUTH SHORE NATURAL SCIENCE CENTER INC	0.099	42.11000818270	-70.69528083170

SITE NAME	OWNER	SITE AREA (ACRES)	LATITUDE	LONGITUDE
	Town of Marshfield	0.089	42.11001707450	-70.69341625180
	Town of Marshfield	0.092	42.11004769400	-70.69500842170
	Town of Marshfield	0.459	42.11022520780	-70.69463210380
	Town of Marshfield	0.271	42.11037768710	-70.69362290320
Rheault CR	Rheault Charles A and Maud H	5.325	42.25765328110	-71.23330947190
Partridge Rd Water Dept Land	Town of Duxbury	1.698	42.03011636230	-70.68019599990
Cotter Preserve	Wildlands Trust	3.965	42.03169652470	-70.68194409570
Foster CR	Foster Charles and Kay	1.008	42.03327421100	-70.68051101010
Town Green	Town of Duxbury	1.424	42.02408355210	-70.67967039070
St Margaret CR	Society of St Margaret	1.080	42.02429021990	-70.67835333170
Morse CR	Morse Richard H and Sheila M	0.716	42.02451714270	-70.67829412350
Gateway DR	White Sandra J	0.652	42.01466066390	-70.72042170330
Gateway DR	Borghesani Realty Trust	0.827	42.01492675340	-70.71990369110
Gateway DR	Baker Realty Trust	0.559	42.01507121060	-70.71957405320
Winslow CR	Winslow Mary H	3.182	42.01746871120	-70.67718955200
Wenakeening Woods	Upper Charles Conservation Land Trust	2.300	42.17744108170	-71.43706463220
Wenakeening Woods	Upper Charles Conservation Land Trust	3.389	42.17746645580	-71.44312354010
Wenakeening Woods	Upper Charles Conservation Land Trust	18.698	42.17809386500	-71.43987588960
Wenakeening Woods	Upper Charles Conservation Land Trust	67.692	42.18049850610	-71.43762051330
Mission Springs Recreation Area	Town of Holliston	4.375	42.18036613500	-71.44281846420
Wenakeening Woods	Upper Charles Conservation Land Trust	6.447	42.18597609420	-71.43562232620
Town Pond	Town of Norfolk	8.000	42.12251617880	-71.31740915750
River Road Charles River Access	Town of Norfolk	0.836	42.13394008010	-71.37896202180
River Road Charles River Access	Town of Norfolk	0.289	42.13492104740	-71.37859997510
River Road Charles River Access	Town of Norfolk	0.154	42.13504058910	-71.37804285140
River Road Charles River Access	Town of Norfolk	0.109	42.13515145620	-71.37730600960
River Road Charles River Access	Town of Norfolk	0.255	42.13500307920	-71.37572285440
City Mills Pond	Town of Norfolk	18.933	42.10846053210	-71.36020941320
Comeys Pond	Town of Norfolk	3.960	42.10680789450	-71.36493239820
Mirror Lake Avenue	Town of Norfolk	0.230	42.09154254320	-71.32021544920
Mirror Lake Avenue	Town of Norfolk	0.216	42.09173805800	-71.31958637040
Seekonk Street Cemetery	Town of Norfolk	1.016	42.12126905480	-71.31034821630
Seekonk Street Cemetery	Town of Norfolk	4.288	42.12119143400	-71.30946495910
Bristol Corner	Town of Norfolk	0.383	42.10922620910	-71.31590232060
Sherwood Drive CR	Norfolk David Road Realty Trust	0.386	42.09364674060	-71.29824486060
Stop River Area K	Army Corps of Engineers	8.116	42.09413445120	-71.29754490440
Medway Street	Town of Norfolk	9.093	42.12397631360	-71.35321491210
Gold Street Well 1	Town of Norfolk	20.455	42.12766419640	-71.35466966160
Gold Street Well 1	Town of Norfolk	4.208	42.12831802360	-71.35761154330
Gold Street Well 1	Town of Norfolk	6.272	42.12944765210	-71.35464261790
Kingsbury Pond Access	Town of Norfolk	0.163	42.12123102640	-71.37310753800
Kingsbury Pond Access	Town of Norfolk	0.831	42.12155037280	-71.37548218100
Spring Valley Country Club	SPRING VALLEY COUNTRY CLUB INC	2.657	42.15838680320	-71.18010115760
Brook Meadow Country Club	FRANKSIM PROP LTD PARTNERSHIP	17.239	42.15182069400	-71.17448839820
Brook Meadow Country Club	FRANKSIM PROPERTIES INC	37.047	42.15570752880	-71.17728010960
Along Neponset River	Town of Canton	11.491	42.16230790870	-71.17661548030
Along Neponset River	Town of Canton	0.644	42.16400451480	-71.17546433160
Brook Meadow Country Club	FRANKSIM PROP LTD PARTNERSHIP	80.547	42.15887789410	-71.17381322520

SITE NAME	OWNER	SITE AREA (ACRES)	LATITUDE	LONGITUDE
Along Neponset River	Town of Canton	0.310	42.16485893100	-71.17566946150
Deer Hill School Fields	Town of Cohasset	0.617	42.23746545390	-70.81549803510
Deer Hill School Fields	Town of Cohasset	5.679	42.23689405830	-70.81520742900
Little League Field	Town of Cohasset	6.721	42.24035511120	-70.81704210520
Little League Field	Town of Cohasset	0.483	42.24176202870	-70.81547560250
Sharon Fish And Game Club	SHARON FISH AND GAME CLUB	1.428	42.11898265210	-71.15663981050
Sharon Fish And Game Club	SHARON FISH AND GAME CLUB	0.796	42.12097252940	-71.15837868290
Poor Meadow Brook WMA	Department of Fish and Game	8.135	42.02629594570	-70.90091777910
West End School Lot	Town of Dover	2.801	42.23710472790	-71.31996340990
Chase CR	Chase Theodore and Dorothea	7.482	42.23411781430	-71.32005370040
	Town of Dedham	2.148	42.22495862090	-71.14521160430
Waldo Playground	Town of Arlington	0.181	42.40494240670	-71.13619092860
Hockomock Swamp WMA	Department of Fish and Game	37.390	41.98754300330	-71.05271738210
Hockomock Swamp WMA	Department of Fish and Game	67.792	41.99054830530	-71.04992415080
Hockomock Swamp	Town of West Bridgewater	0.689	41.98363306860	-71.05430342920
Hockomock Swamp WMA	Department of Fish and Game	5.615	42.01727236340	-71.10669658700
Conservation Land	Town of Easton	6.424	42.00518797520	-71.09201315220
Hockomock Swamp WMA	Department of Fish and Game	6.457	41.99759451040	-71.09268412610
Ard Righ Estates Conservation Area	Dover Land Conservation Trust	2.733	42.22028401000	-71.30629488020
Ard Righ Estates Conservation Area	Dover Land Conservation Trust	2.737	42.22083197840	-71.30613026490
Ard Righ Estates Conservation Area	Dover Land Conservation Trust	2.942	42.22143489340	-71.30593759770
Ard Righ Estates Conservation Area	Dover Land Conservation Trust	2.035	42.22206782400	-71.30569838920
Ard Righ Estates Conservation Area	Dover Land Conservation Trust	2.657	42.22299900880	-71.30540403060
Channing Conservation Area	Town of Dover	88.473	42.22761693170	-71.30036665470
Camp Wing	Town of Duxbury	2.784	42.08044313630	-70.74549475550
Camp Wing CR	Town of Duxbury	2.451	42.07969705030	-70.74695824990
North River Conservation Land	Town of Norwell	0.792	42.12938375720	-70.78294823900
North River Conservation Land	Town of Norwell	0.839	42.12929528340	-70.78398790890
North River Conservation Land	Town of Norwell	2.236	42.13000388190	-70.78281709970
North River Conservation Land	Town of Norwell	4.050	42.12998712810	-70.78447282330
Stetson Kindred CR	Stetson Kindred of America Inc	38.389	42.12889246430	-70.78523309760
Stetson Meadows	Town of Norwell	8.733	42.12059120050	-70.77906202190
Stetson Meadows	Town of Norwell	70.499	42.12234605530	-70.78491791570
Stetson Meadows	Town of Norwell	25.112	42.12482876130	-70.78052448550
Stetson Meadows	Town of Norwell	44.579	42.12563273050	-70.78837697080
Stetson Meadows	Town of Norwell	3.754	42.12789823950	-70.78242503780
Stetson Meadows	Town of Norwell	1.102	42.12879649010	-70.77979711580
Stetson Meadows	Town of Norwell	16.536	42.12786460800	-70.78083325900
North River Conservation Land	Town of Norwell	3.682	42.13715256570	-70.78264641410
The Hollow	OURS FREDERICK H ST	32.295	42.13580358860	-70.78346042200
The Hollow	OURS FREDERICK H ST	69.135	42.13814764290	-70.79113055200
Hall Conservation Land	Town of Norwell	3.592	42.11972611120	-70.80498594620
	Town of Norwell	6.863	42.12122832080	-70.79899072670
	Town of Norwell	2.081	42.12297342670	-70.79436851020
	Town of Norwell	1.799	42.12458364360	-70.79806429140
Blue Hills Reservation	DCR - Division of State Parks and Recreation	33.384	42.20555201950	-71.10591428490
Blue Hills Reservation	DCR - Division of State Parks and Recreation	20.596	42.20627745420	-71.10335715670
Blue Hills Reservation	DCR - Division of State Parks and Recreation	0.025	42.20875046650	-71.10241706940

SITE NAME	OWNER	SITE AREA (ACRES)	LATITUDE	LONGITUDE
Blue Hills Reservation	DCR - Division of State Parks and Recreation	274.734	42.20945662750	-71.09092538370
	Town of Marshfield	0.093	42.11052098110	-70.69401072940
	Town of Marshfield	4.106	42.12835557950	-70.72682851210
	Town of Marshfield	8.940	42.13591500100	-70.72110960470
Carolina Hill Woodlands	Town of Marshfield	1.132	42.12978660390	-70.71156927110
Carolina Hill Woodlands	Town of Marshfield	6.851	42.13059567600	-70.71331287250
South Shore Natural Science Center	SOUTH SHORE NATURAL SCIENCE CENTER INC	1.456	42.10834931110	-70.69523818850
South Shore Natural Science Center	SOUTH SHORE NATURAL SCIENCE CENTER INC	1.799	42.10846486880	-70.69306374410
South Shore Natural Science Center	SOUTH SHORE NATURAL SCIENCE CENTER INC	0.582	42.10895708640	-70.69403177180
South Shore Natural Science Center	SOUTH SHORE NATURAL SCIENCE CENTER INC	2.397	42.10875159210	-70.69574103140
South Shore Natural Science Center	SOUTH SHORE NATURAL SCIENCE CENTER INC	0.041	42.10961646010	-70.69494147580
South Shore Natural Science Center	SOUTH SHORE NATURAL SCIENCE CENTER INC	2.102	42.10931553420	-70.69616969760
South Shore Natural Science Center	SOUTH SHORE NATURAL SCIENCE CENTER INC	1.614	42.10947476280	-70.69425296170
South Shore Natural Science Center	SOUTH SHORE NATURAL SCIENCE CENTER INC	0.951	42.10978876290	-70.69670641030
South Shore Natural Science Center	SOUTH SHORE NATURAL SCIENCE CENTER INC	0.091	42.10996121800	-70.69353937590
South Shore Natural Science Center	SOUTH SHORE NATURAL SCIENCE CENTER INC	0.092	42.11001954140	-70.69437407590
South Shore Natural Science Center	SOUTH SHORE NATURAL SCIENCE CENTER INC	0.193	42.11010747590	-70.69322936850
Blue Hills Reservation	DCR - Division of State Parks and Recreation	26.896	42.23340468330	-71.06339959430
Blue Hills Reservation	DCR - Division of State Parks and Recreation	0.232	42.23595132820	-71.06800221320
Blue Hills Reservation	DCR - Division of State Parks and Recreation	65.495	42.23598095910	-71.06354042920
	Milton Land Conservation Trust	1.467	42.26282230800	-71.06760081080
Kelso CR	Kelso Realty Trust	5.696	42.01043709200	-70.67465836640
Kelso CR	Kelso Realty Trust	0.086	42.01126868230	-70.67313827440
Kelso CR	Kelso Realty Trust	0.589	42.01140675340	-70.67268831520
Brewster Woods	Wildlands Trust	4.017	42.01237113360	-70.67546645290
Kelso CR	Kelso Realty Trust	10.875	42.01217038790	-70.67397448400
Kelso CR	Kelso Realty Trust	6.489	42.01352227350	-70.67270882340
	Milton Land Conservation Trust	1.182	42.26257124350	-71.05507183670
Kingsbury Pond Access	Town of Norfolk	0.147	42.12437233110	-71.37591787300
Kingsbury Pond Access	Town of Norfolk	0.144	42.12443251850	-71.37608843690
Kingsbury Pond Access	Town of Norfolk	0.161	42.12448901780	-71.37625589900
Kingsbury Pond Access	Town of Norfolk	0.145	42.12449491720	-71.37718456340
Grove Street	Town of Norfolk	21.236	42.11324411150	-71.34119914270
Railroad Seekonk Street	Town of Norfolk	7.951	42.12691738110	-71.30769452560
329 Main Street	Town of Norfolk	1.092	42.10977966490	-71.35416461160
Off Medway Street	Town of Norfolk	8.012	42.12460301780	-71.35555542370
Lind Farm	Town of Norfolk	1.213	42.09728035100	-71.30526071620
Lind Farm	Town of Norfolk	25.350	42.09536553890	-71.30673467090
Lind Farm	Town of Norfolk	64.142	42.09572630660	-71.31012955070
ACOE Easement	X	8.780	42.14777223380	-71.30942952350
Noon Hill Avenue	Town of Norfolk	1.817	42.14848805410	-71.31238497350
ACOE Easement	X	2.271	42.14920290760	-71.31229801520
ACOE Easement	X	3.746	42.14898709010	-71.31075018730
ACOE Easement	X	7.353	42.14888057910	-71.30826418740
ACOE Easement	X	4.732	42.14871060590	-71.30655394770
ACOE Easement	X	35.481	42.14663314240	-71.30253335890
	Army Corps of Engineers	17.524	42.13832715200	-71.30226050360
	Army Corps of Engineers	16.736	42.14011244500	-71.30051823560

SITE NAME	OWNER	SITE AREA (ACRES)	LATITUDE	LONGITUDE
Town Hill	Town of Norfolk	1.658	42.11906953100	-71.32546825430
Norfolk Trout Club	NORFOLK TROUT CLUB	72.964	42.14150858750	-71.34023507830
Upland Game Club	UPLAND GAME CLUB	99.850	42.14501120690	-71.34252600640
Stony Brook Wildlife Sanctuary	Massachusetts Audubon Society	15.797	42.10373882270	-71.32140000530
Stony Brook Wildlife Sanctuary	Massachusetts Audubon Society	8.959	42.10135115170	-71.31380473990
Stony Brook Wildlife Sanctuary	Massachusetts Audubon Society	13.531	42.10265983950	-71.31483152050
Stony Brook Wildlife Sanctuary	Massachusetts Audubon Society	45.193	42.10484095150	-71.31306402680
	Land Preservation Society of Norton	3.885	42.01015890930	-71.16308928510
	Land Preservation Society of Norton	7.686	41.99219553000	-71.11123501120
Sharon Fish And Game Club	SHARON FISH AND GAME CLUB	23.782	42.12050283970	-71.15331153110
Sharon Fish And Game Club	SHARON FISH AND GAME CLUB	0.257	42.12252358480	-71.15428821260
Sharon Fish And Game Club	SHARON FISH AND GAME CLUB	0.283	42.12256185690	-71.15445848680
Sharon Fish And Game Club	SHARON FISH AND GAME CLUB	3.046	42.12254997700	-71.15355879250
Sharon Fish And Game Club	SHARON FISH AND GAME CLUB	21.258	42.12118438310	-71.15629871640
Fowl Meadows	Town of Sharon	2.854	42.15854307030	-71.18531516740
Fowl Meadows	Town of Sharon	0.869	42.15923499180	-71.18461319910
Fowl Meadows	Town of Sharon	20.239	42.15893785650	-71.18726136380
Fowl Meadows Consv Land	Town of Sharon	2.598	42.15966363630	-71.18584549640
Fowl Meadows Consv Land	Town of Sharon	14.489	42.16049220710	-71.18406013760
Spring Valley Country Club	SPRING VALLEY COUNTRY CLUB	4.337	42.16128848700	-71.18297022640
Neponset Valley Lands	Town of Norwood	1.737	42.16400153020	-71.18905268110
Neponset Valley Lands	Town of Norwood	1.572	42.16435799430	-71.18887898890
Fowl Meadows Conservation Area	Town of Sharon	83.320	42.16375211420	-71.18343765210
Neponset Valley Lands	Town of Norwood	45.492	42.16712113520	-71.18610853360
Neponset Valley Lands	Town of Norwood	2.999	42.16926801370	-71.18420570250
Neponset Valley Lands	Town of Norwood	5.313	42.16964027370	-71.18333772390
Spring Brook Conservation Area	Town of Walpole	15.371	42.13266411000	-71.23875224820
Walpole Country Club	WALPOLE COUNTRY CLUB	32.585	42.13079856270	-71.22993237420
Spring Brook Conservation Area	Town of Walpole	26.119	42.13460799650	-71.23673086830
Walpole Country Club	WALPOLE COUNTRY CLUB	26.713	42.13489884640	-71.22902667640
Walpole Country Club	WALPOLE COUNTRY CLUB	95.329	42.13298134470	-71.23424513510
Neponset River Water Conservation Project	NORFOLK COUNTY	1.073	42.11624390200	-71.23880436450
Town Forest	Town of Walpole	21.577	42.11695302690	-71.24256765830
Neponset River Water Conservation Project	NORFOLK COUNTY	4.355	42.11922570790	-71.23876590990
Town Forest	Town of Walpole	140.854	42.12145199540	-71.24331955810
Little League Field	Town of Cohasset	19.879	42.24082265400	-70.81862995650
Little League Field	Town of Cohasset	8.706	42.24321191110	-70.81365953130
Cohasset Middle And High Schools Fields	Town of Cohasset	1.826	42.23138564080	-70.80945717030
Cohasset Middle And High Schools Fields	Town of Cohasset	0.183	42.23389117000	-70.80867043180
Cohasset Middle And High Schools Fields	Town of Cohasset	7.012	42.23329929840	-70.80954210740
Waldo Playground	Town of Arlington	0.102	42.40501637650	-71.13613244180
Walpole Street Conservation Area	Town of Dover	1.986	42.22077399810	-71.26338851050
Walpole Street Conservation Area	Town of Dover	2.047	42.22016428950	-71.26318364130
Powissett Farm	The Trustees of Reservations	1.960	42.22615037170	-71.25869145880
Powissett Farm	The Trustees of Reservations	2.098	42.22395086310	-71.26188162960
Powissett Farm	The Trustees of Reservations	16.467	42.21822376790	-71.25214504290
	Town of Dedham	1.065	42.22599905950	-71.14433270270
	Town of Dedham	1.365	42.22620116750	-71.14381572830

SITE NAME	OWNER	SITE AREA (ACRES)	LATITUDE	LONGITUDE
	Town of Dedham	0.374	42.22652887520	-71.14466803980
	Town of Dedham	0.563	42.22681986810	-71.14422987050
	Town of Dedham	0.225	42.22565017460	-71.14471623410
	Town of Dedham	0.302	42.22577001130	-71.14504239780
	Town of Dedham	1.961	42.22414133590	-71.14596393200
Waldo Playground	Town of Arlington	0.607	42.40515581090	-71.13592522330
	Town of Dedham	1.953	42.22376924420	-71.14642782550
	Town of Dedham	0.727	42.22421268670	-71.14752169590
	Town of Dedham	1.191	42.22508423280	-71.14887805540
Great Blue Herron Estates Conservation Area	Town of Foxborough	0.052	42.05522946590	-71.20250583910
Water Street Conservation Area	Town of Foxborough	0.658	42.05303548900	-71.25820162160
Cocasset River Park	Town of Foxborough	1.878	42.04606006870	-71.26178606270
Cocasset River Park	Town of Foxborough	0.633	42.04669152940	-71.26103752880
Rumford River Greenbelt	Town of Foxborough	0.081	42.04843950960	-71.20990127520
Rumford River Greenbelt	Town of Foxborough	0.804	42.04809457600	-71.20949691020
Weymouth Great Pond Water Supply Land	City of Weymouth	28.722	42.15745161720	-70.97494899540
Weymouth Great Pond Water Supply Land	City of Weymouth	34.116	42.16248237790	-70.97513478690
Weymouth Great Pond Water Supply Land	City of Weymouth	5.673	42.16470734770	-70.97646733840
Weymouth Great Pond Water Supply Land	City of Weymouth	1.313	42.16661050040	-70.97523370900
Weymouth Great Pond Water Supply Land	City of Weymouth	1.848	42.16632997770	-70.97144852720
Weymouth Great Pond Water Supply Land	City of Weymouth	0.094	42.16699363930	-70.97205508980
Weymouth Great Pond Water Supply Land	City of Weymouth	1.153	42.16732096830	-70.97189172110
Weymouth Great Pond Water Supply Land	City of Weymouth	4.714	42.16853974670	-70.97006084660
Weymouth Great Pond Water Supply Land	City of Weymouth	0.921	42.16811122160	-70.96854450800
Weymouth Great Pond Water Supply Land	City of Weymouth	0.244	42.16961453410	-70.96673765580
Weymouth Great Pond Water Supply Land	City of Weymouth	1.649	42.16790201760	-70.96620229310
Weymouth Great Pond Water Supply Land	City of Weymouth	36.591	42.16549616750	-70.96644554000
Weymouth Great Pond Water Supply Land	City of Weymouth	13.347	42.16175656110	-70.96444565310
Arthur I Negus Park	City of Weymouth	2.337	42.16237680610	-70.96362039880
Weymouth Great Pond Water Supply Land	City of Weymouth	22.759	42.15811466390	-70.96360953040
Weymouth Great Pond Water Supply Land	City of Weymouth	26.821	42.15359903700	-70.96371428160
Richard E Gifford Memorial Playground	City of Weymouth	2.383	42.14996062150	-70.96306222980
Weymouth Great Pond Water Supply Land	City of Weymouth	9.547	42.15069624310	-70.96430691620
Weymouth Great Pond Water Supply Land	City of Weymouth	37.402	42.14990265090	-70.96732197090
Thomas V Nash Primary School Playground	City of Weymouth	7.300	42.18596700960	-70.95814626350
Jefferson Cutter House and Whittemore Park	Town of Arlington	0.583	42.41567817440	-71.15236119160
Pond Meadow Park	Weymouth-Braintree Conservation-Recreation District	3.726	42.20056868800	-70.97887834010
Pond Meadow Park	Weymouth-Braintree Conservation-Recreation District	38.610	42.19819184750	-70.97966188150
Pond Meadow Park	Weymouth-Braintree Conservation-Recreation District	2.367	42.20108102550	-70.97915883060
Pond Meadow Park	Weymouth-Braintree Conservation-Recreation District	10.553	42.20058200470	-70.98260422340
Pond Meadow Park	Weymouth-Braintree Conservation-Recreation District	0.113	42.20155164420	-70.98008694890
Pond Meadow Park	Weymouth-Braintree Conservation-Recreation District	24.886	42.20210169650	-70.97340761970
Pond Meadow Park	Weymouth-Braintree Conservation-Recreation District	3.866	42.20358743500	-70.98270236050
Pond Meadow Park	Weymouth-Braintree Conservation-Recreation District	8.731	42.20370517420	-70.97932301040
Pond Meadow Park	Weymouth-Braintree Conservation-Recreation District	7.508	42.20348640600	-70.98095053420
Pond Meadow Park	Weymouth-Braintree Conservation-Recreation District	25.938	42.20443366750	-70.97330616440
Pond Meadow Park	Weymouth-Braintree Conservation-Recreation District	9.582	42.20651030070	-70.97321779880
Pond Meadow Park	Weymouth-Braintree Conservation-Recreation District	23.980	42.20674194710	-70.97836780830

SITE NAME	OWNER	SITE AREA (ACRES)	LATITUDE	LONGITUDE
Pond Meadow Park	Weymouth-Braintree Conservation-Recreation District	15.987	42.20800166370	-70.97198779430
Pond Meadow Park	Weymouth-Braintree Conservation-Recreation District	16.720	42.20854910580	-70.97552008080
Pond Meadow Park	Weymouth-Braintree Conservation-Recreation District	3.010	42.20951994380	-70.97314641700
Pond Meadow Park	Weymouth-Braintree Conservation-Recreation District	4.344	42.21013872020	-70.97410252160
Beaver Brook Elementary School Playground	Town of Abington	11.752	42.11851068490	-70.94191839920
Veterans Memorial Park	Town of Abington	8.626	42.11967481060	-70.94426769320
Charlie Brown Park	Town of Abington	0.698	42.11422665670	-70.94128116130
Island Grove Park	Town of Abington	19.092	42.11216248890	-70.93844098780
Hillside Cemetery	West Abington Cemetery Association	0.653	42.13652252220	-70.97622340120
Shumatuscacant River Conservation Area	County of Plymouth	4.016	42.10368987820	-70.93890063080
Shumatuscacant River Conservation Area	County of Plymouth	0.622	42.10413846460	-70.93986630100
Shumatuscacant River Conservation Area	County of Plymouth	0.895	42.10421374000	-70.94051524380
The Edmund and Grace Wright Tracts	Town of Abington	0.125	42.10408649750	-70.94009334520
Kingston State Forest	DCR - Division of State Parks and Recreation	5.556	41.95906186440	-70.75438334470
Kingston State Forest	DCR - Division of State Parks and Recreation	11.667	41.96059807010	-70.75136823750
Stoughton Memorial Conservation Land	Town of Stoughton	89.878	42.09776102750	-71.10972927850
Stoughton Memorial Conservation Land	Town of Stoughton	12.026	42.10628780870	-71.11397746750
Stoughton Memorial Conservation Land	Town of Stoughton	10.710	42.10351346720	-71.11268883280
Stoughton Memorial Conservation Land	Town of Stoughton	10.726	42.10417121680	-71.11145201700
Stoughton Memorial Conservation Land	Town of Stoughton	54.485	42.10607192820	-71.10887814210
Foxborough Water Supply Land	Town of Foxborough	0.968	42.04651449500	-71.26230952450
Spring Street Conservation Area	Town of Foxborough	0.187	42.04497942290	-71.21911303990
Spring Street Conservation Area	Town of Foxborough	0.189	42.04414324700	-71.21973427250
Spring Street Conservation Area	Town of Foxborough	0.131	42.04434034130	-71.21877761680
Spring Street Conservation Area	Town of Foxborough	0.419	42.04225337250	-71.21789376170
South Oaks Conservation Area	Town of Foxborough	0.344	42.03729641830	-71.23131300400
South Oaks Conservation Area	Town of Foxborough	0.910	42.03850429570	-71.23175547420
South Oaks Conservation Area	Town of Foxborough	3.716	42.03843562760	-71.22978092020
Weymouth Water Supply Land	City of Weymouth	16.517	42.19956745930	-70.95119819890
South Cove - Whitmans Pond Conservation Area	City of Weymouth	0.284	42.19635383130	-70.93929485920
South Cove - Whitmans Pond Conservation Area	City of Weymouth	0.183	42.19640930080	-70.93975815920
South Cove - Whitmans Pond Conservation Area	City of Weymouth	0.306	42.19664009500	-70.93939857100
South Cove - Whitmans Pond Conservation Area	City of Weymouth	0.189	42.19670704040	-70.93987904610
South Cove - Whitmans Pond Conservation Area	City of Weymouth	0.153	42.19674720120	-70.94020626940
Weymouth Water Supply Land	City of Weymouth	18.333	42.19853498270	-70.95098763160
Pond Meadow Park	Town of Braintree	0.178	42.21097314860	-70.97020409770
Pond Meadow Park	Weymouth-Braintree Conservation-Recreation District	3.875	42.21088057330	-70.97361902680
Pond Meadow Park	Weymouth-Braintree Conservation-Recreation District	14.082	42.21054715970	-70.97122905260
Pond Meadow Park	Weymouth-Braintree Conservation-Recreation District	4.765	42.21186306390	-70.97286829200
Pond Meadow Park	Weymouth-Braintree Conservation-Recreation District	13.468	42.21386716140	-70.97358498690
Pond Meadow Park	Weymouth-Braintree Conservation-Recreation District	7.683	42.20284297270	-70.97747620900
Porzio Park	City of Boston	0.686	42.36391755370	-71.02924581380
Porzio Park	City of Boston	1.676	42.36473499910	-71.02864625690
Eliot Norton Park	City of Boston	0.823	42.34922338390	-71.06592181600
The Edmund and Grace Wright Tracts	Town of Abington	0.112	42.10471641160	-70.94019366280
The Edmund and Grace Wright Tracts	Town of Abington	0.100	42.10475452760	-70.94033369520
Wright Meadow Conservation Area	Town of Abington	4.890	42.10245439200	-70.94002870400
Wright Meadow Conservation Area	Town of Abington	0.215	42.10302457240	-70.93938771750

SITE NAME	OWNER	SITE AREA (ACRES)	LATITUDE	LONGITUDE
The Edmund and Grace Wright Tracts	Town of Abington	0.177	42.10404339740	-70.94020863560
Wright Meadow Conservation Area	Town of Abington	3.521	42.10263965210	-70.93829491080
Kingston State Forest	DCR - Division of State Parks and Recreation	48.628	41.96419291140	-70.73777230780
Stoughton Memorial Conservation Land	Town of Stoughton	6.673	42.10352224560	-71.10853219760
Stoughton Memorial Conservation Land	Town of Stoughton	4.328	42.10273399840	-71.10493229740
Stoughton Memorial Conservation Land	Town of Stoughton	5.268	42.10378037980	-71.10638007590
Stoughton Memorial Conservation Land	Town of Stoughton	16.798	42.10444630290	-71.10395546450
Stoughton Memorial Conservation Land	Town of Stoughton	5.625	42.10166826520	-71.10308224940
Stoughton Memorial Conservation Land	Town of Stoughton	13.198	42.09995138530	-71.10273276450
Choate Park	Town of Medway	0.699	42.14719875370	-71.42764321250
Choate Park West	Town of Medway	23.896	42.14944873360	-71.43566697050
Choate Park West	Town of Medway	8.911	42.14930491060	-71.43071264650
Choate Park	Town of Medway	4.350	42.14937479180	-71.42675825610
Choate Park	Town of Medway	17.865	42.14938070910	-71.42807378310
Ridge Hill Reservation	Town of Needham	11.337	42.27890067530	-71.27348352380
Ridge Hill Reservation	Town of Needham	223.064	42.27487682220	-71.27675039790
Ridge Hill Reservation	Town of Needham	6.027	42.28038313400	-71.27178958130
Ridge Hill Reservation	Town of Needham	12.927	42.28044435440	-71.27008284400
Ridge Hill Reservation	Town of Needham	38.763	42.28269456720	-71.27171899020
Charles River Natural Valley Storage Area	Army Corps of Engineers	13.266	42.28392115660	-71.26817168590
Ridge Hill Reservation	Town of Needham	6.748	42.28609908620	-71.27530333780
William Seach Elementary School Playground	City of Weymouth	4.732	42.19753265680	-70.94403475170
Spy Pond Field	Town of Arlington	7.591	42.41259213240	-71.15295288210
Spy Pond Park	Town of Arlington	0.572	42.41193972500	-71.15060283670
Johnson Early Childhood Center Playground	City of Weymouth	5.611	42.23923481830	-70.94759612760
North Weymouth Cemetery	North Weymouth Cemetery Association	15.005	42.23402906650	-70.94633604660
Soldiers Monument	City of Weymouth	0.144	42.23288361200	-70.94468286920
North Weymouth Cemetery	North Weymouth Cemetery Association	2.470	42.23265344950	-70.94452796000
Abigail Adams Green	City of Weymouth	1.468	42.23110023080	-70.94395142070
Humphrey Field	City of Weymouth	2.835	42.21226248070	-70.93225017350
St Francis Xavier Cemetery	Roman Catholic Archdiocese of Boston	15.556	42.20344960880	-70.94694983350
South Cove - Whitmans Pond Conservation Area	City of Weymouth	0.217	42.19368329350	-70.93809732440
Frederick C Murphy Elementary School Playground	City of Weymouth	8.149	42.20586389690	-70.96176539060
Spy Pond Park	Town of Arlington	0.784	42.41152643690	-71.15002321890
Middle Street Conservation Area	City of Weymouth	8.729	42.19548450740	-70.95140895830
Middle Street Conservation Area	City of Weymouth	0.314	42.19561356700	-70.95269872570
Wessagusset Elementary School Playground	City of Weymouth	5.114	42.24643662380	-70.94436354510
Pratt's Meadow Conservation Area	City of Weymouth	16.537	42.23972525180	-70.94059436690
Ralph Talbot School Playground	City of Weymouth	7.733	42.17609639610	-70.93592016200
Crosby Playground	Town of Arlington	1.931	42.40808701320	-71.14054397600
Hardy School Playground	Town of Arlington	0.687	42.40407188930	-71.14487663120
Donnelly Property	Upper Charles Conservation Land Trust	1.336	42.20414713010	-71.31162209300
Donnelly Property	Upper Charles Conservation Land Trust	2.326	42.20571826230	-71.31213605930
Norfolk Hunt Club	Wardner Farm Trust	50.965	42.20569865830	-71.31413147430
Coleman Property	Upper Charles Conservation Land Trust	4.021	42.20274472560	-71.30944829930
Sawmill Brook Water Department Land	Town of Medfield Water Department Land	33.343	42.20124410990	-71.31773615650
	Commonwealth of Massachusetts	20.009	42.20409301580	-71.31819120030
Cronin CR	Cronin Michael J	6.714	42.20082750220	-71.31717716820

SITE NAME	OWNER	SITE AREA (ACRES)	LATITUDE	LONGITUDE
Abington Water Supply Land	Town of Abington	16.071	42.09652414820	-70.94017041380
Abington Water Supply Land	Town of Abington	1.763	42.09731182010	-70.94201692150
Hobart Meadow Conservation Area	Town of Whitman	101.957	42.09391995860	-70.93377229430
Hobart Meadow Conservation Area	Town of Whitman	6.643	42.09391629060	-70.94051259310
Ford Park Conservation Area	Town of Abington	1.377	42.09339820410	-70.93943125390
Ford Park Conservation Area	Town of Abington	0.637	42.09267259930	-70.93918180900
Memorial Field	Town of Whitman	6.587	42.08630412200	-70.93342601830
Memorial Field	Town of Whitman	0.242	42.08713978910	-70.93211752880
Mount Zion Cemetery	Town of Whitman	5.289	42.08496587130	-70.93794163470
Charles River Natural Valley Storage Area	Army Corps of Engineers	10.086	42.18764678540	-71.32910009560
Bridge Street CR	Curatola Michael Trustee of Kuma RT	0.195	42.18796951250	-71.32740845220
Charles River Natural Valley Storage Area	Sherman William E	6.596	42.18623091920	-71.32803535480
Charles River Natural Valley Storage Area	Army Corps of Engineers	4.937	42.16678490200	-71.39014016160
Charles River Natural Valley Storage Area	Town of Millis	56.868	42.16651583140	-71.38599461470
Charles River Natural Valley Storage Area	Army Corps of Engineers	4.091	42.16743273820	-71.39089449390
Charles River Natural Valley Storage Area	Army Corps of Engineers	2.477	42.16618327100	-71.39343646450
Sydney's Pond CR	Noonan Nancy A	1.972	42.25008467160	-70.86354184230
Stoughton Memorial Conservation Land	Town of Stoughton	4.842	42.09868198630	-71.10373075720
Stoughton Memorial Conservation Land	Town of Stoughton	6.587	42.10093742960	-71.10034706680
Stoughton Memorial Conservation Land	Town of Stoughton	14.956	42.08640019720	-71.11003898540
Ridge Hill Reservation	Town of Needham	28.063	42.28627135180	-71.27229717660
Charles River Natural Valley Storage Area	Army Corps of Engineers	4.864	42.28749636960	-71.27098135530
Charles River Natural Valley Storage Area	Army Corps of Engineers	10.628	42.28799026910	-71.27029415330
Ridge Hill Reservation	Town of Needham	19.215	42.27771447450	-71.28235313030
Ridge Hill Reservation	Town of Needham	15.966	42.28126648970	-71.28004529310
Charles River Natural Valley Storage Area	Army Corps of Engineers	10.296	42.27274927650	-71.26939284540
Noyes Park	Town of Needham	0.200	42.28302813490	-71.25271249280
Needham Conservation Land	Town of Needham	0.728	42.28242803720	-71.24162337810
Needham Conservation Land	Town of Needham	3.270	42.28238101530	-71.23968821780
Girl Scout Camp	Town of Needham	0.319	42.28647003670	-71.23985343550
Memorial Park	Town of Needham	12.323	42.28622245850	-71.23372719680
Girl Scout Camp	Town of Needham	20.658	42.28598618100	-71.24018589990
Rosemary Pool Complex	Town of Needham	0.738	42.28814422460	-71.23815910790
Magnolia Park and Field	Town of Arlington	0.467	42.40035166670	-71.14326574670
Magnolia Park and Field	Town of Arlington	0.466	42.40042464990	-71.14399549030
Magnolia Park and Field	Town of Arlington	0.498	42.40075464940	-71.14338358060
Magnolia Park	Town of Arlington	1.175	42.40064105890	-71.14245094560
Magnolia Park and Field	Town of Arlington	0.136	42.40097525980	-71.14297871510
Magnolia Park	Town of Arlington	0.249	42.40007849890	-71.14377126570
Leslie Ellis School Playground	Town of Arlington	0.606	42.41024705700	-71.14547139010
Ralph Talbot School Playground	City of Weymouth	3.726	42.17464068250	-70.93594352430
Ralph Talbot School Playground	City of Weymouth	6.586	42.17483921260	-70.93743211840
Mount Hope Cemetery	Mount Hope Cemetery Association	17.953	42.18081976830	-70.93510166800
Magnolia Park and Field	Town of Arlington	0.204	42.40109217120	-71.14275803830
Magnolia Park and Field	Town of Arlington	1.126	42.40043352330	-71.14372801200
Nature Walk CR	Sun Life Assurance Company of Canada	1.124	42.31326610120	-71.23679740260
Nature Walk CR	Sun Life Assurance Company of Canada	0.558	42.31351844490	-71.23728968720
Charles River Natural Valley Storage Area	Army Corps of Engineers	34.013	42.16274607320	-71.38622341940

SITE NAME	OWNER	SITE AREA (ACRES)	LATITUDE	LONGITUDE
Charles River Natural Valley Storage Area	Army Corps of Engineers	12.610	42.16101162630	-71.38124723090
Charles River Natural Valley Storage Area	Army Corps of Engineers	6.953	42.15943494530	-71.38743696400
Charles River Natural Valley Storage Area	Army Corps of Engineers	2.860	42.16001404060	-71.38573270420
Charles River Natural Valley Storage Area	Army Corps of Engineers	4.260	42.15727095390	-71.38709319660
Charles River Natural Valley Storage Area	Army Corps of Engineers	9.511	42.16792950980	-71.38408357880
Charles River Natural Valley Storage Area	Army Corps of Engineers	3.969	42.16790195640	-71.39043229020
Rosemary Pool Complex	Town of Needham	1.192	42.28787711350	-71.23764186130
George H Gay Park	Town of Needham	0.508	42.27627201750	-71.21363157480
Needham Golf Club	Needham Golf Club	8.593	42.27601682880	-71.21806219420
Old Fire Lot	Town of Needham	0.651	42.27689280690	-71.21787938550
Needham Water Supply Land	Town of Needham	3.281	42.27746869950	-71.21885935480
Pollard Junior High School Athletic Fields	Town of Needham	3.869	42.27483378710	-71.22641246940
Skateboard Park	City of Weymouth	1.435	42.21601698420	-70.92300340710
Herring Run Park	City of Weymouth	0.145	42.21504804630	-70.92342955900
Whitmans Pond Park	City of Weymouth	0.557	42.20714683460	-70.94283525530
Walter Gagnon Park	City of Weymouth	2.134	42.19355205830	-70.96797245490
Paomet-Wituwamat Conservation Area	City of Weymouth	1.667	42.24790107710	-70.94927499910
Call Road Conservation Area	City of Weymouth	3.880	42.24127786300	-70.93482417270
Brewster Road Conservation Area	City of Weymouth	0.122	42.23764925970	-70.95032431730
Raleigh Road Conservation Area	City of Weymouth	0.127	42.20873429810	-70.92814992440
Front Street Conservation Area	City of Weymouth	0.364	42.19425392040	-70.95849557960
Whortleberry Pond Conservation Area	City of Weymouth	0.815	42.19705225970	-70.94842586370
Whortleberry Pond Conservation Area	City of Weymouth	0.322	42.19498084950	-70.94795099050
Whortleberry Pond Conservation Area	City of Weymouth	0.209	42.19506547390	-70.94854015050
South Cove - Whitmans Pond Conservation Area	City of Weymouth	0.213	42.19441366980	-70.93771046020
South Cove - Whitmans Pond Conservation Area	City of Weymouth	0.486	42.19427217530	-70.93732273820
South Cove - Whitmans Pond Conservation Area	City of Weymouth	0.089	42.19414738370	-70.93700863270
Mill River Conservation Area	City of Weymouth	0.239	42.18408834330	-70.96178074370
Whitman Town Park	Town of Whitman	14.182	42.08293648250	-70.93444745600
West Middle School Athletic Fields	Town of Whitman	19.096	42.07814223520	-70.95823531510
Ford Park Conservation Area	Town of Abington	0.954	42.09306947410	-70.93908056270
Hobart Meadow Conservation Area	Town of Whitman	7.351	42.09080133650	-70.93513161050
Hobart Meadow Conservation Area	Town of Whitman	1.017	42.08891236620	-70.93657992350
Hobart Meadow Conservation Area	Town of Whitman	2.376	42.08847848340	-70.93357558940
Ballfield	Town of Whitman	2.186	42.08781308900	-70.93178136040
Alden Street Conservation Area	Town of Whitman	1.352	42.08497061840	-70.93529630500
Lakeview Street Conservation Area	Town of Whitman	0.613	42.08786097110	-70.93616701340
Hurd Brook CR	Sun Life Assurance Company of Canada	1.213	42.31390643870	-71.23606062120
Hurd Brook CR	Sun Life Assurance Company of Canada	0.716	42.31458727430	-71.23512636170
Hurd Brook CR	Sun Life Assurance Company of Canada	1.147	42.31286909950	-71.23689491870
Hurd Brook CR	Sun Life Assurance Company of Canada	0.147	42.31501671600	-71.23491335230
Hurd Brook CR	Sun Life Assurance Company of Canada	1.913	42.31373409170	-71.23804938980
Carolyn Road Conservation Area	City of Weymouth	0.451	42.18120392970	-70.96032731220
Bradford Torrey Bird Sanctuary	City of Weymouth	0.247	42.18393903720	-70.95444891240
Brewster Road Conservation Area	City of Weymouth	0.297	42.23817380490	-70.95045271470
Cadman Conservation Area	City of Weymouth	6.414	42.23259279350	-70.95003737530
Jaffrey Street Conservation Area	City of Weymouth	1.348	42.22477427930	-70.94774466730
Herring Run Park	City of Weymouth	3.247	42.21792246260	-70.92252746140

SITE NAME	OWNER	SITE AREA (ACRES)	LATITUDE	LONGITUDE
Whortleberry Pond Conservation Area	City of Weymouth	0.039	42.19520499530	-70.94903401390
Whortleberry Pond Conservation Area	City of Weymouth	0.951	42.19486900650	-70.94731800270
Whortleberry Pond Conservation Area	City of Weymouth	0.633	42.19691701480	-70.94550910550
South Cove - Whitmans Pond Conservation Area	City of Weymouth	0.352	42.19336582950	-70.93858159870
South Cove - Whitmans Pond Conservation Area	City of Weymouth	0.107	42.19355226760	-70.93823092400
King Philip Street Conservation Area	City of Weymouth	1.814	42.17423132310	-70.96392594540
Royden Road Conservation Area	City of Weymouth	1.563	42.17399342970	-70.96099823370
King Philip Street Conservation Area	City of Weymouth	1.179	42.17311743920	-70.96287994820
Wampum Street Conservation Area	City of Weymouth	2.946	42.17201137110	-70.97507957360
Mill River Conservation Area	City of Weymouth	0.788	42.17259916330	-70.96181246590
Mill River Conservation Area	City of Weymouth	0.562	42.17212139580	-70.96150500510
St Francis Cemetery	Roman Catholic Archdiocese of Boston	15.786	42.11457090230	-71.25189418560
Nipper Maher Park	City of Waltham	19.641	42.36995962290	-71.25292619800
Coulton Park	Town of Needham	0.448	42.27558413080	-71.22410247760
Needham Golf Club	Needham Golf Club	3.969	42.27207245440	-71.21574232910
DeFazio Complex	Town of Needham	18.209	42.27361160740	-71.22404416040
DeFazio Complex	Town of Needham	4.784	42.27364239810	-71.22133537140
Needham Golf Club	Needham Golf Club	46.492	42.27369920500	-71.21696272840
Needham Reservoir	Town of Needham	1.364	42.26940861260	-71.21966327720
Needham Reservoir	Town of Needham	0.442	42.27019632180	-71.21865991440
Mill River Conservation Area	City of Weymouth	5.217	42.17256211730	-70.96013450450
Old Swamp River Conservation Area	City of Weymouth	6.351	42.17043173310	-70.92570175980
Main Street Conservation Area	City of Weymouth	2.137	42.16542502200	-70.95613833950
Randolph Street Conservation Area	City of Weymouth	3.198	42.15819846680	-70.97756785890
Monument Park	Town of Arlington	0.213	42.41406542640	-71.15017221000
Thorndike Field	Town of Arlington	6.110	42.39950691120	-71.14562996390
	Town of Medfield	0.678	42.20242261400	-71.32177032540
	Town of Medfield	0.679	42.20367110690	-71.32214675290
	Town of Medfield	1.968	42.20334821110	-71.32168359880
	Town of Medfield	1.148	42.20362815190	-71.32118393140
	Town of Medfield	0.495	42.20421188590	-71.32066621610
	Town of Medfield	0.454	42.20467101830	-71.32121417110
	Town of Medfield	0.460	42.20480463460	-71.32088256880
Hobart Meadow Conservation Area	Town of Whitman	0.038	42.08705272090	-70.93299364450
Hobart Meadow Conservation Area	Town of Whitman	1.311	42.08755630580	-70.93293386970
Cole School Playground	Town of Norwell	7.720	42.16789398890	-70.88070576750
Washington Street Cemetery	Town of Norwell	10.060	42.15930883160	-70.86195561680
Norwell Water Supply Land	Town of Norwell	3.806	42.17928380970	-70.86435713420
Norwell Water Supply Land	Town of Norwell	2.879	42.17975106870	-70.86297111890
Norwell Water Supply Land	Town of Norwell	23.348	42.17944460960	-70.86558887320
Norwell Water Supply Land	Town of Norwell	17.663	42.17831232880	-70.86792834610
Norwell Water Supply Land	Town of Norwell	20.803	42.17777236290	-70.87044890520
Norwell Water Supply Land	Town of Norwell	27.911	42.17817223800	-70.87392309530
McKenna Marsh Conservation Area	Town of Norwell	3.926	42.18021512210	-70.87400644440
Norwell Water Supply Land	Town of Norwell	7.667	42.18010177380	-70.87196877140
Fuller Brook Conservation Area	Town of Wellesley	5.532	42.29312615470	-71.27488566180
Needham Reservoir	Town of Needham	0.830	42.27048770760	-71.21884960470
Oliver Ames Parker Reservation	Town of Easton	36.271	42.06490329520	-71.12374505540

SITE NAME	OWNER	SITE AREA (ACRES)	LATITUDE	LONGITUDE
Easton Town Forest	Town of Easton	73.491	42.06142717430	-71.12662347370
Mitchell School Fields	Town of Needham	3.228	42.28861001910	-71.22390525400
Needham Reservoir	Town of Needham	2.148	42.27132100250	-71.21779366770
Needham Reservoir	Town of Needham	4.562	42.27164619420	-71.21971932830
Broadmeadow School Fields	Town of Needham	4.979	42.27907784060	-71.20771631910
	Town of Needham	4.893	42.29857573600	-71.24370264510
Sweet Preserve	Town of Needham	0.455	42.29506044850	-71.24618103150
Sweet Preserve	Town of Needham	3.971	42.29482622070	-71.24523329680
Sweet Preserve	Town of Needham	0.308	42.29531586940	-71.24606991250
Needham Golf Club	Needham Golf Club	2.765	42.27236534250	-71.21995509330
Needham Reservoir	Town of Needham	0.202	42.26982797610	-71.21975986950
Needham Reservoir	Town of Needham	0.040	42.27008578500	-71.22049064020
Birches Park	City of Weymouth	0.049	42.20498663670	-70.93132404000
Birches Park	City of Weymouth	0.551	42.20520334080	-70.93084130320
Back River Salt Marsh Conservation Area	City of Weymouth	0.907	42.22442190770	-70.92041007110
Back River Salt Marsh Conservation Area	City of Weymouth	13.410	42.22316559120	-70.92229874750
Great Esker Park	City of Weymouth	137.303	42.23477128750	-70.92933772430
Julia Road Playground	City of Weymouth	9.662	42.23517563310	-70.93189769990
Thorndike Field	Town of Arlington	0.939	42.40034397740	-71.14607875600
Thorndike Field	Town of Arlington	0.992	42.40058224830	-71.14618082510
Box District Park	City of Chelsea	0.320	42.39316280210	-71.02851920640
Clippership Park	City of Medford	1.528	42.41662037600	-71.10780358810
Krystle Campbell Peace Garden	City of Medford	0.442	42.41664583320	-71.10585615360
Salem Street Burying Ground	City of Medford	0.816	42.41816427650	-71.10757068710
Woodlawn Cemetery	Town of Wellesley	46.135	42.29531106290	-71.27848087020
Stoughton Memorial Conservation Land	Town of Stoughton	26.288	42.08705086450	-71.10579285920
Stoughton Memorial Conservation Land	Town of Stoughton	3.623	42.08488233870	-71.10900451170
Stoughton Memorial Conservation Land	Town of Stoughton	19.110	42.08814720850	-71.10923155840
Stoughton Memorial Conservation Land	Town of Stoughton	1.774	42.08974875740	-71.11083986290
Stoughton Memorial Conservation Land	Town of Stoughton	18.740	42.08980642100	-71.10768483240
Stoughton Memorial Conservation Land	Town of Stoughton	66.672	42.09571019670	-71.10378080060
Stoughton Memorial Conservation Land	Town of Stoughton	15.019	42.09231421060	-71.10162409880
Stoughton Memorial Conservation Land	Town of Stoughton	14.654	42.09542458270	-71.10875576490
Hillside Elementary School Fields	Town of Needham	2.124	42.29548343710	-71.24109388280
Sweet Preserve	Town of Needham	3.766	42.29560484860	-71.24746962660
Conservation Land	Town of Needham	0.284	42.29314581990	-71.24044626810
Sierra Hills Estates Conservation Area	Town of Easton	10.330	42.01378929130	-71.14966902300
Thoreau Drive Conservation Area	Town of Easton	37.441	42.01589057440	-71.13853745740
Foundry Street Conservation Area	Town of Easton	26.453	42.00893406580	-71.13717349750
Needham Town Nursery	Town of Needham	4.858	42.27003623780	-71.29830060580
Needham Town Nursery	Town of Needham	3.076	42.27053066540	-71.29901171200
Needham Water Supply Land	Town of Needham	65.181	42.26806446690	-71.29500038090
Lovell Playground	City of Weymouth	13.663	42.21747991400	-70.92384688040
Academy Avenue School Playground	City of Weymouth	11.865	42.21949242770	-70.94248939500
William A. Connell Sr. Recreation Center	DCR - Division of State Parks and Recreation	6.495	42.21905908460	-70.95466254340
Norwell Water Supply Land	Town of Norwell	7.782	42.18065692700	-70.87083115760
Norwell Water Supply Land	Town of Norwell	21.710	42.18149496360	-70.86876008320
George Washington Forest	Town of Hingham	58.337	42.19499428690	-70.87154823040

SITE NAME	OWNER	SITE AREA (ACRES)	LATITUDE	LONGITUDE
George Washington Forest	Town of Hingham	48.704	42.20037260060	-70.87162807170
Whortleberry Hollow Conservation Area	Hingham Land Conservation Trust	12.724	42.18432801040	-70.89945915320
Charles River Natural Valley Storage Area	Town of Millis	8.805	42.16837798310	-71.38386960430
Charles River Natural Valley Storage Area	Simpson Wayne A	1.142	42.16840608890	-71.39199821430
Charles River Natural Valley Storage Area	Simpson Wayne A	3.892	42.16993452050	-71.39274089790
Charles River Natural Valley Storage Area	Town of Millis	28.061	42.16896754120	-71.38556762660
Charles River Natural Valley Storage Area	Army Corps of Engineers	9.167	42.16865195620	-71.37835448110
Charles River Natural Valley Storage Area	Army Corps of Engineers	23.824	42.17019125050	-71.38380671270
Stoughton Memorial Conservation Land	Town of Stoughton	19.093	42.08992861430	-71.09949673780
Stoughton Memorial Conservation Land	Town of Stoughton	5.042	42.10559226610	-71.11515318400
Lansing Bennett Forest	Town of Duxbury	1.281	42.05063733520	-70.76338988820
Lansing Bennett Forest	Town of Duxbury	4.942	42.05050223970	-70.76161276220
Swanson Conservation Area	Town of Duxbury	11.465	42.05290378830	-70.75819704960
Franklin Heights Conservation Area	Town of Duxbury	23.730	42.05234852680	-70.75641362830
Keene Street Conservation Area	Town of Duxbury	0.924	42.05549687530	-70.76475889460
	GREENWAY H	5.407	42.26507274050	-71.28377166370
	SCOTT R L	6.579	42.26599442660	-71.28430041470
	GREENWAY H D S AND J	4.448	42.26651154130	-71.28544807890
	LYMAN J AND C	23.430	42.26724934960	-71.28829914160
	GREENWAY H	3.793	42.26300044580	-71.28186250140
	GREENWAY H	0.614	42.26745571430	-71.28464152380
	GREENWAY H	12.820	42.26336079270	-71.28313205230
	Town of Needham	12.935	42.29219385340	-71.21654213510
Parkland	Town of Needham	28.967	42.27425684520	-71.20045898240
Gravel Bank	Town of Needham	2.761	42.27810627470	-71.20271014560
Needham Park Land	Town of Needham	14.832	42.28034809620	-71.20267448070
Needham Park Land	Town of Needham	8.022	42.28619703850	-71.20930183270
Library Street Park	City of Chelsea	0.039	42.39272793600	-71.02859612380
Medway Water Supply Land	Town of Medway	10.754	42.16152552020	-71.39354583540
Charles River Natural Valley Storage Area	Army Corps of Engineers	1.515	42.18006455890	-71.31329204960
Keene Street Conservation Area	Town of Duxbury	1.113	42.05444561180	-70.76336484280
Summer Street Conservation Area	Town of Duxbury	1.571	42.05553641660	-70.76564322940
Summer Street Conservation Area	Town of Duxbury	1.793	42.05601078600	-70.76600536680
Summer Street Conservation Area	Town of Duxbury	4.803	42.05521450070	-70.76723624330
Summer Street Conservation Area	Town of Duxbury	1.987	42.05384353840	-70.76631882520
Sachem Lodge Cemetery	Town of Pembroke	1.117	42.05775107760	-70.77742869780
High Street Conservation Area	Town of Duxbury	20.897	42.04899281450	-70.77741515410
High Street Conservation Area	Town of Duxbury	6.033	42.05039773340	-70.77424122370
Thaddeus Chandler Sanctuary	Town of Duxbury	0.956	42.04500618930	-70.75623269230
Trout Farm Conservation Area	Town of Duxbury	122.365	42.05031034520	-70.75107388950
Trait Farm Conservation Area	Town of Duxbury	14.021	42.04770952550	-70.75602812490
Trait Farm Conservation Area	Town of Duxbury	3.465	42.04664475680	-70.75495028200
Trout Farm Conservation Area	Town of Duxbury	66.076	42.05243980690	-70.74545448180
Vine Street Conservation Area	Town of Duxbury	21.669	42.04993481030	-70.73724847130
King Philip's Path Conservation Area	Town of Duxbury	10.055	42.05447177740	-70.73875183570
Duxbury Plantation Lane Conservation Area	Town of Duxbury	3.717	42.05760376160	-70.73410341480
Duxbury Plantation Conservation Area	Town of Duxbury	0.842	42.05858482500	-70.72888806060
Duxbury Plantation Conservation Area	Town of Duxbury	0.995	42.05904035890	-70.72848490270

SITE NAME	OWNER	SITE AREA (ACRES)	LATITUDE	LONGITUDE
Congress Street Conservation Area	Town of Duxbury	6.992	42.05695368310	-70.73035871390
Duxbury Plantation Conservation Area	Town of Duxbury	0.439	42.05817835760	-70.72928348030
High School Fields	Town of Needham	2.305	42.28790793720	-71.23199068690
Charles River Peninsula	The Trustees of Reservations	34.542	42.25756200540	-71.26724900980
Conservation Land	Town of Needham	6.207	42.26296290550	-71.26249917410
Ridge Hill Reservation	Town of Needham	31.354	42.26631258550	-71.27435044940
Farley Pond	Town of Needham	5.799	42.26397527320	-71.24274206060
Farley Pond	Town of Needham	2.155	42.26462327840	-71.24411445830
Farley Pond	Town of Needham	5.568	42.26461435340	-71.24868458300
Farley Pond	Town of Needham	11.662	42.26438073320	-71.24640309900
Boy Scout Camp	Boy Scouts of America	33.975	42.26538215370	-71.25418719610
Town Forest	Town of Needham	6.753	42.26718195690	-71.25511709200
Town Forest	Town of Needham	63.807	42.26830570360	-71.24841054350
Town Forest	Town of Needham	32.409	42.27207189340	-71.25176812350
Town Forest	Town of Needham	43.613	42.27067793080	-71.25486652410
Claxton Field	Town of Needham	17.314	42.27462747280	-71.25936398340
Town Forest	Town of Needham	22.275	42.27386953800	-71.25516222320
Former Nike Site	Town of Needham	18.105	42.27376022750	-71.27245380920
High Rock School Athletic Fields	Town of Needham	2.416	42.27418362040	-71.24247327580
High Rock School Athletic Fields	Town of Needham	0.365	42.27469865850	-71.24246900330
Hillside Farms CR	Schiavi Realty Trust	4.930	42.23798098000	-71.42358848530
Cranberry Watershed Preserve	Town of Kingston	6.677	42.00484233190	-70.78400372860
Cranberry Watershed Preserve	Town of Kingston	11.362	42.00662547390	-70.78397971620
Cranberry Watershed Preserve	Town of Kingston	15.901	42.00746677110	-70.78165710350
Ruth Simmons Woodlot	Town of Duxbury	5.018	42.05199688750	-70.71446153650
Waiting Hill Preserve	Town of Duxbury	9.053	42.05146860840	-70.71144071240
Winslow Woodlot	Town of Duxbury	7.115	42.04926901260	-70.71476260520
Waiting Hill Preserve	Town of Duxbury	11.202	42.04822952070	-70.71258744580
Waiting Hill Preserve	Town of Duxbury	2.533	42.04804502830	-70.71382385080
Waiting Hill Preserve	Town of Duxbury	7.550	42.04730729960	-70.71754000780
Waiting Hill Preserve	Town of Duxbury	12.389	42.04718885900	-70.71517314120
Waiting Hill Preserve	Town of Duxbury	29.000	42.04944726470	-70.70785773820
Waiting Hill Preserve	Town of Duxbury	1.044	42.04480985930	-70.71839492570
Waiting Hill Preserve	Town of Duxbury	5.098	42.04482836750	-70.71740813350
Peterson Woodlot	Town of Duxbury	4.722	42.05028731630	-70.71280492630
Wadsworth Woodlot	Town of Duxbury	5.051	42.05177066810	-70.71317835370
Waiting Hill Preserve	Town of Duxbury	13.888	42.04514521410	-70.71436401140
Rosemary Glen	Town of Needham	6.226	42.27866032920	-71.24865152440
Sportsmans Club	Needham Sportsmans Club	1.898	42.28076429780	-71.25017665610
Needham Reservoir	Town of Needham	0.745	42.26794986310	-71.21484844550
Needham Reservoir	Town of Needham	4.863	42.26868178400	-71.21648035400
Needham Reservoir	Town of Needham	3.428	42.26873996580	-71.21892797150
St. Sebastians Country Day School Fields	St. Sebastians Country Day School	10.103	42.26919360680	-71.20758600510
St. Sebastians Country Day School	St. Sebastians Country Day School	0.690	42.27010737130	-71.20605126580
St. Sebastians Country Day School	St. Sebastians School Fund Inc.	0.424	42.27024153020	-71.20669230800
St. Sebastians Country Day School	St. Sebastians School Fund Inc.	0.349	42.27032695900	-71.20719009890
St. Sebastians Country Day School	St. Sebastians School Fund Inc.	0.439	42.27040468770	-71.20766747620
St. Sebastians Country Day School	St. Sebastians Country Day School	1.337	42.27074109740	-71.20593694100

SITE NAME	OWNER	SITE AREA (ACRES)	LATITUDE	LONGITUDE
Needham Water Supply Land	Town of Needham	0.964	42.28292084620	-71.21862569500
High Rock School Athletic Fields	Town of Needham	0.991	42.27491524480	-71.24224470150
Mitchell Woods	Town of Needham	1.051	42.28751303530	-71.22592602360
Mitchell Woods	Town of Needham	3.527	42.28813042470	-71.22569902830
Sudbury River Park	Town of Ashland	0.989	42.26453120120	-71.46769904530
Charles River Reservation	DCR - Division of State Parks and Recreation	12.190	42.36405249670	-71.07146648180
Waiting Hill Preserve	Town of Duxbury	8.587	42.04592296890	-70.71175360040
Waiting Hill Preserve	Town of Duxbury	2.758	42.04992781720	-70.71127943430
Winslow Woodlot	Town of Duxbury	3.478	42.04885962110	-70.71133009380
Brewster Woodlot	Town of Duxbury	2.473	42.04954520640	-70.71290701050
Manning Pool	DCR - Division of State Parks and Recreation	3.290	42.06482923850	-71.04466621820
Mitchell Woods	Town of Needham	4.327	42.28919607520	-71.22132150220
Waiting Hill Preserve	Town of Duxbury	15.967	42.05035037400	-70.70934744820
John J Lane Park	Town of Natick	3.343	42.28752990910	-71.37419294750
Saint Tarcisius Cemetery	Roman Catholic Bishop of Boston	10.682	42.26958334620	-71.42883544980
Cushing Pond CR	Niles Mary L	1.359	42.20561764190	-70.89154215110
Cushing Pond CR	Niles Mary L	8.470	42.20544035410	-70.89179020260
Cushing Pond Conservation Area	Town of Hingham	7.289	42.20657280350	-70.88652980450
Mildred Cushing Woods	Town of Hingham	8.760	42.20628288240	-70.88833370620
Ward Street Conservation Area	Town of Hingham	27.672	42.20592482980	-70.89927783440
Ward Street Conservation Area	Town of Hingham	1.834	42.20625269430	-70.89563339860
Ward Street Conservation Area	Town of Hingham	1.700	42.20649680360	-70.89453255190
Ward Street Turf Fields	Town of Hingham	42.099	42.20797984770	-70.90271861140
Ward Street Turf Fields	Town of Hingham	6.217	42.20486968570	-70.90225087320
Plymouth River Elementary School Playground	Town of Hingham	5.962	42.21192451940	-70.90207553370
Fairmount Cemetery	East Weymouth Cemetery Association	24.950	42.20812005930	-70.92012785100
Elias Pond Conservation Area	City of Weymouth	0.309	42.21038249570	-70.92332487140
Waterman Cemetery	Waterman Cemetery Association	0.412	42.20934490700	-70.92531460130
Thorndike Street Wetlands	Town of Arlington	1.310	42.39904296430	-71.14346202560
Covered Bridge Conservation Area	Sudbury Valley Trustees	0.658	42.35211239960	-71.33741532700
Covered Bridge Conservation Area	Sudbury Valley Trustees	13.850	42.35404876090	-71.33678056880
Sacramone Park	City of Everett	2.789	42.40448812790	-71.06760776030
Park L	City of Everett	6.061	42.41099442710	-71.06871255450
East Main Street CR	Campanelli Thorndike Norton LLC	3.515	41.98904944930	-71.15702519170
White Family Cemetery	Town of Norton	0.499	41.99150629250	-71.15567351620
Walsh Playground	City of Boston	6.941	42.27692208490	-71.07074129150
Parkman Playground	City of Boston	2.058	42.29595567530	-71.11311818690
Hanson Fire Tower	DCR - Division of State Parks and Recreation	0.193	42.05309820370	-70.87586421700
Pegan Lane Conservation Area	Dover Land Conservation Trust	17.325	42.24769451610	-71.31027171280
Hoitt Road Conservation Area	Belmont Land Trust	0.285	42.39889570960	-71.16331272000
Winn Brook Elementary School Playground	Town of Belmont	5.315	42.39915449120	-71.16635176150
North Street Conservation Area	Town of Foxborough	4.054	42.08359849760	-71.25868795060
Central Park	City of Weymouth	18.338	42.22048878260	-70.95300690470
Cranberry Pond Park	City of Weymouth	3.196	42.22091954970	-70.95779368420
Old Tufts Library Park	City of Weymouth	0.095	42.21940019810	-70.96755520980
Tommy Marks Way Conservation Area	City of Weymouth	4.039	42.17837521410	-70.97384007350
Wampum Street Conservation Area	City of Weymouth	19.526	42.17053479260	-70.97416214870
Columbian Street Conservation Area	City of Weymouth	5.108	42.18482603770	-70.97183581350

SITE NAME	OWNER	SITE AREA (ACRES)	LATITUDE	LONGITUDE
Hamilton Primary School Playground	City of Weymouth	0.328	42.16592862010	-70.93487357110
Pond Meadow Park	Weymouth-Braintree Conservation-Recreation District	4.064	42.20693583830	-70.96979757960
Woodsdale School Playground	Town of Abington	8.794	42.12910012910	-70.97166131860
Peat Hole Pond Conservation Area	Town of Whitman	22.598	42.09138064560	-70.95251127790
Peat Hole Pond Conservation Area	Town of Whitman	4.638	42.09159495110	-70.95517020870
Charles M Frolio School Playground	Town of Abington	5.925	42.12069278930	-70.94452689430
Mount Vernon Cemetery	Mount Vernon Cemetery Corporation	52.491	42.11959857800	-70.94069228060
Myles Standish Monument State Reservation	DCR - Division of State Parks and Recreation	7.478	42.01441437990	-70.68442204620
High Street Cemetery	High Street Cemetery Association	12.319	42.21725415820	-70.88865815970
Baldwin Playground	Town of Brookline	0.298	42.32254709910	-71.16182838620
Cuttillo Park	City of Boston	0.289	42.36355876610	-71.05637936700
Hobart Park	City of Boston	0.813	42.35570423540	-71.16128503420
McConnell Park	City of Boston	4.536	42.30866874900	-71.05271974790
Ware Street CR	Wilk Harvey P and Cao Shinan	1.703	42.34173440840	-71.27970871620
Foxborough Water Supply Land	Town of Foxborough	0.268	42.09329254950	-71.26020761640
Frederick Law Olmstead National Historic Site	United States Department of the Interior	2.612	42.32334592080	-71.13145178790
Frederick Law Olmstead National Historic Site	United States Department of the Interior	4.244	42.32479500720	-71.13239323410
Foxborough Water Supply Land	Town of Foxborough	3.148	42.08315752220	-71.23422980090
Foxborough Water Supply Land	Town of Foxborough	0.746	42.08238043730	-71.23360092080
Neponset Reservoir Conservation Area	Town of Foxborough	2.880	42.08435320860	-71.24968375600
Oak Street Conservation Area	Town of Foxborough	5.545	42.08627098270	-71.22031409580
Neponset Reservoir Conservation Area	Town of Foxborough	0.415	42.08038550170	-71.25288228380
Neponset Reservoir Conservation Area	Town of Foxborough	0.457	42.07751518040	-71.24987416960
East Street Conservation Area	Town of Foxborough	0.181	42.08018251080	-71.19554136630
East Street Conservation Area	Town of Foxborough	0.365	42.08084326970	-71.19537558700
Murray's Brook Conservation Area	Town of Foxborough	0.902	42.06666998500	-71.22239387250
Canoe River Wilderness Area	Town of Foxborough	5.974	42.05900006330	-71.18107160640
Carpenter Street Conservation Area	Town of Foxborough	2.409	42.05699236020	-71.24730323070
Neponset Reservoir Conservation Area	Town of Foxborough	0.336	42.08221735480	-71.25217944320
Hamilton Primary School Playground	City of Weymouth	0.727	42.16583746930	-70.93634516770
Lakeview Cemetery	Lakeview Cemetery Association	5.854	42.15820937900	-70.96094661990
Weymouth Great Pond Water Supply Land	City of Weymouth	56.386	42.14011738380	-70.97669132580
Weymouth Great Pond Water Supply Land	City of Weymouth	7.138	42.14135685490	-70.97593051720
Weymouth Great Pond Water Supply Land	City of Weymouth	150.849	42.14518127190	-70.97417854000
Weymouth Great Pond Water Supply Land	City of Weymouth	50.828	42.15016825910	-70.97573824140
Weymouth Great Pond Water Supply Land	City of Weymouth	35.618	42.15391142970	-70.97575690740
Belcher Cemetery	Heirs of Eliphalet Belcher	0.163	42.15582609390	-70.97726546760
Farrell Field	City of Marlborough	4.287	42.34822625160	-71.53856535710
Erie-Ellington Playground	City of Boston	0.160	42.30124591710	-71.08358949670
Erie-Ellington Playground	City of Boston	0.102	42.30131586480	-71.08337105640
Erie-Ellington Playground	City of Boston	0.108	42.30140845990	-71.08322952760
Pond Meadow Park	Weymouth-Braintree Conservation-Recreation District	9.988	42.19614512290	-70.97685134160
Pond Meadow Park	Weymouth-Braintree Conservation-Recreation District	1.289	42.19786141850	-70.98427988940
Pond Meadow Park	Weymouth-Braintree Conservation-Recreation District	0.136	42.19819905180	-70.98459741640
Pond Meadow Park	Weymouth-Braintree Conservation-Recreation District	10.928	42.19681023830	-70.98019331730
Pond Meadow Park	Weymouth-Braintree Conservation-Recreation District	1.403	42.19919050380	-70.98171324460
Pond Meadow Park	Weymouth-Braintree Conservation-Recreation District	5.824	42.19921011030	-70.98324920680
Pond Meadow Park	Weymouth-Braintree Conservation-Recreation District	0.350	42.20082718840	-70.98399180550

SITE NAME	OWNER	SITE AREA (ACRES)	LATITUDE	LONGITUDE
Pond Meadow Park	Weymouth-Braintree Conservation-Recreation District	0.219	42.20099130070	-70.97801211960
Joyce Kilmer School Playground	Owner Unknown	1.102	42.27190313290	-71.16297398380
Merrymount Road Conservation Area	Town of Hingham	13.431	42.22292703380	-70.88162770220
Hingham High School Athletic Fields	Town of Hingham	37.084	42.22433612470	-70.87724783010
Hingham High School Athletic Fields	Town of Hingham	11.072	42.22394777320	-70.87385142160
Triphammer Pond Conservation Area	Town of Hingham	11.616	42.22292825310	-70.87187810530
John L. Kelly Athletic Field	Town of Milton	10.519	42.26015284940	-71.08697381170
John L. Kelly Athletic Field	Town of Milton	0.502	42.25916474430	-71.08505136520
Hawthorne Village Conservation Area	Town of Medfield	21.502	42.20613699500	-71.29492732710
Rocky Woods Reservation	The Trustees of Reservations	3.427	42.20852278620	-71.29332812320
Rocky Woods Reservation	The Trustees of Reservations	11.127	42.20849876310	-71.29170368690
	Town of Medfield	8.028	42.20982514710	-71.29020554690
Rocky Woods Reservation	The Trustees of Reservations	10.602	42.21071273810	-71.27209412340
Rocky Woods Reservation	The Trustees of Reservations	424.987	42.20899396860	-71.28170907830
Rocky Woods Reservation	The Trustees of Reservations	24.787	42.21213627700	-71.27099026190
Rocky Woods Reservation	The Trustees of Reservations	1.589	42.21596275990	-71.28279248840
Millbrook Road Conservation Area	Town of Medfield	6.395	42.19224547480	-71.28025548960
	Town of Medfield	5.318	42.19461992970	-71.27899206570
	Town of Medfield	0.616	42.17754008070	-71.28316721180
Supper Island CR	Barnard Cornelia Estate of	7.645	42.23415134150	-70.78854571350
Mainstone Farm CR	Trustees of Mainstone Farm	1.716	42.35135679840	-71.34460304380
Mainstone Farm CR	Trustees of Mainstone Farm	9.007	42.35119799320	-71.34347306840
Mainstone Farm CR	Trustees of Mainstone Farm	207.132	42.34890722390	-71.34342883640
Rocky Woods Reservation	The Trustees of Reservations	1.457	42.21603429340	-71.28350070330
Rocky Woods Reservation	The Trustees of Reservations	2.167	42.21617616570	-71.28209280600
Rocky Woods Reservation	The Trustees of Reservations	1.562	42.21664287880	-71.28165163690
Charles River Natural Valley Storage Area	Army Corps of Engineers	2.814	42.19711571070	-71.33045671450
Charles River Natural Valley Storage Area	Army Corps of Engineers	1.186	42.19931872510	-71.33317138530
Charles River Natural Valley Storage Area	Army Corps of Engineers	27.602	42.19943683940	-71.33171766430
	Town of Medfield	0.207	42.18944135310	-71.33311443890
	Town of Medfield	10.877	42.19116514480	-71.33410839530
North Street Conservation Area	Town of Medfield	5.371	42.19623571750	-71.31036734710
	Town of Medfield	0.453	42.20584026100	-71.32146520470
Hinckley Pond	Town of Medfield	15.809	42.19138457210	-71.30346620160
	Town of Medfield	2.899	42.19301946980	-71.30044187980
Parkinson CR	Parkinson Ellen A	79.261	42.19474623460	-71.29544401980
	Town of Medfield	3.129	42.19202447830	-71.30176343480
63 Green Street CR	EFSTRATOUDAKIS STEFANOS TR OF GREEN STREET REALTY TRUST	0.876	42.19263522610	-71.30242305370
	TAYLOR MICHAEL AND THERESA	0.908	42.18536473980	-71.31151633590
	TAYLOR MICHAEL AND THERESA	1.557	42.18554369700	-71.31087060580
	TAYLOR MICHAEL AND THERESA	0.961	42.18602980310	-71.31189850850
Vine Lake Cemetery	Town of Medfield	31.213	42.18654898310	-71.31534640960
Aronson/Combs CR	Aronson Benjamin and Margaret R	5.517	42.34025958020	-71.46411687440
Aronson/Combs CR	Aronson Benjamin and Margaret R	1.354	42.34079592670	-71.46449513920
Wayside Forest Conservation Area	Sudbury Valley Trustees	24.806	42.34312219360	-71.47068884180
Windemere CR	Schaffel Alan	11.695	42.12314184130	-71.17114707190
Massapoag Trail and Brook Conservation Area	Town of Sharon	10.564	42.12269897960	-71.16621015040

SITE NAME	OWNER	SITE AREA (ACRES)	LATITUDE	LONGITUDE
Bradford Hawes Park	City of Weymouth	2.026	42.19389912370	-70.93206239220
892 Washington Street CR	MLFS LLC	1.171	42.27787244160	-71.30671334360
892 Washington Street CR	MLFS LLC	1.842	42.27862940300	-71.30868647250
Kemp Nut Park and Community Garden	City of Somerville	0.743	42.38693050340	-71.09377525640
Charlestown Naval Shipyard Park II	MGH Institute of Health	0.653	42.37475833800	-71.05368565850
Avon High School Athletic Fields	Town of Avon	2.824	42.13031839700	-71.04427383200
Watson Park	Town of Braintree	17.850	42.22600857500	-70.96486490920
Pembroke Town Common	Town of Pembroke	0.784	42.07153495870	-70.80973877470
Center Cemetery	Town of Pembroke	15.469	42.07023574260	-70.81241030830
Lambert Avenue Playground	City of Boston	0.666	42.32722229290	-71.09066748430
Veterans Park	Town of Hingham	0.114	42.23224797710	-70.87971027000
Hingham Center Cemetery	Hingham Center Cemetery Corporation	3.585	42.23305412930	-70.87803986200
Bridgewater/Raynham Regional High School Athletic Fields	Bridgewater/Raynham Regional School District	26.911	41.98905040130	-70.99212103180
Bridgewater/Raynham Regional Middle School Athletic Fields	Bridgewater/Raynham School District	11.765	41.98843406940	-70.98492728670
Marathon Park	Town of Bridgewater	48.389	41.98149405400	-70.98690047920
Mount Prospect Cemetery	Bridgewater Cemetery Corporation	9.959	41.99024042160	-70.98315359900
Braintree Rifle and Pistol Club	Braintree Rifle and Pistol Club Inc	71.702	42.19158436360	-70.98036094750
Deer Street Park	City of Boston	0.247	42.31098777970	-71.05873778040
Hynes Field	City of Boston	6.418	42.29457239800	-71.15351742740
Downer Avenue Playground	City of Boston	0.779	42.31154797860	-71.06168162150
Coppens Square	City of Boston	0.399	42.30837401090	-71.06438470050
Fernald Terrace Rock	City of Boston	0.932	42.31066206290	-71.06562838700
Stanley-Bellevue Park	City of Boston	0.358	42.31128165250	-71.06786889740
Quincy-Stanley Play Area	City of Boston	0.375	42.31105239570	-71.06876472960
Mission Hill School Playground	City of Boston	0.152	42.30764834110	-71.11396767850
Marine Estates CR	Burke Dennis W and Martha C	2.721	42.24507974460	-71.07476723340
South Pleasant Street Conservation Area	Town of Hingham	1.542	42.20464075970	-70.87789973140
South Pleasant Street Conservation Area	Town of Hingham	8.473	42.20655082550	-70.88020418220
South Pleasant Street Conservation Area	Town of Hingham	7.877	42.20598039790	-70.87606909560
Eel River Reservation	Town of Hingham	6.243	42.19498746620	-70.89548829950
Eel River Reservation	Town of Hingham	7.167	42.19411805470	-70.89517258620
Noon Hill Reservation	Town of Medfield	25.151	42.15495522800	-71.31841633980
Noon Hill Reservation	Town of Medfield	5.338	42.15731260120	-71.31861766570
Lovering Street CR	Millstone Builders LLC	19.999	42.16507949900	-71.43064863110
Iarussi Way Conservation Area	Town of Medway	23.757	42.16398041940	-71.43430990440
Carrigan Park	Town of Hopkinton	2.221	42.22645204280	-71.52420381850
Billings Field	City of Boston	10.833	42.28131835760	-71.15612085840
Westerly Burying Ground	City of Boston	0.911	42.28150497590	-71.15877380760
Somerville Junction Park	City of Somerville	0.681	42.39101965030	-71.10388802300
Winter Hill Community School Yard	City of Somerville	0.980	42.39202212840	-71.09818023140
Rindge Field	City of Cambridge	3.413	42.39108782710	-71.12839198490
McMath Park	City of Cambridge	0.616	42.39007048480	-71.12741176320
Anderson Courts	City of Cambridge	1.488	42.39023255560	-71.12848275450
Bergin Park	City of Cambridge	1.103	42.39092100070	-71.12731772130
Comeau Field	City of Cambridge	1.791	42.39423457570	-71.13782625660
Samp Field	City of Cambridge	1.120	42.39540812310	-71.13721010820

SITE NAME	OWNER	SITE AREA (ACRES)	LATITUDE	LONGITUDE
Russell Field	City of Cambridge	2.519	42.39630334560	-71.13793307490
Bertha Soule Memorial Park	Town of Randolph	2.354	42.17460689050	-71.05483908340
Alewife Linear Park	City of Cambridge	3.335	42.39600954370	-71.13750594540
Rothlisberger Memorial Park	City of Cambridge	1.280	42.38676115190	-71.13414920840
St Peter's Field	City of Cambridge	6.970	42.38678966690	-71.13266872170
Danehy Park	City of Cambridge	49.474	42.38888580090	-71.13631529680
Washington Street Conservation Area	Town of Braintree	1.678	42.21846875370	-71.00583525780
Granite Street Conservation Area	Town of Braintree	0.817	42.20803953270	-71.01935177650
Granite Street Conservation Area	Town of Braintree	0.894	42.20813830670	-71.02026369740
Braintree High School Athletic Fields	Town of Braintree	47.630	42.20597656640	-71.01789654730
Pond Street Cemetery	Town of Braintree	2.841	42.19971691480	-71.01023250310
Hollis Memorial Golf Course	Town of Braintree	0.955	42.19800979490	-71.00789178790
Hollis Memorial Golf Course	Town of Braintree	173.767	42.19100027680	-71.01464370780
Hollis Memorial Golf Course	Town of Braintree	24.619	42.19610195140	-71.01393560780
Seth Pratt Cemetery	Private Owner	0.935	42.05570928120	-71.08548904310
Easton Middle School and Richardson Olmstead Elementary School and Parkview Elementary School Playground	Town of Easton	7.394	42.05730735140	-71.10809946790
Oliver Ames High School Athletic Fields	Town of Easton	24.250	42.05346415950	-71.10991345300
Howard Elementary School Playground	Town of West Bridgewater	1.193	42.02029621390	-71.01200608130
Howard Elementary School Playground	Town of West Bridgewater	9.331	42.01997097590	-71.01046642720
Pond Street Park	Town of Westwood	0.547	42.21731218820	-71.22328408830
Westwood Memorial Park	Town of Westwood	0.467	42.21753582340	-71.22398793340
Mullen Square	City of Boston	0.233	42.31929658580	-71.05798808500
Taunton River WCE	Wildlands Trust	162.006	41.97389345150	-70.89137029740
Murphy Playground	City of Boston	2.241	42.30732632110	-71.11329903440
Hockomock Swamp WMA	Department of Fish and Game	0.091	41.99058752030	-71.02805497700
Hockomock Swamp WMA	Department of Fish and Game	1.728	41.99116313850	-71.02706900380
Hockomock Swamp WMA	Department of Fish and Game	2.555	41.99095479070	-71.02998162730
Hockomock Swamp WMA	Department of Fish and Game	15.282	41.99238740970	-71.02809307400
Hockomock Swamp WMA	Department of Fish and Game	17.151	41.99392644190	-71.02508975280
Hockomock Swamp WMA	Department of Fish and Game	20.690	41.99784831960	-71.02326514510
Howlands Landing CR	Town of Duxbury	4.383	42.01022130840	-70.68383766510
936 Central Street CR	Johnson Family Ventures LLC	3.830	42.30507433460	-71.43126797010
Cedar Swamp	Army Corps of Engineers	4.628	42.17298282510	-71.46069928680
Washington Hills CR	Pulte Homes of New England LLC	17.975	42.17442261530	-71.45947154080
Cedar Swamp	Army Corps of Engineers	17.110	42.17304470280	-71.46314061080
Noon Hill Reservation	Town of Medfield	29.912	42.15896869840	-71.32134640390
Noon Hill Reservation	The Trustees of Reservations	186.114	42.16067640980	-71.31720116210
Noon Hill Reservation	Town of Medfield	2.104	42.16576323190	-71.32170647190
Noon Hill Reservation	Town of Medfield	22.289	42.15684044180	-71.31099383350
Noon Hill Reservation	Town of Medfield	3.639	42.15647370270	-71.32214135200
Noon Hill Reservation	The Trustees of Reservations	0.963	42.15847904820	-71.32282042410
Noon Hill Reservation	The Trustees of Reservations	67.817	42.15394706610	-71.31204022570
Charles River Natural Valley Storage Area	Army Corps of Engineers	4.489	42.15005559930	-71.30793071620
Charles River Natural Valley Storage Area	Army Corps of Engineers	1.283	42.15177359570	-71.30542751750
Noon Hill Reservation	The Trustees of Reservations	0.311	42.15301572480	-71.30802223960
Charles River Natural Valley Storage Area	Army Corps of Engineers	4.235	42.15187466300	-71.30606718370

SITE NAME	OWNER	SITE AREA (ACRES)	LATITUDE	LONGITUDE
Noon Hill Reservation	The Trustees of Reservations	20.352	42.15874171570	-71.30871862550
Noon Hill Reservation	Town of Medfield	8.440	42.15708829000	-71.30296956060
Noon Hill Reservation	Town of Medfield	27.444	42.15678746390	-71.30583055180
Noon Hill Reservation	Town of Medfield	6.019	42.16134093520	-71.31087506540
Noon Hill Reservation	Town of Medfield	2.014	42.16183607640	-71.31020383260
Noon Hill Reservation	Town of Medfield	19.278	42.16003627000	-71.30720761360
Noon Hill Reservation	The Trustees of Reservations	3.971	42.16270325240	-71.31316267270
	Town of Medfield	9.181	42.16292857680	-71.30752332740
Noon Hill Reservation	Town of Medfield	9.085	42.16327593080	-71.31261001470
Noon Hill Reservation	Town of Medfield	3.287	42.16317829940	-71.31104114840
Noon Hill Reservation	Town of Medfield	3.562	42.16373196630	-71.31044195750
Noon Hill Reservation	Town of Medfield	4.425	42.16329353320	-71.31059759430
Noon Hill Reservation	Town of Medfield	0.128	42.16476277460	-71.31288829160
Columbus Memorial Park	City of Medford	4.706	42.40122450640	-71.10034235580
Prudential Center Plaza	Bradley R M	1.141	42.34656447040	-71.08227450580
Phillips Street Park	City of Boston	0.149	42.35918886360	-71.06609542970
Louisburg Square	City of Boston	0.294	42.35840124800	-71.06874169210
Saint Augustine Burying Ground	Roman Catholic Archdiocese of Boston	0.965	42.33431080980	-71.04965660070
Dorchester Heights National Historic Site	United States Department of the Interior	4.337	42.33285047970	-71.04620394560
Longwood Playground	Town of Brookline	0.438	42.33912460440	-71.11518860090
Jim Rice Field	City of Boston	3.489	42.33436548690	-71.08092188710
Ramsay Park	City of Boston	1.996	42.33492846430	-71.08013412390
Driscoll School Playground	Town of Brookline	1.986	42.34028051190	-71.13589245260
Runkle School Playground	Town of Brookline	1.019	42.33453089280	-71.14160117230
Heath School Playground	Town of Brookline	1.168	42.32815119710	-71.14913103780
Single Tree Water Supply Land	Town of Brookline	2.765	42.32420871960	-71.15164738020
Rafferty Park	City of Cambridge	2.277	42.39268442180	-71.15472409450
Graham & Parks School Playground	City of Cambridge	0.529	42.38236502520	-71.12343326080
Maple Avenue Tot Lot	City of Cambridge	0.123	42.37333612050	-71.10423539940
Olmsted Park	Town of Brookline	0.093	42.32283143060	-71.11967818340
Pequit Brook Conservation Area	Town of Canton	6.100	42.17376415000	-71.10096191700
Pequit View Conservation Area	Town of Canton	4.126	42.17059776220	-71.10385671460
Pequit View Conservation Area	Town of Canton	3.902	42.16999315650	-71.10246040650
Pequit View Conservation Area	Town of Canton	3.960	42.16935667810	-71.10457745470
Pequit Brook Conservation Area	Town of Canton	14.372	42.16912222240	-71.09906665500
Pequit View Conservation Area	Town of Canton	34.322	42.16637475120	-71.10131590830
Manitou Park Conservation Area	Town of Canton	0.859	42.15746103060	-71.08718619160
Irving Street Conservation Area	Town of Canton	0.852	42.15706207830	-71.08634910500
Manitou Park Conservation Area	Town of Canton	1.536	42.15446354630	-71.09236715210
Manitou Park Conservation Area	Town of Canton	1.234	42.15547817680	-71.08782482230
Manitou Park Conservation Area	Town of Canton	2.014	42.15612003690	-71.08998164310
Manitou Park Conservation Area	Town of Canton	0.904	42.15552877580	-71.09044633960
St Marys Cemetery	Roman Catholic Archdiocese of Boston	8.605	42.17714831470	-71.12824210900
Hockomock Swamp WMA	Department of Fish and Game	0.974	41.99140475440	-71.02592960070
Burrage Pond WMA	Department of Fish and Game	18.417	42.00299958010	-70.88042236680
Taunton River WMA	Department of Fish and Game	34.990	41.96662854450	-70.93298790610
Taunton River WMA	Department of Fish and Game	12.237	41.96218237210	-70.92868285400
South River Preserve	Town of Marshfield	28.634	42.09482755870	-70.70972217460

SITE NAME	OWNER	SITE AREA (ACRES)	LATITUDE	LONGITUDE
South River Preserve	Town of Marshfield	2.606	42.09657210130	-70.70812495600
Fuller Street CR	Southbrook Development Inc and TB Development LLC	32.796	41.91961798930	-70.87098580770
Noon Hill Reservation	Town of Medfield	6.798	42.16422526780	-71.31047588840
Noon Hill Reservation	Town of Medfield	2.015	42.16210873420	-71.30990297000
Henry L Shattuck Reservation	The Trustees of Reservations	12.283	42.15601246760	-71.33288180850
Jade Walk Peninsula	Town of Medfield	4.830	42.15892925220	-71.33107590650
Charles River Natural Valley Storage Area	Army Corps of Engineers	18.560	42.16011273990	-71.33129707270
Henry L Shattuck Reservation	The Trustees of Reservations	5.506	42.16676978630	-71.33064807130
Henry L Shattuck Reservation	The Trustees of Reservations	67.913	42.16531451400	-71.32673066540
Henry L Shattuck Reservation	The Trustees of Reservations	7.061	42.16932697830	-71.32140802720
Henry L Shattuck Reservation	The Trustees of Reservations	2.007	42.17041951830	-71.32128890110
Henry L Shattuck Reservation	The Trustees of Reservations	10.575	42.17156005040	-71.32249136750
Henry L Shattuck Reservation	The Trustees of Reservations	126.253	42.16861127890	-71.32798809010
Noon Hill Reservation	The Trustees of Reservations	20.381	42.16734279280	-71.31843728030
Noon Hill Reservation	The Trustees of Reservations	15.863	42.16671281470	-71.32016213130
Sportsmens Club	Medfield Sportsmens Club Inc	1.740	42.16415732040	-71.31492995040
Charles River Natural Valley Storage Area	Medfield Sportsmens Club Inc	29.078	42.16605206210	-71.31538431540
Charles River Natural Valley Storage Area	Army Corps of Engineers	17.941	42.16667665800	-71.31219997920
Charles River Natural Valley Storage Area	Army Corps of Engineers	9.340	42.16859647720	-71.31430394900
Charles River Natural Valley Storage Area	Medfield Sportsmens Club Inc	14.333	42.16969831650	-71.31696926920
Charles River Natural Valley Storage Area	Army Corps of Engineers	3.751	42.17056717860	-71.31574652210
Charles River Natural Valley Storage Area	Town of Medfield	1.403	42.17021309960	-71.31582282790
Marchand Farm CR	Webster Ronald B and Pollis John P Trustees of Webbron RT	12.615	41.99332281670	-71.17423346810
	Town of Norton	8.851	41.98805078840	-71.16067938420
Red Mill Village CR	Thorndike Properties of Massachusetts LLC	17.675	41.99067351420	-71.15975729890
The Riverway	Town of Brookline	1.905	42.33448072770	-71.11162883900
The Riverway	Town of Brookline	2.644	42.33624968180	-71.11130745650
The Riverway	Town of Brookline	2.571	42.33853418450	-71.11128466510
Olmsted Park	Town of Brookline	0.717	42.32311957740	-71.11879839190
The Riverway	Town of Brookline	6.721	42.34262865360	-71.10795608440
The Riverway	Town of Brookline	0.633	42.33243509540	-71.11325694850
Walnut Place CR	Browne Kingsbury and Annette D and Robbins Peter G and Newcomb Sarah R	1.306	42.32721595970	-71.12184854000
Hellenic Association CR	Hellenic Association of Boston	1.763	42.31393360520	-71.13239496110
Jamaicaway	Town of Brookline	0.211	42.33148358100	-71.11348979980
Olmsted Park	Town of Brookline	8.344	42.32870886230	-71.11502093900
Goddard House CR	Home for Aged Women	2.237	42.32347679490	-71.12350226570
Goddard House CR	Home for Aged Women	0.054	42.32286955110	-71.12285726940
Longyear at Fisher Hill CR	Longyear Properties LLC	2.285	42.32971167320	-71.13909337050
Longyear at Fisher Hill CR	Longyear Properties LLC	0.200	42.33011863650	-71.13837352730
Holyhood Cemetery	Roman Catholic Archdiocese of Boston	36.205	42.31989522140	-71.16697921600
Coolidge Corner School Playground	Town of Brookline	3.472	42.34568242030	-71.12298086920
Fanny Lou Hamer Community Garden	Dorchester Gardenlands Preserve	0.107	42.29639674450	-71.07069318120
Mother's Rest at Four Corners Park	City of Boston	1.146	42.29754470010	-71.07198391050
Winding Hollow CR	Winding Hollow LLC	10.145	42.13668320170	-71.33877612620
Lee Estate CR	Manor Karen Trustee of 314 Grove Street Realty Trust	1.936	42.24252518880	-71.21967451690
Roscommon CR	Roscommon Homeowners Trust	4.898	42.17489990670	-71.25082334500
Roscommon CR	Roscommon Homeowners Trust	3.683	42.17515845790	-71.24725714130

SITE NAME	OWNER	SITE AREA (ACRES)	LATITUDE	LONGITUDE
Roscommon CR	Roscommon Homeowners Trust	4.435	42.17418796390	-71.24639503210
Roscommon CR	Roscommon Homeowners Trust	4.611	42.17552929500	-71.24956452050
Roscommon CR	Roscommon Homeowners Trust	5.137	42.17391562850	-71.24900235450
Tucker Preserve	Wildlands Trust	74.765	42.09679554940	-70.83089013570
Water St Parcel	Town of Hanover	0.704	42.09763594670	-70.83450521060
Roscommon CR	Roscommon Homeowners Trust	1.755	42.17265319040	-71.24604565980
Roscommon CR	Roscommon Homeowners Trust	0.090	42.17557397360	-71.24853645350
Palmer CR	Estate of Morgan Palmer	9.805	42.28880695150	-71.32431058640
Palmer CR	Estate of Morgan Palmer	14.225	42.29027275910	-71.32511606950
Palmer CR	Estate of Morgan Palmer	3.710	42.29209729240	-71.32186646540
Palmer CR	Estate of Morgan Palmer	0.082	42.29353386980	-71.32135608990
Palmer CR	Estate of Morgan Palmer	1.148	42.28714692690	-71.31683915740
Palmer CR	Palmer Morgan	2.967	42.28783030930	-71.31965894320
Charles River Natural Valley Storage Area	Army Corps of Engineers	0.471	42.17324623310	-71.32307008280
Charles River Natural Valley Storage Area	Army Corps of Engineers	9.606	42.17242880830	-71.31960022010
Charles River Natural Valley Storage Area	Army Corps of Engineers	6.540	42.17312855170	-71.32144002320
Charles River Natural Valley Storage Area	Army Corps of Engineers	21.118	42.16134615950	-71.30408334920
	Town of Medfield	0.377	42.16414997670	-71.30773328500
	Town of Medfield	2.584	42.16398863170	-71.30502533550
Charles River Natural Valley Storage Area	Army Corps of Engineers	6.708	42.16487621390	-71.30766305370
Charles River Natural Valley Storage Area	Army Corps of Engineers	2.013	42.16616249300	-71.30947157120
Charles River Natural Valley Storage Area	Army Corps of Engineers	7.888	42.16524972100	-71.30967110030
Charles River Natural Valley Storage Area	Army Corps of Engineers	22.414	42.16570782020	-71.30341081960
Charles River Natural Valley Storage Area	Army Corps of Engineers	7.228	42.16749889050	-71.30592903450
Charles River Natural Valley Storage Area	Army Corps of Engineers	9.368	42.16767492020	-71.30247253320
Charles River Natural Valley Storage Area	Army Corps of Engineers	1.036	42.16830532740	-71.30076050640
Charles River Natural Valley Storage Area	Army Corps of Engineers	0.539	42.16871113920	-71.30065179770
Charles River Natural Valley Storage Area	Army Corps of Engineers	1.922	42.16842834050	-71.30420840150
	Town of Medfield	10.687	42.16911565080	-71.30540550360
Charles River Natural Valley Storage Area	Army Corps of Engineers	15.667	42.16987783820	-71.30286746140
Charles River Natural Valley Storage Area	Army Corps of Engineers	2.440	42.17211154820	-71.30261306160
	Town of Medfield	2.510	42.17271328300	-71.30115529890
Charles River Natural Valley Storage Area	Town of Medfield	3.384	42.17159410430	-71.31777740430
Charles River Natural Valley Storage Area	Army Corps of Engineers	3.738	42.16762154000	-71.30864515330
Taunton River WMA	Department of Fish and Game	81.905	41.97218881500	-70.91236677680
Franklin Street Park	City of Cambridge	0.105	42.36772792830	-71.11046134060
McElroy Park	City of Cambridge	0.059	42.36529019800	-71.10614084310
James Cronin Park	City of Cambridge	0.037	42.36523362380	-71.10659759830
Veterans of Foreign Wars Memorial Park	City of Cambridge	0.110	42.36509180370	-71.10566459260
War Veterans Park	City of Everett	0.123	42.40639795720	-71.05637466090
Bickford-Ballou Park	Town of Dover	2.158	42.26143765940	-71.28405756820
Taunton River WMA	Department of Fish and Game	4.961	41.96325305310	-70.92600568360
Clinton Street Conservation Area	Hopkinton Area Land Trust	8.806	42.22872976880	-71.47852097410
South Mill Street Conservation Area	Hopkinton Area Land Trust	8.098	42.21127425390	-71.48770686180
Briam Farm Conservation Area	Hopkinton Area Land Trust	27.495	42.21656079990	-71.48981255110
Briam CR	Equestrian Building Company	2.426	42.22080089200	-71.48705116100
Eagles Nest Estates Conservation Area	Town of Marshfield	3.403	42.11500234110	-70.75613318140
Bryantville Elementary School Playground	Town of Pembroke	5.303	42.04395655280	-70.82492115780

SITE NAME	OWNER	SITE AREA (ACRES)	LATITUDE	LONGITUDE
Black Brook Conservation Area	Town of East Bridgewater	27.546	42.05326093330	-70.92330024000
Northville Cemetery	Northville Cemetery Corporation	21.518	42.06047708910	-70.92434361200
Ridder Farm Golf Club	Ridder Farm Inc	117.141	42.06244082880	-70.91417989680
Ridder Farm Golf Club	Ridder Farm Inc	51.209	42.06575860310	-70.91441796560
Taunton River WMA	Department of Fish and Game	67.294	41.96216609820	-70.92771792520
Charles River Natural Valley Storage Area	Army Corps of Engineers	1.103	42.17108091110	-71.31476327270
Charles River Natural Valley Storage Area	Army Corps of Engineers	1.832	42.16743851020	-71.31013549160
Medfield Rhododendrons Reservervation	The Trustees of Reservations	10.711	42.16961359760	-71.30669721460
Charles River Natural Valley Storage Area	Town of Medfield	3.939	42.16834712800	-71.31145835150
Medfield Rhododendrons Reservervation	The Trustees of Reservations	190.053	42.17367467160	-71.31015961390
Charles River Natural Valley Storage Area	Army Corps of Engineers	3.213	42.16979298670	-71.30717348060
Harlow Cemetery	Town of Bridgewater	0.299	41.97742778000	-70.91592472030
Sprague Elementary and Middle School Athletic Fields	Town of Wellesley	23.976	42.30391910340	-71.29446113840
Morning Dew Farm Bog	Morning Dew Farm Inc	4.368	42.02341044770	-70.70701227630
Morning Dew Farm Bog	Morning Dew Farm Inc	8.497	42.02378591090	-70.70284009470
Crowell Bog Conservation Area	Town of Duxbury	1.201	42.05179404150	-70.71693010300
Crowell Bog Conservation Area	Town of Duxbury	32.289	42.05308604380	-70.71903344140
Crowell Bog Conservation Area	Town of Duxbury	1.864	42.05486628020	-70.71849864920
Crowell Bog Conservation Area	Town of Duxbury	0.825	42.05522126010	-70.71756303240
Crowell Bog Conservation Area	Town of Duxbury	3.847	42.05460923510	-70.71859408250
Crowell Bog Conservation Area	Town of Duxbury	3.161	42.05318423460	-70.72180963900
Warren Woods Conservation Area	Town of Holliston	23.694	42.23176633340	-71.45201891980
Marshfield Water Supply Land	Town of Marshfield	1.427	42.10801955760	-70.73144202080
Marshfield Water Supply Land	Town of Marshfield	1.264	42.10815082540	-70.73098213630
Fruit Street CR	Town of Mansfield	2.815	42.00727231910	-71.19865099300
WWII Nature Preserve	Natural Resources Trust of Mansfield	8.780	42.00718390460	-71.20052472120
WWII Nature Preserve	Natural Resources Trust of Mansfield	10.641	42.00933076710	-71.20159378070
WWII Nature Preserve	Natural Resources Trust of Mansfield	7.667	42.01085604030	-71.20247247180
Marshfield Water Supply Land	Town of Marshfield	6.016	42.10886892990	-70.72951389400
Marshfield Water Supply Land	Town of Marshfield	1.694	42.10842619300	-70.73064176390
Meadowbrook Road Conservation Area	Dedham Land Trust	1.260	42.25098699210	-71.19748729980
Charles River Natural Valley Storage Area	Army Corps of Engineers	18.672	42.26282830670	-71.17453627050
Charles River Natural Valley Storage Area	Army Corps of Engineers	0.956	42.25893494580	-71.17440969440
Charles River Natural Valley Storage Area	Army Corps of Engineers	0.802	42.25963414200	-71.17453707690
Charles River Natural Valley Storage Area	Army Corps of Engineers	0.621	42.25992965210	-71.17426010070
Charles River Natural Valley Storage Area	Army Corps of Engineers	0.858	42.26022435850	-71.17417303520
Charles River Natural Valley Storage Area	Army Corps of Engineers	0.887	42.26052004950	-71.17415350970
Charles River Natural Valley Storage Area	Army Corps of Engineers	0.105	42.26091739420	-71.17520096880
Charles River Natural Valley Storage Area	Army Corps of Engineers	1.066	42.26081123280	-71.17411292020
Charles River Natural Valley Storage Area	Army Corps of Engineers	1.319	42.26114454060	-71.17411912580
Brookdale Cemetery	Town of Dedham	42.517	42.25164917730	-71.16401594170
Carroll Pond Playground	City of Boston	0.462	42.25637575190	-71.15978383840
Draper Playground	City of Boston	5.756	42.26013435900	-71.16054253380
Readville Playground	City of Boston	4.889	42.23961209290	-71.13494775460
Jeremiah Hurley Memorial Park	City of Boston	0.076	42.23743528110	-71.13237186880
Immaculate Conception Cemetery	Association of the Catholic Cemetery	4.359	42.33893331840	-71.55983878760
Immaculate Conception Cemetery	Association of the Catholic Cemetery	16.674	42.33979829980	-71.55753828680
St Mary's Cemetery	Brigham's Cemetery	1.063	42.34112331020	-71.55929074400

SITE NAME	OWNER	SITE AREA (ACRES)	LATITUDE	LONGITUDE
Marlborough Country Club	Marlborough Country Club Inc	58.305	42.35207671690	-71.52589583060
Andersen Bog	Andersen II John C and Doanne L	28.915	42.06061398910	-70.74473134450
Andersen Bog	Andersen II John C and Doanne L and Sheils Holly K	3.285	42.06218834870	-70.74720018720
Andersen Bog	Andersen II John C and Doanne L and Sheils Holly K	1.025	42.06250833690	-70.74506879000
Andersen Bog	Andersen II John C and Doanne L and Sheils Holly K	0.479	42.06069041800	-70.74676222430
Lapland Road CR	Bakalar David Trustee of the Bakalar Investment Trust	5.486	42.31925249090	-71.15036354200
Hogg Bog	Hogg Boggs LLC	12.050	42.04349783290	-70.80772331490
Hogg Bog	Hogg Boggs LLC	13.528	42.03929105700	-70.807718613350
Tubbs Meadow	Town of Pembroke	122.966	42.04583057010	-70.81352180440
Zaniboni Bog	Town of Pembroke	58.781	42.04721976730	-70.80514623480
Zaniboni Bog	Town of Pembroke	10.367	42.04451360020	-70.80536394180
King Oak Hill Park	City of Weymouth	23.619	42.22776535210	-70.94026643340
Whitman's Pond Conservation Area	City of Weymouth	1.611	42.20064529760	-70.93767965940
Whitman's Pond Conservation Area	City of Weymouth	0.977	42.20196133580	-70.93722419090
WWII Nature Preserve	Natural Resources Trust of Mansfield	12.284	42.01242704420	-71.20521108840
WWII Nature Preserve	Natural Resources Trust of Mansfield	17.033	42.01419647460	-71.20696919020
Hall Street Conservation Area	Natural Resources Trust of Mansfield	4.203	42.00615268050	-71.20801464210
Branch Street Conservation Area	Natural Resources Trust of Mansfield	25.177	42.01883447520	-71.19953687590
Dolan Estates Conservation Area	Natural Resources Trust of Mansfield	18.259	42.02215143130	-71.20031163050
West Street Conservation Area	Town of Mansfield	6.023	42.02350020280	-71.22889146460
Spring Brook Cemetery	Spring Brook Cemetery Association	22.523	42.02019024110	-71.22277373450
Mansfield East Common	Town of Mansfield	0.636	42.02347580610	-71.17716239360
Old Town Cemetery	Town of Mansfield	2.482	42.02383271440	-71.21760105480
Paris Street Playground	City of Boston	0.725	42.37213931560	-71.03717731470
Ceylon Park	City of Boston	4.068	42.31013186290	-71.07383765940
Clifford Playground	City of Boston	7.593	42.32628933840	-71.06890874360
	Town of Medfield	4.247	42.17536711290	-71.29307043510
Mill Brook Conservation Area	Town of Medfield	1.109	42.16889957960	-71.28051307860
Mill Brook Conservation Area	Town of Medfield	5.401	42.17032649830	-71.27982288000
Medfield Water Supply Land	Town of Medfield	22.394	42.17092883700	-71.28185447990
Mill Brook Conservation Area	Town of Medfield	3.406	42.17179508080	-71.28002714890
Mill Brook Conservation Area	Town of Medfield	18.756	42.17305962540	-71.27996374630
Standley CR	Standley Burgess P and Caroline D	12.124	42.17367960530	-71.28300575460
Mill Brook Conservation Area	Town of Medfield	1.579	42.17287323400	-71.28056537890
Danielson Pond	Town of Medfield	0.965	42.17004472720	-71.29549262780
Veterans Park	City of Boston	0.556	42.37222854590	-71.04036384470
	Town of Medfield	6.237	42.19177269490	-71.29042595120
North River Corridor Conservation Area	Town of Marshfield	32.619	42.13456011100	-70.77707298280
Carolina Hill Woodlands	Town of Marshfield	8.061	42.13381295330	-70.72410673170
Holly Hill Conservation Area	Town of Marshfield	27.332	42.13013948550	-70.70564461150
Hillside Cemetery	Town of Bridgewater	0.781	41.97206231050	-70.94678463360
Old Pond/New Pond Conservation Area	Town of Easton	0.294	42.02413492630	-71.13950160870
Old Pond/New Pond Conservation Area	Town of Easton	0.261	42.02464163320	-71.13211957020
Old Pond/New Pond Conservation Area	Town of Easton	11.581	42.02616512260	-71.13251044620
Old Pond/New Pond Conservation Area	Town of Easton	17.553	42.02546241180	-71.13723004840
Old Pond/New Pond Conservation Area	Town of Easton	26.527	42.02729287750	-71.13536151270
Old Pond/New Pond Conservation Area	Town of Easton	11.402	42.02862021630	-71.13351745570
Edgewood Bog	Edgewood Bogs LLC	11.339	42.03281623220	-70.83016798430

SITE NAME	OWNER	SITE AREA (ACRES)	LATITUDE	LONGITUDE
Edgewood Bog	Edgewood Bogs LLC	11.534	42.03301617200	-70.82590248150
Edgewood Bog	Edgewood Bogs LLC	14.047	42.03719670180	-70.82698914140
Edgewood Bog	Edgewood Bogs LLC	34.085	42.03501399100	-70.82275827660
Edgewood Bog	Edgewood Bogs LLC	51.836	42.03632440950	-70.83205633360
Indian Head Pond Conservation Area	Town of Hanson	0.294	42.05207597800	-70.851717145470
Indian Head Bog	Town of Hanson	101.419	42.05363830950	-70.85074310990
Johnson Middle and West Junior High School Athletic Fields	Town of Walpole	48.723	42.15256273800	-71.25788637870
Turner Pond	Town of Walpole	16.335	42.15194894560	-71.26386520330
East Elementary School Playground	Town of Sharon	7.736	42.11359226620	-71.14859870890
Holmes Park	Town of Sharon	6.441	42.10883176040	-71.14901551400
Charles River Natural Valley Storage Area	Army Corps of Engineers	0.135	42.14951660640	-71.30178865000
Charles River Natural Valley Storage Area	Town of Medfield	14.516	42.15004525580	-71.30168207450
Charles River Natural Valley Storage Area	Army Corps of Engineers	1.034	42.15107980890	-71.29307146160
Charles River Natural Valley Storage Area	Army Corps of Engineers	21.482	42.15062156120	-71.29504679420
	Town of Medfield	2.838	42.14905550550	-71.27660046620
	Town of Medfield	13.689	42.15296892220	-71.27626436450
	Town of Medfield	21.826	42.15325117100	-71.28062470830
	Town of Medfield	4.031	42.15558219890	-71.28173611730
	Town of Medfield	5.192	42.15594728140	-71.28595866090
	Town of Medfield	43.947	42.15523323180	-71.27825070810
	Town of Medfield	15.162	42.15732742690	-71.27676508020
	Town of Medfield	5.941	42.15919688450	-71.27826369430
	Town of Medfield	42.313	42.15497809280	-71.28385972980
	Town of Medfield	0.892	42.15315889540	-71.29624185950
	Town of Medfield	0.786	42.15385766890	-71.29621579060
	Town of Medfield	1.560	42.15408548350	-71.29941874890
	Town of Medfield	4.487	42.15747704890	-71.29812740220
Doherty Field	Town of Norwood	7.759	42.15532696140	-71.19757352400
Sumner Street Conservation Area	Town of Norwood	3.353	42.16080024300	-71.19411752080
East Walpole Cemetery	East Walpole Cemetery Association	3.114	42.16183562900	-71.20654016130
East Walpole Cemetery	East Walpole Cemetery Association	0.702	42.16369374390	-71.20834505340
East Walpole Cemetery	East Walpole Cemetery Association	22.174	42.16349619480	-71.20570047240
Highland Cemetery	Town of Norwood	45.049	42.19463257220	-71.21693083450
Norwood Senior High School Athletic Fields	Town of Norwood	3.026	42.19050526470	-71.21474348410
Norwood Senior High School Athletic Fields	Town of Norwood	6.612	42.19234356320	-71.21685319130
Germany Brook Conservation Area	Town of Westwood	11.960	42.19904477920	-71.22247702070
LaSalle Road Conservation Area	Town of Norwood	6.547	42.20276325830	-71.21636288710
Father Mac's Playground	Town of Norwood	48.997	42.20157258830	-71.21406453160
Careswell Street Conservation Area	Town of Marshfield	19.584	42.08044022690	-70.65973533620
Old Pond/New Pond Conservation Area	Town of Easton	52.000	42.02809329100	-71.14032081170
	Town of Easton	1.513	42.02707342620	-71.14764418720
Winter Woods Preserve	Town of Natick	7.424	42.31985952170	-71.33595319840
Winter Woods Preserve	Town of Natick	2.156	42.32053973900	-71.33608965540
Winter Woods Preserve	Town of Natick	0.958	42.32046293840	-71.33630932630
Winter Woods Preserve	Town of Natick	0.486	42.32090842210	-71.33640960120
Winter Street Conservation Area	Town of Natick	0.239	42.32135979550	-71.33595836620
Winter Street Conservation Area	Town of Natick	0.251	42.32112791610	-71.33627703890

SITE NAME	OWNER	SITE AREA (ACRES)	LATITUDE	LONGITUDE
Winter Street Conservation Area	Town of Natick	0.244	42.32155346670	-71.33550271630
Winter Street Conservation Area	Town of Natick	2.184	42.32081346760	-71.33300609410
Pleasant Street Conservation Area	Town of Millis	7.613	42.15501607870	-71.36135076690
Holmes Park	Town of Sharon	25.801	42.11139360690	-71.15275655490
Holmes Park	Town of Sharon	0.153	42.11420446630	-71.15152539240
Holmes Park	Town of Sharon	6.867	42.11438489710	-71.15462458840
Holmes Park	Town of Sharon	0.140	42.11278918950	-71.15600542570
Holmes Park	Town of Sharon	0.552	42.11144242520	-71.15610669340
Sharon Country Club	Sharon Country Club	119.233	42.11091879150	-71.15952457090
Sharon Middle School Athletic Fields	Town of Sharon	8.942	42.10724529310	-71.16684368130
Rock Ridge Cemetery	Rock Ridge Cemetery Association	21.579	42.11150756380	-71.16415345510
Massapoag Avenue Conservation Area	Town of Sharon	4.981	42.10728398780	-71.16938925450
Holmes Park	Town of Sharon	0.736	42.10965519210	-71.15432920820
Hickory Way Conservation Area	Town of Sharon	2.665	42.10970217870	-71.15542374360
William Hanscom Estates Conservation Area	Town of Sharon	4.312	42.11656364330	-71.15881640650
Holmes Park	Town of Sharon	0.642	42.11245820580	-71.15134000450
River Terrace Conservation Area	Town of Wayland	0.241	42.33841504880	-71.39383002760
River Terrace Conservation Area	Town of Wayland	0.207	42.33849331980	-71.39436229310
Great Meadows National Wildlife Refuge	United States Department of the Interior	3.428	42.33764462340	-71.39423013000
Great Meadows National Wildlife Refuge	United States Department of the Interior	0.290	42.33791136730	-71.39479648390
Little Farms Road Conservation Area	Town of Framingham	0.572	42.33548758570	-71.39486081760
Great Meadows National Wildlife Refuge	United States Department of the Interior	0.991	42.33599409100	-71.39303631460
Great Meadows National Wildlife Refuge	United States Department of the Interior	7.927	42.33638278090	-71.39311553770
Great Meadows National Wildlife Refuge	United States Department of the Interior	1.967	42.33766208160	-71.39324569700
Plain Street Conservation Area	City of Franklin	0.521	42.13141008190	-71.44214105790
Charles River Conservation Area	City of Franklin	8.311	42.13451415660	-71.44001110350
Dacey Community Field	City of Franklin	95.706	42.11956929950	-71.40240757000
Lincoln Street Conservation Area	City of Franklin	2.006	42.12414931570	-71.39666987400
	Town of Medfield	5.338	42.18229571170	-71.31905145980
	THOMPSON JOHN AND CAROL	9.931	42.18196173860	-71.31757666560
Charles River Natural Valley Storage Area	Town of Medfield	3.209	42.17895922240	-71.31618904170
	Town of Medfield	14.877	42.17060413030	-71.27656962770
Charles River Natural Valley Storage Area	Town of Medfield	31.458	42.17480269840	-71.31691683350
Charles River Natural Valley Storage Area	Town of Medfield	10.264	42.18103497030	-71.32078583520
	Town of Medfield	7.973	42.18252088110	-71.32156664700
	Town of Medfield	3.240	42.16474962280	-71.27979735510
Shipyard Park	Boston Planning and Development Agency	1.161	42.37399311050	-71.05109940300
The Garden	Gardens for Charlestown	0.408	42.38298507820	-71.07152320120
Ryan Playground	City of Boston	8.776	42.38620446800	-71.07154495400
Sweatt Memorial Park	Town of Wrentham	2.065	42.06687499900	-71.32897695680
Wrentham Town Common	Town of Wrentham	0.693	42.06602516810	-71.32660772590
Wrentham Town Common	Town of Wrentham	1.371	42.06622011150	-71.32780928160
Junior High School North Athletic Fields	Town of Norwood	5.440	42.19879901440	-71.21075840000
Junior High School North Athletic Fields	Town of Norwood	0.511	42.19997707830	-71.21045834890
Everett Street Conservation Area	Town of Norwood	3.615	42.21200473960	-71.18893395130
Prescott Elementary School Playground	Town of Norwood	7.497	42.17541570000	-71.18109803510
Neponset River Access	Town of Norwood	5.244	42.17238203120	-71.18646412790
Hartshorn's Swale	Town of Norwood	2.493	42.18652085060	-71.18720171530

SITE NAME	OWNER	SITE AREA (ACRES)	LATITUDE	LONGITUDE
Callahan Elementary School Playground	Town of Norwood	8.199	42.19621253330	-71.19058200890
Old Parish Cemetery	Town of Norwood	1.990	42.19674726160	-71.19796814770
Norwood Town Common	Town of Norwood	1.014	42.19414679610	-71.20036958460
Aaron Guild Park	Town of Norwood	0.322	42.19089602220	-71.20214468370
Cleveland Elementary School Playground	Town of Norwood	12.331	42.18388704900	-71.21860588920
Oldham Elementary School Playground	Town of Norwood	4.595	42.20312978970	-71.20350113450
Jacob Scharf Playground	City of Everett	4.577	42.40389154570	-71.04440949600
Sidney Shapiro Playground	City of Everett	0.562	42.40512571380	-71.04011020900
John Gramstorff Playground	City of Everett	0.695	42.40780009160	-71.04295631550
Walter Morris Playground	City of Everett	0.555	42.40941699780	-71.04448578390
Longfellow Park	City of Cambridge	2.047	42.37537235540	-71.12709765210
Longfellow National Historic House	City of Cambridge	1.970	42.37698595000	-71.12636389590
Pine Street Park	City of Cambridge	0.100	42.36437568550	-71.09802386740
Columbia Park	City of Cambridge	1.041	42.36485035200	-71.09861452640
Green Rose Heritage Park	City of Cambridge	1.525	42.36606805310	-71.09466904640
Lieutenant James C Reilly Memorial Recreation Center	Massachusetts Water Resources Authority	2.461	42.33641753700	-71.15227179320
Representative John G Asiaf Skating Rink	DCR - Division of State Parks and Recreation	1.659	42.06467811320	-71.04340704570
Tri-County Regional Vocational Technical High School Fields	City of Franklin	11.296	42.09651336870	-71.42306061720
Horace Mann Middle School Fields	City of Franklin	10.867	42.09184825340	-71.40780062310
Rose L MacDonald Elementary School Playground	Town of West Bridgewater	22.119	42.02334536580	-71.02866566410
Pembroke Community Middle School Athletic Fields	Town of Pembroke	31.075	42.03026899320	-70.80493757220
Veterans Commemorative Town Forest	Town of Pembroke	3.423	42.03519558410	-70.80193822700
Veterans Commemorative Town Forest	Town of Pembroke	48.062	42.03333345230	-70.80535112000
Sumner and Lamson Street Playground	City of Boston	0.479	42.36594167480	-71.03244062820
West Somerville Neighborhood School Playground	City of Somerville	0.405	42.40650768200	-71.12679709640
Spring Street Elementary School Playground	Town of West Bridgewater	2.935	42.02092100120	-71.01528042610
West Bridgewater Junior and Senior High School Athletic Fields	Town of West Bridgewater	13.923	42.02009042210	-71.01700655310
Spring Street Conservation Area	Town of West Bridgewater	2.731	42.02334632360	-71.01809728980
Bassing Beach Conservation Area	Cohasset Conservation Trust	14.255	42.24100444320	-70.78594565250
Wrentham Town Common	Town of Wrentham	0.122	42.06691483570	-71.32812730160
Wrentham Center Cemetery	Town of Wrentham	12.034	42.06732620120	-71.32470329530
Wrentham Water Supply Land	Town of Wrentham	48.989	42.05267694740	-71.33010796170
Delaney and Roderick Schools Athletic Fields	Town of Wrentham	48.588	42.05740355090	-71.32875626090
Wrentham Water Supply Land	Town of Wrentham	16.084	42.05745866560	-71.33166471760
Land's Sake Farm	Town of Weston	35.718	42.35844022240	-71.29150409260
Governor Hutchinson's Field	The Trustees of Reservations	9.476	42.26638364760	-71.06450406870
Governor Hutchinson's Field	The Trustees of Reservations	3.672	42.26596218620	-71.06282804470
Green Rose Heritage Park	City of Cambridge	0.144	42.36671390680	-71.09512467100
Squirrel Brand Park	City of Cambridge	0.267	42.36734870120	-71.09676309420
Sacramento Street Community Garden	City of Cambridge	0.245	42.38277776190	-71.11757024110
Sacramento Field	City of Cambridge	0.942	42.38313192210	-71.11782516940
Clarendon Avenue Playground	City of Cambridge	0.059	42.39961281660	-71.13260403480
Clarendon Avenue Playground	City of Cambridge	0.066	42.39967001180	-71.13271963610
Clarendon Avenue Playground	City of Cambridge	0.302	42.39987779050	-71.13238730690
Otis Street Playground	City of Somerville	0.085	42.38822320480	-71.09006132600
North River Village CR	Town of Marshfield	16.713	42.11522618080	-70.77330627130

SITE NAME	OWNER	SITE AREA (ACRES)	LATITUDE	LONGITUDE
North River Village CR	Town of Marshfield	1.007	42.11404413770	-70.77231052780
St Marys Cemetery	Roman Catholic Archdiocese of Boston	11.346	42.09034788400	-71.40866269590
Staff Sergeant Robert Pirelli Veterans Memorial Rink	DCR - Division of State Parks and Recreation	6.749	42.09268923670	-71.41283726870
Old Town Pool Site	City of Franklin	3.032	42.09012637250	-71.41220233530
St Marys Cemetery	Roman Catholic Archdiocese of Boston	11.217	42.08953249990	-71.40966709640
West Suburban YMCA Field	West Suburban YMCA	1.609	42.35461655030	-71.19035801550
Townsmen Square Conservation Area	Town of Sharon	2.522	42.10214186640	-71.14285420850
Townsmen Square Conservation Area	Town of Sharon	4.575	42.10307644760	-71.14082422000
Townsmen Square Conservation Area	Town of Sharon	14.665	42.09894553080	-71.14268169220
Inter Lochen Park	Town of Sharon	57.755	42.09922342680	-71.14737736530
Sharon Valley Conservation Area	Town of Sharon	3.707	42.09572664330	-71.15526673720
Inter Lochen Park	Town of Sharon	46.817	42.09428173030	-71.15288883380
Inter Lochen Park	Town of Sharon	82.631	42.09718104110	-71.13944862420
Reverend Romano Simoni Skating Rink	DCR - Division of State Parks and Recreation	0.215	42.37263253670	-71.08482354430
Reverend Romano Simoni Skating Rink	DCR - Division of State Parks and Recreation	0.055	42.37286903980	-71.08435125770
Cedar Square Park	City of Boston	0.616	42.32480306780	-71.08954482850
Common Ground Co-Op Community Garden	Boston Natural Areas Network	0.068	42.32451203730	-71.08917201980
Wheaton Swamp Conservation Area	Town of Norton	3.235	41.99613050400	-71.17281299190
Wheaton Swamp Conservation Area	Town of Norton	0.957	41.99706405460	-71.17130865180
Rice Reservation	Town of Westwood	45.360	42.22075847470	-71.21702335700
Westwood Senior High School Athletic Fields	Town of Westwood	26.611	42.21772250470	-71.21595549900
Westwood Junior High School Athletic Fields	Town of Westwood	12.625	42.21959338830	-71.22092276010
Tibbets Marsh Conservation Area	Town of Scituate	45.150	42.22315241360	-70.76491702210
Mary Bunker Park	Town of Natick	0.015	42.30236574490	-71.36398529780
Mary Bunker Park	Town of Natick	0.658	42.30245358030	-71.36438230810
Mary Bunker Park	Town of Natick	0.108	42.30256528800	-71.36393944600
Mary Bunker Park	Town of Natick	0.459	42.30260360660	-71.36353592680
Mary Bunker Park	Town of Natick	0.083	42.30285880700	-71.36391997930
Mary Bunker Park	Town of Natick	0.580	42.30281983790	-71.36438881610
Mary Bunker Park	Town of Natick	0.493	42.30289611870	-71.36345480720
Mary Bunker Park	Town of Natick	0.133	42.30281002170	-71.36306897840
Moody St. Playground	City of Waltham	2.767	42.36061600110	-71.24006198500
Tufts Park	City of Medford	10.137	42.40184805920	-71.10837131670
Waltham Common	City of Waltham	6.265	42.37537095250	-71.23582513570
Cornelia Warren Field	City of Waltham	4.652	42.38346326370	-71.21141244800
UMass Waltham Field Station	Commonwealth of Massachusetts	25.357	42.38331022500	-71.21422824970
Town Field	Town of Belmont	4.997	42.38994012790	-71.18032913610
Belmont Tennis Club	Belmont Tennis Club	0.591	42.39204934590	-71.17860028640
Reverend Romano Simoni Skating Rink	DCR - Division of State Parks and Recreation	0.790	42.37301207120	-71.08457659260
Gold Star Mothers Park	City of Cambridge	3.614	42.37289857140	-71.08350695860
Reverend Romano Simoni Skating Rink	DCR - Division of State Parks and Recreation	0.269	42.37341179140	-71.08434575420
Canoe River Greenbelt	Town of Norton	25.173	41.99901627210	-71.15440832670
Norton Glen Road Conservation Area	Town of Norton	5.342	41.99535751600	-71.14026125540
Norton Glen Road Conservation Area	Town of Norton	5.004	41.99671747070	-71.14089307270
Vernon Street Cemetery	Town of Bridgewater	0.708	41.94768528380	-71.00202087370
Hayden Rowe Cemetery	Town of Hopkinton	1.051	42.20123466360	-71.51083464560
St Frances de Sales Cemetery	Roman Catholic Archdiocese of Boston	1.800	42.38161222350	-71.06572776160
Main Street Cemetery	Town of Hopkinton	0.864	42.22991864290	-71.51854309400

SITE NAME	OWNER	SITE AREA (ACRES)	LATITUDE	LONGITUDE
Hopkinton Town Common	Town of Hopkinton	2.086	42.22913496410	-71.51808468070
Valentine Cemetery	Town of Hopkinton	0.418	42.23056750470	-71.51695791980
Jerusalem Graveyard	Town of West Bridgewater	0.356	42.03276342930	-71.05609417620
Dyer Hill Cemetery	Town of Braintree	0.320	42.19241408960	-71.00861149020
Tibbets Marsh Conservation Area	Town of Scituate	36.553	42.22636650110	-70.77008340840
Hatherly Country Club	Hatherly Country Club	58.815	42.22777649500	-70.76552691580
Wendell Brook Conservation Area	Town of Milton	5.086	42.25166942980	-71.08127847830
Cunniff School Playground	City of Watertown	1.347	42.37622215200	-71.19955103730
Edwards Playground	City of Boston	1.339	42.37944331650	-71.06839056190
Healy Playground	City of Boston	9.605	42.28835024290	-71.12366038470
Adams Park	City of Boston	0.724	42.28653436470	-71.12843944780
Miranda Playground	City of Boston	0.087	42.31873379130	-71.06517885160
Mary Bunker Park	Town of Natick	1.961	42.30280694770	-71.36227977700
Mary Bunker Park	Town of Natick	0.446	42.30311453440	-71.36181599490
Mission Hill Playground	City of Boston	2.762	42.33304053290	-71.09917219760
Great Meadows National Wildlife Refuge	United States Department of the Interior	21.309	42.34673693030	-71.37046505930
Great Meadows National Wildlife Refuge	United States Department of the Interior	79.537	42.34966484730	-71.37492145180
Great Meadows National Wildlife Refuge	United States Department of the Interior	19.261	42.34497761110	-71.37882261410
Great Meadows National Wildlife Refuge	United States Department of the Interior	16.913	42.34731058490	-71.38093625850
Great Meadows National Wildlife Refuge	United States Department of the Interior	6.451	42.34624724400	-71.38240821880
Great Meadows National Wildlife Refuge	United States Department of the Interior	14.018	42.34801998390	-71.38360540390
Old Burying Ground	City of Cambridge	1.958	42.37498229510	-71.11989967850
Jackson Road Median	City of Newton	1.076	42.35839654580	-71.19542427940
Bessie Barnes Park	Boston Natural Areas Network	0.096	42.33603173580	-71.08404867950
Bessie Barnes Community Garden	Boston Natural Areas Network	0.146	42.33624670540	-71.08441876920
Frederick Douglass Peace Garden	Boston Planning and Development Agency	0.122	42.33654736160	-71.08435296920
The Carter School Sensory Garden Outdoor Classroom	City of Boston	0.367	42.34076726560	-71.08352216320
Hurley Elementary School Playground	City of Boston	0.763	42.33875150870	-71.07805367380
Blackstone Innovation School Playground	City of Boston	0.820	42.34030731170	-71.07241704830
Union Park	City of Boston	0.368	42.34284059490	-71.07142796520
Ringgold Park	City of Boston	0.376	42.34322999220	-71.07013217850
Hanson Street Play Area	City of Boston	0.070	42.34343992000	-71.07020140830
Watson Park	Boston Planning and Development Agency	0.015	42.34370619990	-71.06877625970
Watson Park	Boston Planning and Development Agency	0.069	42.34373068180	-71.06850126620
Braddock Park	City of Boston	0.092	42.34435741250	-71.07879259610
Josiah Quincy Upper School Playground	City of Boston	0.297	42.34740103870	-71.06389992710
Frieda Garcia Children's Park	City of Boston	0.271	42.34814474830	-71.07343364750
Savin Hill Park	City of Boston	8.314	42.31081277960	-71.04891706220
Doherty-Gibson Playground	City of Boston	5.793	42.29733527410	-71.06187023780
Centerville Park	City of Boston	0.224	42.29630720810	-71.06359364530
Wellesley Park	City of Boston	0.700	42.29594955590	-71.06581399820
Hemenway Playground	City of Boston	4.411	42.29137186830	-71.05614271790
Dorchester Park	City of Boston	27.248	42.27664038490	-71.06368527720
Gladeside Conservation Area	City of Boston	10.298	42.27438532510	-71.08720573720
Walker Playground	City of Boston	5.980	42.27796970120	-71.08949459090
Hunt Playground	City of Boston	17.705	42.27428234980	-71.09690009100
Canton Water Supply Land	Town of Canton	12.310	42.19364722580	-71.15384108760

SITE NAME	OWNER	SITE AREA (ACRES)	LATITUDE	LONGITUDE
Camp Ousamequin Recreation Area	Town of Halifax	41.664	42.00591618820	-70.85163321810
Mozart Street Playground	City of Boston	0.800	42.32234795860	-71.10448686100
Wrentham Water Supply Land	Town of Wrentham	56.535	42.07126533180	-71.35429882800
Wrentham Water Supply Land	Town of Wrentham	5.871	42.07384874290	-71.34883416100
Wrentham Water Supply Land	Town of Wrentham	3.390	42.06957908820	-71.35773190510
Mary C Burke School Athletic Fields	City of Chelsea	2.435	42.39866081320	-71.01948871010
Mary C Burke School Playground	City of Chelsea	1.277	42.39922730600	-71.01792198840
Hockomock Swamp WMA	Department of Fish and Game	20.526	41.99594192240	-71.03954886250
Hockomock Swamp WMA	Department of Fish and Game	8.773	41.99115860530	-71.04203510370
Hockomock Swamp WMA	Department of Fish and Game	55.129	41.99112084090	-71.03942461200
Bay Path Lane CR	VRT Corporation	0.837	42.17762877510	-70.87635431420
Bay Path Lane CR	VRT Corporation	10.677	42.17648210000	-70.87895973760
Tara Drive CR	Cuddahy Joseph H and Maureen R	2.428	42.13573863180	-70.79792936470
Hockomock Swamp WMA	Department of Fish and Game	3.459	41.99356309680	-71.04167900450
Scituate Water Supply Land	Town of Scituate	38.964	42.18515237630	-70.79611861380
Laurelwood CR	Simeone Properties LLC	11.821	42.18817087890	-70.79563557430
Hockomock Swamp WMA	Department of Fish and Game	4.212	41.99373987700	-71.04340017850
Bridgewater Town Common	Town of Bridgewater	0.655	41.98929188170	-70.97612854040
Thaddeus Chandler Sanctuary	Town of Duxbury	0.942	42.04497041360	-70.76774776570
Thaddeus Chandler Sanctuary	Town of Duxbury	7.955	42.04456312600	-70.76629091760
Thaddeus Chandler Sanctuary	Town of Duxbury	103.802	42.04295551720	-70.76089467690
Duxbury Water Supply Land	Town of Duxbury	1.835	42.04152921100	-70.75536396290
Liberty Pole Road Conservation Area	Town of Hingham	0.808	42.19958528750	-70.88672866960
Cushing Street Conservation Area	Town of Hingham	6.521	42.20316543930	-70.88848612470
South School Playground	Town of Hingham	23.980	42.20116396670	-70.88704610900
Wayside Forest Conservation Area	Sudbury Valley Trustees	26.681	42.34140345830	-71.46976435860
Harambee Park	City of Boston	44.744	42.29224241520	-71.08506446860
Saint Mary's Cemetery	Roman Catholic Archdiocese of Boston	10.502	42.29018949200	-71.08023344300
White Stadium	George Robert White Fund	12.581	42.30950801980	-71.09549317760
Franklin Park	City of Boston	397.039	42.30221581020	-71.09588998220
Marcella Park	City of Boston	5.429	42.32274077730	-71.09622512960
Higginson-Lewis School Playground	City of Boston	0.366	42.32073058310	-71.08658485390
Horatio Harris Park	City of Boston	2.491	42.31857410180	-71.09001522630
Buena Vista Urban Wild	City of Boston	1.478	42.32351995420	-71.08331807120
Little Scobie Playground	City of Boston	0.793	42.32270173880	-71.08072588430
Mount Pleasant Play Area	City of Boston	0.399	42.32706168550	-71.07918650200
Justice Edward O Gourdin Veterans Memorial Park	City of Boston	0.503	42.32890087430	-71.08574938190
Highland Park	City of Boston	3.624	42.32522250080	-71.09498520340
Roberts Playground	City of Boston	10.224	42.28567478470	-71.07361150170
Ella G Hill Playground	Town of Foxborough	0.361	42.06221401330	-71.20313424490
Robbins Street Conservation Area	Town of Avon	16.165	42.13023154170	-71.03573290140
Crowley Elementary School Playground	Town of Avon	3.932	42.12940470630	-71.03238337110
East Main Street Cemetery	Town of Avon	0.266	42.12629430000	-71.03620011860
St Michaels Cemetery	Roman Catholic Archdiocese of Boston	10.436	42.12930316440	-71.03065185920
DeMarco Park	Town of Avon	24.143	42.13444798260	-71.03663913050
Moose Hill CR	Alta Moose Hill LLC	5.101	42.14609436160	-71.20959274370
Bay Road Conservation Area	Town of Easton	14.974	42.04047132030	-71.12126307300
Bay Road Conservation Area	Town of Easton	2.850	42.03881723260	-71.11958035870

SITE NAME	OWNER	SITE AREA (ACRES)	LATITUDE	LONGITUDE
Black Brook Road Conservation Area	Town of Easton	7.099	42.04397550600	-71.11816892260
Indian Head Conservation Area	Town of Hanover	13.536	42.10107761720	-70.81889718300
Indian Head Conservation Area	Town of Hanover	3.205	42.10073064070	-70.81625592720
Indian Head Conservation Area	Town of Hanover	20.247	42.09968778240	-70.81246079160
Meadowview Farm Conservation Area	Town of Pembroke	11.351	42.09407894080	-70.81955667810
Crescent Hill Farms Conservation Area	Town of Pembroke	17.434	42.09025439220	-70.81996414750
Cedar Swamp Wetlands Conservation Area	Town of Sharon	20.197	42.10216696480	-71.19808975570
Cedar Swamp Wetlands Conservation Area	Town of Sharon	3.284	42.10157524880	-71.19482976420
Cedar Swamp Wetlands Conservation Area	Town of Sharon	4.558	42.10457425160	-71.19471344570
Black Brook Road Conservation Area	Town of Easton	20.313	42.04097861040	-71.11774036490
Norway Farms CR	Norway Farms Homeowners Association Trust	0.721	42.12040700310	-71.34094197360
Norway Farms CR	Norway Farms Homeowners Association Trust	2.756	42.12031956510	-71.34435087290
Norway Farms CR	Norway Farms Homeowners Association Trust	8.391	42.11976077880	-71.34352124460
The Meadows CR	Deer Hollow Charitable Wildlife Trust Inc	20.187	41.95417709490	-70.97663328640
Noanet Woodlands	The Trustees of Reservations	9.408	42.23844638040	-71.25595267890
Larrabee Estate Conservation Area	Town of Dover	22.043	42.23645630710	-71.24989344460
Strawberry Hill Farm CR	Law Donald and Molyneaux Sara	0.973	42.24656335690	-71.24500677990
Strawberry Hill Farm CR	Law Donald and Molyneaux Sara	1.201	42.24661847420	-71.24639971580
Strawberry Hill Farm CR	Law Donald and Molyneaux Sara	1.236	42.24706562700	-71.24571240110
Strawberry Hill CR	Law Donald F and Karlson Steven E and MacWilliams John J	2.131	42.24821617620	-71.24959831420
Strawberry Hill CR	Law Donald F and Karlson Steven E and MacWilliams John J	4.563	42.24798536270	-71.24974599470
Cedar Swamp Wetlands Conservation Area	Town of Sharon	3.641	42.10408866830	-71.19739544490
Cedar Street Conservation Area	Town of Middleborough	17.643	41.93599295870	-70.85442426130
Steep Hill Brook Conservation Area	Town of Canton	17.210	42.14150829450	-71.14120525010
Bailey Court Conservation Area	Town of Canton	4.183	42.14598384580	-71.14428484460
Walpole Street Conservation Area	Town of Dover	29.379	42.22141288810	-71.26003890160
Charles River Natural Valley Storage Area	Army Corps of Engineers	1.520	42.26248060740	-71.28988981430
Pegan Lane Conservation Area	Dover Land Conservation Trust	2.924	42.24800079010	-71.30755574310
Swiny CR	Swiny Mary H W	10.976	42.24961876540	-71.26055032970
Blake CR	Blake Caroline A H	20.729	42.24784350040	-71.25436847660
Fogg/White CR	Fogg Stephen K and White Katherine S	3.019	42.24316778970	-71.24914967800
Prout CR	Prout Daphne B	5.363	42.23932553080	-71.31586316980
Charles River Natural Valley Storage Area	Army Corps of Engineers	10.667	42.25527030520	-71.28603702510
Charles River Natural Valley Storage Area	Army Corps of Engineers	0.982	42.25595179020	-71.28471286930
Charles River Natural Valley Storage Area	Army Corps of Engineers	1.019	42.25636033360	-71.28501366370
Chickering Farm CR	Faulkner Henry B and Kathleen W	27.551	42.25298296710	-71.28470846210
Nawn Farm CR	Clowes Margaret J	1.850	42.24528113490	-71.30171558100
Nawn Farm CR	Clowes Margaret J	5.180	42.24686278320	-71.30171506180
Jackson CR	Jackson Mary F	4.121	42.24125689800	-71.30467192420
Jackson CR	Jackson Jr Charles	4.774	42.24292668950	-71.30451712920
Hallowell CR	Hallowell Phillips and Jane C	16.623	42.24016030170	-71.27387806610
Jackson CR	Jackson Elizabeth B	4.068	42.24756017900	-71.30599599480
Baron Estates CR	NB Realty Trust and Nye Realty Trust and Jess Development LLC	12.366	42.04198672940	-71.16980343330
Baron Estates CR	NB Realty Trust and Nye Realty Trust and Jess Development LLC	5.453	42.04221244400	-71.16528490230
Noyes Playground	City of Boston	8.311	42.38780046140	-71.01026977350
Central Elementary School Playground	Town of Halifax	10.667	41.99045447740	-70.85689803970

SITE NAME	OWNER	SITE AREA (ACRES)	LATITUDE	LONGITUDE
Halifax Central Cemetery	Town of Halifax	9.573	41.99333072340	-70.86065320340
North River Conservation Area	Town of Pembroke	3.737	42.11577119620	-70.77633420470
Riverside Plaza	City of Medford	0.231	42.41785139030	-71.10775119310
Harry Jason Jr Memorial Park	Town of Plympton	51.200	41.96423338210	-70.84619229580
Harry Jason Jr Memorial Park	Town of Plympton	0.044	41.96760308490	-70.84750615970
Harry Jason Jr Memorial Park	Town of Plympton	2.950	41.96753178650	-70.84496651980
Forest Trail Conservation Area	Town of East Bridgewater	5.172	42.02954753440	-70.91403260070
Bailey Court Conservation Area	Town of Canton	5.129	42.14593225500	-71.14179656020
Steep Hill Brook Conservation Area	Town of Canton	5.265	42.14387048220	-71.14372735380
Bailey Court Conservation Area	Town of Canton	3.336	42.14454055850	-71.14277012580
Bailey Court Conservation Area	Town of Canton	2.058	42.14506637570	-71.14451867430
Messinger Street Conservation Area	Town of Canton	0.422	42.14694703320	-71.14484733140
Silk Mill Pond Conservation Area	Town of Canton	1.701	42.14551574000	-71.14767068270
Silk Mill Pond Conservation Area	Town of Canton	0.015	42.14656059810	-71.14697927660
Silk Mill Pond Conservation Area	Town of Canton	2.745	42.14599583280	-71.14742391400
Silk Mill Pond Conservation Area	Town of Canton	0.069	42.14661429370	-71.14684217560
South Street Conservation Area	Town of Wrentham	17.093	42.05539090910	-71.33257890840
Wheaton Farm	Town of Easton	17.086	42.00155657300	-71.11568095700
Wheaton Farm	Town of Easton	19.602	42.00275510870	-71.11170750140
Oak Street Conservation Area	Town of Duxbury	15.083	42.02002299840	-70.72379668970
Dead Swamp Conservation Area	Town of Duxbury	0.522	42.01848141820	-70.72716094420
Jackson CR	Jackson Elizabeth B	0.189	42.24838807810	-71.30536451980
Pegan Lane Conservation Area	Dover Land Conservation Trust	3.394	42.24865208040	-71.31057561880
Elm Bank Reservation	DCR - Division of State Parks and Recreation	113.891	42.27562833220	-71.30305759220
Elm Bank Reservation	DCR - Division of State Parks and Recreation	16.674	42.27500563810	-71.30773243960
Elm Bank Reservation	DCR - Division of State Parks and Recreation	43.966	42.27735049190	-71.29949525380
Dover Road Conservation Area	Dover Land Conservation Trust	2.737	42.27034899570	-71.30751297960
Pleasant View Conservation Area	Dover Land Conservation Trust	0.271	42.25858197340	-71.30252880340
Pleasant View Conservation Area	Dover Land Conservation Trust	0.378	42.25891876830	-71.30305447100
Pleasant View Conservation Area	Dover Land Conservation Trust	4.794	42.26040247670	-71.30227345840
Pleasant Street Conservation Area	Dover Land Conservation Trust	2.556	42.25971770240	-71.30425511350
Pegan Lane Conservation Area	Dover Land Conservation Trust	0.165	42.25927586460	-71.30569428090
Pegan Lane Conservation Area	Dover Land Conservation Trust	0.335	42.25951553170	-71.30558155070
Chickering Elementary School Playground	Town of Dover	37.049	42.25018295970	-71.27151395160
Willow Street Conservation Area	Dover Land Conservation Trust	1.357	42.25309102810	-71.26597411900
Willow Street Conservation Area	Dover Land Conservation Trust	2.040	42.25302390470	-71.26551148830
Charles River Conservation Area	Town of Dover	0.629	42.25821759320	-71.26318362000
Ard Righ Estates Conservation Area	Town of Dover	2.803	42.22465335120	-71.31531660370
Ard Righ Estates Conservation Area	Town of Dover	2.085	42.22356114510	-71.31365392360
Ard Righ Estates Conservation Area	Town of Dover	2.343	42.22359994970	-71.31462048980
Dover Water Supply Land	Town of Dover	6.054	42.24914142990	-71.28591463380
Dover Water Supply Land	Town of Dover	3.092	42.25927382580	-71.28489430100
Pegan Hill Conservation Area	The Trustees of Reservations	1.283	42.25434281170	-71.30456830280
Underwood Playground	Town of Belmont	3.699	42.39374220130	-71.17168420490
Grove Street Playground	Town of Belmont	10.058	42.38216567580	-71.15912381150
Belmont Cemetery	Town of Belmont	12.663	42.38053880570	-71.15670428960
Belmont Cemetery	City of Cambridge	4.360	42.37964962490	-71.15503295410
Cambridge Water Supply Land	City of Cambridge	11.602	42.38289090020	-71.16864350780

SITE NAME	OWNER	SITE AREA (ACRES)	LATITUDE	LONGITUDE
Chenery Middle School Athletic Fields	Town of Belmont	3.898	42.38525481380	-71.17163147650
Cooper Square	City of Cambridge	0.228	42.36946924110	-71.10786417520
Pembroke Country Club	Pembroke Country Club LLC	179.939	42.08161402460	-70.83201890110
Pembroke Water Supply Land	Town of Pembroke	2.489	42.07738415080	-70.82587152380
Lage Preserve	Town of Pembroke	33.230	42.07385644820	-70.79550783070
Equestrian Estates Conservation Area	Town of Pembroke	16.406	42.07593636940	-70.81846426560
Little's Lane Conservation Area	Town of Pembroke	13.106	42.07759072990	-70.80374437830
Hubbell Preserve	Town of Scituate	14.880	42.23298628090	-70.77777731100
Hubbell Preserve	Town of Scituate	0.641	42.23115563590	-70.77387972180
Bear Swamp Conservation Area	Town of Randolph	14.682	42.16087651720	-71.05494416470
Beaver Brook Conservation Area	Town of East Bridgewater	13.856	42.05218636300	-70.98039797880
Beaver Brook Conservation Area	Town of East Bridgewater	17.086	42.05086273110	-70.98081759060
Beaver Brook Conservation Area	Town of East Bridgewater	18.214	42.05047536860	-70.98429006510
Beaver Brook Beagle Club	Town of East Bridgewater	42.003	42.05581761360	-70.98563556400
Beaver Brook Conservation Area	Town of East Bridgewater	8.178	42.05212067800	-70.98491821510
Turnpike Street Conservation Area	Town of Canton	13.106	42.18255966170	-71.11879863470
Autumn Park Conservation Area	Town of Mansfield	1.898	42.00194784480	-71.18550757190
Autumn Park Conservation Area	Town of Mansfield	12.978	42.00361206150	-71.18644856040
Essex Street Conservation Area	Town of Mansfield	0.968	42.00389564320	-71.18400181640
Miller Hill Road Conservation Area	Dover Land Conservation Trust	2.096	42.22834598590	-71.30923763860
Miller Hill Road Conservation Area	Dover Land Conservation Trust	1.316	42.22918904590	-71.30952045380
Noanet Woodlands	The Trustees of Reservations	2.400	42.23534690320	-71.27493097090
Noanet Woodlands	The Trustees of Reservations	2.091	42.22354767220	-71.26971361030
Hunters Path Conservation Area	Town of Dover	2.279	42.22049282080	-71.26609839710
Hunters Path Conservation Area	Town of Dover	0.193	42.22027922570	-71.26745169760
Mill Brook Conservation Area	Town of Westwood	1.166	42.21655982710	-71.24671740870
Taunton River WMA	Department of Fish and Game	100.519	41.93588763590	-70.93079244660
Thetford Evans Playground	City of Boston	0.866	42.28327349590	-71.07784001680
Crawford Street Playground	City of Boston	1.670	42.31530986810	-71.09285373370
Mary Hannon Park	City of Boston	1.967	42.31949444660	-71.07147079240
Hayes Square	City of Boston	0.100	42.37683984870	-71.05681621650
Charter Street Park	City of Boston	0.211	42.36680974470	-71.05327856150
Cook Street Playground	City of Boston	0.101	42.38088041180	-71.06406854680
Doherty Playground	City of Boston	3.741	42.38235361120	-71.06755153730
Byrne Playground	City of Boston	1.188	42.30088395910	-71.05235578350
Quincy/Coleman Garden	Dorchester Gardenlands	0.301	42.30857578390	-71.06609763200
Fernald Rock	City of Boston	0.063	42.31000317910	-71.06715389360
Vietnam War Memorial	City of Boston	8.024	42.31149513270	-71.04491382660
Neponset River Conservation Area	Town of Canton	5.734	42.16426382750	-71.17236846790
Cedar Swamp Conservation Area	Town of Stoughton	28.129	42.10417046880	-71.09044747870
Eames Brook Farm CR	Hannah Brook LLC	6.609	42.15351934970	-70.73784364680
Charlescote Farm CR	Charlescote Farm Trust 1	23.315	42.23513685370	-71.33416663380
Lawrence Meadow	Commonwealth of Massachusetts	31.047	42.38601314340	-71.21082271100
Charles River Natural Valley Storage Area	Army Corps of Engineers	1.995	42.14695868870	-71.46571340810
Winthrop Heights Conservation Area	Town of Medway	7.178	42.17738784650	-71.43124986500
Causeway Street Conservation Area	Town of Medway	5.157	42.17646752050	-71.40127580540
Bridge Island Meadows	The Trustees of Reservations	5.248	42.18628175250	-71.34497180170
Bridge Island Meadows	The Trustees of Reservations	5.182	42.19478800340	-71.34208938340

SITE NAME	OWNER	SITE AREA (ACRES)	LATITUDE	LONGITUDE
Lilja Elementary School Playground	Town of Natick	2.303	42.29516220360	-71.32666667950
Sargent Field	Town of Natick	4.570	42.29645051890	-71.32781800730
MathWorks Field	Town of Natick	2.149	42.29738187490	-71.32837798520
Wisteria Ways II CR	Wisteria Ways II Homeowners Trust	7.546	42.15473964240	-71.23424930010
Wisteria Ways II CR	Wisteria Ways II Homeowners Trust	0.569	42.15701596640	-71.23234188950
Wisteria Ways II CR	Wisteria Ways II Homeowners Trust	0.611	42.15768621610	-71.23256465740
Wisteria Ways II CR	Wisteria Ways II Homeowners Trust	5.953	42.15655879540	-71.23573927120
Wisteria Ways II CR	Wisteria Ways II Homeowners Trust	30.750	42.15531176370	-71.23667795870
Neponset River Conservation Area	Town of Walpole	0.128	42.15562495210	-71.24226512380
Neponset River Conservation Area	Town of Walpole	2.235	42.15609694090	-71.24049345490
Pinnacle Conservation Area	Town of Walpole	14.815	42.15874990110	-71.22809941530
Norfolk County Agricultural High School Ballfields	County of Norfolk	7.458	42.16498451260	-71.23833236350
Cobbs Pond Conservation Area	Town of Walpole	9.757	42.15948617580	-71.24477698120
Cobbs Pond Conservation Area	Town of Walpole	21.516	42.15870574210	-71.24585860970
Fisher Elementary School Playground	Town of Walpole	2.656	42.16256672010	-71.24361766670
East Walpole Conservation Area	Town of Walpole	2.607	42.16112597740	-71.20663548420
Clark Pond Conservation Area	Town of Walpole	2.967	42.13641494210	-71.24071953900
Clark Pond Conservation Area	Town of Walpole	0.107	42.13743160990	-71.24059136040
Clark Pond Conservation Area	Town of Walpole	0.379	42.13832956110	-71.24127556500
Clark Pond Conservation Area	Town of Walpole	8.737	42.13783748880	-71.24201000570
Clark Pond Conservation Area	Town of Walpole	2.971	42.13835020140	-71.24299966720
Peirce Estates Conservation Area	Weston Forest and Trail Association	0.526	42.32248923420	-71.29271996840
Peirce Estates Conservation Area	Weston Forest and Trail Association	0.435	42.32270218140	-71.29368514000
Shady Hill Road Conservation Area	Weston Forest and Trail Association	0.797	42.32399558320	-71.29950705760
Wit's End Conservation Area	Weston Forest and Trail Association	0.603	42.32180091190	-71.31017576880
Bridge Island Meadows	The Trustees of Reservations	4.418	42.19855918850	-71.34385463130
Charles River Natural Valley Storage Area	Army Corps of Engineers	9.334	42.17945394220	-71.34979968520
Millis Water Supply Land	Town of Millis	21.227	42.17919208530	-71.35171569560
Cedar Swamp Conservation Area	Town of Walpole	51.143	42.11905165460	-71.26226647560
South Street Conservation Area	Town of Walpole	42.143	42.12153233830	-71.25413386620
Cedar Swamp Conservation Area	Town of Walpole	4.206	42.11975852040	-71.25743048800
Cedar Swamp Conservation Area	Town of Walpole	2.331	42.12041848330	-71.25690635330
Cedar Swamp Conservation Area	Town of Walpole	4.529	42.12098288840	-71.25844301260
Cedar Swamp Conservation Area	Town of Walpole	7.603	42.12129903080	-71.25997527100
Cedar Swamp Conservation Area	Town of Walpole	3.198	42.11874977730	-71.25864824640
Cedar Swamp Conservation Area	Town of Walpole	4.810	42.11963186720	-71.25920759900
Farringtons Pond Conservation Area	Town of Stoughton	16.983	42.10876571170	-71.11431757370
Farringtons Pond Conservation Area	Town of Stoughton	3.902	42.11015931610	-71.11553419330
Cedar Swamp Conservation Area	Town of Walpole	15.430	42.11221374130	-71.25835644980
Cedar Swamp Conservation Area	Town of Walpole	3.270	42.11487873800	-71.25785180590
Cedar Swamp Conservation Area	Town of Walpole	9.735	42.11635373020	-71.25895140880
Neponset Meadows Conservation Area	Town of Walpole	2.385	42.11641231500	-71.25446930150
Cedar Swamp Conservation Area	Town of Walpole	5.809	42.11549947020	-71.25709660410
Cedar Swamp Conservation Area	Town of Walpole	1.440	42.11684170350	-71.25676959590
Wit's End Conservation Area	Weston Forest and Trail Association	0.134	42.32207045820	-71.31101133860
Hickory Road Conservation Area	Weston Forest and Trail Association	0.476	42.32151044010	-71.31186993190
Medway High School Athletic Fields	Town of Medway	32.500	42.15185526800	-71.43857978700
Cronks Rocky Woodland	Wellesley Conservation Council	0.580	42.30105403900	-71.29919027080

SITE NAME	OWNER	SITE AREA (ACRES)	LATITUDE	LONGITUDE
Clark Parcel CR	Town of Ashland	28.305	42.27273762380	-71.49098648940
Warren Woods Conservation Area	Town of Ashland	101.102	42.23551414640	-71.45399883910
Warren Woods CR	Town of Ashland	1.003	42.23710304010	-71.45844292090
Warren Woods CR	Town of Ashland	15.200	42.23553014160	-71.45877031280
Beals Preserve	Southborough Open Land Foundation	13.098	42.30446904190	-71.55160579910
Beals Preserve	Southborough Open Land Foundation	42.012	42.30327918190	-71.55294314460
Dearview Meadows Conservation Area	Town of Medway	9.691	42.14697217270	-71.44613738030
Chase Run Conservation Area	Town of Stoughton	47.687	42.10049960660	-71.07603548630
Stone Street CR	Delapa Anthony F and Joanne C Trustees of the Stone Pond Realty Trust	1.326	42.13999137790	-71.24181209950
Lincoln Road Conservation Area	Town of Walpole	1.759	42.13417203450	-71.30075652370
Lincoln Road Conservation Area	Town of Walpole	0.935	42.13233653760	-71.29578189720
Lincoln Road Conservation Area	Town of Walpole	0.764	42.13037426530	-71.29903561090
Briarcliff Lane Conservation Area	Town of Holliston	19.973	42.20928205020	-71.46829076850
Pratt Farm Lane Conservation Area	Town of Pembroke	19.318	42.05936823700	-70.79054714580
Whitney Street Conservation Area	Town of Holliston	3.173	42.21439866510	-71.40929645310
Dopping Brook Conservation Area	Town of Sherborn	6.148	42.21960679700	-71.40906896280
Laurel Road CR	Ciccone Joseph M and Kerianne C	0.291	42.31563627620	-71.16783692790
Hannigan Square	City of Boston	0.216	42.33465549460	-71.03384543240
Norwood Acres Conservation Area	Town of Medway	4.497	42.14886328300	-71.44646567490
Hanlon Road Conservation Area	Town of Holliston	8.644	42.19076585820	-71.48632993790
Deer Creek at Holliston Conservation Area	Town of Holliston	8.692	42.19480096360	-71.48603923580
Wilson Acres Conservation Area	Town of Holliston	33.753	42.19798721460	-71.48705578570
Deer Creek at Holliston Conservation Area	Town of Holliston	26.235	42.19849058330	-71.48329835620
Marshall Street Field Complex	Town of Holliston	27.751	42.19954042600	-71.47773043130
Prentice Street Conservation Area	Town of Holliston	2.661	42.20213808200	-71.47394557470
Liberty Estates Conservation Area	Town of Southborough	5.359	42.27042020760	-71.51102875500
Liberty Estates Conservation Area	Town of Southborough	16.658	42.26853993880	-71.50902498260
Duxbury Marsh Conservation Area	Town of Marshfield	26.075	42.06872066560	-70.66524708830
Duxbury Marsh Conservation Area	Town of Marshfield	18.665	42.07049717770	-70.66398757150
Acorn Woods II Conservation Area	City of Franklin	24.914	42.09732122870	-71.36468690690
Meadowlark Field	City of Franklin	7.552	42.10146509490	-71.36617808490
Country Way Conservation Area	Town of Scituate	29.883	42.18864333130	-70.74277644580
Soule Farm APR	Town of Middleborough	85.026	41.93619221810	-70.84081442710
Salmon Health and Retirement Community CR	Medway Land Venture LLC	11.543	42.13777163530	-71.41158062710
Salmon Health and Retirement Community CR	Medway Land Venture LLC	26.740	42.13571406800	-71.41324653930
Williamsburg Way CR	Yorkis Paul G Trustee of the Williamsburg Condominium Trust	1.116	42.14220421070	-71.45769237320
Milford Street Conservation Area	Town of Medway	3.016	42.14441868970	-71.46450077030
Milford Street Conservation Area	Town of Medway	3.499	42.14439321110	-71.46386920320
Charles River Natural Valley Storage Area	Army Corps of Engineers	2.342	42.15643434560	-71.47350716980
Hopping Brook Conservation Area	Town of Holliston	4.367	42.15758786520	-71.47132421780
Milford Street Conservation Area	Town of Medway	5.465	42.14602077730	-71.47733767940
Ardmore Circle Conservation Area	Town of Medway	1.108	42.13970460050	-71.44074436580
Evergreen Cemetery	Evergreen Cemetery Association	12.959	42.14613918730	-71.42338044220
Union Cemetery	City of Boston	0.120	42.33408514420	-71.03451186570
Hawes Burying Ground	City of Boston	0.243	42.33429090540	-71.03451279430
Oliver Hazard Perry School Playground	City of Boston	0.549	42.33180999650	-71.03016794490
Buckley Playground	City of Boston	0.649	42.33932954700	-71.04912328330

SITE NAME	OWNER	SITE AREA (ACRES)	LATITUDE	LONGITUDE
Orton Field	City of Boston	0.937	42.33853956180	-71.05333497160
Dedham-Westwood Water Supply Land	Dedham-Westwood Water District	8.341	42.25260584840	-71.18107756870
Dedham-Westwood Water Supply Land	Dedham-Westwood Water District	1.381	42.25382609380	-71.18217919310
Charles River Natural Valley Storage Area	Army Corps of Engineers	3.847	42.25118022550	-71.17292216450
Wentworth Recreational Area	Town of Westwood	4.315	42.22353516800	-71.18475359510
Wentworth Recreational Area	Town of Westwood	0.529	42.22435479120	-71.18370653900
Norfolk Golf Club	Norfolk Golf Club	44.535	42.21979366030	-71.17414979650
Putting Drive Conservation Area	Town of Westwood	12.360	42.21681232930	-71.17902117330
Downey Elementary School Playground	Town of Westwood	6.212	42.21487565070	-71.17561529610
University Avenue Conservation Area	Town of Norwood	19.103	42.19665583140	-71.16905499480
Early Childhood Education Center Playground	Town of Dedham	3.662	42.23157862300	-71.14654574130
Manor Estates Park	Town of Dedham	21.618	42.23308415730	-71.14380700290
Randall-Hilliard Preserve	Town of Halifax	31.218	41.96902520590	-70.89253272130
Randall-Hilliard Preserve	Town of Halifax	49.032	41.96953282910	-70.88752895260
DeMolles Edward C APR	DeMolles Edward C and Maryln	20.720	42.03946771060	-71.06012924800
DeMolles Edward C APR	DeMolles Edward C and Maryln DeMolles	39.885	42.04202640670	-71.06220273870
DeMolles Edward C APR	DeMolles Edward C and Maryln	10.515	42.04321495720	-71.05669456060
Landham Brook Marsh Conservation Area	Town of Sudbury	32.887	42.35508339920	-71.40724395630
Common Street Recreational Complex	Town of Dedham	11.720	42.25855560330	-71.19305589520
Clapboardtree Street CR	Town of Westwood	22.760	42.21228711180	-71.20439749110
Clapboardtree Street CR	Town of Westwood	22.442	42.21458997840	-71.20368759200
Oak Hill Estates CR	Berkson Jason M and Charlotte S	0.941	42.22088432860	-71.17970988070
McFarland CR	McFarland Duncan M and Ellen B	6.011	42.21652110850	-71.19934973250
Purgatory Brook CR	Ferguson Katharine C and David L	7.840	42.21935225170	-71.19909912550
Perry CR	Perry Samuel D and Alice deVermandois	6.617	42.21573146080	-71.23778112620
Perry CR	Perry Samuel D and Alice deVermandois	26.542	42.21606495960	-71.23496171920
The Pitts/Rynsaardt Park	Town of Westwood	6.705	42.20708395370	-71.23399883680
William E Sheehan Elementary School Playground	Town of Westwood	1.724	42.20786096820	-71.23605588530
Hale Reservation - Sen Ki	Hale Reservation	29.620	42.21250200000	-71.23703007640
Sandy Valley Road CR	McFarland Duncan M and Ellen B	1.828	42.22191962880	-71.19800291670
Sandy Valley Road CR	McFarland Duncan M and Ellen B	2.744	42.22238225960	-71.19765421400
Sandy Valley Road CR	McFarland Duncan M and Ellen B	52.219	42.22451943380	-71.19715248770
Sandy Valley Road CR	McFarland Duncan M and Ellen B	18.097	42.22537966610	-71.20215986350
Woodard CR	Woodard Eric J and Julia B	2.357	42.24419079130	-71.22018604410
Woodard CR	Woodard Eric J and Julia B	2.605	42.24451834350	-71.22136951520
Ice Pond CR	Manor Karen Trustee of Summer Street Realty Trust	2.561	42.24439148710	-71.22261164490
Ice Pond CR	Manor Karen Trustee of Summer Street Realty Trust	0.164	42.24466820250	-71.22369480630
South Pleasant Street Conservation Area	Town of Hingham	31.619	42.20793821270	-70.87734634740
Hockomock River Conservation Area	Town of West Bridgewater	2.522	42.03885400650	-71.06246086620
Homenook CR	Chaves and Cincotta Inc	44.375	41.96590130480	-70.99093927860
Packard CR	Packard Phyllis A	11.579	41.94225026930	-70.98140839760
Town River Estates CR	DeGirolamo Peter M and David J and Roy L Trustees of Bismark Realty Trust	17.520	41.99816542220	-70.94938380710
Stiles and Hart Conservation Area	Town of Bridgewater	68.545	41.99833220550	-70.96775732640
Elmwood Cemetery	Elmwood Cemetery Corporation	13.305	42.00884136940	-70.95901415240
West Meadows WMA	Department of Fish and Game	50.079	42.04569996610	-71.03923412930
Wright Reservoir Conservation Area	Town of Duxbury	0.041	42.06341319810	-70.70507748350
Wright Reservoir Conservation Area	Town of Duxbury	1.780	42.06320311200	-70.70948271970

SITE NAME	OWNER	SITE AREA (ACRES)	LATITUDE	LONGITUDE
Wright Reservoir Conservation Area	Town of Duxbury	0.753	42.06436424990	-70.70356726360
Wright Reservoir Conservation Area	Town of Duxbury	0.225	42.06556847910	-70.70427833900
Wright Reservoir Conservation Area	Town of Duxbury	30.196	42.06464660580	-70.70565506040
Wright Reservoir Conservation Area	Town of Duxbury	44.796	42.06461230030	-70.70667459010
Wright Reservoir Conservation Area	Town of Duxbury	21.032	42.05940513940	-70.71076439210
West Brook Conservation Area	Town of Duxbury	55.328	42.04926799580	-70.70468940530
Wampanoag Estates Conservation Area	Town of Wrentham	10.497	42.05570593570	-71.34441416890
Wampanoag Estates Conservation Area	Town of Wrentham	43.790	42.05719981750	-71.34807174080
Knollwood Memorial Park	Knollwood Cemetery Corporation	109.016	42.15104623120	-71.16627346890
Knollwood Memorial Park	Knollwood Cemetery Corporation	136.669	42.14696215020	-71.17190380760
Canton Street Conservation Area	Town of Westwood	8.258	42.21592585710	-71.16858661340
Elsa M Currier Reservation	Town of Westwood	20.789	42.21818637220	-71.17063519810
Morrison Field	Town of Westwood	3.775	42.21832926310	-71.18694452550
Rock Meadow Brook Conservation Area	Town of Westwood	8.600	42.23476212860	-71.22211659140
Deerfield Elementary School Playground	Town of Westwood	4.706	42.22616708390	-71.22036804760
Crouse Pond Conservation Area	Town of Westwood	2.538	42.21479955750	-71.22650491000
Crouse Pond Conservation Area	Town of Westwood	0.652	42.21622682640	-71.22626051850
Lakeshore Memorial Park	Town of Westwood	6.058	42.21208553220	-71.22995022300
Buckmaster Pond Park	Town of Westwood	2.160	42.20754680200	-71.22924629900
Westwood Cemetery	Town of Westwood	32.242	42.21915471400	-71.22727101330
Hartford Street Conservation Area	Town of Westwood	1.472	42.22120527700	-71.22726762070
Hale Reservation	Hale Reservation Inc	3.868	42.22289672330	-71.23983845740
Hale Reservation	Hale Reservation Inc	6.635	42.22283726400	-71.23810001160
June Playground	Town of Westwood	22.781	42.20924333570	-71.24747419290
Draper Avenue Conservation Area	Town of Westwood	6.141	42.20080000930	-71.24227052620
Martha Jones Elementary School Playground	Town of Westwood	8.881	42.19980415510	-71.23533062010
Martha Jones Road Recreational Area	Town of Westwood	28.296	42.20055797160	-71.23732310650
Norfolk County Agricultural School	Norfolk County	15.643	42.19688865830	-71.24696050640
Norfolk County Agricultural School	Norfolk County	9.481	42.19747126560	-71.24389551960
Mulvehill Conservation Area	Town of Westwood	87.376	42.23074344060	-71.19834912970
Sandy Valley Conservation Area	Town of Westwood	28.911	42.23732567020	-71.20094649290
West Meadows WMA	Department of Fish and Game	39.471	42.04010843920	-71.04249753030
West Meadows WMA	Department of Fish and Game	1.618	42.03743527100	-71.03518379320
West Meadows WMA	Department of Fish and Game	3.051	42.04177371430	-71.04124266840
West Meadows WMA	Department of Fish and Game	8.684	42.04210288740	-71.03256338060
West Meadows WMA	Department of Fish and Game	16.084	42.04273243850	-71.03695962590
West Meadows WMA	Department of Fish and Game	3.143	42.04368845360	-71.03958754240
West Meadows WMA	Department of Fish and Game	1.417	42.04332115810	-71.03977616210
West Meadows WMA	Department of Fish and Game	3.770	42.03557399980	-71.03442310640
Wrentham Water Supply Land	Town of Wrentham	8.295	42.05584060860	-71.35418471200
Lake Pearl Conservation Area	Town of Wrentham	131.833	42.05525264770	-71.36353073000
Wrentham Water Supply Land	Town of Wrentham	46.914	42.05799376660	-71.35628420700
Edwin A Keach Park	Town of Easton	16.590	42.03884573150	-71.14684696670
Canoe River Conservation Area	Town of Easton	46.309	42.04078638730	-71.15114713740
Canoe River Conservation Area	Town of Easton	10.985	42.03707425100	-71.15448465570
Lone Oak Farms CR	ENDRIUNAS AL P AND WATER R TRS OF COWAAL RT	2.899	42.03605150110	-71.15501663870
Canoe River Conservation Area	Town of Easton	6.540	42.04118513450	-71.151113035910
Canoe River Conservation Area	Town of Easton	2.448	42.04220145850	-71.15200339110

SITE NAME	OWNER	SITE AREA (ACRES)	LATITUDE	LONGITUDE
Canoe River Conservation Area	Town of Easton	2.342	42.04241391820	-71.15254462080
Canoe River Conservation Area	Town of Easton	2.158	42.04335285980	-71.15159228240
Fox Mountain Conservation Area	Town of Easton	7.023	42.04061598550	-71.13806550020
Rockland Street Conservation Area	Town of Easton	5.359	42.04719036030	-71.16172507210
Ralph Wheelock School Playground	Town of Medfield	41.669	42.17308997250	-71.28726234040
Medfield Water Supply Land	Town of Medfield	2.568	42.16775915520	-71.28253862190
Foundry Street Conservation Area	Town of Easton	36.734	42.02170183460	-71.13324778200
Foundry Street Conservation Area	Town of Easton	4.828	42.02311444020	-71.13762235270
Wampanoag Estates Conservation Area	Town of Wrentham	2.194	42.05918858080	-71.34092266440
Kingston Water Supply Land	Town of Kingston	15.914	41.96730875620	-70.71134127800
Kingston Water Supply Land	Town of Kingston	14.749	41.96960296910	-70.71128193640
Monks Hill Conservation Area	Town of Kingston	25.180	41.96108097670	-70.72180923780
Monks Hill Conservation Area	Town of Kingston	10.417	41.96008893690	-70.71865446230
Monks Hill Conservation Area	Town of Kingston	6.136	41.96152324540	-70.71859393630
Monks Hill Conservation Area	Town of Kingston	5.602	41.96289085050	-70.72487314280
Monks Hill Conservation Area	Town of Kingston	5.681	41.96300671530	-70.72615245780
Sandy Valley Conservation Area	Town of Westwood	8.576	42.23333636270	-71.19404708960
Sandy Valley Conservation Area	Town of Westwood	7.017	42.23521845810	-71.19639179890
Sandy Valley Conservation Area	Town of Westwood	7.221	42.23361354990	-71.20115417330
Lowell Woods	Town of Westwood	3.840	42.23435811820	-71.20041993960
Lowell Woods	Town of Westwood	64.612	42.23133241630	-71.20467045010
Grimm Conservation Area	Town of Westwood	38.518	42.22884581620	-71.20537484900
Lowell Woods	Town of Westwood	2.914	42.23013736300	-71.21030561900
Sandy Valley Road Conservation Area	Town of Westwood	4.098	42.22676084980	-71.20526220810
Captain David Cushman Jr Preserve	Wildlands Trust	2.857	42.04320736780	-70.67571729460
Bay Road Conservation Area	Town of Easton	14.751	42.04457156940	-71.12921178060
Green Hills Estates CR	1776 Washington Realty LLC	0.756	42.04511674890	-71.13145072250
Robertson CR	Pavone Michael E Personal Representative for the Estate of Ruth S Robertson	2.181	42.30340286710	-71.44318581100
Robertson CR	Pavone Michael E Personal Representative for the Estate of Ruth S Robertson	3.109	42.30484830860	-71.44184923580
Edgell Grove Cemetery and Mausoleum	Town of Framingham	35.655	42.30625202900	-71.43867844560
Brooksmont Meadow CR	Minglewood Development LLC	3.379	42.22313016550	-71.43248164670
Brooksmont Meadow CR	Minglewood Development LLC	2.752	42.22394959200	-71.43065176250
Deer Run CR	Chelcie Development LLC	6.666	42.19061069120	-71.45531454350
Broad Hill CR	Carter M L Realty Trust II	0.907	42.22446167990	-71.45396306790
Queen's Terrace Conservation Area	Town of Holliston	9.316	42.22183638060	-71.44943542980
Highland Street CR	M L Carter Realty Trust	48.452	42.22006767060	-71.44948542040
Highland Street CR	M L Carter Realty Trust	7.060	42.22319237290	-71.45314335850
Albert S Woodard Memorial Elementary School Playground	Town of Southborough	6.578	42.30384496060	-71.52738372750
Southborough Golf Club	Town of Southborough	2.954	42.30135300820	-71.52699008580
Southborough Golf Club	Town of Southborough	0.672	42.30205858480	-71.52582537350
Southborough Golf Club	Town of Southborough	46.148	42.29950289850	-71.52464865040
Whiton Woods	Town of Duxbury	33.782	42.07792448740	-70.72518674350
Temple Street Conservation Area	Town of Duxbury	37.001	42.07573452140	-70.72352659750
Whiton Woods	Town of Duxbury	0.127	42.07596768630	-70.72766176430
Temple Street Conservation Area	Town of Duxbury	22.274	42.07957640770	-70.72796489720

SITE NAME	OWNER	SITE AREA (ACRES)	LATITUDE	LONGITUDE
Temple Street Conservation Area	Town of Duxbury	1.848	42.07722771150	-70.72883193940
Temple Street Conservation Area	Town of Duxbury	3.705	42.07857599710	-70.72978103780
Temple Street Conservation Area	Town of Duxbury	33.588	42.07515508660	-70.73047229900
Temple Street Conservation Area	Town of Duxbury	2.686	42.07634599160	-70.73234779220
Temple Street Conservation Area	Town of Duxbury	6.455	42.08143294810	-70.72882535990
Temple Street Conservation Area	Town of Duxbury	0.644	42.07764024150	-70.72080270920
Marshfield Country Club	Marshfield Country Club Inc	42.858	42.07797253090	-70.71862028030
Clapp Road Conservation Area	Town of Scituate	34.629	42.19877148150	-70.80038738890
Clapp Road Conservation Area	Town of Scituate	11.234	42.19714871400	-70.80291590150
Clapp Road Conservation Area	Town of Scituate	20.492	42.20182427350	-70.79235481780
Clapp Road Conservation Area	Town of Scituate	2.583	42.19985593400	-70.79088635580
Clapp Road Conservation Area	Town of Scituate	2.004	42.20022427810	-70.79021363790
Clapp Road Conservation Area	Town of Scituate	2.640	42.20179524960	-70.79004047160
Whitcomb Pines CR	Whitcomb Pines LLC	10.390	42.20457348460	-70.78395831580
Scituate Town Forest	Town of Scituate	17.762	42.20773516560	-70.78396416620
Appleblossom Lane Conservation Area	Town of Easton	20.851	42.01425817750	-71.13160257440
Rollins Road Conservation Area	Town of Easton	46.945	42.01286474210	-71.13008970130
Mulberry Brook Conservation Area	Town of Easton	34.977	42.01536209490	-71.12494489000
Dr Edward Dean Cemetery	Town of Easton	0.632	42.01870253770	-71.12666289190
Furnace Village Cemetery	Furnace Village Cemetery Association	11.764	42.02171466600	-71.12652604970
Pratt's Pond Conservation Area	Town of Kingston	29.477	41.96236319740	-70.73256729540
Pratt's Pond Conservation Area	Town of Kingston	5.587	41.96245801820	-70.72891961950
Pratt's Pond Conservation Area	Town of Kingston	0.557	41.96355944640	-70.72842814480
Pratt's Pond Conservation Area	Town of Kingston	6.584	41.96287091710	-70.72736827360
Indian Pond Road Conservation Area	Town of Kingston	49.963	41.96498133710	-70.72919259390
Indian Pond Road Conservation Area	Town of Kingston	27.773	41.96858462890	-70.73070916070
Indian Pond Road Conservation Area	Town of Kingston	4.040	41.96557860830	-70.73067348980
Indian Pond Road Conservation Area	Town of Kingston	7.771	41.96571257600	-70.73258478500
Indian Pond Road Conservation Area	Town of Kingston	4.162	41.96651200820	-70.73086962790
Indian Pond Road Conservation Area	Town of Kingston	6.318	41.96753508430	-70.73317774300
Spyglass Landing Conservation Area	Town of Marshfield	7.018	42.11501226780	-70.70273861840
Ard Righ Estates Conservation Area	Dover Land Conservation Trust	1.655	42.22131927180	-71.30692968260
Snow Hill Conservation Area	Town of Dover	2.339	42.22127225980	-71.29834535460
Snow Hill Conservation Area	Town of Dover	0.364	42.22498068480	-71.29671290110
Snow Hill Conservation Area	Town of Dover	7.189	42.22210683260	-71.29820195300
Snow Hill Conservation Area	Town of Dover	18.005	42.22151379810	-71.29574555070
Snow Hill Conservation Area	Town of Dover	1.685	42.22351114280	-71.29599894460
Snow Hill Conservation Area	Town of Dover	7.840	42.22204299610	-71.29382813020
Snow Hill Conservation Area	Dover Land Conservation Trust	19.145	42.21809845990	-71.28875677330
Snow Hill Conservation Area	Dover Land Conservation Trust	61.330	42.22228844830	-71.28721402510
Snow Hill Conservation Area	Town of Dover	12.368	42.22552911100	-71.28334798000
Snow Hill Conservation Area	Town of Dover	16.227	42.22585790750	-71.29494222130
Snow Hill Conservation Area	Town of Dover	6.916	42.22590436730	-71.29308581220
Snow Hill Conservation Area	Town of Dover	9.691	42.22470575140	-71.29162555460
Snow Hill Conservation Area	Town of Dover	2.255	42.22616442040	-71.29159367340
Snow Hill Conservation Area	Town of Dover	3.621	42.22682991290	-71.29149254070
Snow Hill Conservation Area	Town of Dover	1.095	42.22739302660	-71.29235051970

SITE NAME	OWNER	SITE AREA (ACRES)	LATITUDE	LONGITUDE
Deer Street CR	Gutierrez Jr Arthur J and Gloria M Trustees of Cedar Street Realty Trust	2.909	42.17237682980	-71.51392802000
Deer Street CR	Gutierrez Jr Arthur J and Gloria M Trustees of Cedar Street Realty Trust	5.474	42.17603899780	-71.51544527820
Deer Street CR	Gutierrez Jr Arthur J and Gloria M Trustees of Cedar Street Realty Trust	1.208	42.17041921410	-71.51302729610
Deer Street CR	Gutierrez Jr Arthur J and Gloria M Trustees of Cedar Street Realty Trust	0.154	42.17242291020	-71.51335302800
Deer Street CR	Gutierrez Jr Arthur J and Gloria M Trustees of Cedar Street Realty Trust	12.027	42.17024656410	-71.51158831830
Deer Street CR	Gutierrez Jr Arthur J and Gloria M Trustees of Cedar Street Realty Trust	7.727	42.17403132010	-71.51303170060
Milton Woods CR	Pulte Homes of New England LLC	6.383	42.23930824690	-71.09165374500
Milton Woods CR	Pulte Homes of New England LLC	7.765	42.24085470220	-71.09108067930
Southborough Golf Club	Town of Southborough	0.604	42.30218784350	-71.52389551160
Southborough Golf Club	Town of Southborough	3.452	42.30209113850	-71.52494137850
Southborough Golf Club	Town of Southborough	0.688	42.30278084890	-71.52587315760
Palmer Avenue CR	City of Somerville	0.042	42.38253480080	-71.08593798440
Community Garden at Glen Park	City of Somerville	0.069	42.38247863710	-71.08579703770
Mulberry Brook Conservation Area	Town of Easton	65.670	42.01210501650	-71.12405622390
Hockomock Swamp Conservation Area	Town of Easton	154.744	42.02553979170	-71.11066963610
Metacomet Conservation Area	Town of Easton	119.561	42.03975710950	-71.11012737850
Depot Street Conservation Area	Town of Easton	3.149	42.03352209910	-71.10597247790
Quail Ridge Conservation Area	Town of Sharon	34.023	42.08673806020	-71.21413985940
Quail Ridge Conservation Area	Town of Sharon	5.146	42.08547644270	-71.21764787720
Quail Ridge Conservation Area	Town of Sharon	1.419	42.08659384050	-71.21930979610
Weyman Lane Conservation Area	Town of Sharon	0.185	42.08754155000	-71.22053686360
Lincoln Street Conservation Area	Town of Norton	51.299	41.99241109280	-71.11430724410
Deerfield Estates Conservation Area	Town of Halifax	24.883	41.97678236480	-70.88198315840
Spyglass Landing Conservation Area	Town of Marshfield	1.825	42.11518868290	-70.70462090450
South Main Street Conservation Area	Town of Sherborn	5.958	42.23185354390	-71.36485511660
Station Street Conservation Area	Town of Pembroke	7.908	42.02619401020	-70.78399216620
Snow Hill Conservation Area	Dover Land Conservation Trust	7.209	42.22428548740	-71.29021429950
Snow Hill Conservation Area	Dover Land Conservation Trust	3.625	42.22633374340	-71.29003340090
Snow Hill Conservation Area	Town of Dover	5.324	42.22196695150	-71.29037612620
Snow Hill Conservation Area	Dover Land Conservation Trust	4.504	42.22832033890	-71.29064989790
Snow Hill Conservation Area	Dover Land Conservation Trust	27.843	42.22616841890	-71.28694184990
Norfolk Hunt Club	Wardner Farm Trust	33.547	42.21728468290	-71.30013950870
Rocky Brook Road Conservation Area	Dover Land Conservation Trust	4.299	42.22246763550	-71.27766942430
Pine Street Conservation Area	Dover Land Conservation Trust	3.685	42.22701005290	-71.28014531350
Ard Righ Estates Conservation Area	Town of Dover	2.086	42.21761476270	-71.30648130000
Ard Righ Estates Conservation Area	Town of Dover	2.081	42.21821065260	-71.30680576260
Ard Righ Estates Conservation Area	Town of Dover	2.099	42.21920717610	-71.30828138390
North Street Conservation Area	Town of Medfield	1.991	42.21504027340	-71.30728435300
Hunt Drive Conservation Area	Town of Dover	3.621	42.21599751290	-71.30767423480
Miller Hill CR	Guild Gail R	4.552	42.23853100010	-71.30573000120
Chase CR	Chase Theodore and Dorothea	2.745	42.23392964170	-71.31962707620
Chase Woodlands	The Trustees of Reservations	8.919	42.22828445460	-71.31613578230

SITE NAME	OWNER	SITE AREA (ACRES)	LATITUDE	LONGITUDE
Chase Woodlands	The Trustees of Reservations	22.389	42.23060800120	-71.31792209910
Chase Woodlands	The Trustees of Reservations	5.182	42.22826842320	-71.32183545100
Chase Woodlands	The Trustees of Reservations	19.774	42.22818432090	-71.31938816780
Chase Woodlands	The Trustees of Reservations	18.357	42.23268451210	-71.32214524370
Chase Woodlands	The Trustees of Reservations	12.034	42.23119919100	-71.32009718640
Chase Woodlands	The Trustees of Reservations	1.033	42.22666211460	-71.31927485730
Centre Street Conservation Area	Town of Dover	6.657	42.23320042980	-71.28460256840
Stone Conservation Area	Dover Land Conservation Trust	8.058	42.23718324350	-71.28793245650
Glen Echo Park	Town of Stoughton	5.444	42.14665817450	-71.08798281840
Glen Echo Park	Town of Stoughton	1.623	42.14827832500	-71.09011390830
Glen Echo Park	Town of Stoughton	0.677	42.15127133330	-71.08762925150
Glen Echo Park	Town of Stoughton	9.079	42.15031192620	-71.08292848400
Glen Echo Park	Town of Stoughton	13.692	42.15163434890	-71.08357950320
Glen Echo Park	Town of Stoughton	17.247	42.15174524730	-71.08570814430
Lake Mirimichi Conservation Area	Town of Plainville	23.240	42.03443351990	-71.29686207900
Violet Woods Conservation Area	City of Marlborough	20.751	42.34631064650	-71.50409366540
Stonybrook Road Conservation Area	Town of Marshfield	6.335	42.12099721310	-70.69725148360
South River Street Conservation Area	Town of Marshfield	2.188	42.12194947290	-70.69580362580
Coash Guard Hill Fields	Town of Marshfield	40.665	42.12541924950	-70.69299044830
Grove Street Conservation Area	Town of Marshfield	4.883	42.11782736420	-70.71061153460
Peters Reservation	The Trustees of Reservations	67.666	42.23613713680	-71.32701642350
Peters Reservation	The Trustees of Reservations	12.997	42.23852732770	-71.32772797170
Peters Reservation	The Trustees of Reservations	3.319	42.23902044970	-71.32174429940
Peters Reservation	The Trustees of Reservations	5.411	42.23807665910	-71.31889154710
Peters Reservation	The Trustees of Reservations	1.479	42.23458812530	-71.32381098950
Bridge Street Conservation Area	Town of Dover	3.123	42.23282294080	-71.32923750790
Porter Woodlands	Dover Land Conservation Trust	11.300	42.23020822520	-71.32989812670
Porter Woodlands	Dover Land Conservation Trust	3.942	42.23089186990	-71.32930324790
Porter Woodlands	Dover Land Conservation Trust	3.095	42.23176115490	-71.33020031050
Porter Woodlands	Dover Land Conservation Trust	3.351	42.22887144050	-71.32814893220
Hunnewell CR	Hunnewell Jr Arnold W	18.953	42.25198571710	-71.32196108640
Hunnewell CR	Indian Farm Trust	3.936	42.25364417920	-71.31711950570
Hunnewell CR	Indian Farm Trust	0.430	42.25460450060	-71.31822727540
Hunnewell CR	Indian Farm Trust	0.449	42.25531033110	-71.31638787590
Hunnewell CR	Hunnewell Jr Arnold W	36.651	42.25403220410	-71.31927085440
Farm Street Conservation Area	Dover Land Conservation Trust	17.897	42.24537959840	-71.29511209720
Farm Street Conservation Area	Dover Land Conservation Trust	5.914	42.24454803040	-71.29615761630
Farm Street Conservation Area	Dover Land Conservation Trust	2.980	42.24421918570	-71.29920312210
Farm Street Conservation Area	Dover Land Conservation Trust	2.148	42.24476635900	-71.29937763750
Charles River Natural Valley Storage Area	Army Corps of Engineers	2.659	42.24513188850	-71.29181888530
Charles River Natural Valley Storage Area	Army Corps of Engineers	7.642	42.24351980450	-71.29321676930
Charles River Natural Valley Storage Area	Army Corps of Engineers	20.439	42.24144727500	-71.29213981710
Charles River Natural Valley Storage Area	Army Corps of Engineers	4.392	42.24186599180	-71.29463461490
Springdale Avenue Conservation Area	Dover Land Conservation Trust	27.291	42.23868288240	-71.29168099520
Springdale Meadows	Town of Dover	23.809	42.24273563160	-71.28661736040
Glen Echo Park	Town of Stoughton	2.368	42.15326201980	-71.08662388830
Glen Echo Park	Town of Stoughton	12.613	42.14837883410	-71.09002665340
Glen Echo Park	Town of Stoughton	13.546	42.14972767580	-71.08708847460

SITE NAME	OWNER	SITE AREA (ACRES)	LATITUDE	LONGITUDE
Glen Echo Park	Town of Stoughton	3.370	42.15391599420	-71.08421801930
Glen Echo Park	Town of Stoughton	0.078	42.14850662680	-71.08969251370
Glen Echo Park	Town of Stoughton	8.838	42.14798745700	-71.08881203460
Hill Top Acres CR	Harrington George C	0.733	42.34985814720	-71.47782764580
Hill Top Acres CR	Harrington George C	3.104	42.34974492470	-71.47869815260
Maple Grove CR	Creative Housing Company Inc	0.269	42.30309946550	-71.43879373750
Back Bay Fens	City of Boston	11.166	42.34087197960	-71.09517848970
Winston Acres Conservation Area	Town of Holliston	5.698	42.19005191220	-71.47630131880
Centennial Place Conservation Area	Sudbury Valley Trustees	0.483	42.32436413490	-71.40387541540
Fetlock Farms Conservation Area	Town of Marshfield	0.488	42.08441133420	-70.70517961190
Bridge Island Meadows	The Trustees of Reservations	24.581	42.19490547210	-71.34765525720
Back Bay Fens	City of Boston	0.108	42.34072118880	-71.09888022290
Fetlock Farms Conservation Area	Town of Marshfield	0.505	42.08442384600	-70.70593635310
Plain Street CR	James Francis LLC	5.301	42.10956748560	-70.74964771430
Fetlock Farms Conservation Area	Town of Marshfield	0.461	42.08404896170	-70.70296429200
Oak Street Conservation Area	Town of Ashland	9.919	42.27505510290	-71.49766436450
Amanda Lane Conservation Area	Weston Forest and Trail Association	4.148	42.33168002530	-71.31784061580
Fetlock Farms Conservation Area	Town of Marshfield	0.458	42.08409759920	-70.70252418850
Adams Farm Preserve	New England Forestry Foundation	19.899	42.18780263550	-71.25974180360
Charles River Reservation	DCR - Division of State Parks and Recreation	0.103	42.34679091780	-71.09251806310
Sudbury Reservoir Watershed	DCR - Division of Water Supply Protection	1.077	42.33749673880	-71.54252134190
Justice Cushing Highway Conservation Area	Cohasset Conservation Trust	5.348	42.22742440920	-70.80963649800
Wachusett Aqueduct	DCR - Division of Water Supply Protection	22.003	42.30624903840	-71.55167910270
Fetlock Farms Conservation Area	Town of Marshfield	0.447	42.08329786170	-70.70460260380
Fetlock Farms Conservation Area	Town of Marshfield	1.199	42.08178628770	-70.70247793930
Chestnut Hill Road Conservation Area	The Trustees of Reservations	22.872	42.31690953900	-71.55451998530
Clemente Field	City of Boston	6.880	42.34068336580	-71.09754051830
St Michaels Cemetery	X	39.132	42.28806533190	-71.11134913540
Back Bay Fens	City of Boston	0.029	42.34537837730	-71.09446315000
Brass Kettle Brook	Town of Cohasset	1.532	42.22687586020	-70.81548123750
New Calvary Cemetery	Boston Catholic Cemetery Association	54.575	42.27954611480	-71.10308262440
Sudbury Reservoir Watershed	DCR - Division of Water Supply Protection	4.503	42.32888863830	-71.52039295460
Sudbury Reservoir Watershed	DCR - Division of Water Supply Protection	858.777	42.31456521170	-71.50931504150
Adams Farm Preserve	Town of Walpole	49.731	42.19168385720	-71.25857827350
Charles River Natural Valley Storage Area	Army Corps of Engineers	8.359	42.19421976340	-71.47349365820
Kingsley Park	City of Cambridge	21.461	42.38155478670	-71.14658725210
Lone Oak Circle Conservation Area	Town of Holliston	10.699	42.20235745740	-71.40599623810
John Fitzgerald Kennedy Park	DCR - Division of State Parks and Recreation	4.990	42.37092277210	-71.12308802130
Wompatuck State Park	DCR - Division of State Parks and Recreation	1513.664	42.20368306880	-70.84962833970
Fetlock Farms Conservation Area	Town of Marshfield	0.460	42.08339217990	-70.70558429310
Conservation Park	Town of Scituate	71.316	42.17505202960	-70.73167474840
Tifereth Israel Cemetery	Association Tifereth Israel	1.958	42.25857067260	-71.15255263190
Wellesley Country Club	Wellesley Country Club	9.316	42.29977390220	-71.26128490990
Blake-Holmes Conservation Area	Cohasset Conservation Trust	2.419	42.24912101250	-70.79435858040
Sudbury Reservoir Watershed	DCR - Division of Water Supply Protection	1.884	42.30306740430	-71.47036392650
Back Bay Fens	City of Boston	3.660	42.34472749550	-71.09240852020
Sudbury Reservoir Watershed	DCR - Division of Water Supply Protection	1.109	42.33666377170	-71.51435369380
Town Hall Common	Town of Needham	0.762	42.28061401250	-71.23648425960

SITE NAME	OWNER	SITE AREA (ACRES)	LATITUDE	LONGITUDE
Dirty Meadow Brook CR	Fiske Jr George F and Elaine W	1.094	42.20323480650	-71.38644514770
Back Bay Fens	City of Boston	0.322	42.34396922740	-71.09505320660
Southborough Town Forest	Town of Southborough	22.887	42.28529477040	-71.50457895480
Bullard Memorial Farm	Bullard Memorial Farm Association	38.183	42.19296401740	-71.38904392860
Fetlock Farms Conservation Area	Town of Marshfield	0.459	42.08476443080	-70.70747185810
Back Bay Fens	City of Boston	7.973	42.34448974280	-71.09187193080
Sudbury Reservoir Watershed	DCR - Division of Water Supply Protection	0.160	42.33822022930	-71.54225975070
Richards Road Conservation Area	Southborough Open Land Foundation	1.554	42.27413442710	-71.52458708190
Neponset River State Reservation	Workum Jr. Fifield	17.769	42.21926189390	-71.12946844180
Fetlock Farms Conservation Area	Town of Marshfield	0.443	42.08433756480	-70.70680945160
Neponset River State Reservation	DCR - Division of State Parks and Recreation	3.380	42.22113086720	-71.13175653140
Hebrew Progressive Cemetery	Association Sons of Jacob	0.899	42.25827079470	-71.15342211540
Boston Harbor Islands State Park	Thompson Island Education Center Inc	46.698	42.31850373550	-71.00684946470
Sudbury Reservoir Watershed	DCR - Division of Water Supply Protection	21.890	42.29834567860	-71.52913583730
Quincy Shores Reservation	DCR - Division of State Parks and Recreation	70.234	42.27653732620	-71.00817067030
Sudbury Reservoir Watershed	DCR - Division of Water Supply Protection	7.674	42.32966922800	-71.51597380970
Charles River Natural Valley Storage Area	Army Corps of Engineers	3.242	42.19287468810	-71.47441492460
Sudbury Reservoir Watershed	DCR - Division of Water Supply Protection	1.674	42.29102019210	-71.52871641550
Charles River Natural Valley Storage Area	Army Corps of Engineers	16.730	42.26093737130	-71.29155746410
Back Bay Fens	City of Boston	0.092	42.34069886030	-71.09337765030
Sudbury Reservoir Watershed	DCR - Division of Water Supply Protection	7.893	42.32888070880	-71.52273422530
Back Bay Fens	City of Boston	1.879	42.34050873840	-71.09218313730
Fetlock Farms Conservation Area	Town of Marshfield	0.499	42.08391859290	-70.70427261830
Cole Community Center	Town of Natick	9.762	42.28920968240	-71.39160535860
Whitney and Thayer Woods	The Trustees of Reservations	283.937	42.23257688560	-70.84077253620
Fetlock Farms Conservation Area	Town of Marshfield	0.455	42.08339469080	-70.70373021470
Sudbury Reservoir Watershed	DCR - Division of Water Supply Protection	40.244	42.29492633930	-71.52463344500
Charles River Natural Valley Storage Area	Army Corps of Engineers	2.864	42.19018348940	-71.47265225260
Sudbury Reservoir Watershed	DCR - Division of Water Supply Protection	7.203	42.29040247110	-71.52828878640
Fetlock Farms Conservation Area	Town of Marshfield	0.535	42.08487804850	-70.70487642020
Weiss/Petersen CR	Weiss J Woodrow and Petersen Kay M	10.143	42.24754435870	-71.24298115070
Sudbury Reservoir Watershed	DCR - Division of Water Supply Protection	20.215	42.28744382590	-71.45671716910
Back Bay Fens	City of Boston	0.717	42.34185496630	-71.10169443850
Neponset River Reservation	DCR - Division of State Parks and Recreation	47.096	42.23191762380	-71.12773648730
Charles River Natural Valley Storage Area	Army Corps of Engineers	3.447	42.19201190070	-71.47495273630
Wellesley Water Supply Land	Town of Wellesley	5.300	42.30477917280	-71.25050207550
Crystal Lake Beach	City of Newton	1.005	42.32527383460	-71.20198826540
Moses Mendelsohn Cemetery	Moses Mendelsohn Cemetery Association	0.264	42.25881583880	-71.15170843830
Back Bay Fens	City of Boston	0.440	42.34297909010	-71.09127144200
Fresh Pond	City of Cambridge	0.844	42.38579607610	-71.14152645100
Charles River Natural Valley Storage Area	Army Corps of Engineers	6.535	42.19759165210	-71.47035152670
BNAN Parcel	Boston Natural Areas Network	0.265	42.32859302800	-71.10616386120
Siddarth CR	Siddarth Siddarth	22.915	42.16593081950	-70.98814329190
Sudbury Reservoir Watershed	DCR - Division of Water Supply Protection	1.584	42.33797882950	-71.51835488130
Jericho Hill Road CR	Gay Jr Geoge H	57.996	42.32125226530	-71.56021173780
Back Bay Fens	City of Boston	0.151	42.33780369100	-71.09774529450
Hale Reservation	Hale Reservation Inc	114.452	42.24247119720	-71.24024676990
Sudbury Reservoir Watershed	DCR - Division of Water Supply Protection	5.652	42.29322183450	-71.50931714420

SITE NAME	OWNER	SITE AREA (ACRES)	LATITUDE	LONGITUDE
Presidential Drive Conservation Area	Southborough Open Land Foundation	13.683	42.31850817210	-71.55250885990
Sunset Park Conservation Area	Town of Southborough	30.651	42.27842409540	-71.53053758100
Back Bay Fens	City of Boston	0.158	42.34584354150	-71.09439169230
Charles River Natural Valley Storage Area	Army Corps of Engineers	0.754	42.19399250120	-71.47589666650
Fetlock Farms Conservation Area	Town of Marshfield	0.595	42.08434328240	-70.70459627870
Fetlock Farms Conservation Area	Town of Marshfield	0.463	42.08238005380	-70.70299120600
Brown Elementary School Playground	Town of Natick	10.678	42.29156604750	-71.38598086500
Stony Brook Reservation	DCR - Division of State Parks and Recreation	464.127	42.26218013660	-71.14058737640
Sudbury Reservoir Watershed	DCR - Division of Water Supply Protection	3.774	42.33079198800	-71.51927997960
Sudbury Reservoir Watershed	DCR - Division of Water Supply Protection	2.341	42.32900962810	-71.52638683720
Neponset Valley Parkway	DCR - Division of State Parks and Recreation	7.025	42.23654740240	-71.12835209000
Sudbury Aqueduct	DCR - Division of Water Supply Protection	4.560	42.30469374150	-71.25172463540
Cedar Grove Cemetery	Town of Marshfield	10.208	42.09282146540	-70.70840529060
Aikens CR	Aikens Mary S	9.154	42.26670053470	-71.51607393210
Charles River Natural Valley Storage Area	Army Corps of Engineers	0.411	42.18975922420	-71.46957803530
Har Moriah Cemetery	Society Har Moriah Cemetery Corporation	0.193	42.25904031800	-71.15199507000
Sudbury Reservoir Watershed	DCR - Division of Water Supply Protection	281.523	42.33492459360	-71.51570968170
Constitution Beach	DCR - Division of State Parks and Recreation	35.766	42.38344299500	-71.00999446810
Charles River Reservation	DCR - Division of State Parks and Recreation	0.556	42.36243956710	-71.24485008610
Bullard Memorial Farm	Bullard Memorial Farm Association	16.451	42.19604452770	-71.39012976820
Charles River Reservation	DCR - Division of State Parks and Recreation	0.062	42.34699569070	-71.09252710600
Kennedy Middle School Athletic Fields	Town of Natick	9.306	42.29130962880	-71.38217786860
Charles River Natural Valley Storage Area	Army Corps of Engineers	1.413	42.19121201820	-71.47401425950
Oaklawn Cemetery	Oaklawn Cemetery Corporation	6.080	42.27556237680	-71.11269834290
Sudbury Reservoir Watershed	DCR - Division of Water Supply Protection	46.656	42.33016570650	-71.53635348810
Webster Conservation Area	City of Newton	10.770	42.32766970460	-71.18178118690
Fetlock Farms Conservation Area	Town of Marshfield	0.469	42.08247884550	-70.70253120300
Fetlock Farms Conservation Area	Town of Marshfield	0.517	42.08290668500	-70.70340008700
Back Bay Fens	City of Boston	2.385	42.33798905720	-71.09819756700
Sudbury Reservoir Watershed	DCR - Division of Water Supply Protection	56.724	42.29745727190	-71.46125496950
Cowassock Brook	Sudbury Valley Trustees	26.639	42.28101678970	-71.47370699190
Andrus Island - G Prescott Low Conservation Area	Cohasset Conservation Trust	4.411	42.22165752200	-70.81224668320
Lynbrook Road Conservation Area	Southborough Open Land Foundation	5.791	42.30201842060	-71.56359503160
Sudbury Aqueduct	DCR - Division of Water Supply Protection	4.582	42.28876649600	-71.28062176500
Fetlock Farms Conservation Area	Town of Marshfield	0.444	42.08349278680	-70.70284677200
Quincy Shores Reservation	DCR - Division of State Parks and Recreation	0.207	42.27684917570	-71.01092469150
Kingsley Park	City of Cambridge	5.440	42.37987415580	-71.14587664100
Charles River Natural Valley Storage Area	Army Corps of Engineers	275.917	42.18681397860	-71.34431765310
Sudbury Reservoir Watershed	DCR - Division of Water Supply Protection	79.526	42.30453236880	-71.47415624510
Wellesley Water Supply Land	Town of Wellesley	26.087	42.30648908810	-71.25331010600
Sudbury Reservoir Watershed	DCR - Division of Water Supply Protection	50.444	42.29362209380	-71.45409146410
Fetlock Farms Conservation Area	Town of Marshfield	0.546	42.08284657230	-70.70383058590
Fetlock Farms Conservation Area	Town of Marshfield	0.471	42.08355474320	-70.70694205710
Sudbury Reservoir Watershed	DCR - Division of Water Supply Protection	64.070	42.31460587700	-71.55612107530
Back Bay Fens	City of Boston	1.094	42.34070665520	-71.09278662990
Chicken Brook Triangle CR	Dennison Manufacturing Company	3.407	42.18365595240	-71.44059414520
Woodland Estates Conservation Area	Town of Southborough	1.496	42.28560545860	-71.51032780980
Fetlock Farms Conservation Area	Town of Marshfield	0.490	42.08363689740	-70.70145925070

SITE NAME	OWNER	SITE AREA (ACRES)	LATITUDE	LONGITUDE
Charles River Reservation	DCR - Division of State Parks and Recreation	0.074	42.34636853700	-71.09064414720
Anne And Daniel Campbell Meadow	Cohasset Conservation Trust	3.680	42.22852999810	-70.81249846860
Back Bay Fens	City of Boston	1.093	42.34373297200	-71.09056420260
Fetlock Farms Conservation Area	Town of Marshfield	0.507	42.08218961040	-70.70389995050
Sudbury Reservoir Watershed	DCR - Division of Water Supply Protection	2.504	42.32990935570	-71.52281915180
Sudbury Reservoir Watershed	DCR - Division of Water Supply Protection	4.968	42.29999754230	-71.46976301930
Lake Williams Park	City of Marlborough	35.869	42.33741457860	-71.56896426860
Back Bay Fens	City of Boston	0.544	42.34282517090	-71.10258730180
Fetlock Farms Conservation Area	Town of Marshfield	0.433	42.08334681950	-70.70416590960
Fetlock Farms Conservation Area	Town of Marshfield	0.492	42.08472670940	-70.70810915530
Cohen Conservation Area	City of Newton	4.647	42.32577330060	-71.18435497880
Charles River Natural Valley Storage Area	Army Corps of Engineers	6.812	42.19168915980	-71.47304549200
Charles River Natural Valley Storage Area	Army Corps of Engineers	0.316	42.19006905570	-71.46891577830
Mother Brook Reservation	Mother Brook Condominium Trust	0.231	42.24571105180	-71.15008174380
Fetlock Farms Conservation Area	Town of Marshfield	0.454	42.08344372180	-70.70328581300
Back Bay Fens	City of Boston	0.454	42.34145596960	-71.09759417570
Dirty Meadow Brook CR	Fiske Jr George F and Elaine W	4.642	42.20110086220	-71.38706928740
Back Bay Fens	City of Boston	0.122	42.34598924540	-71.09400097420
Back Bay Fens	City of Boston	0.258	42.34026535050	-71.10036998400
Charles River Natural Valley Storage Area	Army Corps of Engineers	10.552	42.19894553010	-71.47016716200
Fetlock Farms Conservation Area	Town of Marshfield	0.479	42.08378773320	-70.70636458990
Logan Park	City of Waltham	0.046	42.36242354190	-71.24470557200
Adath Israel Cemetery	Association Chavey Sedek	2.060	42.25956537960	-71.15501791970
Rockland Golf Course	Trust for Public Land	74.565	42.12387937660	-70.92823984320
Sudbury Reservoir Watershed	DCR - Division of Water Supply Protection	1.040	42.33591491170	-71.51900270710
William H Ohrenberger Elementary School Playground	City of Boston	7.854	42.26164775200	-71.14856013750
Charles River Natural Valley Storage Area	Army Corps of Engineers	0.703	42.19605086540	-71.47573304550
New Englander Industrial Park CR	Kuniholm Carl A	3.335	42.22774107360	-71.43060534740
Fetlock Farms Conservation Area	Town of Marshfield	0.451	42.08407869000	-70.70660388690
Neponset River Reservation	DCR - Division of State Parks and Recreation	76.519	42.21702959710	-71.13541022910
Fetlock Farms Conservation Area	Town of Marshfield	0.449	42.08413258970	-70.70208303980
Adams Farm Preserve	Town of Walpole	3.274	42.18911281030	-71.25663337090
Boston Nature Center	Massachusetts Audubon Society	62.286	42.28861746840	-71.10045035640
Back Bay Fens	City of Boston	0.276	42.33840661390	-71.09865939680
Adath Jeshurun Cemetery	Adath Jeshurun Cemetery Association	7.614	42.25795192960	-71.15496349720
Sudbury Reservoir Watershed	DCR - Division of Water Supply Protection	0.252	42.33137687100	-71.52037078310
Neponset River State Reservation	DCR - Division of State Parks and Recreation	0.334	42.22395548600	-71.12693514700
Back Bay Fens	City of Boston	0.400	42.33945883270	-71.09210317040
Fetlock Farms Conservation Area	Town of Marshfield	0.586	42.08351857480	-70.70603433910
Sudbury Reservoir Watershed	DCR - Division of Water Supply Protection	1.234	42.32373504390	-71.52065629140
Manoney Farms CR	Mahoney Farms Condominium Trust	0.685	42.34668872580	-71.43230260330
Neponset River Reservation	DCR - Division of State Parks and Recreation	92.887	42.22899088550	-71.12591432130
Elgin Street Conservation Area	City of Newton	0.707	42.32677712500	-71.18366209250
Charles River Natural Valley Storage Area	Army Corps of Engineers	3.202	42.19078589380	-71.47292372730
Heath Square	City of Boston	0.095	42.32630647590	-71.10037317410
Watertown Greenway	City of Cambridge	0.377	42.36423502150	-71.15928062930
Fetlock Farms Conservation Area	Town of Marshfield	0.470	42.08387795030	-70.70511414660
Charles River Natural Valley Storage Area	Army Corps of Engineers	42.738	42.19618185080	-71.34322750480

SITE NAME	OWNER	SITE AREA (ACRES)	LATITUDE	LONGITUDE
Sudbury Reservoir Watershed	DCR - Division of Water Supply Protection	101.746	42.33579352930	-71.50207666250
Boston Harbor Islands State Park	Thompson Island Education Center Inc	43.626	42.32039115800	-71.00177663440
Mother Brook Reservation	DCR - Division of State Parks and Recreation	11.574	42.24627183550	-71.15135332310
Generazio/Moran CR	Generazio Sr Frank and Generazio Jr Frank and Moran Austin J	1.296	42.17871010400	-71.45806139790
Lake Williams Park	City of Marlborough	0.648	42.33598082770	-71.57131480360
Southborough Town Forest	Town of Southborough	14.980	42.28262718080	-71.50449240850
Charles River Reservation	DCR - Division of State Parks and Recreation	1.263	42.34696816300	-71.09153197950
Meadowbrook CR	Nagog Realty COporation	0.746	42.19418805600	-71.39143077950
Charles River Reservation	DCR - Division of State Parks and Recreation	0.718	42.34703954620	-71.09292497570
Sudbury Reservoir Watershed	DCR - Division of Water Supply Protection	4.431	42.33657895080	-71.54083931880
New Englander Industrial Park CR	Kuniholm Carl A	0.627	42.23160455000	-71.42807189040
Fetlock Farms Conservation Area	Town of Marshfield	0.442	42.08398268590	-70.70548116380
Cedar Swamp Conservation Area	Town of Holliston	11.350	42.19745912620	-71.46816450510
French CR	French Thomas D and Jill L	1.197	42.24818065190	-71.29886985870
Fetlock Farms Conservation Area	Town of Marshfield	1.126	42.08165482140	-70.70302362820
Back Bay Fens	City of Boston	11.978	42.34140695880	-71.09547840300
Charles River Natural Valley Storage Area	Army Corps of Engineers	5.840	42.20086881950	-71.47378414090
Quincy Shores Reservation	DCR - Division of State Parks and Recreation	0.532	42.27646873860	-71.00993564390
Sudbury Reservoir Watershed	DCR - Division of Water Supply Protection	0.200	42.32900066060	-71.52877556420
Sudbury Aqueduct	DCR - Division of Water Supply Protection	2.599	42.28677755950	-71.28501052260
Sudbury Reservoir Watershed	DCR - Division of Water Supply Protection	35.019	42.33152143460	-71.51554666280
Charles River Natural Valley Storage Area	Army Corps of Engineers	46.920	42.20008764090	-71.47245558850
Back Bay Fens	City of Boston	0.453	42.34251463600	-71.09527250330
Turene Wildlife Habitat	Sudbury Valley Trustees	19.661	42.28921337850	-71.50501052200
Hemenway CR	Hemenway John T and Phoebe M	8.022	42.21750783150	-71.12602782480
West Meadows WMA	Department of Fish and Game	17.844	42.04312733270	-71.04558262230
New Englander Industrial Park CR	Kuniholm Carl A	1.211	42.22826307940	-71.42945823260
134 Turnpike Road CR	134 Turpike Road LLC	6.800	42.29026926870	-71.51568448200
Sudbury Reservoir Watershed	DCR - Division of Water Supply Protection	0.632	42.33246266660	-71.51318723350
West Meadows WMA	Department of Fish and Game	52.750	42.04614030600	-71.04367000560
Wachusett Aqueduct	DCR - Division of Water Supply Protection	3.683	42.30427415910	-71.54050833450
Charles River Natural Valley Storage Area	Army Corps of Engineers	33.864	42.19569681400	-71.47203175940
Charles River Natural Valley Storage Area	Army Corps of Engineers	5.681	42.18917439640	-71.47486065750
Back Bay Fens	City of Boston	13.045	42.34501732680	-71.09320073230
Robbins CR	Robbins Ronald G	0.579	42.19637732020	-71.39231273560
Lily Pond Conservation Area	Cohasset Conservation Trust	1.334	42.22650232130	-70.81386154740
Moraine Street Conservation Area	Town of Marshfield	4.042	42.08637497640	-70.70984650930
Hunt Drive Conservation Area	Town of Dover	4.517	42.21607318930	-71.31008164930
Holliston Sportsmen's Association	Holliston Sportsmen's Association	14.308	42.19864278770	-71.39334889990
Neponset River State Reservation	DCR - Division of State Parks and Recreation	2.047	42.22453484080	-71.12500390050
Sudbury Reservoir Watershed	DCR - Division of Water Supply Protection	4.287	42.29139976990	-71.52374268100
Charles River Reservation	DCR - Division of State Parks and Recreation	124.668	42.36265540440	-71.11160965510
Haase CR	Haase Florence W	3.134	42.39374920690	-71.17295389090
Bridge Island Meadows	The Trustees of Reservations	6.249	42.19121936360	-71.34880373670
Sudbury Reservoir Watershed	DCR - Division of Water Supply Protection	2.734	42.29266712520	-71.52746063690
Webster Playground	City of Newton	7.287	42.32901391580	-71.18278513790
Fresh Pond Pathway	City of Cambridge	3.836	42.38264571900	-71.14396799450
Adams Farm Preserve	New England Forestry Foundation	6.196	42.19023148600	-71.26177047990

SITE NAME	OWNER	SITE AREA (ACRES)	LATITUDE	LONGITUDE
Sudbury Reservoir Watershed	DCR - Division of Water Supply Protection	647.445	42.31740639040	-71.50986030890
Sudbury Reservoir Watershed	DCR - Division of Water Supply Protection	12.639	42.32731115370	-71.53295003030
Mother Brook Reservation	Mother Brook Condominium Trust	0.062	42.24596628740	-71.15054315920
New Englander Industrial Park CR	Kuniholm Carl A	3.727	42.23231779610	-71.43051724690
Fetlock Farms Conservation Area	Town of Marshfield	0.458	42.08400166060	-70.70340208780
Back Bay Fens	City of Boston	0.946	42.34454448150	-71.09036374050
Charles River Reservation	DCR - Division of State Parks and Recreation	0.181	42.34715566030	-71.09195161850
Cochituate Aqueduct Trail	Town of Wellesley	2.139	42.31927431360	-71.27203780420
Fetlock Farms Conservation Area	Town of Marshfield	1.157	42.08154045510	-70.70357335000
Sudbury Reservoir Watershed	DCR - Division of Water Supply Protection	236.725	42.28428689220	-71.44579986000
Holbrook Town Forest	Town of Holbrook	74.664	42.16466368600	-70.99124357780
Sudbury Reservoir Watershed	DCR - Division of Water Supply Protection	125.070	42.29718234910	-71.46482315740
Back Bay Fens	City of Boston	8.303	42.34120732820	-71.09490406140
Charles River Natural Valley Storage Area	Army Corps of Engineers	5.440	42.19712635200	-71.47448293750
Back Bay Fens	City of Boston	4.595	42.34146272490	-71.10135490840
Back Bay Fens	City of Boston	0.091	42.33865247600	-71.09732607740
Fetlock Farms Conservation Area	Town of Marshfield	0.455	42.08360510160	-70.70196980150
Bogastow Brook Conservation Area	Town of Holliston	4.122	42.19727554680	-71.39193102300
Calvary Cemetery	Boston Catholic Cemetery Association	47.361	42.27739006280	-71.11086354970
New Englander Industrial Park CR	Kuniholm Carl A	2.306	42.22578896700	-71.42580843880
Murphy Field	Town of Natick	0.692	42.29579252240	-71.35801363990
Cochituate Aqueduct Trail	Town of Wellesley	4.720	42.32090243330	-71.26736310120
Sudbury Reservoir Watershed	DCR - Division of Water Supply Protection	279.379	42.33368950630	-71.51779242130
Hammond Pond Reservation	DCR - Division of State Parks and Recreation	2.264	42.32298670020	-71.17798812850
Sudbury Reservoir Watershed	DCR - Division of Water Supply Protection	84.096	42.30230517210	-71.54025675070
Fiske Pond Conservation Area	Upper Charles Conservation Land Trust	1.727	42.20624149790	-71.39057081670
Sudbury Reservoir Watershed	DCR - Division of Water Supply Protection	34.882	42.30109876660	-71.53533336030
Beth Abraham Cemetery	Association Sons of Jacob	0.618	42.25854059590	-71.15395762370
Angelica Estates Conservation Area	Town of Southborough	3.406	42.31820351260	-71.48699823650
Johnson Drive Conservation Area	Town of Holliston	1.745	42.17857321130	-71.45994088040
Fetlock Farms Conservation Area	Town of Marshfield	0.446	42.08487236570	-70.70596252300
Wellesley Country Club	Wellesley Country Club	22.847	42.30022991060	-71.25769965670
Back Bay Fens	City of Boston	2.655	42.34004235820	-71.09449963900
Barn Hollow Conservation Area	Town of Southborough	7.303	42.31946132550	-71.55651610850
Sudbury Reservoir Watershed	DCR - Division of Water Supply Protection	0.669	42.32870046790	-71.53226155520
Hillside Avenue Conservation Area	Southborough Open Land Foundation	10.669	42.31080923440	-71.52226839520
Back Bay Fens	City of Boston	0.862	42.34490645630	-71.09483194710
Charles River Natural Valley Storage Area	Army Corps of Engineers	3.486	42.19324485100	-71.47428658660
Fetlock Farms Conservation Area	Town of Marshfield	0.455	42.08303927350	-70.70251471220
Charles River Reservation	DCR - Division of State Parks and Recreation	0.032	42.34637700890	-71.09087875860
Charles River Natural Valley Storage Area	Army Corps of Engineers	42.782	42.19248852840	-71.46982076600
Mother Brook Reservation	Mother Brook Condominium Trust	0.283	42.24557161790	-71.15140714620
Constitution Beach	DCR - Division of State Parks and Recreation	0.393	42.38512939690	-71.01049523540
Widow's Walk Golf Course	Town of Scituate	138.921	42.17930951030	-70.73205474690
	X	129.291	42.19312913190	-71.35009834610
Sudbury Aqueduct	DCR - Division of Water Supply Protection	2.838	42.29999178430	-71.25963978020
Charles River Reservation	DCR - Division of State Parks and Recreation	0.138	42.34671904280	-71.09176041130
Fallon Field	City of Boston	7.464	42.28746832120	-71.13528390410

SITE NAME	OWNER	SITE AREA (ACRES)	LATITUDE	LONGITUDE
Webster Conservation Area	City of Newton	24.679	42.32731312880	-71.17852479670
Holliston Water Supply Land	Town of Holliston	20.788	42.19860905870	-71.39680989950
Sudbury Reservoir Watershed	DCR - Division of Water Supply Protection	155.308	42.29647018630	-71.51461802610
Fetlock Farms Conservation Area	Town of Marshfield	0.416	42.08311982100	-70.70206748330
Brooksmont CR	Pulte Homes of New England LLC	5.242	42.22587511240	-71.42877885800
Har Moriah Cemetery	Society Har Moriah Cemetery Corporation	0.517	42.25844895340	-71.15175220880
Charles River Natural Valley Storage Area	Army Corps of Engineers	3.792	42.19251074230	-71.47409011560
Southborough Town Forest	Town of Southborough	20.301	42.28354414900	-71.50915659890
Hammond Pond Reservation	DCR - Division of State Parks and Recreation	29.032	42.32429232630	-71.18043345450
Walker Woods Sanctuary	Wellesley Conservation Council	1.470	42.28922537140	-71.27971322270
Bogashaw Brook CR	Oak Ridge Construction Company Inc	3.901	42.20120291840	-71.39751330180
Saint Paul's Catholic Cemetery	Catholic Cemetery Association	14.111	42.40655738200	-71.13576303270
Back Bay Fens	City of Boston	0.192	42.34394996710	-71.09476748490
Fetlock Farms Conservation Area	Town of Marshfield	0.493	42.08297425560	-70.70296210290
Charles River Reservation	DCR - Division of State Parks and Recreation	0.024	42.34652283000	-71.09341368590
Chapel Cemetery	Town of Marshfield	0.779	42.09157397970	-70.70858333980
Fetlock Farms Conservation Area	Town of Marshfield	0.455	42.08483869700	-70.70646744350
Indian Springs Park	Town of Wellesley	1.401	42.32117587160	-71.27065921130
Charles River Reservation	DCR - Division of State Parks and Recreation	0.617	42.34642468170	-71.09174113280
Neponset River Reservation	DCR - Division of State Parks and Recreation	234.660	42.21913605870	-71.14435475650
Sudbury Reservoir Watershed	DCR - Division of Water Supply Protection	21.476	42.30199354570	-71.51285658660
Thorndike CR	Thorndike John L and Dorothy D	22.056	42.24971680300	-71.30187846070
Manoney Farms CR	Mahoney Farms Condominium Trust	3.557	42.35012284060	-71.43479407340
Watertown Greenway	Commonwealth of Massachusetts	4.206	42.36502784530	-71.16052037540
Mother Brook Reservation	Mother Brook Condominium Trust	0.009	42.24566594680	-71.15125156770
Wompatuck State Park	Massachusetts Department of Public Works	114.632	42.20104191560	-70.86328128110
Sudbury River Access	Department of Fish and Game	51.775	42.26522465400	-71.51336935470
Young Israel Cemetery	Jewish Cemetery Association of Massachusetts Inc	5.768	42.25956065720	-71.15371722050
Neponset River Reservation	DCR - Division of State Parks and Recreation	239.844	42.22096894300	-71.13664403130
Tumbling Brook Conservation Area	Town of Holbrook	53.818	42.16666439220	-71.01546519340
Davco Orchard	Town of Southborough	87.532	42.28640401210	-71.51368716280
The Village at Cedarcrest CR	F. Ronald Mastriana Trustee of JMS Realty Trust	5.159	42.18150102990	-71.15203652140
Mother Brook Reservation	Mother Brook Condominium Trust	0.019	42.24567405480	-71.15055951460
Sudbury Reservoir Watershed	DCR - Division of Water Supply Protection	51.692	42.26565032530	-71.44903770820
The Village at Cedarcrest CR	F. Ronald Mastriana Trustee of JMS Realty Trust	0.531	42.18190899770	-71.15465879430
Fresh Pond	City of Cambridge	25.572	42.38774122600	-71.14562599020
Charles River Natural Valley Storage Area	Army Corps of Engineers	4.736	42.19714057670	-71.47296519090
Charles River Natural Valley Storage Area	Army Corps of Engineers	0.521	42.18992542560	-71.46927673500
Charles River Reservation	DCR - Division of State Parks and Recreation	5.976	42.26823395260	-71.20005091780
Sudbury Reservoir Watershed	DCR - Division of Water Supply Protection	5.625	42.32778326050	-71.53406840130
Olde Oaks CR	Kuhlmann Inc	20.734	42.20106699490	-71.40597092850
Back Bay Fens	City of Boston	0.123	42.34082390820	-71.09921861700
Charles River Natural Valley Storage Area	Army Corps of Engineers	2.641	42.18911046780	-71.47333945820
Angelica Estates Conservation Area	Town of Southborough	13.599	42.31832008780	-71.48635281390
Hunt Drive Conservation Area	Town of Dover	6.882	42.21690861410	-71.30906338380
Whitney and Thayer Woods	The Trustees of Reservations	44.676	42.23657642440	-70.84995479970
Southville Estates Conservation Area	Town of Southborough	4.186	42.26938322790	-71.51225504920
Strawberry Hill Farm CR	Law Donald and Molyneaux Sara	18.150	42.24593388090	-71.24609271500

SITE NAME	OWNER	SITE AREA (ACRES)	LATITUDE	LONGITUDE
Fetlock Farms Conservation Area	Town of Marshfield	0.517	42.08388249140	-70.70470876520
Saint Mary's Cemetery	Roman Catholic Archdiocese of Boston	5.154	42.25947486720	-71.15593461890
Woodland Crossing CR	Adams David J and VanBeek James Trustees of DVB Realty Trust	1.135	42.22117161020	-71.43888100070
Charles River Natural Valley Storage Area	Army Corps of Engineers	3.951	42.19361369330	-71.47398651030
Back Bay Fens	City of Boston	0.122	42.33871216530	-71.09700720620
Sudbury Reservoir Watershed	DCR - Division of Water Supply Protection	46.061	42.32305411430	-71.51501267270
Fetlock Farms Conservation Area	Town of Marshfield	0.479	42.08228552810	-70.70344241640
Fetlock Farms Conservation Area	Town of Marshfield	0.471	42.08329122750	-70.70512447230
Grossman Park - Blacks Creek	City of Quincy	18.989	42.27102520890	-71.00082723790
Neponset River State Reservation	DCR - Division of State Parks and Recreation	0.301	42.22420439560	-71.12666130530
Charles River Natural Valley Storage Area	Army Corps of Engineers	5.844	42.20321336390	-71.47131999030
Parkway Little League Fields	Parkway Baseball League	4.706	42.27985565390	-71.16671416250
Cowassock Woods	Sudbury Valley Trustees	25.165	42.28396403180	-71.47297222010
Whitney and Thayer Woods	The Trustees of Reservations	44.250	42.23985673800	-70.84213472460
Sudbury Reservoir Watershed	DCR - Division of Water Supply Protection	1.188	42.31317694230	-71.51623668830
Wompatuck State Park	DCR - Division of State Parks and Recreation	28.149	42.23685822290	-70.84421691390
Fetlock Farms Conservation Area	Town of Marshfield	0.449	42.08353978530	-70.70240994190
Quincy Shores Reservation	DCR - Division of State Parks and Recreation	8.842	42.26992760210	-70.99855999890
Bullard Memorial Farm	Bullard Memorial Farm Association	91.998	42.19744784470	-71.38676144200
Beechwood Street Conservation Area	Cohasset Conservation Trust	4.237	42.22046388060	-70.81166162890
Sudbury Reservoir Watershed	DCR - Division of Water Supply Protection	1.659	42.29890463790	-71.50877991370
Hopkinton-Holliston Realty Trust CR	Berman Wendell and Miller Alan Trustees of Hopkinton-Holliston Realty Trust	2.344	42.16447489160	-71.46999331430
Fetlock Farms Conservation Area	Town of Marshfield	0.433	42.08490284140	-70.70545342430
Hockomock Swamp WMA	Department of Fish and Game	3.621	41.98603247230	-71.10841408420
Indian Springs Park	Town of Wellesley	1.800	42.32040385680	-71.27200910270
Back Bay Fens	City of Boston	0.092	42.34583612430	-71.09052455860
Neponset River Reservation	DCR - Division of State Parks and Recreation	5.462	42.23341871040	-71.12812118820
Charles River Reservation	DCR - Division of State Parks and Recreation	0.285	42.34621300360	-71.09043735360
Sudbury Reservoir Watershed	DCR - Division of Water Supply Protection	1.305	42.29757343180	-71.46560940650
Fiske Pond Conservation Area	Upper Charles Conservation Land Trust	2.857	42.20632991360	-71.39082781960
Charles River Natural Valley Storage Area	Army Corps of Engineers	0.959	42.18975770890	-71.47270707390
Hubley Lane Conservation Area	Town of Southborough	7.300	42.27922379690	-71.53348801310
Fetlock Farms Conservation Area	Town of Marshfield	0.540	42.08420264900	-70.70735263080
Charles River Natural Valley Storage Area	Army Corps of Engineers	3.690	42.25932306540	-71.28874294940
Sudbury Reservoir Watershed	DCR - Division of Water Supply Protection	82.080	42.30489296140	-71.47765609960
Fetlock Farms Conservation Area	Town of Marshfield	0.448	42.08395245090	-70.70383159190
Fetlock Farms Conservation Area	Town of Marshfield	0.462	42.08480406360	-70.70695570830
Quincy Shores Reservation	DCR - Division of State Parks and Recreation	0.170	42.27674960250	-71.01058127040
Sudbury Reservoir Watershed	DCR - Division of Water Supply Protection	1.874	42.29272249740	-71.51330819310
Bridge Island Meadows	The Trustees of Reservations	38.116	42.19170909260	-71.34654342970
Murphy Field	Town of Natick	0.635	42.29609746020	-71.35816071540
Charles River Natural Valley Storage Area	Army Corps of Engineers	1.026	42.19708518250	-71.47583659560
Generazio/Moran CR	Generazio Sr Frank and Generazio Jr Frank and Moran Austin J	2.686	42.17831838010	-71.46163467510
Cordaville Park	Town of Southborough	0.738	42.26809995060	-71.52315345420
Neponset River State Reservation	Cummings Carl R.	24.231	42.22085538240	-71.12852722980
Mount Hope Cemetery	City of Boston	125.062	42.28227791280	-71.10717995350

SITE NAME	OWNER	SITE AREA (ACRES)	LATITUDE	LONGITUDE
Murphy Field	Town of Natick	2.301	42.29659550680	-71.35806452830
Sudbury Reservoir Watershed	DCR - Division of Water Supply Protection	10.199	42.29102366840	-71.52374228830
Beebe Meadow Conservation Area	Town of Wellesley	6.813	42.28610701270	-71.28474856040
Fetlock Farms Conservation Area	Town of Marshfield	0.470	42.08416986050	-70.70576992130
Wilson Park	City of Boston	0.09718	42.34098577960	-71.14592301070
Nickerson Field	Private	6.34560	42.35338699340	-71.11932419790
Hooker-Sorrento Street Playground	City of Boston	1.00538	42.35952046140	-71.12535463230
Smith Playground	City of Boston	14.79771	42.36501500360	-71.13114476240
Fern Square	City of Boston	0.04054	42.35951455240	-71.13326600050
Ringer Playground	City of Boston	10.25585	42.35055660410	-71.13800297910
Kennedy Rock	Private	2.21054	42.35088980300	-71.14401101400
McKinney Playground	City of Boston	5.89138	42.35480543670	-71.15294104810
Hobart Park	City of Boston	0.80885	42.35571617730	-71.16129378310
Market Street Burying Ground	City of Boston	0.39535	42.35044451280	-71.15231644140
Jackson Square	City of Boston	0.12031	42.34599018900	-71.15275261110
Reilly Playground	Commonwealth of Massachusetts	6.96695	42.33685877030	-71.15296255050
Boyden Park	Commonwealth of Massachusetts	0.48179	42.33957027390	-71.16632704090
Evergreen Cemetery	City of Boston	20.77215	42.33869090390	-71.16273242050
Hardiman Playground	City of Boston	1.47303	42.35130427050	-71.16613583620
St John's Seminary	Private	59.97257	42.34286354800	-71.16228989980
The Cenacles	Private	15.33970	42.34749296200	-71.16422476090
Rogers Park	City of Boston	8.17117	42.34765066010	-71.15942464890
Euston Path Rock	City of Boston	0.39016	42.34263959720	-71.14753022100
Turnpike Overlook	MassDOT	3.15000	42.35703402950	-71.16460879050
Foster Street Hill	Private	3.40606	42.34546789010	-71.15646029720
Foster Street Rock	Private	4.62718	42.34358354790	-71.15699238010
Boston College Athletic Fields	Private	9.72386	42.33482248060	-71.16461161200
Chandler Pond	City of Boston	18.90803	42.34518138630	-71.16600453430
Nonquit Green	Community Group/Nonprofit	0.35746	42.31811726820	-71.06842573520
Mullen Square	City of Boston	0.22675	42.31933013950	-71.05797962300
Dorchester North Burying Ground	City of Boston	3.30392	42.31718826530	-71.06361974870
Calf Pasture	Commonwealth of Massachusetts	7.44000	42.31683240550	-71.03651685740
Meetinghouse Hill Overlook	City of Boston	0.40922	42.30768949350	-71.06075715060
Downer Avenue Playground	City of Boston	0.80890	42.31156530660	-71.06168279920
The Humps	City of Boston	0.92721	42.31067924870	-71.06562933470
Quincy/Stanley Play Area	City of Boston	0.37241	42.31106977780	-71.06876584240
Deer Street Park	City of Boston	0.24478	42.31100510760	-71.05873895600
Savin Hill Beach	Commonwealth of Massachusetts	2.98994	42.30766728730	-71.05224817330
Coppens Square	City of Boston	0.35702	42.30839455140	-71.06435539100
Old Harbor Park	Commonwealth of Massachusetts	7.99000	42.31985066110	-71.03991749640
McConnell Park	City of Boston	6.76000	42.30863908620	-71.05228086680
Boston Common	City of Boston	45.74000	42.35519425600	-71.06569220820
Central Burying Ground	City of Boston	1.49000	42.35287598050	-71.06598214230
Public Garden	City of Boston	23.51000	42.35405273100	-71.07002174770
Granary Burying Ground	City of Boston	1.86000	42.35742046850	-71.06175662920
Phillips Street Play Area	City of Boston	0.11527	42.36054543800	-71.06732940820
Myrtle Street Playground	City of Boston	0.14767	42.35919898380	-71.06609271860
Louisburg Square	Private	0.32410	42.35842045270	-71.06876263050

SITE NAME	OWNER	SITE AREA (ACRES)	LATITUDE	LONGITUDE
State House Park	Commonwealth of Massachusetts	1.23871	42.35899493200	-71.06325553680
Copley Square Park	City of Boston	1.85429	42.34995928370	-71.07634964980
Prudential Center Plaza I	Private	1.06266	42.34847670090	-71.08111136890
Clarendon Street Playlot	City of Boston	0.33235	42.35279916400	-71.07658285150
Somerset Street Plaza	Commonwealth of Massachusetts	0.93030	42.36013782980	-71.06200578860
DeFilippo Playground	City of Boston	1.11556	42.36652563730	-71.05687439270
Copp's Hill Burying Ground	City of Boston	1.98142	42.36731650110	-71.05586644880
Copp's Hill Terrace	City of Boston	0.61199	42.36782768820	-71.05535301410
Foster Street Play Area	City of Boston	0.10504	42.36743588760	-71.05406726900
Charter Street Park	City of Boston	0.23534	42.36681371210	-71.05327966020
Paul Revere Mall	City of Boston	0.86000	42.36582239670	-71.05364767970
Polcari Park	City of Boston	0.28857	42.36503392160	-71.05445134100
Cutillo Park	City of Boston	0.28492	42.36357602750	-71.05638049290
City Hall Plaza	BRA	5.93147	42.36046866260	-71.05891232210
Cardinal Cushing Park I	BRA	0.35000	42.36154421290	-71.06239635190
Norman Leventhal Park	Private	1.54522	42.35628391660	-71.05564511730
Pemberton Square I	BRA	0.18485	42.35892609670	-71.06052356050
Pemberton Square II	City of Boston	1.06216	42.35958260820	-71.06060168820
Angell Memorial Square	City of Boston	0.17663	42.35705507410	-71.05612301450
Union Street Park I	BRA	0.51000	42.36100994020	-71.05716594210
Langone Park	City of Boston	2.18000	42.36869127600	-71.05603114630
School Street Park	BRA	0.08000	42.35735931030	-71.05860024220
Prince Street Park	Commonwealth of Massachusetts	1.28000	42.36790273170	-71.05814873930
Ausonia Plaza	BRA	0.19624	42.36209255390	-71.05223220770
Rachel Revere Square	City of Boston	0.07859	42.36353876300	-71.05352219060
Tai Tung Park	City of Boston	0.03324	42.34830301650	-71.06152574170
Pine Street Park	BRA	0.27166	42.34741569680	-71.06391447780
Quincy Market Square	BRA	1.56000	42.36007398740	-71.05521943500
Winthrop Square	City of Boston	0.16000	42.35474505390	-71.05768362420
Edwards Playground	City of Boston	1.34000	42.37946066900	-71.06839175250
City Square	Commonwealth of Massachusetts	1.21000	42.37168968900	-71.06189920080
John Harvard Mall	City of Boston	0.82977	42.37266147450	-71.06257618800
Paul Revere Park	Commonwealth of Massachusetts	6.40013	42.36999388780	-71.06229844270
Charlestown HS Athletic Fields	City of Boston	10.42000	42.38094057070	-71.05898569220
Ryan Playground	City of Boston	8.78000	42.38622182320	-71.07154614620
Gardens for Charlestown	Private	0.36291	42.38300760510	-71.07151623810
Barry Playground	City of Boston	3.32000	42.37947107740	-71.05351843880
Doherty Playground	City of Boston	3.02176	42.38236989080	-71.06755156500
St Francis De Sales Cemetery	Private	1.79538	42.38163086110	-71.06572705710
Bunker Hill Monument	United States of America	3.75284	42.37631347400	-71.06079854160
Phipps Street Burying Ground	City of Boston	1.74787	42.37627646970	-71.06769091650
Winthrop Square	City of Boston	0.90000	42.37434671320	-71.06014890810
Hayes Square	City of Boston	0.17471	42.37686222610	-71.05682126330
Charlestown Sprouts Garden	City of Boston	0.48000	42.38188613340	-71.05827989210
East Boston Memorial Park I	City of Boston	14.79061	42.37168958870	-71.03002904070
Noyes Playground	City of Boston	8.22375	42.38781768140	-71.01027133760
Bayswater Street	Massport	1.70396	42.38303013490	-71.00131631500
Temple Ohabei Shalom Cemetery	Private	2.33948	42.38247088460	-71.01491464330

SITE NAME	OWNER	SITE AREA (ACRES)	LATITUDE	LONGITUDE
Cuneo Park	City of Boston	0.23067	42.38369519520	-71.01675893410
Bennington Street Cemetery	City of Boston	3.58974	42.38096233260	-71.02100361220
American Legion Playground	City of Boston	3.38388	42.38195233390	-71.02949365050
Prescott Square	City of Boston	0.27780	42.38117617330	-71.03088402070
Putnam Square	City of Boston	0.26354	42.38036693760	-71.03300762220
Paris Street Playground	City of Boston	0.79450	42.37228793240	-71.03705977940
Brophy Park	City of Boston	0.77383	42.36570061670	-71.03356334360
Sumner & Lamson Street Playground	City of Boston	0.48358	42.36595902530	-71.03244179240
Joe Ciampa Garden	BNAN_TTOR	0.22171	42.36582277320	-71.03645011730
Condor Street Beach I	City of Boston	2.74000	42.38298372190	-71.02956190060
Festa Field	Massport	0.99445	42.38061830440	-71.01971184810
Eagle Hill Memorial Park Garden	BNAN_TTOR	0.15315	42.37923631750	-71.03983661390
East Boston Greenway	City of Boston	2.61096	42.36940172030	-71.03743472950
Dom Savio Athletic Field	Private	3.11071	42.38367178480	-71.01311135750
Fenway Park Field	Private	2.78000	42.34660113880	-71.09721754100
Symphony Community Park	City of Boston	0.49680	42.34475077280	-71.08764268070
Edgerly Road Playground	City of Boston	0.10812	42.34628141650	-71.08796433590
Symphony Road Garden	BNAN_TTOR	0.29789	42.34296270860	-71.08935913870
Wentworth Field	Private	2.98151	42.33769688170	-71.09401336130
Oscar Tugo Circle	City of Boston	0.05755	42.33716981710	-71.10314428510
Commonwealth Avenue Mall II	City of Boston	0.98000	42.34900238700	-71.09391964800
Stony Brook Sewer Easement	Private	0.28868	42.34112668120	-71.09159638110
Harry Ellis Dickson Park	City of Boston	0.08352	42.34362666290	-71.08706127510
Gallops Island	Commonwealth of Massachusetts	25.09406	42.32681994990	-70.93908147100
Lovells Island	Commonwealth of Massachusetts	60.95521	42.32984143150	-70.92818410900
Georges Island	Commonwealth of Massachusetts	40.45201	42.32022649440	-70.92813233840
Green Island	Commonwealth of Massachusetts	1.74734	42.35301630460	-70.89221972000
Little Calf Island	Commonwealth of Massachusetts	0.81175	42.34584367900	-70.89426320920
Calf Island	Commonwealth of Massachusetts	22.42221	42.34088431450	-70.89648241910
Outer Brewster Island	Commonwealth of Massachusetts	20.11554	42.34192552180	-70.87816823390
Middle Brewster Island	Commonwealth of Massachusetts	13.64915	42.33889893860	-70.88858875670
Great Brewster Island	Commonwealth of Massachusetts	23.93568	42.33243263920	-70.89678469010
Shag Rocks	Commonwealth of Massachusetts	1.31981	42.33025649110	-70.88284869240
Long Island	City of Boston	225.18567	42.32059351740	-70.96542972390
Little Brewster Island	United States of America	3.12414	42.32801181670	-70.89096732340
Thompson Island	Private	169.87273	42.31557966410	-71.00987206090
Rainsford Island	City of Boston	21.65236	42.31240821150	-70.95285060130
Deer Island	MWRA	91.32780	42.35221315310	-70.96123755750
Moon Island	City of Boston	54.08510	42.30407759490	-70.99560186580
Connell Fields/Hickey Courts	Commonwealth of Massachusetts	4.14837	42.25617318600	-71.13408419000
Weider Park	Commonwealth of Massachusetts	6.91931	42.27080779610	-71.12359946260
Monterey Hilltop I	City of Boston	4.12374	42.27039227010	-71.12700840830
Monterey Hilltop II	Private	0.10409	42.27032966370	-71.12755589570
Sherrin Woods I	City of Boston	23.81340	42.26738516480	-71.12357517430
Oak Lawn Cemetery	Private	10.40685	42.27557951460	-71.11269954240
Doyle Playground	Commonwealth of Massachusetts	0.94487	42.26102670590	-71.11183580230
Match Charter School Campus	Private	1.14000	42.26108517680	-71.10680453410
West Street	City of Boston	2.53281	42.25689151180	-71.11629919520

SITE NAME	OWNER	SITE AREA (ACRES)	LATITUDE	LONGITUDE
Dell Rock I	City of Boston	1.30000	42.26020521140	-71.12214875460
Amatucci Playground	City of Boston	0.44868	42.24857286250	-71.12644692400
Moynihan Playground	Commonwealth of Massachusetts	7.18571	42.24407665950	-71.12536073470
Iacono/Readville Playground	City of Boston	4.91402	42.23963521810	-71.13495017150
Camp Meigs	Commonwealth of Massachusetts	2.86584	42.23481023200	-71.13189176710
Jeremiah Hurley Memorial Park	City of Boston	0.07000	42.23745129000	-71.13236493220
Stony Brook Recreation Complex	Commonwealth of Massachusetts	27.39000	42.24868152470	-71.13643998590
Williams Square	City of Boston	0.03806	42.24606604240	-71.11493145300
Dana Avenue Urban Wild I	Commonwealth of Massachusetts	0.81968	42.25224490760	-71.12200215800
Mother Brook Reservation	Commonwealth of Massachusetts	30.39061	42.24540480680	-71.13791678990
Oak Lawn Golf Range	Private	22.92000	42.27353048950	-71.11320352600
Mission Hill Playground	City of Boston	2.68682	42.33305783230	-71.09917362400
Gibbons Playground	City of Boston	0.11000	42.33117613770	-71.09837884180
Mozart Street Playground	City of Boston	0.80627	42.32237660820	-71.10449583730
Paul Gore/Beecher Street Garden	BNAN TTOR	0.50768	42.31847632960	-71.10660360110
Beecher Street Play Area	City of Boston	0.17424	42.31820761390	-71.10688969780
Lawrence Farm	Private	41.70491	42.30333810150	-71.13650889260
Soldier's Monument	City of Boston	0.13269	42.30941315300	-71.11582472590
Forbes Street Garden	BNAN TTOR	0.37078	42.32163118980	-71.10771055990
Tobin Community Center Garden	City of Boston	0.29663	42.33280256230	-71.09788576870
English H.S. Athletic Fields	City of Boston	7.63321	42.30711255710	-71.10791769320
Johnson Park II	City of Boston	0.17064	42.31116602830	-71.10750420750
Johnson Park I	Commonwealth of Massachusetts	2.60086	42.31158951900	-71.10796034370
Mahoney Square	City of Boston	0.06022	42.32192037500	-71.10988524470
Hellenic College Athletic Field	Private	3.40661	42.31553340650	-71.12839029600
Hellenic Hill I	Private	17.69531	42.31615632300	-71.12552498320
Back of the Hill Urban Wild	City of Boston	3.71621	42.32984758600	-71.11000377180
Hall/Boynton Street Garden	MBTA	0.13732	42.30500416020	-71.11171879330
Anson Street Garden	MBTA	0.16933	42.30330522950	-71.11344007020
Thetford/Evans Playground	City of Boston	0.68000	42.28322255560	-71.07779242470
Woodhaven	City of Boston	1.18237	42.27192180820	-71.09610726420
Gladeside I	City of Boston	10.30576	42.27440151460	-71.08720817500
Willowwood Rock	City of Boston	0.53230	42.28547938060	-71.08607879810
Gladeside II	Private	0.89854	42.27180544090	-71.08661059990
Msgr. Francis A. Ryan Park	Commonwealth of Massachusetts	6.14130	42.26997847230	-71.08529953550
Franklin Field BHA Garden	City of Boston	0.43378	42.29012169240	-71.08495051710
ReVision House Urban Farm #1	Private	0.35191	42.29002916830	-71.09085503070
Lucerne/Balsam Street Garden	BNAN TTOR	0.22552	42.28701501720	-71.08820509870
Walker Playground	City of Boston	5.95343	42.27798772780	-71.08951457200
Kennedy Playground	Commonwealth of Massachusetts	0.26003	42.26535899610	-71.09607505250
Forest Hills Cemetery	Private	243.73233	42.29463667890	-71.10647757580
Walter Street Cemetery	City of Boston	0.86594	42.29313547290	-71.12994364800
Weld Hill Tract	Private	14.11000	42.29544090120	-71.13233707070
Pagel Playground	City of Boston	2.72504	42.28909259600	-71.11882846220
Parkman Playground	City of Boston	2.06809	42.29596633110	-71.11311331990
Leland Street Herb Garden	BNAN TTOR	0.25912	42.29670057940	-71.11205902260
Fallon Field	City of Boston	7.51145	42.28748853440	-71.13529133490
Poplar Street Play Area	City of Boston	0.44211	42.28078521120	-71.12643245080

SITE NAME	OWNER	SITE AREA (ACRES)	LATITUDE	LONGITUDE
Southwest Boston Garden Club	MBTA	1.52022	42.28104153790	-71.12016569560
Delano Park	City of Boston	0.20637	42.28000259130	-71.12607688820
Toll Gate Cemetery	Private	0.90479	42.29491699740	-71.11733464390
Forest Hills Rotary	Commonwealth of Massachusetts	0.69082	42.30055561250	-71.10662791760
Whittier Playground	City of Boston	0.27550	42.33399882590	-71.08827904850
Dudley Town Common	City of Boston	0.62004	42.32576187350	-71.07531780830
King Street Play Area	City of Boston	0.13000	42.33032741760	-71.09278352330
Jeep Jones Park	City of Boston	1.82000	42.33076620120	-71.09209869340
Linwood Park	City of Boston	0.07384	42.32853048490	-71.09469144240
Kittredge Park	City of Boston	0.11595	42.32808215090	-71.09252929910
Rockledge Street Urban Wild	City of Boston	0.53149	42.32645575780	-71.09021842000
St James Street Park	City of Boston	0.38489	42.32692574260	-71.08515532730
Malcolm X Park I	City of Boston	15.12000	42.32160942420	-71.08887175020
Horatio Harris Park	City of Boston	2.52190	42.31859317180	-71.09001562530
Trotter School Playground	City of Boston	1.24398	42.31511663920	-71.08875485150
Crawford Street Playground	City of Boston	1.72194	42.31549836090	-71.09263244170
Father Jack Play Area	City of Boston	0.31705	42.31449132340	-71.09414542140
Flaherty Playground	City of Boston	1.31078	42.31166831480	-71.10434055690
Marcella Playground	City of Boston	5.08980	42.32275134380	-71.09619258870
Highland Park	City of Boston	3.63253	42.32523793530	-71.09500300970
Cedar Square	City of Boston	0.62314	42.32482039860	-71.08954602420
Cedar Street Garden II	BRA	0.07601	42.32746094370	-71.09375362800
Cedar Street Garden I	City of Boston	0.41746	42.32750176200	-71.09334448250
Margaret Wright Memorial Garden	Community Group/Nonprofit	0.13337	42.32642972510	-71.09560390530
Elm Hill Park	City of Boston	0.11791	42.31292642080	-71.08214017750
Quincy Street Play Area	City of Boston	0.53142	42.31472456170	-71.07972503730
Savin/Maywood Street Garden	BNAN_TTOR	0.46294	42.31609410580	-71.07935327720
Howes Playground	City of Boston	1.89000	42.32426725610	-71.07868309550
Little Scobie Playground	City of Boston	0.79436	42.32272910580	-71.08071578590
Erie/Ellington Playground	City of Boston	0.37438	42.30132979830	-71.08342566050
Puddingstone Park	City of Boston	0.55000	42.30521350270	-71.08377404130
Bynoe Park	City of Boston	2.67000	42.32951922700	-71.07661281890
John Eliot Square	City of Boston	0.07441	42.32998912680	-71.09082720620
St. Monica's	Private	0.61903	42.32610507080	-71.09343025580
Buena Vista	City of Boston	1.34550	42.32353728530	-71.08331925660
St. Joseph's Garden	Private	0.20244	42.32327874210	-71.08794379980
Granada Park Garden	BNAN_TTOR	0.29974	42.31274026610	-71.09874729350
Egleston Community Garden	Private	0.24067	42.31440471430	-71.09595189850
Waldren Road Garden	City of Boston	0.09203	42.31573033530	-71.09523691570
The Food Project Lot #1A	City of Boston	0.41000	42.32428871030	-71.07201813230
Winthrop Street Garden	BNAN_TTOR	0.11124	42.32614986370	-71.08187547110
Madison Park H.S. Athletic Fields	City of Boston	9.60565	42.33248867910	-71.08681300600
Nuestra Playground	BNAN_TTOR	0.23342	42.32577765730	-71.07545193460
Dennis Street Park	City of Boston	0.41609	42.32239828910	-71.07484460290
Holborn Street Playlot	City of Boston	0.14000	42.31535520980	-71.08261078870
Medal of Honor Park	City of Boston	6.18269	42.33652326410	-71.03234017300
Christopher Lee Playground	City of Boston	5.43799	42.33773412520	-71.03190128960
Hawes Burying Ground	City of Boston	0.25082	42.33430824400	-71.03451395660

SITE NAME	OWNER	SITE AREA (ACRES)	LATITUDE	LONGITUDE
Union Burying Ground	City of Boston	0.12116	42.33410248250	-71.03451302820
Dorchester Heights NHS	United States of America	4.40398	42.33286330150	-71.04620302560
Flaherty Park	City of Boston	0.25222	42.34188194670	-71.05305729470
Buckley Playground	City of Boston	0.65562	42.33934688880	-71.04912446200
Sterling Square	BHA	1.03877	42.32678789750	-71.05400653730
Veterans Memorial Park	BHA	0.20177	42.32833648040	-71.05619796020
Ronan Park	City of Boston	11.27463	42.30432128790	-71.06256131760
Mt. Bowdoin Green	City of Boston	0.53818	42.30249501610	-71.07608581730
Byrne Playground	City of Boston	1.26303	42.30090130960	-71.05235689830
Doherty/Gibson Playground	City of Boston	5.72627	42.29734282490	-71.06187559960
Wellesley Park	City of Boston	0.71339	42.29596414860	-71.06581496510
McMorrow Playground	Commonwealth of Massachusetts	5.23187	42.29581271120	-71.05109018470
Hemenway Playground	City of Boston	4.39521	42.29139489700	-71.05615292930
Rev. Loesch Family Park	City of Boston	2.25260	42.29067266580	-71.06647432200
Codman Burying Ground	Private	2.62523	42.28938632600	-71.07470901740
Walsh Playground	City of Boston	6.94564	42.27693721230	-71.07075597470
Dorchester South Burying Ground	City of Boston	1.94261	42.27858299220	-71.06705552800
Dorchester Park	City of Boston	27.29735	42.27664610190	-71.06369465310
Gallivan/Hallet Circle	Commonwealth of Massachusetts	0.47799	42.28441682400	-71.04622822180
Toohig Playground	Commonwealth of Massachusetts	2.12423	42.28412906060	-71.04988559300
Martin/Hilltop Playground	City of Boston	1.31194	42.27960500840	-71.05317587370
Nightingale Garden	BNAN_TTOR	1.37140	42.29480904220	-71.07347911660
Adams Rock	Private	0.21707	42.27241416700	-71.06594017290
10 Josephine Street Garden	Community Group/Nonprofit	0.06908	42.30056388510	-71.06547903050
29 Josephine Street Garden	Community Group/Nonprofit	0.11307	42.30049172150	-71.06412084880
Mother's Rest at Four Corners	City of Boston	1.12453	42.29756160890	-71.07198526360
Ripley Playground	City of Boston	0.82673	42.29938839100	-71.07604289220
Garvey Playground	City of Boston	5.27312	42.28797567170	-71.04561178800
Centerville Park	City of Boston	0.19595	42.29633201330	-71.06355355000
Ventura Playground	Commonwealth of Massachusetts	1.30991	42.27060613300	-71.06241566280
Norton Street Playground	BRA	0.06591	42.30652434300	-71.06930215960
Keystone Shoreline	Private	0.52357	42.27862074240	-71.04936259130
Granite Avenue Ledge	Private	0.38129	42.27854383910	-71.05440583300
Geneva Cliffs I	City of Boston	1.82935	42.30380225300	-71.07276408830
YMCA Community Park	Private	1.02749	42.28471408020	-71.06937815230
Wheatland Avenue Victory Garden	BNAN_TTOR	0.15481	42.29266916290	-71.07613458170
Clayborne Street Garden	Community Group/Nonprofit	0.07611	42.29827973920	-71.07165574720
Fannie Lou Hamer Community Garden	Private	0.10322	42.29642817320	-71.07070089340
Audrey Jacobs Memorial CG	BNAN_TTOR	0.10389	42.30200947890	-71.07357942280
Bullard Street Garden	Community Group/Nonprofit	0.09183	42.30230219970	-71.07391481740
Quincy/Coleman Garden	Community Group/Nonprofit	0.30228	42.30858682870	-71.06611231930
Barry Street Garden	Community Group/Nonprofit	0.09219	42.30888862450	-71.06851283300
Lydon Way Garden	City of Boston	0.18563	42.28872515040	-71.06003989760
Codman Square	City of Boston	0.33918	42.29037994730	-71.07108813000
Hayes Park	City of Boston	0.28368	42.34376183960	-71.07548536380
Peters Park II	BRA	0.42185	42.34306698840	-71.06705700970
Peters Park I	City of Boston	3.39506	42.34332464860	-71.06742766300
Rotch Playground	City of Boston	2.74585	42.34164713220	-71.06412102990

SITE NAME	OWNER	SITE AREA (ACRES)	LATITUDE	LONGITUDE
Ringgold Park	City of Boston	0.38044	42.34328009070	-71.07014423970
Blackstone Square	City of Boston	2.44444	42.33967439570	-71.07356802220
Franklin Square	City of Boston	2.48281	42.33882107130	-71.07253159130
South End South Burying Ground	City of Boston	1.47716	42.33794838160	-71.07393451450
Worcester Square	City of Boston	0.34376	42.33670820670	-71.07474390110
Carter Playground	City of Boston	4.91455	42.33894272080	-71.08485462780
Titus Sparrow Park	City of Boston	1.75135	42.34356670320	-71.07989033160
Waltham Square	City of Boston	0.11841	42.34061288300	-71.06769848770
Harriet Tubman Square	City of Boston	0.14000	42.34344487540	-71.07790115130
Concord Square	City of Boston	0.14955	42.34134542860	-71.07886688490
Rutland/Washington Community Garden	Community Group/Nonprofit	0.28201	42.33877438770	-71.07433099750
Saranac/New Castle Garden	MBTA	0.15202	42.33996237530	-71.08344147050
Kendall & Lenox Streets Garden	Community Group/Nonprofit	0.43402	42.33747781090	-71.08318359260
Ramsay Park	City of Boston	5.49341	42.33458966410	-71.08065334350
Worcester Street Garden	Community Group/Nonprofit	0.57000	42.34062417820	-71.07965922750
Berkeley Street Garden	Community Group/Nonprofit	1.10193	42.34468249130	-71.06851697680
Warren & Clarendon Streets Garden	Community Group/Nonprofit	0.05213	42.34497799720	-71.07263705900
Unity Towers Garden	Private	0.06695	42.34133318400	-71.07234520590
Dartmouth Garden	Community Group/Nonprofit	0.07155	42.34391064710	-71.07400952450
Wellington Green	Community Group/Nonprofit	0.04606	42.34120260810	-71.08144307460
Blackwood/Claremont Garden	MBTA	0.09480	42.34283161770	-71.08176936240
Greenwich/Cumberland Garden	MBTA	0.08851	42.34337255840	-71.08108856600
Braddock Park Garden	MBTA	0.09212	42.34441758810	-71.07927536690
Chester Square	City of Boston	0.89013	42.33828792930	-71.07915328380
Msgr. Reynolds Playground	City of Boston	0.30610	42.34043880820	-71.07058762650
Rutland Square	City of Boston	0.15581	42.34181543820	-71.07816434250
Hiscock Park	City of Boston	0.10573	42.34267350520	-71.07818875800
Billings Field	City of Boston	10.77507	42.28133029680	-71.15612965840
Leatherbee Woods	BNAN_TTOR	8.15000	42.30147091530	-71.16327674080
Mount Benedict Cemetery	Private	79.21000	42.29710723060	-71.16811998470
Mount Lebanon Cemetery	Private	48.59440	42.29046271650	-71.18034737030
Gethsemane Cemetery	Private	20.81198	42.28683797670	-71.17918935500
Hancock Woods I	Commonwealth of Massachusetts	45.95000	42.29754433550	-71.16206935130
Hancock Woods II	Private	4.59000	42.30052256120	-71.16151706600
Dana Road I	City of Boston	2.57750	42.26423693630	-71.16141483130
Dana Road II	Private	0.35271	42.26406482410	-71.16135184250
Sawmill Brook/Brook Farm	Commonwealth of Massachusetts	146.63704	42.28698612540	-71.18040851140
Congregation Mishkan Tefia Cemetery	Private	9.58688	42.26075961240	-71.16438314450
Draper Playground	City of Boston	5.86000	42.26015591100	-71.16056808740
Westerly Burying Ground	City of Boston	0.90346	42.28151289950	-71.15877611960
Piemonte Park	City of Boston	0.08957	42.29105032930	-71.16356625370
Duffie Square	City of Boston	0.06040	42.28498315430	-71.15303216600
Centre Marsh	Private	3.71891	42.26760791610	-71.16176817840
St Joseph's Cemetery	Private	128.27577	42.29152786810	-71.17450794960
Allandale Woods I	City of Boston	49.58000	42.29647841320	-71.14080528330
Allandale Woods III	Private	16.72000	42.29926078700	-71.13935148080
Bellevue Hill Reservation	Commonwealth of Massachusetts	26.78180	42.27541991350	-71.14345309430
Praught/Bunker Fields	Private	4.91796	42.27987792940	-71.16670040910

SITE NAME	OWNER	SITE AREA (ACRES)	LATITUDE	LONGITUDE
West Roxbury H.S. Athletic Fields	City of Boston	13.42000	42.28195835850	-71.17630820220
Catholic Memorial H.S. Athlct Fld	Private	7.26006	42.27854682050	-71.16558673910
Harvard Medical School Quadrangle	Private	1.71223	42.33643573050	-71.10365884020
Wentworth Grounds	Private	3.28580	42.33658304480	-71.09492826960
Mason Schoolyard	City of Boston	0.38048	42.32606720780	-71.07128648710
Boys Club Park	Private	0.81513	42.32700151070	-71.08443537260
UMass Boston Athletic Fields	Commonwealth of Massachusetts	18.46778	42.31444142150	-71.03921897890
Claymont Terrace	Private	0.60574	42.29357297530	-71.05272106640
Lucy Stone Schoolyard	City of Boston	0.78346	42.29550590290	-71.07110825010
Dartmouth Street Mall	City of Boston	0.99857	42.35180955240	-71.07834856170
Ramler Park	City of Boston	0.51000	42.34255043070	-71.10071218620
Belle Isle Coastal Preserve	City of Boston	1.57000	42.38442414570	-70.99535657330
Fernald Rock	City of Boston	0.06422	42.31002056020	-71.06715505120
Richmond & North Streets Park I	MassDOT	0.09000	42.36311996090	-71.05354646030
Nashua Street Park	Commonwealth of Massachusetts	2.03354	42.36765054470	-71.06687803080
Crittenton Hospital	Private	2.92656	42.35257050050	-71.16575136230
Chestnut Hill Reservoir	Commonwealth of Massachusetts	115.80233	42.33557595100	-71.15828510110
Commonwealth Avenue Outbound	City of Boston	5.52780	42.34609042980	-71.13983231240
Mount St. Joseph's Athletic Fields	Private	4.19149	42.35338758630	-71.14367499230
Penniman Road Play Area	City of Boston	0.76002	42.35527943070	-71.13701304060
O'Day Playground	City of Boston	0.71766	42.34072714710	-71.07532711020
Fan Pier Plaza	United States of America	2.36000	42.35472995230	-71.04681582270
Children's Wharf Harborwalk	Private	0.23000	42.35208072610	-71.05000683700
Martin's Park	City of Boston	1.12000	42.35282727120	-71.04915380220
Emanuel College Grounds	Private	3.62166	42.34054476770	-71.10298660090
Christian Science Plaza	Private	9.91998	42.34456420910	-71.08425778520
Harcourt/West Canton Garden	MBTA	0.05095	42.34570488150	-71.07828526220
Braddock Park	City of Boston	0.09218	42.34437526750	-71.07879450160
Jenney Plaza	Private	0.12597	42.35869997080	-71.05328704910
Grain Exchange Plaza	City of Boston	0.05182	42.35843625590	-71.05287299990
Reggie Wong Park	MassDOT	0.34000	42.34957130060	-71.05871451140
Massachusetts Avenue Malls	City of Boston	0.43493	42.33763025240	-71.07831836470
United Nbhd of Lower Roxbury CG	Commonwealth of Massachusetts	0.27680	42.33536445540	-71.08543446680
Lewis Mall	BHA	1.27121	42.36819314580	-71.04032338420
Scarmella/Maverick Square	Commonwealth of Massachusetts	0.39870	42.36937559370	-71.03934747580
Veterans Park I	MassDOT	0.37000	42.37233146360	-71.04035198660
Veterans Park II	City of Boston	0.20000	42.37207617730	-71.04039832310
Decatur & Meridian Streets Park	MassDOT	0.20000	42.37246496450	-71.03938070250
East Boston Piers Park	Massport	6.79000	42.36469198990	-71.03656039050
Sullivan Square	City of Boston	1.62052	42.38452779110	-71.07339254880
Caldwell Street Play Area	City of Boston	0.11286	42.38537656390	-71.07784437330
L Street Beach	City of Boston	5.57102	42.32906324740	-71.03527163760
M Street Beach	Commonwealth of Massachusetts	4.40267	42.33029179700	-71.03138659970
Stonehill Park	City of Boston	0.31754	42.25485406570	-71.14101667380
Strandway/Castle Island	Commonwealth of Massachusetts	47.69947	42.33627759370	-71.01561298990
Marine Park	Commonwealth of Massachusetts	17.19998	42.33631854810	-71.02405916030
UMass Harborwalk	Commonwealth of Massachusetts	13.08531	42.31240891870	-71.03843990940
Malibu Beach	Commonwealth of Massachusetts	26.11748	42.30861274010	-71.04600745620

SITE NAME	OWNER	SITE AREA (ACRES)	LATITUDE	LONGITUDE
Victory Road Park	Commonwealth of Massachusetts	6.15466	42.29726311770	-71.04553866140
Parkman Memorial	City of Boston	6.70969	42.31740812620	-71.12410371380
West Roxbury High School Marsh	City of Boston	21.19910	42.28241693510	-71.17313331590
Mass Art Park	City of Boston	0.15234	42.33705297340	-71.09802799300
West Roxbury Parkway	Commonwealth of Massachusetts	31.76000	42.28362298700	-71.14444253510
Florida Street Reservation	City of Boston	0.06797	42.29159356480	-71.06001442900
Tenean Beach	Commonwealth of Massachusetts	8.70153	42.29148491490	-71.04285555720
Cedar Grove Cemetery	Private	54.21745	42.27738503180	-71.05810928880
Martini Playground	Commonwealth of Massachusetts	5.77995	42.24420598450	-71.12695472560
Mother Brook I	Private	0.37013	42.25145452470	-71.12653622310
Reservation Road Park	City of Boston	8.70000	42.24937447600	-71.12912991790
Colella Playground	Commonwealth of Massachusetts	0.68815	42.24458624610	-71.13452639520
Neponset Valley Parkway	Commonwealth of Massachusetts	5.49592	42.24357307430	-71.13377423840
Dooley Playground	Commonwealth of Massachusetts	0.44496	42.25422945840	-71.13444994050
Stony Brook Reservation I	Commonwealth of Massachusetts	292.26000	42.26167935090	-71.13893872190
Patrick J. Kelly Park	Private	0.14062	42.37548563890	-71.05754590910
Clark/Cooper Community Garden	Private	3.55000	42.28863994880	-71.10320840460
Rutland Green	BRA	0.09157	42.34034807850	-71.07695767620
Follen Garden	MBTA	0.08704	42.34494366670	-71.07919478920
Wellington Common	BNAN_TTOR	0.04000	42.34177742990	-71.08244452790
West Springfield Garden	Community Group/Nonprofit	0.16481	42.33807476600	-71.07797813700
Greenwood Community Garden	BNAN_TTOR	0.20391	42.29702633360	-71.07926138530
Highland Park 400 Garden	Community Group/Nonprofit	0.64041	42.32780039680	-71.09382249920
Bowditch Garden	Private	0.13576	42.31159347050	-71.10907937490
Minton Stable Garden	BNAN_TTOR	1.20000	42.30527429920	-71.10542455360
McBride Garden	MBTA	0.06163	42.30570142310	-71.11118733820
Kennedy Garden	Commonwealth of Massachusetts	0.15963	42.26564951160	-71.09578098360
White Stadium	City of Boston	12.57331	42.30952953910	-71.09551037190
Beth Israel/Deaconess Plaza	Private	0.50151	42.33916404880	-71.10664412240
Rivermoor I	United States of America	7.71361	42.27738563930	-71.18239375020
Havey Beach	Commonwealth of Massachusetts	15.32771	42.27649804350	-71.17464179020
Millennium Park I	City of Boston	91.65000	42.28213234910	-71.18234404450
South Street Mall & Courts	City of Boston	0.08139	42.30793575970	-71.11513600220
First Church Cemetery	Private	0.62830	42.31043353480	-71.11666236050
Golden Stairs Terrace Park I	City of Boston	0.17000	42.36493869370	-71.03411022440
The Rockies	City of Boston	0.72778	42.36512447820	-71.03505527240
Childe Hassam Park	City of Boston	0.06016	42.34612010310	-71.07463566130
Roxbury Heritage State Park II	City of Boston	0.35000	42.33049782000	-71.09060329770
Kittredge-Linwood Parcel	BNAN_TTOR	0.16388	42.32807127850	-71.09290447170
Nellie Miranda Memorial Park	City of Boston	0.09000	42.31875112200	-71.06518003260
Grove Hall Plaza	City of Boston	0.09251	42.30913968230	-71.08323597960
St Rose Street Garden	BNAN_TTOR	0.07806	42.30448132000	-71.11618480980
Commonwealth Plaza	MassDOT	0.15673	42.35103789820	-71.11264872970
Mendoza Square	City of Boston	0.03237	42.38093287210	-71.02242367440
Centre Place Garden	City of Boston	0.13661	42.32885282650	-71.09438611810
Highland Avenue Community Garden	BNAN_TTOR	0.10061	42.32835796330	-71.09275328570
Allan Crite Garden I	City of Boston	0.40361	42.32731505400	-71.09376548260
Chestnut Hill Reservoir Garden	Commonwealth of Massachusetts	0.11362	42.33789404800	-71.16118593050

SITE NAME	OWNER	SITE AREA (ACRES)	LATITUDE	LONGITUDE
Ohrenberger Recreation Complex	City of Boston	3.79798	42.26124180710	-71.14848805520
Boston University Ball Diamond	Private	1.67669	42.35377464740	-71.12431291890
Wilson Square	City of Boston	0.05818	42.35340711550	-71.16509929870
Copley Place Plaza	MassDOT	0.28933	42.34795605060	-71.07667281150
Marketplace Plaza I	BRA	0.29000	42.36020503950	-71.05370241530
Marketplace Plaza II	Private	0.10000	42.36013131830	-71.05346888410
Liberty Square	City of Boston	0.02935	42.35789949480	-71.05527997930
Little Mystic Access Area	BRA	2.07000	42.38155428370	-71.05621618750
Corey Street Court	BHA	0.17552	42.37800846040	-71.05632638110
Moakley Park	City of Boston	58.77243	42.32651768930	-71.05015914790
Children's Museum Plaza	Private	0.44000	42.35199448100	-71.04987541260
Boston Design Center Plaza	BRA	0.61467	42.34430624540	-71.03389791100
Dry Dock Plaza	BRA	0.24000	42.34544674490	-71.03131910980
Marine Industrial Park Entrance I	BRA	1.24000	42.34415536580	-71.03763794320
Marine Industrial Park Entrance II	Massport	0.01000	42.34372990250	-71.03761591910
Lamartine/Hubbard Streets Garden	MBTA	0.06266	42.31597581870	-71.10532517960
Kennedy Library Harborwalk	United States of America	3.32160	42.31539223450	-71.03333635490
Boston Medical Center Campus	Private	1.31000	42.33599190920	-71.07151378550
Lawndale Terrace Garden	MBTA	0.09000	42.31418567570	-71.10595211910
Frederick Douglass Green	Private	0.92206	42.33862697220	-71.08299126040
New Chardon Square	Commonwealth of Massachusetts	1.91000	42.36267190040	-71.06271530020
Chandler/Tremont Plaza	City of Boston	0.23000	42.34739525500	-71.06910384750
Nonquit Street Garden	City of Boston	0.15000	42.31719543410	-71.06888051800
Peabody Square	City of Boston	0.04662	42.28597627130	-71.06406202770
Savin Hill Cove	Commonwealth of Massachusetts	1.77443	42.30254112190	-71.04867364090
Daniel E. O'Connor Park	City of Boston	0.13515	42.28853213680	-71.04045010870
First Church Yard	Private	1.60000	42.32990559170	-71.08982048010
Williams Street I	Private	2.10000	42.30524198890	-71.10457281810
Oakview Terrace	City of Boston	0.10007	42.31907029770	-71.10918745500
Belle Isle Marsh Reservation	Commonwealth of Massachusetts	142.10000	42.38879325550	-70.99315130570
Suffolk Downs Infield	Private	28.37534	42.39377221840	-70.99792243960
Allandale Field	Private	2.63000	42.29756124620	-71.13567976110
Mass Art Campus	Commonwealth of Massachusetts	0.31307	42.33631710660	-71.09985733900
Harbor Point Boulevard	Private	2.30973	42.31913784650	-71.04270123360
Jamaicaway	City of Boston	4.72109	42.32369735260	-71.11478354410
Perkins Street	Commonwealth of Massachusetts	0.22700	42.32126387920	-71.11798851010
Chestnut Street	Commonwealth of Massachusetts	1.03902	42.32185966410	-71.12002027210
Harvard Tract I	Private	5.03377	42.30357178570	-71.12421336870
Harvard Tract III	Private	1.45477	42.29868682230	-71.12892592590
Harvard Tract II	Private	5.26426	42.29967558430	-71.12051811760
Hellenic Hill II	Private	6.37162	42.31434485510	-71.12502049700
Faneuil Square	City of Boston	0.82000	42.36002642150	-71.05655160600
Temple Street Park	City of Boston	0.05911	42.36005179160	-71.06345886850
Williams Street III	City of Boston	0.31000	42.30527082800	-71.10444400720
American Legion Highway	City of Boston	6.77873	42.29048164040	-71.09951886480
Morton Street	Commonwealth of Massachusetts	0.76090	42.29549432620	-71.10017473080
St Michael's Cemetery	Private	46.49984	42.28821121260	-71.10966883940
Monadnock Street Garden	BNAN_TTOR	0.22429	42.31709725890	-71.06847752780

SITE NAME	OWNER	SITE AREA (ACRES)	LATITUDE	LONGITUDE
Ohrenberger Woodland	City of Boston	3.81952	42.26203561930	-71.14806589690
Patten's Cove	Commonwealth of Massachusetts	9.57860	42.31356382710	-71.04841844810
Leo M. Birmingham Parkway	Commonwealth of Massachusetts	6.98115	42.35853718270	-71.15280487140
Rivermoor II	BRA	1.02582	42.27770649380	-71.17920039200
Rivermoor III	City of Boston	0.50414	42.27805811950	-71.17825062550
Parley Vale Preserve	Private	0.70082	42.31511207310	-71.11299053000
Meetinghouse Hill Churchyard	Private	0.80745	42.30807647920	-71.06222294560
Condor Street Overlook	City of Boston	0.45000	42.38350362970	-71.04129569950
Harvard-Livermore Tract	Private	5.65144	42.27487243400	-71.10760225880
McCormack School Ball Field	City of Boston	1.40000	42.31831048290	-71.04491605040
Boston College HS Athletic Fields	Private	19.53000	42.31583530730	-71.04330744610
Neponset River Corridor	Private	1.18757	42.24074855010	-71.12648898390
Truman Parkway	Commonwealth of Massachusetts	2.71476	42.24944771500	-71.12106156190
West Austin Rock	City of Boston	0.30000	42.26312743230	-71.12593562470
Arborway Overpass Path	Commonwealth of Massachusetts	1.16376	42.30160729630	-71.11197292880
Franklin Park Zoo	City of Boston	63.82000	42.30519499910	-71.08891816290
Newland Street Park	City of Boston	0.13833	42.33912120910	-71.07595949860
Northampton St Community Garden	Community Group/Nonprofit	0.22025	42.33511625770	-71.07615228540
Zero Quinn Way	City of Boston	0.03197	42.28215189080	-71.15739112500
Harvard Business School Athltc Flds	Private	0.56529	42.36616592310	-71.12412394220
Bromley Heath Play Area	City of Boston	0.82120	42.32506914720	-71.10261266530
Fenelon Street Playground	City of Boston	0.19000	42.30318945240	-71.07958742790
Oak Terrace Playlot	Private	0.03094	42.34800226010	-71.06367350840
Stanley-Bellevue Park	City of Boston	0.35177	42.31129901120	-71.06787005660
Allandale Woods ROW	Private	0.16000	42.29765238920	-71.13386552390
St Helena's Park	City of Boston	0.17301	42.34006191850	-71.06694604910
Theresa Hynes Park	Private	0.45342	42.34428039490	-71.15459527150
NCAA Museum Grounds	Private	0.83690	42.31655221910	-71.09206865600
Eastport Park	Massport	1.15000	42.34874213920	-71.04033459490
South Boston Maritime Park	Massport	0.88000	42.34855060390	-71.03969759570
Ernst Chery Jr. Playground	City of Boston	0.25000	42.27425798310	-71.09909769210
Millennium Park II	City of Boston	8.33000	42.28283960940	-71.18963028520
North Point Park	Commonwealth of Massachusetts	1.77175	42.36861687940	-71.06897150100
Bremen Street Park I	Massport	17.79000	42.37505907390	-71.03082503160
South Bank Park	Commonwealth of Massachusetts	2.39000	42.36766139810	-71.06145958280
Bessie Barnes Garden	Community Group/Nonprofit	0.13322	42.33627059780	-71.08440914280
Union Square Plaza	City of Boston	0.07861	42.35341526610	-71.13725447330
Oakdale Street Community Garden	MBTA	0.15597	42.31316906630	-71.10659100660
Our Garden	City of Boston	0.34130	42.37766006880	-71.03955852560
Paul Sullivan House Comm Garden	Community Group/Nonprofit	0.05368	42.31092255700	-71.05914632530
Boston Evening Academy Garden	City of Boston	0.22000	42.32699358450	-71.08247921560
Phyllis Wheatley/Warren Place	City of Boston	0.15000	42.32747027700	-71.08150173510
ReVision House Urban Farm #2	Community Group/Nonprofit	0.37643	42.28963278190	-71.09122429170
Shore Plaza East Garden	Private	0.09259	42.38145778610	-71.04151704040
South Street Community Garden	Commonwealth of Massachusetts	0.47012	42.30151226680	-71.11619657500
Starr Lane Park	City of Boston	0.06204	42.31264478170	-71.11340329660
The Food Project Lot #3	Private	0.11456	42.32229331520	-71.07126132980
Wakullah St. CG	BRA	0.10242	42.32213262700	-71.08673777580

SITE NAME	OWNER	SITE AREA (ACRES)	LATITUDE	LONGITUDE
Warren Gardens Community Garden	Community Group/Nonprofit	0.25899	42.32423999110	-71.08324940710
Washington Manor Community Garden	BHA	0.02207	42.33739978320	-71.07649941140
13th Street Circle Garden	City of Boston	0.05871	42.37630376010	-71.05032435620
8th Street Circle Garden	City of Boston	0.04691	42.37362209810	-71.05130076710
9th Street Circle Garden	City of Boston	0.04570	42.37494338870	-71.05092711920
Agassiz Community & School Garden	City of Boston	0.18640	42.30706858250	-71.11495880340
Clementine Park	City of Boston	0.02509	42.29223384230	-71.06529838950
Columbia Point Community Garden	Private	0.05000	42.31861151790	-71.04611791440
Commonwealth Tenants Association CG	BHA	0.35038	42.34570683690	-71.14387656140
Lombardi Memorial Park	BHA	0.53000	42.37066365360	-71.04079710110
Charlestown Parcel 6	MassDOT	0.12000	42.37171630940	-71.06271757500
West End Park	MassDOT	0.14000	42.36568946730	-71.06446322260
Urban Arboretum	MassDOT	1.95000	42.35582885880	-71.05126280530
Lincoln Street Green	MassDOT	0.18000	42.35271621160	-71.05745401800
Leather District Park	MassDOT	0.42000	42.35239590960	-71.05712075970
Chinatown Park	MassDOT	0.61000	42.35162709010	-71.05920399990
Armenian Heritage Park	MassDOT	0.25000	42.36089379500	-71.05323985960
North Street Park	MassDOT	0.24000	42.36240966160	-71.05491356380
Endicott Triangle	MassDOT	0.35000	42.36373188310	-71.05738085910
RFK Greenway I	MassDOT	0.24000	42.35099336800	-71.05906878800
Dewey Square Parks	MassDOT	2.64000	42.35418986310	-71.05325619500
Dewey Square Plaza	MassDOT	0.58000	42.35299114950	-71.05551624350
Wormwood Park	Commonwealth of Massachusetts	0.13000	42.34758777160	-71.05030546500
Federal Reserve Bank Harborwalk	City of Boston	0.08000	42.35185316200	-71.05246142120
Tufts Wharf Harborwalk	Private	0.73000	42.35344860870	-71.05154207670
Russia Wharf Harborwalk	Private	0.06000	42.35276392130	-71.05203084110
Atlantic Avenue Plantings	MBTA	0.58000	42.34996486340	-71.05657569090
Binford Street Park	Private	0.45000	42.34770504150	-71.05317915860
CANA Portal	MassDOT	1.15000	42.37303071740	-71.06016306070
Galvin Green	Commonwealth of Massachusetts	5.13000	42.37126996970	-71.06450721990
I-90 Interchange	MassDOT	1.54000	42.34767724290	-71.05875603430
North End Park	MassDOT	2.83000	42.36236130160	-71.05614451400
Wharf District Park	MassDOT	4.71000	42.35867290840	-71.05185315350
McGann Park	City of Boston	0.88000	42.26425187920	-71.12778408420
Mattahunt Woods III	City of Boston	3.57000	42.27432319990	-71.10403484470
Bay Village Garden	City of Boston	0.02000	42.34914073210	-71.06835894940
Pemberton Square Access	City of Boston	0.13000	42.35879105690	-71.06106245050
Prudential Center Plaza II	Private	1.09000	42.34815699390	-71.08289697140
Prudential Center Plaza III	Private	1.02000	42.34660412970	-71.08226041230
Bussey Brook Meadow II	MBTA	1.17000	42.29955588840	-71.11581554890
North Beacon Allee	Private	0.84000	42.35433191550	-71.14377739640
Lewis Mall Harborpark	City of Boston	0.25000	42.36646076080	-71.04163147770
Franklin Park II	City of Boston	16.44000	42.30410105610	-71.09116499920
St. John Chrysostom Tract	Private	4.31000	42.27365297170	-71.14169950570
O'Reilly Way Court	BHA	0.53000	42.37860168950	-71.06024157180
Canterbury Brookside I	Commonwealth of Massachusetts	3.57000	42.2885727850	-71.09394200020
South Shore Plaza Courts	Private	0.23000	42.38144408120	-71.04180799690
South Shore Plaza Park	Private	0.50000	42.38148899440	-71.04101767950

SITE NAME	OWNER	SITE AREA (ACRES)	LATITUDE	LONGITUDE
West End Recreation Complex	Private	3.42000	42.36477285780	-71.06502931840
Thoreau Path	Private	3.86000	42.36454788550	-71.06591143230
UMass Boston Campus Ctr Oval	Commonwealth of Massachusetts	1.66000	42.31246021180	-71.03593895660
Brian Honan Park	Private	0.45000	42.34438192600	-71.14019718320
Brighton HS Hillside	City of Boston	1.43000	42.34966713430	-71.14512529140
St. Elizabeth's Hospital Campus	Private	4.86000	42.34708900680	-71.14704858400
Allandale Woods II	City of Boston	10.59000	42.29986452380	-71.13419105040
Allan Crite Garden II	BRA	0.04000	42.32728373460	-71.09372415090
East Boston Social Centers Playlot	Private	0.33000	42.36562688710	-71.03293403210
Oxford Place Plaza	Private	0.05000	42.35165610170	-71.06053587840
Mattahunt Woods II	Private	3.74000	42.27391253900	-71.10490048150
Mattahunt Woods Buffer	Private	1.02000	42.27394917720	-71.10565289920
Mattahunt School Woods	City of Boston	0.96000	42.27550927310	-71.10340349500
Mattahunt Schoolyard	City of Boston	3.31000	42.27539112070	-71.10458685460
Mattahunt School Entrance Plaza	City of Boston	0.37000	42.27602758060	-71.10370810160
Currier Woods I	City of Boston	1.43000	42.27771586970	-71.10219000490
Currier Woods II	Private	0.56000	42.27722678420	-71.10288811980
Savannah Woods II	Private	0.73000	42.27506076680	-71.09974006500
Melvinside Play Area	Private	0.40000	42.31212961620	-71.05828341840
Huntington-Vancouver Triangle	Private	0.14000	42.33668261260	-71.09754030690
Huntington-Hemenway Mall	City of Boston	0.33000	42.33948307170	-71.09203193530
Canterbury Brookside II	Private	0.49000	42.28751230830	-71.10754493690
Franklin Field BHA Green	City of Boston	0.70000	42.29018078330	-71.08503123550
Franklin Field BHA Playground	City of Boston	0.39000	42.29029556810	-71.08730540620
ELC Playlot	City of Boston	0.45000	42.31528377430	-71.07926654650
John Eliot Square Urban Wild	BNAN_TTOR	0.08000	42.32938662350	-71.09331170810
Savannah Woods I	City of Boston	3.20000	42.27521934230	-71.09956134310
Rutland's Haven Community Garden	Community Group/Nonprofit	0.11000	42.33899756160	-71.07475868780
Bessie Barnes Park	Community Group/Nonprofit	0.10000	42.33605416940	-71.08406413240
Frederick Douglass Peace Garden	BRA	0.11000	42.33658019350	-71.08436536530
Brigham Circle Plaza	Private	0.22000	42.33381358050	-71.10451940130
Carter School Grounds	City of Boston	0.49000	42.34055796300	-71.08385903800
Harrison Urban Garden	Private	0.20000	42.33824701160	-71.07021545500
Cedar-Juniper Natural Area	BNAN_TTOR	0.38000	42.32419383670	-71.08951616610
Madison Park Village CG	City of Boston	0.24000	42.33062123670	-71.08726161430
Dartmouth Square	Private	0.17000	42.34475153230	-71.07539141750
BPL Courtyard	City of Boston	0.19000	42.34941904710	-71.07793183550
Sharon's Park	City of Boston	0.31000	42.32151034490	-71.05537411290
Tent City Courtyards	BRA	0.53000	42.34631294630	-71.07601182190
Washburn Street Green I	City of Boston	0.13000	42.32511612010	-71.05703679380
William S. Britton Square	City of Boston	0.03000	42.29919199000	-71.06541091340
Crawford Street Park	Community Group/Nonprofit	0.24749	42.31272910780	-71.08734385510
Valenti Square	Commonwealth of Massachusetts	0.09000	42.36484470370	-71.05863494020
Brooke Courthouse Plaza	Commonwealth of Massachusetts	0.24000	42.36303407980	-71.06086810450
Mattahunt Woods I	City of Boston	6.01000	42.27316092670	-71.10474867540
Fairlawn Green	Private	1.15000	42.26918583160	-71.10008494920
Beethoven School Play Area	City of Boston	0.52000	42.26387402970	-71.15528466740
Algonquin Square	City of Boston	0.04000	42.29774103650	-71.07298716850

SITE NAME	OWNER	SITE AREA (ACRES)	LATITUDE	LONGITUDE
Egleston Plaza I	City of Boston	0.12000	42.31585344740	-71.09857570650
Egleston Plaza II	City of Boston	0.01000	42.31588459950	-71.09842295070
Hunt Playground II	City of Boston	0.15000	42.27585910750	-71.09695383420
Egleston Square Peace Garden	Private	0.12000	42.31457093760	-71.09979334790
Golden Stairs Terrace Park II	City of Boston	0.07000	42.36488245040	-71.03391795680
Foley Square	City of Boston	0.14000	42.26413485760	-71.11808456950
Jones Square	City of Boston	0.04000	42.25251831220	-71.11372209600
Schraffts Centre Harborwalk	Private	1.01000	42.38570451430	-71.06924430350
Roslindale Wetlands Urban Wild I	City of Boston	8.05000	42.29334819860	-71.13221613200
Roslindale Wetlands Urban Wild II	Private	2.45000	42.29298503950	-71.13171331210
Scalia Square	City of Boston	0.01000	42.30095861130	-71.05479595740
Shempa Square	MBTA	0.03000	42.25546115330	-71.12575553230
Schroeder Plaza	City of Boston	0.28000	42.33469988290	-71.08998870580
Southwest Corridor Park Extension	BHA	0.17754	42.33549442820	-71.09113157270
Solari Square	City of Boston	0.00500	42.38005887010	-71.02575072290
Suffolk Downs T Station Lawns	MBTA	0.97000	42.39039453600	-70.99759442280
Belle Isle Inlet Buffer I	MBTA	5.04000	42.39237508680	-70.99592607370
Belle Isle Inlet Buffer II	Private	2.04000	42.39238768420	-70.99657312750
Webster Square	City of Boston	0.05000	42.25787841300	-71.12076151090
Wolf Square	City of Boston	0.02000	42.31431071360	-71.09135483920
Woodworth Square	City of Boston	0.03000	42.25556446960	-71.11251531250
Union Street Park II	City of Boston	0.03000	42.36054703980	-71.05694483350
Malcolm X Park II	City of Boston	0.19000	42.32069823840	-71.08743081550
Federal Reserve Plaza	United States of America	2.09000	42.35263606810	-71.05408080020
East Boston Memorial Park II	Massport	3.06000	42.37063901030	-71.02949725550
East Boston Memorial Park III	Commonwealth of Massachusetts	2.01000	42.37235793000	-71.03202031150
Bremen Street Park II	Massport	0.01000	42.37815969610	-71.02591256380
Sherrin Woods II	Private	1.11000	42.27006540480	-71.12221306670
Dell Rock II	City of Boston	0.04000	42.26045747270	-71.12262734090
Woodhaven Street Lot	Private	1.20000	42.27247492680	-71.09516228320
Orlando-Monterey Lot II	Private	0.21000	42.27603414580	-71.09730417680
Richmond & North Streets Park II	MassDOT	0.28000	42.36308619710	-71.05327896460
Bussey Brook Meadow I	City of Boston	24.68000	42.29814141980	-71.11884693590
Arborway II	Commonwealth of Massachusetts	1.15000	42.30097933770	-71.10937856500
Forest Hills Tract	BHA	2.45000	42.29982177990	-71.10926465580
Allandale Woods IV	Private	6.29000	42.29988668920	-71.13264425570
Allandale Woods V	Private	2.78000	42.29858102610	-71.13184608040
The Food Project Lot #1B	Private	0.19000	42.32430628490	-71.07181445970
Shirley-Eustis House Grounds	Private	1.30000	42.32330466860	-71.07187265320
Recuperative Center Lawn	Private	0.31000	42.29736790580	-71.13235307140
Duck Pond Outlet	Private	0.19000	42.29782928990	-71.13187351860
Government Center Garage Plaza	Private	0.94000	42.36301316610	-71.05893636250
Cardinal Cushing Park II	City of Boston	0.07000	42.36142303490	-71.06214098450
Bowdoin Mall	City of Boston	0.50000	42.36174436230	-71.06162813830
Hawkins-New Sudbury Mall I	BRA	0.10000	42.36175760600	-71.06042067060
Hawkins-New Sudbury Mall II	City of Boston	0.07000	42.36199936120	-71.05993942450
Pier Four Harborwalk	Private	0.09000	42.35286527470	-71.04247236560
Piano Craft Garden	Private	0.56000	42.33905245310	-71.08208432910

SITE NAME	OWNER	SITE AREA (ACRES)	LATITUDE	LONGITUDE
Ashburton Place Plaza	Commonwealth of Massachusetts	0.82000	42.35967196650	-71.06211116190
RFK Greenway II	City of Boston	0.29000	42.35295648550	-71.05691722210
China Gate Plaza	City of Boston	0.14000	42.35114933340	-71.05959746330
Back Bay Fens	City of Boston	70.92000	42.34222848650	-71.09487346760
Riverway I	City of Boston	17.18000	42.34185573220	-71.10754464790
Riverway III	City of Boston	5.30000	42.33546862290	-71.11085734070
Riverway IV	Commonwealth of Massachusetts	1.92000	42.33360667290	-71.11185363000
Jamaica Pond Park	City of Boston	97.74000	42.31763834360	-71.12013835380
Condor Street Beach II	City of Boston	0.20000	42.38258491100	-71.02887067100
Charlesgate II	Commonwealth of Massachusetts	1.49000	42.34722159580	-71.09162130120
Kennedy Family Service Center Park	Private	0.11000	42.37698394970	-71.05614158150
Kennedy Family Service Cntr Playlot	Private	0.20000	42.37688992800	-71.05590378240
London Street Park	MassDOT	0.14000	42.37186810400	-71.04001535820
Agassiz Road	Commonwealth of Massachusetts	0.60000	42.34322483530	-71.09295122060
West Roxbury H.S. Campus	City of Boston	7.07806	42.28149177410	-71.17423325650
Conley School Play Yard	City of Boston	1.42000	42.27463447310	-71.12728378750
Columbia Road Park	Commonwealth of Massachusetts	0.12000	42.32082913520	-71.05608963980
Edward Everett Square	City of Boston	0.09000	42.32019178790	-71.06145443310
Boylston Street I	City of Boston	0.62000	42.34580263250	-71.09419902380
Boylston Street II	Commonwealth of Massachusetts	2.40000	42.34684666500	-71.09218736880
The Fenway II	Commonwealth of Massachusetts	0.77000	42.34457978100	-71.09596987680
Park Drive I	City of Boston	5.10000	42.34262015820	-71.09669127560
Park Drive II	Commonwealth of Massachusetts	1.38000	42.34394416830	-71.10332537280
Fire Alarm House Grounds	City of Boston	0.84000	42.34422518080	-71.09117747130
Riverway II	Commonwealth of Massachusetts	2.36000	42.34266550980	-71.10577597470
Riverway V	City of Boston	0.45000	42.33798074360	-71.11038724370
Commonwealth Avenue Mall I	City of Boston	10.87000	42.35115571470	-71.08110348270
Centre Street II	Commonwealth of Massachusetts	0.19000	42.29750537340	-71.13110605180
Centre Street I	Commonwealth of Massachusetts	2.25000	42.30434534910	-71.12505167850
Centre Street III	City of Boston	0.01000	42.30695331920	-71.12379717570
Centre Street V	City of Boston	0.26000	42.29563941900	-71.13429928020
Centre Street IV	Commonwealth of Massachusetts	0.32000	42.29842735280	-71.13014194040
Dever School Schoolyard	City of Boston	1.13000	42.31727260300	-71.04273988830
McCormack School Courts	City of Boston	0.32000	42.31745154560	-71.04536657740
Reserved Channel Harborwalk	Private	3.19000	42.34050815100	-71.03911123260
Pier 10 Mall	BRA	0.56000	42.34485409700	-71.02628253320
Tunnel Harborwalk	MassDOT	0.18000	42.34832613210	-71.03370479320
Podium Plaza	Massport	0.46000	42.34953492260	-71.04208445410
Williams Tunnel Portal Park	MassDOT	0.20000	42.34698185920	-71.04091880960
Aquarium Harborwalk II	BRA	0.50000	42.35834257930	-71.05023704360
India Wharf Harborwalk	Private	0.41000	42.35793892570	-71.04965402830
Rowe's Wharf Harborwalk	Private	1.26000	42.35659486820	-71.04978406050
400R Atlantic Avenue Harborwalk	Private	0.05000	42.35551491620	-71.05004527650
408 Atlantic Avenue Harborwalk	United States of America	0.03000	42.35519232070	-71.05022128390
Independence Wharf Harborwalk	Private	0.18000	42.35427491440	-71.05120478700
Mary Soo Hoo Park	MassDOT	0.07000	42.35098679800	-71.05981235610
Commercial Wharf Harborwalk	Private	0.19000	42.36197227740	-71.04830802580
Mishawam Playlots	Private	0.24000	42.37768963550	-71.06851773260

SITE NAME	OWNER	SITE AREA (ACRES)	LATITUDE	LONGITUDE
Medford Street Corridor II	Private	1.63000	42.38323870810	-71.06699542040
Pendergast Entrance	Private	1.03000	42.27547117310	-71.10814885990
Nancy Kafka Reserve	Private	0.71000	42.32489831780	-71.09259822240
Brookside Community Garden	BNAN_TTOR	0.12000	42.31351599910	-71.10434719480
Maple-Sonoma Streets Community Park	City of Boston	0.26000	42.30792013620	-71.08606138320
Erie/Wolcott Streets Park	BNAN_TTOR	0.25000	42.30187280490	-71.08148279790
Brighton Common	City of Boston	0.51023	42.34784936200	-71.15368107580
Sweeney Playground	City of Boston	0.47966	42.33722630960	-71.05154589950
Ryan Play Area	City of Boston	0.63000	42.31774717250	-71.05623532000
Lambert Avenue Playground	City of Boston	0.66000	42.32724046850	-71.09066663170
Adams/King Playground	City of Boston	0.68000	42.29352134700	-71.05679225730
Meany Park	Commonwealth of Massachusetts	0.22341	42.31885043030	-71.05912286590
Lincoln Square	City of Boston	0.05486	42.35159586940	-71.06784188520
Bunker Hill Burying Ground	City of Boston	1.12305	42.37939491160	-71.06178164360
Magazine Street Garden	City of Boston	0.19224	42.32563517280	-71.07302894560
Clifford Playground	City of Boston	7.65642	42.32630379330	-71.06891442110
Elmhurst Street Park	City of Boston	0.23484	42.28940481360	-71.07647872260
Kevin Fitzgerald Park	Community Group/Nonprofit	6.58000	42.33241260830	-71.10334738610
Dunbarton Woods	City of Boston	0.68657	42.26068140340	-71.15442180330
Southwest Corridor Community Farm	Community Group/Nonprofit	0.61161	42.32080110300	-71.10239789240
Joe's American Harborwalk	Private	0.05000	42.36185522620	-71.05060853600
Spencer Street Garden	BNAN_TTOR	0.10292	42.29377663900	-71.07582551100
Nira Avenue Garden	BNAN_TTOR	0.16904	42.32509589940	-71.10876421740
Arcola Park Garden	BNAN_TTOR	0.07233	42.32447524700	-71.10861669330
Bradford Street Play Area	City of Boston	0.04000	42.34268673500	-71.06901482440
Lincoln Square	City of Boston	0.22000	42.33467262230	-71.03384669890
Laviscount Park	City of Boston	0.64000	42.31652699240	-71.08611315570
Statler Park	City of Boston	0.22675	42.35061638110	-71.06901074340
Hynes Playground	City of Boston	6.36389	42.29458998370	-71.15351932670
Rink Grounds	Commonwealth of Massachusetts	0.73000	42.37415429040	-71.06637596980
Columbia Road Totlot	City of Boston	0.22000	42.31080229200	-71.07181861280
North Square	City of Boston	0.06605	42.36389737000	-71.05337542780
Roxbury Heritage State Park I	Commonwealth of Massachusetts	2.81000	42.33129970600	-71.08657628000
Eliot Burying Ground	City of Boston	0.80077	42.33194788500	-71.08115408910
Blake Estates Urban Wild I	Private	1.22000	42.25143702140	-71.12456911420
Railroad Avenue	Commonwealth of Massachusetts	1.10000	42.25811356170	-71.11497124580
Fairview Cemetery	City of Boston	57.24644	42.24692696970	-71.14164108900
McCormack School Yard	City of Boston	0.58000	42.31780026560	-71.04520827270
Belvidere/Dalton Plaza	City of Boston	0.14717	42.34639102110	-71.08460812780
Joyce Playground	City of Boston	1.31255	42.34535410620	-71.15143941380
Cassidy Playground	City of Boston	9.33419	42.33487493340	-71.15221696620
Shubow Park I	City of Boston	0.57000	42.34032463190	-71.15206048830
Shubow Park II	City of Boston	0.16000	42.34011906050	-71.15192163890
St. Augustine Burying Ground	Private	0.91000	42.33433781670	-71.04967432880
Central Square	City of Boston	0.90501	42.37490376860	-71.03945147140
Watson Park II	BHA	0.02155	42.34366731480	-71.06854658630
Watson Park I	BRA	0.08000	42.34374400310	-71.06854953560
Rossmore/Stedman Park	City of Boston	0.07395	42.30471622970	-71.10665287230

SITE NAME	OWNER	SITE AREA (ACRES)	LATITUDE	LONGITUDE
Brewer-Burroughs Tot Lot	City of Boston	0.18565	42.31168724390	-71.11552308820
The Fenway I	City of Boston	50.28000	42.34128695150	-71.09530404330
Avenue Louis Pasteur	City of Boston	1.49000	42.33869634200	-71.10208286000
Brighton Police Station Campus	City of Boston	0.45000	42.34936692090	-71.15038209990
Public Ground	City of Boston	0.06000	42.34932506510	-71.14988857040
Tebroc Street Playlot	City of Boston	0.02000	42.30371024140	-71.07027436670
BU Grounds West	Private	1.10000	42.35222048190	-71.11642267180
BU Grounds Central	Private	2.53983	42.35083611410	-71.10671376670
BU Grounds South	Private	0.83000	42.34911069300	-71.10225676090
BU Yard	Private	0.18000	42.35033223030	-71.09811790220
BU Grounds East	Private	0.61000	42.34933371170	-71.09994779790
Aquarium Plaza	Private	0.46000	42.35906144590	-71.05018311540
Aquarium Harborwalk I	Private	0.53000	42.35905742410	-71.04942511300
Kilmarnock-Brookline Square	Private	0.10000	42.34488857830	-71.10066863410
Hanlon Square	City of Boston	0.04000	42.33419435060	-71.10524468820
Essex Square	City of Boston	0.03000	42.37937199670	-71.06998890560
Mt. Pleasant Play Area	City of Boston	0.31333	42.32707901830	-71.07918769340
Joslin Park	City of Boston	0.30401	42.33838095840	-71.10871802100
Norton/Stonehurst Garden	BNAN_TTOR	0.08487	42.30516318910	-71.06713996670
Lawn Street Garden	Private	0.13143	42.32735864220	-71.10596314360
Walden Street Community Garden	Community Group/Nonprofit	0.24025	42.32537405240	-71.10466036190
Hennigan Schoolyard	City of Boston	1.86000	42.32587488540	-71.10650090960
Round Hill Street Garden	BNAN_TTOR	0.06918	42.32492558510	-71.10761740670
Portsmouth Street Playground	City of Boston	4.28235	42.35945687710	-71.14542310910
Heath Square	City of Boston	0.07252	42.32631722410	-71.10037196840
Emmel Square	City of Boston	0.02000	42.28739776570	-71.13199645960
Thompson Square	City of Boston	0.14000	42.37526328180	-71.06424631030
Tremlett Square	City of Boston	0.16000	42.29535588280	-71.06777667950
Bonito Square	City of Boston	0.05755	42.38963447790	-70.99905014140
Richardson Park	Commonwealth of Massachusetts	1.12087	42.31965299090	-71.06006572770
Columbia Road	City of Boston	0.58000	42.32041421720	-71.05838557000
Mount Vernon Square	Private	0.05000	42.35823350090	-71.07115809330
Charlestown Veteran's Memorial Park	City of Boston	0.04000	42.37242400850	-71.06178397580
Castle Square Parks	BRA	1.19000	42.34561605120	-71.06815990820
Hillside/Calumet	City of Boston	1.26000	42.32883945730	-71.09986906750
Judge Street	Private	0.14698	42.32943986500	-71.10300985290
Roberts Playground	City of Boston	10.18916	42.28568839120	-71.07361479870
Willow Pond Meadow	Commonwealth of Massachusetts	6.29554	42.32447806880	-71.11566522510
Olmsted Park	City of Boston	42.95563	42.32591747470	-71.11503040290
Foster's Nook CG I	City of Boston	0.07000	42.33718579640	-71.04696026900
Foster's Nook CG II	Community Group/Nonprofit	0.04000	42.33711822370	-71.04685562340
Frieda Garcia Park	City of Boston	0.27000	42.34816162050	-71.07343303900
Geneva Cliffs II	Private	1.19000	42.30316709710	-71.07253026510
Boundary I	City of Boston	6.92578	42.26934607880	-71.13795615980
Stony Brook Reservation III	Commonwealth of Massachusetts	70.42000	42.26464061580	-71.13446197790
George Wright Golf Course	City of Boston	156.37000	42.26741399020	-71.13353245190
DeForest Urban Wild II	Private	0.11000	42.26797745180	-71.13038410980
DeForest Urban Wild I	City of Boston	0.91000	42.26802582580	-71.13040724150

SITE NAME	OWNER	SITE AREA (ACRES)	LATITUDE	LONGITUDE
ICA Pier Walk	Private	0.29000	42.35295130250	-71.04309154790
Fan Pier Harborwalk	Private	1.66000	42.35429195170	-71.04437972670
The Park at Fan Pier	Private	1.26000	42.35295621140	-71.04448000750
McLaughlin Playground	City of Boston	11.72748	42.32831058680	-71.10273991870
Parker Hilltop	Private	1.58003	42.32898501210	-71.10491601920
Iroquois Street Woods	Private	1.04421	42.33020598440	-71.10545250360
Parker/Terrace	City of Boston	1.32000	42.32933516030	-71.09839007080
Butterfly Garden	Community Group/Nonprofit	0.27000	42.32696699020	-71.10398843230
BNAN Parcel	BNAN_TTOR	0.27000	42.32859934310	-71.10615164200
Mission Hill Community Garden I	BNAN_TTOR	0.34000	42.33024169660	-71.09781059880
Mission Hill Community Garden II	BRA	0.15585	42.33010163940	-71.09815287700
Central Court	Private	0.07000	42.35857949120	-71.05463470000
LoPresti Park	City of Boston	3.23000	42.37005909100	-71.04363270590
Raymond V. Mellone Park I	City of Boston	1.08000	42.36075490000	-71.12729681640
Raymond V. Mellone Park II	City of Boston	0.48000	42.36035962340	-71.12774217990
Justice Gourdin Park I	City of Boston	0.53000	42.32891808390	-71.08575074580
Elliot Norton Park	City of Boston	0.77064	42.34919087170	-71.06593513850
Bay Village Neighborhood Park	City of Boston	0.07965	42.34952339070	-71.06677273710
Beauford Play Area	City of Boston	0.23996	42.31588820200	-71.07568029930
King School Park	BRA	0.82000	42.31043093390	-71.07621543290
Children's Park	City of Boston	0.19000	42.31058120940	-71.07802924930
Winthrop Playground	City of Boston	1.56090	42.31748832220	-71.07598200650
The Food Project Lot #2	City of Boston	1.38000	42.32019956070	-71.07438553820
Leyland Street Garden	BNAN_TTOR	0.39328	42.32101170340	-71.07069155750
Magnolia & Woodford Streets Garden	City of Boston	0.14702	42.31824128420	-71.07026493990
Denton Square	City of Boston	0.07844	42.31358216000	-71.07242499630
Dacia/Woodcliff Community Garden	BNAN_TTOR	0.29449	42.31572920310	-71.07673390950
Julian, Judson, Dean Garden	BNAN_TTOR	0.19097	42.31939389180	-71.07487412180
Esparanza Garden	Private	0.11223	42.31660875080	-71.07096675530
Sargent Street Park	Community Group/Nonprofit	0.31034	42.31509829490	-71.07402318070
Fredericks Middle School Playground	City of Boston	5.13000	42.30986515590	-71.07785574110
Woodcliff	City of Boston	1.30000	42.31552930120	-71.07461980520
Ceylon Park I	City of Boston	4.17143	42.31015292190	-71.07385078640
Ceylon Park II	BRA	0.49000	42.31039294930	-71.07429080110
Dickerman School Yard	City of Boston	0.55000	42.31118589470	-71.07316058610
Hannon Playground	City of Boston	1.97258	42.31951177710	-71.07147197800
Melnea Cass Boulevard I	Commonwealth of Massachusetts	3.04353	42.33343595590	-71.08023455530
Portal Park	MassDOT	0.36000	42.36622949110	-71.06036033930
Old West Church Yard	Private	0.19000	42.36144740080	-71.06417487880
Healy Playground	City of Boston	9.53913	42.28836657230	-71.12366323080
South End Library Park	City of Boston	0.19000	42.34125427650	-71.07727245860
Menino Park	BRA	1.24000	42.37792816090	-71.04832359560
Mission Main Park	BHA	0.71000	42.33470254470	-71.09818210440
Rupert-Trinity Park	Private	0.07000	42.30134045850	-71.07799947320
Tree House Plaza	Commonwealth of Massachusetts	0.18000	42.33671610110	-71.09715247500
Alice Taylor Homes Playlots	BHA	0.15000	42.33505831800	-71.09315196590
Mission Main Longwood Gate	BHA	0.11000	42.33552095050	-71.09929848230
Mission Main Playlots	BHA	0.82000	42.33431226560	-71.09681965920

SITE NAME	OWNER	SITE AREA (ACRES)	LATITUDE	LONGITUDE
Mission Church Gardens	Private	1.13000	42.33326640760	-71.10038071440
Franklin Hill Green	BHA	0.51000	42.29578366480	-71.08993509450
Spectacle Island I	City of Boston	86.00000	42.32536155370	-70.98712772540
Spectacle Island II	Commonwealth of Massachusetts	25.52000	42.32233454840	-70.98534254800
Bunker Hill CC Athletic Fields	Commonwealth of Massachusetts	14.07000	42.37700364260	-71.07170976920
Bunker Hill CC Campus Grounds	Commonwealth of Massachusetts	0.00000	42.37506386140	-71.07060884380
Charlestown Overlook	BRA	0.21000	42.38070563850	-71.06750777290
Cook Street Play Area	City of Boston	0.09812	42.38089779060	-71.06406974320
Spaulding Rehabilitation Plaza	Private	0.30000	42.37948612500	-71.05051239940
Charlestown Naval Shipyard Park II	Private	0.85581	42.37479337160	-71.05369852670
Navy Yard Grounds	United States of America	3.58000	42.37427047410	-71.05638924020
Christopher Columbus Park	City of Boston	4.74438	42.36108275420	-71.05149480800
Long Wharf	BRA	3.90000	42.36022046280	-71.04920180080
Long Wharf Boat Access	BRA	0.00000	42.35943923530	-71.05066428140
Peter Looney Park	City of Boston	0.67000	42.37428553620	-71.06572223970
Cleary Square Plaza	City of Boston	0.07000	42.25565251990	-71.12442269780
Liberty Tree Park	City of Boston	0.09000	42.35223431520	-71.06294415830
Charlestown Naval Shipyard Park I	BRA	9.58000	42.37370399880	-71.05279579510
Wood Island Bay Edge	Massport	3.37129	42.37985742400	-71.01465075740
Wood Island Bay Marsh	Massport	68.21507	42.37655416750	-71.01360361580
Don Orione	Private	4.73515	42.39168032490	-71.01140403660
Constitution Beach	Commonwealth of Massachusetts	25.39673	42.38351241890	-71.01028927360
Umana Schoolyard	City of Boston	2.52044	42.37813790790	-71.04214283460
Massport Harborwalk	Massport	3.52986	42.36292985380	-71.02672372460
Nira Rock	City of Boston	1.37000	42.32535584910	-71.10971254100
Jefferson Playground	City of Boston	3.29588	42.32614913720	-71.10856409040
Chapman	Private	5.84965	42.31468236710	-71.12936785470
Showa	Private	19.70244	42.30729526500	-71.13150171170
Daughters of St. Paul	Private	11.70792	42.30512210140	-71.13358426880
Arborway I	Commonwealth of Massachusetts	12.45000	42.30663887520	-71.11885455060
Forest Hills Station Mall	MBTA	1.33000	42.30116555550	-71.11369315900
Amory Street Park	City of Boston	0.12000	42.31960759060	-71.09984322710
Kelly Outdoor Skating Rink	MBTA	0.00000	42.31825329370	-71.10324276400
New Academy Estates Courtyard	Private	0.00000	42.31771621990	-71.09561959540
New Academy Estates Half Court	Private	0.00000	42.31810286560	-71.09517355580
Hernandez Schoolyard	City of Boston	0.00000	42.31441331610	-71.09727813550
Philbrick Schoolyard	City of Boston	0.00000	42.28553040640	-71.11763035520
Dixwell Street Playlot	City of Boston	0.00000	42.31461641360	-71.09787347160
Puopolo Playground	City of Boston	2.09019	42.36838877100	-71.05447886650
Boston State Hospital Campus	Commonwealth of Massachusetts	17.69000	42.28550674540	-71.09924191080
State Public Health Campus	Commonwealth of Massachusetts	11.81000	42.28429562300	-71.10102829570
Olmsted Green Park	Private	0.09000	42.28789255970	-71.09483762300
Franklin Park Zoo Parking/DCR	Commonwealth of Massachusetts	31.00000	42.29172005000	-71.09985622400
South Street BHA Play Area	BHA	0.10000	42.30500760970	-71.11551413820
Manning Schoolyard	City of Boston	0.22000	42.30583893860	-71.13157930090
Stony Brook Reservation II	Commonwealth of Massachusetts	141.89000	42.26360099010	-71.14504050490
Salvation Army Field	Private	1.48000	42.31888546030	-71.07045415670
A Street Park I	City of Boston	1.36000	42.34374721410	-71.05288852890

SITE NAME	OWNER	SITE AREA (ACRES)	LATITUDE	LONGITUDE
Fort Point Channel Harborwalk	Private	2.16000	42.34778074850	-71.05340057980
Rolling Bridge Park	MassDOT	1.05000	42.34584218830	-71.05735058690
Fourth Street Park	Commonwealth of Massachusetts	0.66000	42.34301837010	-71.06091082020
Stony Brook Commons Park	Private	1.53000	42.27460773220	-71.13533819210
Franklin Park	City of Boston	392.16000	42.30226447790	-71.09586152710
Q Park	Private	0.60000	42.35091742380	-71.04660694180
Charlesgate I	Commonwealth of Massachusetts	6.52000	42.34943890670	-71.09221532720
Adams Park	City of Boston	0.70000	42.28654730140	-71.12843461030
Arnold Arboretum	City of Boston	224.26000	42.29865593350	-71.12422191640
Soldiers Field	Private	61.96925	42.36794209980	-71.12809747420
YMCA Athletic Field	Private	2.34000	42.31806888150	-71.08407007660
Higginson Schoolyard	City of Boston	0.34619	42.31743594150	-71.09170246120
Windsor School Athletic Field	Private	1.37000	42.33978018560	-71.10728353130
Hunt Playground	City of Boston	17.04562	42.27432975240	-71.09692436720
St. Augustine's Park	Private	0.11000	42.33363757530	-71.05186500200
Mt. Vernon Street Plaza	Massport	0.15000	42.37467598340	-71.05787862110
Austin & Main Plaza	BRA	0.12000	42.37550379890	-71.06481748540
Pope John Paul II Park I	Commonwealth of Massachusetts	70.00000	42.28023922560	-71.04504066200
Port Norfolk Park	Commonwealth of Massachusetts	12.72000	42.28845645430	-71.03864154280
Neponset River Reservation II	MBTA	0.78000	42.27261935580	-71.06266683110
Pope John Paul II Park II	MBTA	0.33000	42.28575507300	-71.03905748360
Neponset River Reservation I	Commonwealth of Massachusetts	183.32000	42.25742104770	-71.08926844510
West Link Park	Commonwealth of Massachusetts	3.43000	42.32249601170	-71.04446786490
Carson Beach	Commonwealth of Massachusetts	24.73208	42.32705848500	-71.04554677280
Commercial Point	Commonwealth of Massachusetts	2.38000	42.30166434820	-71.04800921730
Charles River Reservation	Commonwealth of Massachusetts	171.69000	42.36168774950	-71.11948144470
Medford Street Corridor I	Massport	6.85000	42.38249400280	-71.06714678830
Forbes Street Playground	City of Boston	0.09000	42.32056546760	-71.10604501550
Union Park Street Playground	Boston Water & Sewer Commission	0.41000	42.33953787670	-71.06559012080
Porzio Park II	City of Boston	0.14000	42.36458679680	-71.02889507170
Porzio Park	City of Boston	1.65840	42.36451504380	-71.02882147140
West Roxbury Quarry	Private	60.17000	42.26857521500	-71.15847053560
Roxbury Latin Schl Athletic Fields	Private	38.50000	42.27513034800	-71.15665740550
Shaw Woods I	City of Boston	0.72000	42.26909047960	-71.15414361640
Shaw Woods II	Private	72.95000	42.27018647670	-71.15448426950
Ross Playground	City of Boston	13.04039	42.26406375000	-71.11297255510
Canterbury I	City of Boston	1.24000	42.27957660420	-71.12320653870
Canterbury II	Private	3.80000	42.27894486940	-71.12276415690
Canterbury III	Private	0.64000	42.27904918550	-71.12153083910
Rowe Street Woods	BRA	2.64000	42.28333749510	-71.12007463290
Mt. Hope Cemetery	City of Boston	125.04000	42.28229495260	-71.10719028280
Calvary Cemetery	Private	47.23000	42.27741002580	-71.11086169960
New Calvary Cemetery	Private	54.37337	42.27938030330	-71.10313192340
Savin Hill Park	City of Boston	8.29468	42.31082896140	-71.04891700690
Southwest Corridor Park	MBTA	47.68000	42.32174457630	-71.09967038060
Prendergast Preventorium	Private	6.81238	42.27641574430	-71.10685122890
Orton Field	City of Boston	1.59000	42.33867076870	-71.05327807140
Paul Gore Street Park	City of Boston	0.73000	42.31990768360	-71.10796050660

SITE NAME	OWNER	SITE AREA (ACRES)	LATITUDE	LONGITUDE
Allen Park	City of Boston	1.29000	42.30815900420	-71.06312121530
Boston Nature Center_Visitor Ctr	City of Boston	2.33000	42.28826468880	-71.10131352030
Boston Nature Center	Private	58.53000	42.28851404860	-71.10040968910
Cunningham Park	City of Boston	0.17585	42.35013480890	-71.14774782870
McLean Playground	City of Boston	0.42967	42.38269915900	-71.01923771180
Navy Fuel Pier Airport Edge Buffer	Massport	0.84000	42.36358032240	-71.02962203890
Fidelis Way Park	City of Boston	5.10486	42.34786336190	-71.14328904470
Harambee Park	City of Boston	45.55780	42.29225973440	-71.08506565960
St Mary's Cemetery	Private	10.62164	42.29020683720	-71.08023460990
Egleston Community Orchard	City of Boston	0.08000	42.31418658960	-71.10163371730
VFW Parkway I	Commonwealth of Massachusetts	12.44000	42.28846890760	-71.16224862920
VFW Parkway II	City of Boston	0.65000	42.29673194760	-71.13391637650
Carroll Pond Playground	City of Boston	0.47169	42.25638696610	-71.15979361130
O'Donnell Square	City of Boston	0.06000	42.29047393690	-71.04847834070
Grove Street Cemetery	Private	24.86577	42.25889717730	-71.15447266220
Old City Hall Grounds	BRA	0.22676	42.35790278140	-71.05950616900
King's Chapel Burying Ground	City of Boston	0.43055	42.35827333770	-71.05983164230
South St BHA Community Garden	City of Boston	0.21000	42.30491476920	-71.11592655760
Tommy's Rock (Alpine)	City of Boston	0.23000	42.32523069950	-71.08679438300
A Street Park II	City of Boston	0.25000	42.34390536230	-71.05322134520
Blue Hill Club Recreation Center	City of Boston	3.04000	42.29401905080	-71.08667164450
Columbia Road/Day Boulevard	Commonwealth of Massachusetts	16.85000	42.32854692950	-71.04455986930
Columbia Park	City of Boston	0.34000	42.33314368820	-71.02556135930
Washburn Street Green II	City of Boston	0.01000	42.32557465940	-71.05717972300
Harrison/Plympton Basketball Court	City of Boston	0.22000	42.33981424950	-71.06873038100
Goodearl Square	City of Boston	0.01000	42.38616444220	-71.00561618170
Columbia Road Mall	City of Boston	0.00000	42.30599856360	-71.07913616170
Condor Street Overlook Access Area	City of Boston	0.03000	42.38262929550	-71.04039680140
Bellevue Street Green	City of Boston	0.17000	42.27640187590	-71.14556711930
Mahoney Park	City of Boston	0.02800	42.33146675700	-71.15744699950
Walnut Park	City of Boston	0.06000	42.31529303310	-71.09588726100
Mirabella Pool	City of Boston	1.37000	42.36882584920	-71.05423082460
Meridian-London Triangle	City of Boston	0.03000	42.37303422410	-71.03919062780
Theresa Hynes Park Access Easement	Private	0.02000	42.34457302730	-71.15395681700
Union Park	City of Boston	0.37000	42.34285795420	-71.07142917350
Blake Estates Urban Wild II	Private	0.39000	42.25163266680	-71.12450757240
Stony Brook Reservation CR	Private	2.56000	42.25914471230	-71.13120508100
Rink Grounds	Commonwealth of Massachusetts	2.53000	42.28838593790	-71.04476354650
Rena Park	Private	2.22000	42.36092350580	-71.12781438490
Murphy Playground I	City of Boston	2.45000	42.30736010260	-71.11335480500
Murphy Playground II	City of Boston	0.09000	42.30760873710	-71.11470955300
Mount Hope Park	City of Boston	0.11000	42.28466962170	-71.11868257700
Oak Square I	City of Boston	0.27146	42.35087278040	-71.16806953430
Henry Square	City of Boston	0.05000	42.28277415980	-71.05605770690
Oak Square II	City of Boston	0.00000	42.35092733850	-71.16860140810
Boston Harbor Islands National Recreation Area	National Recreation Area	11811974.730500	42.30904322440	-70.93940133360
Boston African American National Historic Site	National Historic Site	4361.273438	42.35909160060	-71.06764242700
Adams National Historical Park	National Historical Park	100799.867188	42.25540436650	-71.01160397000

SITE NAME	OWNER	SITE AREA (ACRES)	LATITUDE	LONGITUDE
John Fitzgerald Kennedy National Historic Site	National Historic Site	644.636719	42.34694560790	-71.12323907440
Longfellow House-Washington's Headquarters National Historic Site	National Historic Site	14413.992188	42.37699720890	-71.12637017340
Boston National Historical Park	National Historical Park	325688.140625	42.36956142510	-71.05537807940
Frederick Law Olmsted National Historic Site	National Historic Site	51737.269531	42.32425131380	-71.13202627500
Adams Field	City of Quincy	N/A	42.26313700000	-71.00523200000
Adams Walk	City of Quincy	N/A	42.26116900000	-71.00194600000
Arthur Boyson Park	City of Quincy	N/A	42.26410000000	-70.97944600000
Avalon Beach	City of Quincy	N/A	42.24749800000	-70.97311400000
Bayswater Boatyard	City of Quincy	N/A	42.27085500000	-70.95700300000
Beechwood Knoll Playground	City of Quincy	N/A	42.27002900000	-71.00522500000
Bishop Playground	City of Quincy	N/A	42.27085700000	-71.03090200000
Blue Hills Reservation	City of Quincy	N/A	42.23732400000	-71.03200500000
Bradford Street Playground	City of Quincy	N/A	42.23971300000	-71.00067000000
Brill Field	City of Quincy	N/A	42.25574900000	-70.99604900000
Cavanaugh Stadium	City of Quincy	N/A	42.27634600000	-71.02459700000
Coletta Field	City of Quincy	N/A	42.26116900000	-71.00194600000
Collins Rest-a-While Playground	City of Quincy	N/A	42.26113600000	-71.00186500000
Cricket Ground / Palmer Park	City of Quincy	N/A	42.25131000000	-70.96302200000
Curry/Therrien Soccer Fields	City of Quincy	N/A	42.24825200000	-71.02024700000
Dickinson Property	City of Quincy	N/A	42.29272100000	-71.02164400000
Faxon Field	City of Quincy	N/A	42.25479400000	-70.99757900000
Faxon Park	City of Quincy	N/A	42.24037800000	-70.99671800000
Fenno Street Tennis & Basketball Courts	City of Quincy	N/A	42.26387000000	-71.01273800000
Flaherty Park	City of Quincy	N/A	42.25109400000	-71.03353100000
Flynn Playground	City of Quincy	N/A	42.24641200000	-70.99703200000
Forbes Hill Playground	City of Quincy	N/A	42.25830800000	-71.02797800000
Fore River Field	City of Quincy	N/A	42.24933800000	-70.97824400000
Freedom Park	City of Quincy	N/A	42.25324000000	-71.00703600000
Furnace Brook Golf Course	City of Quincy	N/A	42.25742700000	-71.02633800000
Granite Links Golf Course	City of Quincy	N/A	42.24428700000	-71.04878100000
Grasso Park	City of Quincy	N/A	42.23571000000	-71.00925700000
Grenham Playground	City of Quincy	N/A	42.26760000000	-70.95239100000
Grossman Park	City of Quincy	N/A	42.27291500000	-71.00137700000
Hanlon & McNeill Soccer Fields	City of Quincy	N/A	42.24340200000	-70.97612200000
Joseph Koch Field	City of Quincy	N/A	42.27685700000	-71.02491700000
Kincaide Park	City of Quincy	N/A	42.24156800000	-71.01167800000
LaBrecque Field	City of Quincy	N/A	42.26590100000	-70.95982400000
Leo Kelly Park	City of Quincy	N/A	42.26788200000	-70.95719000000
Marshes of Houghs Neck	City of Quincy	N/A	42.26283900000	-70.96945800000
Mass Fields Playground	City of Quincy	N/A	42.27191300000	-71.01683300000
McKinnon Playground	City of Quincy	N/A	42.27191900000	-70.95302800000
Merrymount Park	City of Quincy	N/A	42.26216300000	-71.01168400000
Mitchell / McCoy Field	City of Quincy	N/A	42.26113600000	-71.00186500000
Monroe Field	City of Quincy	N/A	42.25043200000	-70.99100300000
Mound Street Beach	City of Quincy	N/A	42.25113600000	-70.97830900000
Mount Wollaston Cemetery	City of Quincy	N/A	42.25685300000	-70.99584100000
Nancy McArdle Park at Allerton Street Playground	City of Quincy	N/A	42.26242900000	-70.96293000000

SITE NAME	OWNER	SITE AREA (ACRES)	LATITUDE	LONGITUDE
Neponset Riverwalk	City of Quincy	N/A	42.28536300000	-71.03294500000
Nut Island Park	City of Quincy	N/A	42.27613100000	-70.95329200000
O'Rourke Field	City of Quincy	N/A	42.25107300000	-71.03368700000
Pageant Field	City of Quincy	N/A	42.26313700000	-71.00523200000
Passangageset Park / Broad Meadows	City of Quincy	N/A	42.25957800000	-70.98629500000
Perkins Playground	City of Quincy	N/A	42.26441100000	-70.99214600000
Quarry Hills Complex	City of Quincy	N/A	42.24210300000	-71.03698600000
Quincy Shore Reservation	City of Quincy	N/A	42.27703500000	-71.01070700000
Snug Harbor School Playground	City of Quincy	N/A	42.25492600000	-70.96517000000
Squantum Point Park	City of Quincy	N/A	42.29925900000	-71.03062700000
Squaw Rock	City of Quincy	N/A	42.30200600000	-71.00824100000
Stoney Brae Playground	City of Quincy	N/A	42.25887400000	-71.02146500000
Taffrail Road Playground	City of Quincy	N/A	42.25071100000	-70.96760900000
Teel Field	City of Quincy	N/A	42.27832300000	-71.02867600000
The Bog	City of Quincy	N/A	42.26689100000	-71.02916900000
Varsity Soccer Field	City of Quincy	N/A	42.26113600000	-71.00186500000
Veterans Memorial Stadium	City of Quincy	N/A	42.26113600000	-71.00186500000
Welcome Young Playground	City of Quincy	N/A	42.28042900000	-71.03138200000
Wendell Moses Playground	City of Quincy	N/A	42.29860400000	-71.01265500000
Whitwell Street Playground	City of Quincy	N/A	42.25106800000	-71.01568500000
William F. Ryan Boathouse	City of Quincy	N/A	42.26313700000	-71.00523200000
Wollaston Recreational Facility	City of Quincy	N/A	42.27261100000	-71.03867400000
Wollaston School Playground	City of Quincy	N/A	42.26391000000	-71.02361800000

APPENDIX C

List of Section 4(f) Properties Identified in the General Study Area

HISTORIC SITE NAME	ADDRESS	TOWN NAME
Not Named in Database	58 South St	Brockton
Not Named in Database	232 Pleasant St	Brockton
Whipple, John J. House	42 Green St	Brockton
Saint Patrick's Total Abstinence Society Building	28 Petronelli Way	Brockton
Sacred Heart Roman Catholic Church School	243 Court St	Brockton
Thompson Block	278 Main St	Brockton
Acme Heel Company Factory	89 North Montello St	Brockton
Fore River Shipyard - Warehouse #12	97 East Howard St	Braintree
Medway Public Schoolhouse #6	71 Milford St	Medway
Chapman, Donald House	265 Main St	Franklin
Aldis Homestead	146 Brook St	Franklin
Blake, Solomon - Ward, Edward L. - Bristol House	97 North St	Norfolk
Cheney, Josiah House	211 North St	Medfield
Not Named in Database	86 West Main St	Hopkinton
Not Named in Database	243 Parkerville Rd	Southborough
Hopkinton Reservoir	Cedar St	Hopkinton
Ward's Variety Store	4 Main St	Southborough
Woolson, Nathan House	17 Clinton St	Hopkinton
Fiske, David House	21 Salem End Ln	Framingham
Trowbridge, George A. House	886 Grove St	Framingham
Draper, William - Boyd - Morse House	38 Maple St	Marlborough
Pierce, Charles H. - Tuttle, Joseph Walton and Elizabeth Whitcomb White House	66 Central St	Framingham
Ellis, P. House	North St	Walpole
White, Joseph House	153 Bay Rd	Norton
Gay, Timothy 2nd House	1546 West St	Stoughton
Atwood, N. S. House	35 Walnut St	Stoughton
Dover Second Congregational Church	18 Springdale Ave	Dover
Weatherbee, Elijah T. House	28 Crescent St	Wellesley
Westwood Fire Station	637 High St	Westwood
Mason, Capt. Leonard - Fairbanks, Jesse House	600 High St	Westwood
Not Named in Database	60 Dean St	Westwood
Not Named in Database	90 Morton St	Waltham
Cambell, Edward House	128-132 Charles St	Waltham
Gore Place	52 Gore St	Waltham
Trull, Thomas House	14 Green St	Watertown
Bailey, Jason S. House	3 Pomfret St	Boston
Not Named in Database	1212 Boylston St	Brookline
Stearns, R. H. House	355 Buckminster Rd	Brookline
Not Named in Database	26 Goodway Rd	Boston
Not Named in Database	60-64 Harvard St	Brookline
Brookline Savings Bank	160 Washington St	Brookline
Not Named in Database	296 Wachusett St	Boston
Not Named in Database	23 Willoughby Rd	Milton
Grundel, Hermann House	4 Atherton Pl	Boston
Garrison, William Lloyd School	20 Hutchings St	Boston
Not Named in Database	20 Forest St	Boston
Boston Wharf Company Building	51-61 Melcher St	Boston

HISTORIC SITE NAME	ADDRESS	TOWN NAME
Copeland, Frederick W. House	152 Strathmore Rd	Boston
Brerick, Halrard Apartment House	80-84 Lanark Rd	Boston
Graustein, Adolph H. House	19 Arlington St	Cambridge
Not Named in Database	36 Becket Rd	Belmont
Haven, Harry House	67 Beals St	Brookline
Diaz, Jennie P. - Graffam, Peter House	23 Abbottsford Rd	Brookline
Apthorp, Rev. East House	10 Linden St	Cambridge
Fenway Studios Building	30 Ipswich St	Boston
Not Named in Database	11 Milford St	Boston
Cook, Betsey B. House	458 Shawmut Ave	Boston
Not Named in Database	24 Pine St	Boston
Not Named in Database	123-125 Merrimac St	Boston
Boston Lunatic Hospital - B Ward	591 Morton St	Boston
Littlefield, D. F. and W. S. Apartment House	3116-3122 Washington St	Boston
Not Named in Database	2355-2359 Washington St	Boston
Stark, Hannah Row House	98 I St	Boston
Damon, James - Brown, Amos House	5 Cross St	Boston
Rand, James H. House	26 Soley St	Boston
Shute, William Memorial Library	781 Broadway	Everett
Toll House	362 Bedford St	Whitman
Pratt, Robert House	21 West Division St	Holbrook
Crooker, Melvin House	69 Summit St	Halifax
Abington and Rockland Joint Water Works	14 Pumping Station Ave	Pembroke
Pool, Micha H. House	92 Stanton St	Rockland
Not Named in Database	1526 Broadway	Hanover
Craig House	119 Granite Pl	Milton
Not Named in Database	129 Merrymount Rd	Quincy
Not Named in Database	64 Pleasantview Ave	Weymouth
Not Named in Database	15 Washburn St	Weymouth
Not Named in Database	114 Park St	Chelsea
Slade, George F. Building	396 Broadway	Chelsea
Not Named in Database	416 Broadway	Chelsea
Not Named in Database	106 Central St	Hingham
Not Named in Database	13 Kent's Ln	Hingham
Cushing, Jacob House	86 Pleasant St	Hingham
Cohasset Tennis and Squash Club	21 Cedar St	Cohasset
Howard, David W. House	6 Nichols Rd	Cohasset
Government Island Granite Quarry	Border St	Cohasset
Boston and Albany Railroad Bridge #26.35	Conrail Railroad	Ashland
Bradford, Spencer House	253 Main St	Kingston
Not Named in Database	3 Landing Rd	Kingston
Sampson, Benjamin House	198 Main St	Kingston
Not Named in Database	433 Washington St	Duxbury
Harlow, Lemuel House	294 Washington St	Duxbury
Not Named in Database	17 New Driftway	Scituate
Neponset Valley Parkway - John Hart Bridge	Neponset Valley Pkwy	Boston
Way, William T. - Leighton, W. E. House	1212 West St	Stoughton
Merrill, Luther - Moseley, Frank Rowhouse	1053 Beacon St	Brookline

HISTORIC SITE NAME	ADDRESS	TOWN NAME
Porter Mill Pond	Crescent St	West Bridgewater
Not Named in Database	591 Bridge St	Dedham
Not Named in Database	24 Old Colony Rd	Weston
Norfolk Woolen Company Worker Housing	79 North St	Norfolk
Grose, J. House	168 High St	Norwell
Fortucci Filling Station	25 Chestnut Hill Ave	Boston
Not Named in Database	390 East Fifth St	Boston
Not Named in Database	2 Jason Terr	Boston
Hayes, E. House	2 National St	Boston
Stratton, Henry B. House	14 National St	Boston
Not Named in Database	8 Mill St	Boston
Not Named in Database	328 Savin Hill Ave	Boston
Reed, Arthur House	105 Charles St	Boston
Whorf, Sylvanus H. House	32 West Cedar St	Boston
Our Lady of Fatima Roman Catholic Shrine	Ashley St	Boston
Camp Wonderland Cabin	186 Massapoag Ave	Sharon
Martin, Wilbur F. House	297 South Main St	Randolph
Cummings, Frank E. House	61 Summer St	Natick
Cary Avenue Baptist Church	16 Cary Ave	Chelsea
Elizabeth S. - Steven, Fenno House	14-16 Aldersey St	Somerville
Coleman - Webb Building	1542-1544 Columbus Ave	Boston
Mount Hope Cemetery - Fairfield Tomb	355 Walk Hill St	Boston
Not Named in Database	15 Doble Ave	Medford
Charles River Speedway - South Shed	1420-1440 Soldiers Field Rd	Boston
Ames Shovel and Tool Company Tenement #57	55-57 Elm St	Easton
Kelley, Edgar E. House	9 Day St	Easton
Not Named in Database	34-36 Grove St	Boston
Men of Kent Cemetery - Turner, Capt. Samuel Marker	Meeting House Ln	Scituate
Commonwealth Shoe and Leather Company - Building 3	7 Marble St	Whitman
Not Named in Database	21-23 Tremont St	Braintree
Not Named in Database	7 Thayer Pl	Braintree
Not Named in Database	262 Plymouth St	Middleborough
Pond, Aaron House	465 East Main St	Milford
Ray Elementary School	School St	Franklin
Wrightington House	8 Queen St	Franklin
Bullard, J. E. House	66 North St	Medfield
Cordaville Manufacturing Company Worker Housing	9 Cottage St	Southborough
Wood, C. House	81 Southville Rd	Southborough
Burnett, Joseph House	84 Main St	Southborough
Williams, Caleb Barn	8 Newton St	Southborough
Fitzgerald Farmhouse	128 Hildreth St	Marlborough
Bose Loudspeaker Assembly Plant and Offices	100 Mountain Rd	Framingham
Town, George House	17 Raymond St	Framingham
Pierce, Thomas House	500 Wellesley St	Weston
Carpenter, Ezra House	168 South St	Foxborough
Bird and Son Factory Water Storage Tank	Washington St	Walpole
Winslow, Eugene E. and Samuel M. Houses	306 Walpole St	Norwood
Berwick, Walter House	8 Chickering St	Norwood

HISTORIC SITE NAME	ADDRESS	TOWN NAME
Gifford, Edward House	164 Turnpike St	Easton
Davis, John House	103 Pine St	Easton
Not Named in Database	43 Garden Rd	Wellesley
Not Named in Database	26 Sexton Ave	Westwood
Cutting, George Warren Barn	68 School St	Weston
Swift and Armour Meat Storehouse	20 Felton St	Waltham
Grover Cronin Department Store	223 Moody St	Waltham
Kimball House	21 Fayette St	Watertown
Not Named in Database	118 Gardner Rd	Brookline
Not Named in Database	2 Wellington Terr	Brookline
Not Named in Database	26 Glen Rd	Brookline
Libbey, J. O. House	27 White Pl	Brookline
Not Named in Database	203 Hillside St	Milton
Ryan, Thomas J. House	209 Wachusett St	Boston
Not Named in Database	226 Brook Rd	Milton
Pierce, George House	265 Fairmount Ave	Boston
Douse, John W. Three-Decker	14 North Monroe St	Boston
Fitch House	108-110 White St	Boston
Rozenberg Brothers and Smith Three-Decker	474 Talbot Ave	Boston
Coolidge, Henry House	109 Columbia St	Brookline
Lawrence House	11-15 Carlton St	Brookline
Wells, Judge Daniel House	170 Brattle St	Cambridge
Not Named in Database	17 Berkeley St	Cambridge
Lovering, John W. House	55 Dover St	Somerville
Not Named in Database	99 Irving St	Cambridge
Wheatland, George House	440 Marlborough St	Boston
Nason, G. W. Building	5 Durham St	Boston
Not Named in Database	14 Commonwealth Ave	Boston
Not Named in Database	250 Commonwealth Ave	Boston
Not Named in Database	168 West Canton St	Boston
Hall, James M. W. Apartment House	864 Huntington Ave	Boston
Essex Hotel	25-31 Essex St	Boston
Wallis, Paul House	173 Beacon St	Boston
Fay, E. H. House	482 Beacon St	Boston
Pope, James F. House	1084 Adams St	Boston
Blake, Enoch E. House	7 Beacon St	Boston
Wilson, Samuel S. House	33 Winthrop St	Boston
Roberts, Charles Building	234 Friend St	Boston
Merrill, Silas House	259 Newbury St	Boston
Avery, Alden House	263 Newbury St	Boston
Not Named in Database	2831-2831A Washington St	Boston
Not Named in Database	552 East Broadway	Boston
Not Named in Database	26 North St	Boston
Not Named in Database	17 Cleveland St	Boston
Corey, Richard P. House	207 Bunker Hill St	Boston
Not Named in Database	16 Medford St	Chelsea
Not Named in Database	427 South Franklin St	Holbrook
Pratt, Ashton House	122 Walnut St	Abington

HISTORIC SITE NAME	ADDRESS	TOWN NAME
Cushing, Henry J. House	131 East Water St	Rockland
Burrage, Albert C. and Company Worker Housing	275 Reed St	Hanson
Not Named in Database	63-65 Adams St	Quincy
Perry, Oliver Hazard Grammar School	770 East Eighth St	Boston
Weymouth Vocational Technical High School	1051 Commercial St	Weymouth
Winthrop Town Hall	1 Metcalf Sq	Winthrop
Fearing, William II Store	298 Main St	Hingham
Lincoln, John House	48 Middle St	Hingham
Whiton, Isaiah House	24 South St	Hingham
Lincoln, Jacob - Lincoln, Henry T. House	357 South Main St	Cohasset
Not Named in Database	1 Brook St	Cohasset
Harvard University - 1870 Gate	Harvard Yard	Cambridge
Tobin Bridge	Route 1	Boston
Hurd, E. P. Tack Factory - Barnes Worsteds Company	34-42 Elm St	Kingston
Rogers, Isaiah House	2205 Route 3A	Marshfield
Wills, William R. House	585 Country Way	Scituate
Ellms, Harriet Houses	188 Tilden Rd	Scituate
Meerstead	275 Marshall St	Duxbury
Weston, Asa - Prince, Charles E. House	154 Enterprise St	Duxbury
Camp Kiwanee - Electric Shop	1 Camp Kiwanee Rd	Hanson
Vine Lake Cemetery - Plimpton, Nathan Marker	Main St	Medfield
Fuller Brook Park - Grove Street Flume	Grove St	Wellesley
Kane, John J. House	281 North Franklin St	Holbrook
Not Named in Database	21 Plymouth St	Holbrook
Mills, Terry House	55 Old Pasture Rd	Cohasset
Not Named in Database	20 Plymouth Ave	Milton
Turner, Charles C. House	503 Chapman St	Canton
Randall, Allan House	165 High St	Norwell
Rubber-Hide Company	19 Highland Ave	Randolph
Not Named in Database	176 Savin Hill Ave	Boston
Forest Hills Cemetery - Neale, Otis Skinner Memrl.	95 Forest Hills Ave	Boston
Pratt, George H. Shoe Manufacturing Company	208 North St	Weymouth
Sacks, Benjamin House	145 Beach St	Sharon
Fiske, William Perry House	117 Billings St	Sharon
Not Named in Database	29-31 Grove St	Boston
Randall, Lewis R. - Willis, Lydia Burt Fecto House	12 Union St	Easton
Not Named in Database	218 Northampton St	Boston
Not Named in Database	14 Forest Ave Court	Plymouth
Collins, Jeremiah H. House	3 Harrison Ave	Braintree
Morse, A. Hartwell House	112 Summer St	Franklin
Not Named in Database	97 Norfolk St	Holliston
Fisher - Torry, John Fisher House	22 Myrtle St	Norfolk
Fay, Dexter House	77 Turnpike Rd	Southborough
Maley, Michael R. House	38 Boston Rd	Southborough
Eustis, S. House	4 Maple St	Southborough
Lewis, W. G. House	491 Salem End Rd	Framingham
Hewins House	421 Main St	Medfield
Bailey, Elijah House	1894 Washington St	Canton

HISTORIC SITE NAME	ADDRESS	TOWN NAME
Capen, Samuel A. Carriage House	386R North Main St	Randolph
Howe, Albion K. - Wight, Lewis House	38 Howe St	Wellesley
Beaton, Frank E. House	14 Hampden St	Wellesley
Not Named in Database	202 Washington St	Westwood
Bemis Textile Mill	478 Pleasant St	Watertown
Not Named in Database	56 Marion Rd	Watertown
Howe, Henry Saltonstall House	11 Blue Hill River Rd	Canton
Whiting, William House	182 Buckminster Rd	Brookline
Manning House	209 Buckminster Rd	Brookline
Not Named in Database	85 Southbourne St	Boston
Marguerite Terrace	316-326 Tappan St	Brookline
Not Named in Database	115 Sedgwick St	Boston
Not Named in Database	36 Glen Rd	Brookline
Not Named in Database	215 Pond Ave	Brookline
Bowker Building	75-87 Harvard St	Brookline
Not Named in Database	39 Deering St	Boston
Boston Wharf Company Warehouse	15 Channel Center St	Boston
Not Named in Database	4 Marion Pl	Boston
Hennessey, Mary House	14 Potosi St	Boston
Southampton Street Bridge over MBTA	Southampton St	Boston
M. I. T. Alumni Swimming Pool Building	Massachusetts Ave	Cambridge
Rosenwald Realty Corporation Building	522-526 Massachusetts Ave	Cambridge
McDonald's Restaurant	463-467 Massachusetts Ave	Cambridge
Not Named in Database	154 Brattle St	Cambridge
Lawrence, Gen. Bridge	Mystic Valley Pkwy	Medford
Fenmore Apartments	64 Charlesgate East	Boston
Mansfield, N. B. House	253 Commonwealth Ave	Boston
Not Named in Database	58 Gray St	Boston
Rose, George and William House	86 Arlington St	Boston
Winthrop, Robert C. House	15 Lindall Pl	Boston
Mason, David B. - Mason, Rufus House	13 Wall St	Boston
Weston, David B. - Mason, Rufus House	23 Russell St	Boston
Not Named in Database	43 White St	Boston
Metropolitan Water Low Service Pumping Station	2420 Beacon St	Boston
South Station Waiting Room	620-690 Atlantic Ave	Boston
Pope, James - Frizell, Frederick A. House	2 Butler St	Boston
Eddy, George House	33 Parkman St	Boston
Not Named in Database	17 Charter St	Boston
Dana, Francis W. House	26-28 Dyer Ave	Everett
Grady, Michael T. House	460 Broad St	Bridgewater
Clark, Matthew House	23-25 North St	Randolph
Calder House	819 Main St	Hanson
Churchill, Alexander House	188 Main St	Plympton
Baxter, Daniel House	202 School St	Quincy
Schenkelberger, Albert F. House	43 President's Ln	Quincy
DiPanifile, Maria House	223 President's Ln	Quincy
Not Named in Database	365 Meridian St	Boston
Rosenfield, Aleck House	274 Chestnut St	Chelsea

HISTORIC SITE NAME	ADDRESS	TOWN NAME
White, Charles N. - Parker, Riley Herbert House	291 Winthrop St	Winthrop
Roche, John House	320 North Main St	Cohasset
Barnes, Charles Vinal House	265 North Main St	Cohasset
Peroncello House	10 Pleasant Ln	Cohasset
St. John, William House	101 Pleasant St	Cohasset
Higgins, James F. House	49 Norman Todd Rd	Cohasset
Olmstead, Edwin A. House	129 North Main St	Cohasset
Cochituate Aqueduct	Cochituate Aqueduct	Brookline
Harvard University - Pusey Library	Harvard Yard	Cambridge
Not Named in Database	10 Powder Point Ave	Duxbury
Rogers, Isaiah House	392 Summer St	Marshfield
Green Harbor Store	Marginal St	Marshfield
Smith, Thomas - Corr, Peter House	194 Neponset St	Canton
Grishaver and Gerrish Apartment Building	15 Euston St	Brookline
Spear, Henry E. House	86 Lighthouse Rd	Scituate
Schair, Burton House	97 Booth Hill Rd	Scituate
Blackman, Samuel and William Double House	31-33 Neponset St	Canton
Pondville Cemetery	Everett St	Norfolk
Not Named in Database	63 Union St	Randolph
Not Named in Database	1670 Main St	Marshfield
Mitchell, Phineas - Butler, Dr. Alan M. House	1 Acorn St	Boston
Edge, Anthony House	79 West Milton St	Boston
Vinal, Warren Row House	45 Buswell St	Boston
Curran, Timothy B. House	113 North St	Randolph
Not Named in Database	17 North St	Randolph
Thayer, James R. House	51 Allen St	Randolph
Hanson, Joshua House	116 North Main St	Natick
Burke, Hon. James A. House	55 Brook Hill Rd	Milton
Mount Hope Cemetery - Sylvan Pond	355 Walk Hill St	Boston
Ames Shovel and Tool Company Tenement #56	49-51 Elm St	Easton
Burnham, Henry House	12-14 Ladd St	Watertown
Edgecomb, Freeman H. House	98 Irving St	Watertown
Curry College - Will, D. Forbes Athletic Fields	Atherton St	Milton
O'Neil, M. Three-Decker	46 Francis St	Boston
Not Named in Database	20 Thacher St	Boston
McCarthy, Daniel House	125 Wrentham St	Boston
Byard, John L. House	120 Northborough Rd	Southborough
Ray - Taft - Cutler - McKean Woolen Mill	26 Pearl St	Bellingham
Robinson, F. House	51 Winthrop St	Holliston
Hemenway, Daniel House	713 Pleasant St	Framingham
Not Named in Database	14 Adams St	Marlborough
Ramsdell, Stillman House	119 Maple St	Sherborn
Stephenson, Harry E. House	32 Farm St	Medfield
Newland, Jacob House	575 East St	Mansfield
Chickering, P. A. House	56 Centre St	Dover
Not Named in Database	22 Dean Ave	Westwood
Not Named in Database	726 High St	Dedham
Not Named in Database	37 Summer St	Weston

HISTORIC SITE NAME	ADDRESS	TOWN NAME
American Waltham Manufacturing Company	157 High St	Waltham
Not Named in Database	69-71 Pine St	Waltham
Not Named in Database	33-35 Harding Ave	Belmont
Perkins, Homer C. House	64-66 Bates Rd	Watertown
Not Named in Database	44 Bournedale Rd	Boston
Not Named in Database	55 Northbourne Rd	Boston
Not Named in Database	257 Walnut St	Brookline
Not Named in Database	5 Lincoln Rd	Brookline
Whittier, Francis House	575 Washington St	Brookline
Page, Chester House	402 Hillside St	Milton
Silver Spring Water Company Pump House	1250 Randolph Ave	Milton
Not Named in Database	15 Marcella St	Boston
O'Hearn, Patrick House	12 Corwin St	Boston
Aldrich, Frank A. House	11 Arlington St	Cambridge
Century Building Trust Building	1595 Beacon St	Brookline
McFarland, Denman T. - Hawley, Lawrence House	139 University Rd	Brookline
Carlisle, Elizabeth House	61 Centre St	Brookline
Saint Paul's Rectory	130 Aspinwall Ave	Brookline
Woodworth, Herbert G. House	101 Ivy St	Brookline
College House	1420-1442 Massachusetts Ave	Cambridge
Not Named in Database	168 West Brookline St	Boston
Hixon, Edward House	3 William St	Cambridge
Kendall, J. B. Building	162 Saint Botolph St	Boston
Not Named in Database	43 Greenwich St	Boston
Not Named in Database	101 Warren Ave	Boston
American Tube Works Rolling and Drawing Mill	460 Somerville Ave	Somerville
Hollander Block, The	4-6 Pleasant Ave	Somerville
Not Named in Database	44 Appleton St	Boston
Pope, Fred House	317 Beacon St	Boston
Whitwell, Samuel and Sophia - Upton, George Bruce House	79 Beacon St	Boston
Piotto, Ambrosio Three-Decker	18 Everett St	Boston
Peabody, Elizabeth Bookstore and Circulating Library	13-15 West St	Boston
Fifty Associates Building	8-10 Beacon St	Boston
Hall, Francis Town House	70 Winthrop St	Boston
Not Named in Database	14 Union Pk	Boston
Dean, Henry M. Two-Family House	8 Colchester St	Boston
Cutter, E. F. House	55 High St	Boston
Parker, George F. Building	102-106 Blackstone St	Boston
Not Named in Database	97 Trenton St	Boston
Pratt - Dean - McGuire House	21 Maple Ave	Bridgewater
Stetson, Levi House	1016 Plymouth St	Abington
Thayer, W. - Paine, Edward House	467 Pond St	Weymouth
Lyon, Obadiah House	705 Old Plymouth St	Halifax
Norwell Fire Department Monument	Washington St	Norwell
Craig, James Jr. House	115 Granite Pl	Milton
Underwood, Flora House	34 Fairmount Way	Quincy
Sparrow, Josiah A. House	380 Highland Ave	Quincy
Not Named in Database	61 Presidents Ave	Quincy

HISTORIC SITE NAME	ADDRESS	TOWN NAME
Not Named in Database	773 Columbia Rd	Boston
Hall, A. House	127 Washington St	Weymouth
Not Named in Database	11 Edison St	Weymouth
Not Named in Database	1308-1310 Commercial St	Weymouth
Point Shirley Congregational Church	1032 Shirley St	Winthrop
Not Named in Database	16 Alden Rd	Hingham
Bailey, Samuel G. House	17-19 Pond St	Hingham
Hersey, Jeremiah House	139-141 South St	Hingham
Grassie, J. L. House	22 Parker Ave	Cohasset
Cohasset Central Cemetery - Hobart Family Graves	25 Joy Pl	Cohasset
Cohasset Central Cemetery - Osgood, Joseph Marker	25 Joy Pl	Cohasset
Burrage, W. C. Stable	2 Sheldon Rd	Cohasset
Flannery, Patrick House	14 Duffley Ct	Brookline
Harvard University - Reclining Figure	Harvard Yard	Cambridge
Not Named in Database	44 Powder Point Ave	Duxbury
Not Named in Database	195 Front St	Weymouth
Whitney, Lemuel - May, Frederick A. House	398 York St	Canton
Horle, Francis A. Garage	43 Crowninshield Rd	Brookline
Not Named in Database	195 Babcock St	Brookline
Not Named in Database	30 Marilyn Rd	Milton
Snell Meadow	277 School St	Whitman
Burbridge, Russell D. House	685 Jerusalem Rd	Cohasset
Not Named in Database	689 Grove St	Norwell
Not Named in Database	6-8 Evandale Terr	Boston
Not Named in Database	177 Savin Hill Ave	Boston
Not Named in Database	9-11 Southview St	Boston
Nichols, Ebenezer B. House	16 Pinckney St	Boston
Keith, Fred R. House	63 North St	Randolph
Hayes, Ichabod B. House	55 Summer St	Natick
War Memorial Park - Stone Slab Bridge	Arch St	West Bridgewater
Not Named in Database	27 West St	Boston
O'Beirne, B. Bartholomew House	54 Pond St	Easton
Cole, Alton B. House	119 Riverside St	Watertown
Not Named in Database	91 Mount Vernon St	Boston
Tufts House	38 Lowell Rd	Wellesley
Nystrom, John Frederick House	10 Holmes St	Easton
DiTullio, John S. House	9 Ledge Way	Cohasset
Not Named in Database	34 Thompson Ln	Milton
Not Named in Database	235 Pleasant St	Arlington
Huckins, John Block	474-484 Moody St	Waltham
Prendergast, James T. House	54 Pettee St	Newton
Moors, Francis J. House	299 Tremont St	Newton
Alden, George House	186 Park St	Newton
Guild, William H. House	18 Hollis St	Newton
Not Named in Database	164 Adams St	Newton
Not Named in Database	233 Adams St	Newton
Lovejoy, Edward House	892 Watertown St	Newton
Kilburn, W.S. House	377 Waltham St	Newton

HISTORIC SITE NAME	ADDRESS	TOWN NAME
Ham, Albert House	6 Rowe St	Newton
Brooks, Sarah - Stimson, Anna House	232 Auburndale Ave	Newton
Buss, George W. House	204 Grove St	Newton
Fuller, Eugene House	384 Newtonville Ave	Newton
Woodman, Dr. George S. House	66 Highland Ave	Newton
Waterhouse, Francis A. House	201 Highland Ave	Newton
Howes, Frank House	248 Park St	Newton
Not Named in Database	32 Beecher Pl	Newton
Not Named in Database	176 Dedham St	Newton
Dickenson, J. W. House	230 Plymouth Rd	Newton
Memorial School	60 Stein Cir	Newton
Buffum, William M. House	1545 Beacon St	Newton
Elkins House	36 Regent St	Newton
Halliday, William H. House	51 Linden St	Newton
Not Named in Database	32 Walnut Pl	Newton
Not Named in Database	16 Essex Rd	Newton
Not Named in Database	255 Commonwealth Ave	Newton
Stanley, Vincent Clement and Florence Golling House	1395 Commonwealth Ave	Newton
Not Named in Database	16 Bonmar Cir	Newton
Not Named in Database	42 Amherst Rd	Newton
Echo Bridge Service Station	1010 Chestnut St	Newton
Fifield, Sanborn House	7 Peabody St	Newton
Not Named in Database	74 Clearwater Rd	Newton
Not Named in Database	19 Lawn Ave	Newton
Not Named in Database	63 McCarthy Rd	Newton
Not Named in Database	29 Woodchester Dr	Newton
Not Named in Database	4 Laudholme Rd	Newton
Not Named in Database	10 Laudholme Rd	Newton
Not Named in Database	21 Wamesit Rd	Newton
Breed House	190 Middlesex Rd	Newton
Not Named in Database	525 California St	Newton
Not Named in Database	30 Thaxter Rd	Newton
Not Named in Database	82 Wyoming Rd	Newton
Not Named in Database	18 Van Roosen Rd	Newton
Not Named in Database	75 Andrew St	Newton
Hurd, Leonard - Leland, Luther E. House	2019 Beacon St	Newton
Davis, Seth House	32 Eden Ave	Newton
Coffin, Z. E. House	157 Langley Rd	Newton
Eldredge, Elizabeth T. Greenhouse	87 Forest St	Newton
Not Named in Database	630-638 Commonwealth Ave	Newton
Not Named in Database	5-7 Taft St	Newton
Not Named in Database	11 Dyer Ave	Milton
Not Named in Database	71 Houston Ave	Milton
Not Named in Database	75 Houston Ave	Milton
Not Named in Database	80 Warren Ave	Milton
Not Named in Database	29 Winthrop St	Milton
Not Named in Database	11 Catherine Rd	Milton
Not Named in Database	102 Hanson Rd	Newton

HISTORIC SITE NAME	ADDRESS	TOWN NAME
Not Named in Database	153 Salem St	Boston
Not Named in Database	17 Sheafe St	Boston
Tufts University - Crane Chapel	419 Boston Ave	Medford
Ballard, Joseph House	261 Salem End Rd	Framingham
Kennedy, John F. Junior High School	20 Hurley Dr	Randolph
Not Named in Database	86-96 North Main St	Randolph
Mann, Moses Whitcher - Gaskins, Nelson Grantley House	107 Jerome St	Medford
Werman Block	452 High St	Medford
Not Named in Database	4 Chiswick Rd	Boston
Not Named in Database	1653 Commonwealth Ave	Boston
Not Named in Database	1666 Commonwealth Ave	Boston
Not Named in Database	1693 Commonwealth Ave	Boston
Not Named in Database	116 Reservation Rd	Milton
Not Named in Database	403 Adams St	Milton
Not Named in Database	8 Governors Rd	Milton
Massachusetts Humane Society Shelter #23	0 Edward Foster Rd	Scituate
Wheelock College - Wheelock, Lucy School	100-110 Riverway	Boston
Chase, L. M. House	16 Woodville St	Boston
Batchelder, John F. and Mary J. Emerson House	73 College Ave	Medford
Shaylor, Egbert Garage	50 Corwood Dr	Weston
Pratt, George Henry - Lucas, M. Frank House	15 Camden Rd	Newton
Coleman, Maurice and Maria House	365 Cherry St	Newton
Fernald, Edward and Fannie Louisa Allen - Bertch, Frank and Agnes House	32 Newell Rd	Newton
Johnston, Ella E. - Manning, Thomas and Hannah House	17 Washburn Ave	Newton
Not Named in Database	216R Marginal St	Boston
Not Named in Database	131 Webster St	Boston
Sidwell, Joseph House	238 Webster St	Boston
Burrage, Herbert Emory and Ruby Moore Childs House	38 Prince St	Newton
Fuller, Grace Ethel House	63 Perkins St	Newton
Not Named in Database	56-58 Esmond St	Boston
Shapleigh, Samuel M. House	30 Nazing St	Boston
Calabrese and Sons Service Station	1617 Concord St	Framingham
Morton, C. Herbert House	24-28 Stedman St	Brookline
Vigus, Susan M. Rowhouse	115 Stedman St	Brookline
Stanton, Patrick House	35 Sheridan St	Easton
Not Named in Database	32 Spooner St	Easton
Wood, Perlin K. - Hutchins, Charles K. House	4 Olive Sq	Somerville
Orient Heights Row House - Building 19	170-178 Faywood Ave	Boston
Bacon and Tarbell Livery Stable	384-384B Warren St	Boston
Ward, Andrew Apartment House	54-60 Catawba St	Boston
Gurney House	41 North Pearl St	Brockton
Brockton Sewage Pumping Station	Meadowbrook Rd	Brockton
South Congregational Church	1101 Main St	Brockton
Howard - Tolman Building	63-77 Centre St	Brockton
Kingman House	10 Pine St	Brockton
Cook, Daniel A. House	176 South St	Wrentham
Staples, E. A. Straw Factory	23 Winter St	Franklin

HISTORIC SITE NAME	ADDRESS	TOWN NAME
Fletcher, Asa Austin House	76 Dean Ave	Franklin
Pond, Abel - Thayer, William Tenement House	41 Pleasant St	Holliston
Wrentham State School - Ewalt Nursery	Curtis Ave	Wrentham
Pond, Benjamin House	38 Wood St	Hopkinton
Connell House	156 Southville Rd	Southborough
Rice, A. House	61 Grove St	Hopkinton
Not Named in Database	9 Walcott St	Hopkinton
Hayden, Francis W. Milk Room	30 Jericho Hill Rd	Southborough
Smith, A. - Phipps, Augustus House	26 Clinton St	Hopkinton
Not Named in Database	30 Gleason St	Marlborough
Not Named in Database	9 Midland St	Marlborough
Eaton, George W. House	1231 Edgell Rd	Framingham
Hunt, Sewall - Cain, P. House	85 Raymond Rd	Sudbury
Gilbert, Samuel House	919 East St	Walpole
Copeland, Dea. Benjamin House	258 Plain St	Norton
Guild, Samuel P. House	111 Pine St	Medfield
Not Named in Database	29 Hundreds Cir	Wellesley
Not Named in Database	25 Buckmaster Rd	Westwood
Not Named in Database	31 Parker St	Westwood
Not Named in Database	59 Stafford Rd	Westwood
Kingsbury, Jonathan House	3 Rosemary St	Needham
Winters Block, The	72-86 Trapelo Rd	Belmont
Not Named in Database	76 Patten St	Boston
Not Named in Database	480 Washington St	Brookline
Waldo, C. Sidney Carriage House	54 Burroughs St	Boston
Miller, Stephen House	11 Hillside St	Milton
Not Named in Database	38 Vale St	Boston
Not Named in Database	17-19 Lambert Ave	Boston
Not Named in Database	38-40 Moseley St	Boston
Not Named in Database	1 Dunreath St	Boston
Not Named in Database	75 Moreland St	Boston
Van Noorden, E. Company Building	100 Magazine St	Boston
Mullin, Thomas M. - Willis, John E. Double House	19-21 Telegraph St	Boston
Rogers, Edward Little House	48 Lanark Rd	Boston
Not Named in Database	790-796 Mount Auburn St	Watertown
Bilafsky, A. Building	1477 Beacon St	Brookline
Warwick, The	1450-1454 Beacon St	Brookline
McKey, John House	53 Dwight St	Brookline
Greenough, Emery H. House	40 Dummer St	Brookline
Jenney, Bernard Jr. Garage	132 Carlton St	Brookline
Not Named in Database	1234-1238 Massachusetts Ave	Cambridge
Barnes, G. M. House	459 Marlborough St	Boston
Stubbs, S. S. Building	15 Albemarle St	Boston
Hubbard, J. M. House	382 Marlborough St	Boston
Jackson, James House	14 Marlborough St	Boston
Bean, Ivory Building	232 West Newton St	Boston
Not Named in Database	43 Marlborough St	Boston
Not Named in Database	73-75 Otis St	Cambridge

HISTORIC SITE NAME	ADDRESS	TOWN NAME
Not Named in Database	57 Appleton St	Boston
Burgess, Ed. House	503 Beacon St	Boston
South End Burial Ground	Washington St	Boston
Souther, Henry Row House	2 H Street Pl	Boston
Not Named in Database	3 Centre Pl	Boston
Minot, William Row House	261 West Fifth St	Boston
Gurney House	161 Summer St	Bridgewater
French, Thaddeus House	214 North Franklin St	Holbrook
Holbrook, Quentin - Pratt, Henry House	33 North Ave	Rockland
Shaw, Abram - Elias House	1059 Union St	Rockland
Not Named in Database	33 Pleasant St	Hanover
Newcomb, John B. House	603-605 Adams St	Milton
Sprague, Arthur C. House	416 Belmont St	Quincy
Richards, William Monument	20 Sea St	Quincy
Weymouth Village Cemetery	Washington St	Weymouth
Tilley, William J. House	1127 Sea St	Quincy
Hubbard, Dr. Joshua Clapp House	79 Bay State Rd	Boston
Not Named in Database	12-14 Monmouth St	Boston
Lapham, Mary B. House	69 Lexington St	Boston
Freeman Building	458 Broadway	Chelsea
DeDomenico, S. Building	478 Broadway	Chelsea
Fearing, Israel House	185 North St	Hingham
Not Named in Database	21 Hampton Cir	Hull
Wheelwright, H. W. House	666 Jerusalem Rd	Cohasset
Berens, John J. House	5 Red Gate Ln	Cohasset
Jenkins, Capt. Samuel L. House	3 Border St	Cohasset
Cooke Building Trust House	87 Bonad Rd	Brookline
Boston Public Garden Suspension Bridge	Boston Public Garden	Boston
Harvard University - Driveway Gate	Harvard Yard	Cambridge
Stetson, William House	181 Main St	Kingston
Wadsworth, Wait - Sampson, Charles House	98 Surplus St	Duxbury
Rogers House	1000 Summer St	Marshfield
Tower, Frank S. - McEvoy, Patrick Garage	118 Bonad Rd	Brookline
Horton, Rev. Douglas Garage	45 Kilsyth Rd	Brookline
Wing, Joseph A. - Hemmenway, Benjamin S. House	186 Main St	Wayland
Saint Boniface Roman Catholic Church	360 Palmer St	Quincy
Not Named in Database	19 Surfside Rd	Scituate
Lyman, Joseph House	228 Hinckley Rd	Milton
Not Named in Database	69 Marilyn Rd	Milton
Dedham Great Common - Compass Pole	Great Common	Dedham
Murphy, John D. House	59 Surry Dr	Cohasset
Dwyer, M. Stephen House	1 Woodland Dr	Cohasset
Not Named in Database	231 Ridgeway Rd	Weston
Not Named in Database	40 High St	Norwell
Not Named in Database	152 Union St	Randolph
Bresnick, Jacob House	131 South Main St	Sharon
Earl - Moulton Double House	22 Thomas Pk	Boston
Not Named in Database	26 Everett St	Boston

HISTORIC SITE NAME	ADDRESS	TOWN NAME
Not Named in Database	49 Grampian Way	Boston
Saint William Roman Catholic Church and Rectory	1048 Dorchester Ave	Boston
Charles River Reservation - Telford Street Bridge	Telford St	Boston
Not Named in Database	137 West St	Randolph
Petterson, Lewis W. House	252 Cedar St	Cohasset
Not Named in Database	65 Summer St	Weymouth
War Memorial Park - Triphammer Anvils	River St	West Bridgewater
Not Named in Database	103 Exchange St	Millis
Hunter, Thomas - Hittl, Erhard House	45 Oakland St	Malden
Not Named in Database	31 Coddling Ave	Medford
Forbes, John Murray Coachman House	586 Centre St	Milton
Keith, Frank P. Tenant House	3 Andrews St	Easton
Mutual Building Corporation Offices	29 Foster St	Quincy
Gavin, Thomas House	101-103 Irving St	Watertown
Hughes, Patrick T. House	3-5 Ladd Pl	Watertown
Not Named in Database	27 Myrtle St	Boston
Not Named in Database	119-123 Myrtle St	Boston
Marshall, J. Howard - King, Henry W. House	19 King Ave	Easton
American Tube Works Blacksmith Shop	438R Somerville Ave	Somerville
Boston Flax Company Worker Housing	325 Commercial St	Braintree
Not Named in Database	17 Nickerson St	Braintree
Not Named in Database	175 Commercial St	Braintree
Not Named in Database	192 Adams St	Holliston
Not Named in Database	59 Fisher St	Medway
Fisher Straw Shop Foreman's House	175 Village St	Medway
Brigham, D. House	235 Parkerville Rd	Southborough
Not Named in Database	271 Cordaville Rd	Southborough
Humphrey, Michael Shed	46 Western Ave	Sherborn
Rice, Bernard House	52-54 Lincoln St	Framingham
Medfield State Hospital - Hillside Cottage S-8	45 Hospital Rd	Medfield
Nichols, Andrew J. House	72 West Central St	Natick
Foxborough State Hospital - E Cottage	100 Baker St	Foxborough
Smith, Daniel and Elbridge Cotton Thread Mill	Neponset St	Walpole
Bonney - Kimball Shed	299 South St	Medfield
Not Named in Database	26 Beech St	Norwood
Fairbanks, James House	289 Prospect St	Norwood
Morse, E. N. Company Office	24 Central St	Easton
Willis, Charles W. House	42 Pine St	Easton
Monks Block	Washington St	Stoughton
McAfee Dormitory - Wellesley College	Central St	Wellesley
Thistle, James House	34 Whittier Rd	Wellesley
Not Named in Database	32 Riverdale Rd	Wellesley
Thurston Junior and Senior High School	850 High St	Westwood
Cutting, Alfred Leslie House	20 Maple Rd	Weston
Haven, Luther - Connelly, Michael T. House	55-57 Charles St	Waltham
Crouse, James E. House	40 Chester St	Watertown
Harrington, Peter House	984 Belmont St	Watertown
Not Named in Database	132 White St	Belmont

HISTORIC SITE NAME	ADDRESS	TOWN NAME
Silby, Hartwell House	18 Southbourne Rd	Boston
Royal Finishing Building	1667 Hyde Park Ave	Boston
Not Named in Database	35 Burroughs St	Boston
Not Named in Database	401-409 Harvard St	Brookline
Cruckshank, John D. House	41 Windsor Rd	Milton
Not Named in Database	3 Brewer St	Boston
Not Named in Database	9-11 Whiting St	Boston
Not Named in Database	8 Irwin Ave	Boston
Allen, Samuel Row House	181 Webster St	Boston
Day, Anna House	139 Cushing St	Cambridge
Osgood, Charles - Kennedy, Joseph P. Garage	49 Abbottsford Rd	Brookline
Stoughton, Mary Fisk House	90 Brattle St	Cambridge
Collins, Richard House	23-25 Day St	Somerville
Chase, Daniel E. House	8-10 Ivaloo St	Somerville
Frost, John O. House	54 Atherton St	Somerville
Fuller, Margaret House	71 Cherry St	Cambridge
Sears, H. M. House	287 Commonwealth Ave	Boston
Not Named in Database	156 West Canton St	Boston
Morse, Godfrey Building	38-40 Saint Botolph St	Boston
Blake and Knowles Machine Shop #3	199 Binney St	Cambridge
Fay, Isaac House	125 Antrim St	Cambridge
Tufts, Sophia Kimball Double House	71-73 Thorndike St	Cambridge
Kidder, John House	23 Cordis St	Boston
Beckler, Daniel W. Row House	289 K St	Boston
Whitney, Albert H. House	706 River St	Boston
Not Named in Database	23 Mount Vernon St	Boston
Page, Benjamin House	3 Pearl Street Pl	Boston
Bedford Building	89-103 Bedford St	Boston
McAvoy, James D. House	82 West Milton St	Boston
Not Named in Database	245 Boston St	Boston
Mount Saint Joseph Academy Chapel	637 Cambridge St	Boston
Merchant Warehouse Company Warehouse	453-467 Commercial St	Boston
Maglathlin Barn	154 Lake St	Kingston
Pratt, Benjamin C. and Rebecca E. Sylvester House	167 Elm St	Hanover
Adams National Historic Site - Woodshed	135 Adams St	Quincy
Colonial Apartments	57 Spear St	Quincy
Not Named in Database	17 Shawmut Ave	Weymouth
Sawyer, S. H. House	68 Main St	Hull
Gray House	11 Willow St	Hull
Pratt, Aaron House	553-557 Beechwood St	Cohasset
Old Colony Railroad - Bound Brook Bridge Abutments	Bound Brook	Scituate
Wadsworth, Dr. E. P. House	66 Summer St	Cohasset
Antoine, Frank J. House	37 Stockbridge St	Cohasset
Watertown Arsenal - Brick Magazine Building	Arsenal Marketplace	Watertown
Hammond, A. House	120 Summer St	Kingston
Soule, Josiah House	636 Union St	Duxbury
Thomas - Webster Estate Pool Shed	238 Webster St	Marshfield
Murray, John House and Dry Goods Store	562 Washington St	Canton

HISTORIC SITE NAME	ADDRESS	TOWN NAME
Beals, William House	210 Neponset St	Canton
Paine, Frederick - Comstock, William Carriage Barn	54 Dudley St	Brookline
Bird, Harrison House	66-68 Harvard Ave	Brookline
O'Brien, Richard J. Jr. House	78 Old Pasture Rd	Cohasset
Not Named in Database	41 Pembroke Rd	Weston
Jacobs, Edwin House	115 Myrtle St	Boston
Revere Apartments, The	35-37 Revere St	Boston
Johnson, Daniel House	182 East St	Sharon
Bird, Warren A. Coal and Wood Company Warehouse	19 Willow St	Natick
Fairview Cemetery - Civil War Soldiers Memorial	45 Fairview Ave	Boston
MacDonald, Daniel House	74 Lantern Ln	Cohasset
Hopewell, Charles House	152 Russell Ave	Watertown
Keene's Cottage	88B Beach St	Cohasset
Kiddie Kamp Cabin	161 Lakeview St	Sharon
Chapin House	36 Irving Pl	Holliston
Thompson, J. W. Shoe Company	114-124 Union St	Millis
Harrington, Daniel - Harrington, John House	180 Farm Rd	Marlborough
Not Named in Database	211 Pleasant St	Ashland
Washington, George Memorial Highway Marker	Williams St	Marlborough
Davis, George H. House	52-54 Alexander St	Framingham
French Brothers Block	90-94 Irving St	Framingham
Talbot, Edward E. House	788 Neponset St	Norwood
North Easton Grammar School	115 Main St	Easton
Whiting House	50 Springdale Ave	Dover
Not Named in Database	7 Hampden St	Wellesley
Buckley, William House	84 Wellesley Ave	Wellesley
Not Named in Database	7 Cliff Rd	Wellesley
Jennings, Clifton House II	262 Glen Rd	Weston
Washburn, Cyrus Barn	26 Longfellow Rd	Wellesley
Metcalf, L. S. House	61 Waverley St	Belmont
Edmunds House	38 Devon Rd	Brookline
Not Named in Database	72-74 Southbourne Rd	Boston
Not Named in Database	16 Hawthorne Rd	Milton
Roberts, George F. House	70 Centre St	Milton
Brooks, Phillips School	5 Perth St	Boston
Ronan Park	Mount Ida Rd	Boston
O'Hearn, Patrick Three-Decker	116 Stoughton St	Boston
Dunlop, James W. House	134 Salisbury Rd	Brookline
Not Named in Database	98 Grove St	Belmont
Taylor, Bessie House	49-51 Verndale St	Brookline
Wild, William W. House	76 Child St	Boston
Not Named in Database	47 Tobey Rd	Belmont
Canal House Tavern	76 Canal St	Medford
Not Named in Database	62-64 Copeland St	Boston
Chipman, George A. Row House	23 Rutland Sq	Boston
White, Hiram L. House	9 Pleasant Ave	Somerville
Not Named in Database	98 Otis St	Cambridge
Old Middlesex County Superior Courthouse	90 Third St	Cambridge

HISTORIC SITE NAME	ADDRESS	TOWN NAME
Not Named in Database	24 Dwight St	Boston
Not Named in Database	27-29 Perrin St	Boston
Not Named in Database	453 Shawmut Ave	Boston
Not Named in Database	463 Shawmut Ave	Boston
Parkman, Francis House	50 Chestnut St	Boston
Not Named in Database	44 Winthrop St	Boston
New England Trust Company	135 Devonshire St	Boston
Not Named in Database	35-47 Fort Ave	Boston
Not Named in Database	350-352 Hanover St	Boston
Midland Railroad Bridge (Milepost # 2.91)	Quincy St	Boston
Boston Naval Hospital - Building 59	100 Captains Row	Chelsea
Not Named in Database	10 Beacon St	Chelsea
Howard, Maj. Edward House	161 Howard St	West Bridgewater
Kinsley, Capt. Daniel House	792 Summer St	East Bridgewater
Cobb, White House	80 Walnut St	Abington
Not Named in Database	149 Cross St	Hanover
Slack, Eveline E. House	110 Winthrop Ave	Quincy
Not Named in Database	419-421 Furnace Brook Pkwy	Quincy
Chase, R. D. House	240-242 President's Ln	Quincy
MacKay, David H. House	87 Appleton St	Quincy
Not Named in Database	780-782 Broad St	Weymouth
Warnock, Adam - Scates, Hollis House	67 Cottage Ave	Winthrop
Fearing, Francis J. Barn	2 Crooked Meadow Ln	Hingham
Fearing, Maj. Martin House	340 Main St	Hingham
Andrews, Albert L. House	561 Beechwood St	Cohasset
Brown, Herbert L. Store	534 Beechwood St	Cohasset
Not Named in Database	123 Atlantic Ave	Hull
Bolles - Kendall Barn	25 Deep Run	Cohasset
Battles, Joseph Stable	85 Elm St	Cohasset
Wheeler, Mabel S. - Massa, Donald House	356 Atlantic Ave	Cohasset
Charlestown Navy Yard - Building 191 - Pumphouse	Navy Yard	Boston
Charlestown Navy Yard - Building 237	Navy Yard	Boston
Not Named in Database	14 Tarkiln St	Kingston
Silver Lake House	232 Ocean St	Marshfield
Neponset Company Worker Housing	246 Neponset St	Canton
Not Named in Database	7 Standish St	Duxbury
Litchfield, Samuel House	3 Cedar St	Scituate
Not Named in Database	164 Hinckley Rd	Milton
Not Named in Database	34 Grafton Ave	Milton
Sullivan, John W. House	708 Jerusalem Rd	Cohasset
Sprague, Seth House	59 School St	Hingham
Tower Hill Chapel	140 Lafayette St	Randolph
Not Named in Database	217 Warren St	Randolph
Parsons, Joseph C. House	14 Pacific St	Boston
Not Named in Database	14 Blanche St	Boston
Not Named in Database	19 Park St	Boston
Mackadon House	72 West St	Randolph
Not Named in Database	33 Liberty St	Randolph

HISTORIC SITE NAME	ADDRESS	TOWN NAME
Williamson Cider Mill	113 Rockland St	Natick
Not Named in Database	43 Hancock St	Medford
Not Named in Database	4 Maple Ave	Sudbury
Fenway Park Rooftop Structures	24 Yawkey Way	Boston
Oak Hill Cemetery - Elmer Marker	Hartford Ave	Bellingham
Not Named in Database	46 Cedar Lane Way	Boston
Not Named in Database	14 Hancock St	Boston
Not Named in Database	283 Chestnut Ave	Boston
Not Named in Database	400 Court St	Plymouth
Plymouth Cordage Company - Harris Hall	Court St	Plymouth
Plymouth Cordage Company Worker Housing	16-18 Hedge Rd	Plymouth
South Congregational Church	Washington St	Braintree
Dearing, Dr. T. Haven House	459 Washington St	Braintree
North Wrentham Cemetery - Veterans Memorial	Seekonk St	Norfolk
Taft Woolen Company Worker Housing	14 Cutler St	Bellingham
Mann, William D. House	40 Cross St	Franklin
Newton, B. F. House	37 Lincoln St	Medway
Not Named in Database	846 Washington St	Holliston
Baxter Park	Spring St	Medfield
Powers, Michael J. II Wellhouse	188 Southville Rd	Southborough
Center School	11 Ash St	Hopkinton
Not Named in Database	22 Meadow Ln	Southborough
Walla, Peter House	18 Meadow Ln	Southborough
Framingham Reservoir No. 2 Dam and Gatehouse	Winter St	Framingham
Framingham State College Campus Center	State St	Framingham
Temple Building	149 Main St	Marlborough
Babcock - Erickson House	58 North Main St	Sherborn
Babcock Shoe Shop	147 High St	Mansfield
Quigle, Elias House	29 Mill St	Mansfield
Chaplin, David House	159 Walpole St	Norwood
Easton - Mansfield Boundary Marker	Norton Ave	Easton
Wild Spot Sculpture	Central St	Wellesley
Not Named in Database	2 Pleasant St	Wellesley
Not Named in Database	247 Glen Rd	Weston
Lee, George Cabot House - Small Cow Barn	303 Grove St	Westwood
Gay, Lusher House	48 Milk St	Westwood
Endicott House	90 Haven St	Dedham
Not Named in Database	33-37 Poplar St	Boston
Coulon, Anna House	71 Leicester St	Brookline
Not Named in Database	124 Davis Ave	Brookline
Not Named in Database	106 Davis Ave	Brookline
Milton Poor Farm Main Building	169 Gov. Stoughton Ln	Milton
Nason, Louis H. House	31-33 Colwell St	Boston
Not Named in Database	40 Kingsdale St	Boston
L Street Bath House	1663-1685 William J. Day Blvd	Boston
Not Named in Database	34 Glenwood Rd	Somerville
Ford, Daniel Sharp Row House	54 The Fenway	Boston
Thorndike, J. S. House	181 Marlborough St	Boston

HISTORIC SITE NAME	ADDRESS	TOWN NAME
Bean, Ivory Building	235 West Newton St	Boston
Fuller, Lorin F. Building	87 Saint Botolph St	Boston
Smith, George A. Building	9-11 Harcourt St	Boston
Not Named in Database	16 Dartmouth Pl	Boston
Not Named in Database	529 Columbus Ave	Boston
Wheatland, G. House	227 Beacon St	Boston
Not Named in Database	146 Cedar St	Boston
Not Named in Database	19 Everett St	Boston
Not Named in Database	71 Hastings St	Boston
Not Named in Database	55 Hastings St	Boston
Kent and Gore Building	160-166 Canal St	Boston
McLaren, Alexander and John Shop and Sawmill	135-139 Border St	Boston
Souther, John T. Row House	803 East Broadway	Boston
Not Named in Database	285-291 Main St	Everett
Faith, C. B. Furniture Company Building	20-22 Chelsea St	Everett
Ames, Jonathan - Ames, Lewis House	210 South St	West Bridgewater
Perkins, Henry House	201 Main St	Bridgewater
Hobart, Elihu House	155 Brook St	Hanson
Not Named in Database	2048 Washington St	Hanover
Not Named in Database	818 Main St	Norwell
Not Named in Database	444 Commercial St	Weymouth
Not Named in Database	54 Unicorn Ave	Weymouth
Wheelock, E. W. House	24 Gardner St	Chelsea
Not Named in Database	19 Elm St	Hingham
Cushing, Stephen - Lincoln, Gorham House	156 East St	Hingham
Williams, Harry O. House	21 Rust Way	Cohasset
Not Named in Database	719 Country Way	Scituate
Hagerty, Josephine M. House	357 Atlantic Ave	Cohasset
Whipple, Stanley C. House	172 Beach St	Cohasset
MBTA Tunnel		Medford
Faunce, George House	29 Wapping Rd	Kingston
Myrick Block	78 Evergreen St	Kingston
Whiting, Nathaniel H. House	143 Old Ocean St	Marshfield
Keene, Charles W. House	40 Elm St	Marshfield
Not Named in Database	573 Country Way	Scituate
Hatch, Thomas M. - Farmer, T. H. House	547 First Parish Rd	Scituate
Litchfield, Thomas House	377 Tilden Rd	Scituate
Tappan, Lewis William - James, Ellerton House	400 Adams St	Milton
Not Named in Database	78 Columbine Rd	Milton
Saint Paul's Episcopal Church	903 Main St	Millis
Not Named in Database	473 Washington St	Dedham
Geary, Thomas F. Jr. House	57 Hillside Dr	Cohasset
Finley, James B. - Hartstone, H. Nelson House	32 Atlantic Ave	Cohasset
Torrey, G. H. House and Store	9 Forest Ave	Norwell
Cushman, Joseph A. House	65 South Pleasant St	Sharon
Not Named in Database	320A-320B Savin Hill Ave	Boston
Waranow, Abraham H. Tenement Building	43-47 Garden St	Boston
Higginson, Stephen Jr. - Oliver, Dr. Henry House	10 Joy St	Boston

HISTORIC SITE NAME	ADDRESS	TOWN NAME
Nix's Mate Daybeacon	Boston Harbor	Boston
VFW Parkway Median System	VFW Pkwy	Boston
Bird Park - Playground #2	Washington St	Walpole
Wendall, Theodore House	18 Charles River Sq	Boston
Phillips, Blanie House	267 Winter St	Duxbury
Perkins School for the Blind - Director's House	175 North Beacon St	Watertown
Gilchrist, Horace S. - Malone, William E. House	45 Hermon St	Winthrop
Johnson, George H. House	31 Highland St	Sharon
Not Named in Database	107-119 Sherman Rd	Boston
Newcomb, Guilford C. - Gibling, Johanna P. House	345 Bay Rd	Easton
Gilmore, Edwin W. House	11 Holmes St	Easton
Selee, John House	161 Rockland St	Easton
Burns, George House	60 Washington St	Easton
Dorr, James House	278 Norfolk St	Boston
Not Named in Database	41 Thompson Ln	Milton
Not Named in Database	519 Brook Rd	Milton
March, Gordon B. House	409 Heath St	Brookline
Daley, A. D. Building	65-71 Beacon St	Arlington
Gage, Addison House	30-32 Addison St	Arlington
Not Named in Database	93 Massachusetts Ave	Arlington
Not Named in Database	30-32 Channing St	Newton
Adams, Albert Smith House	5 Jefferson St	Newton
Emery, Ralph House	41 Arlington St	Newton
Hamilton, J. Walter House	274 Tremont St	Newton
Wellington, Helen A. House	81 Church St	Newton
Blessed Mother Statue	1518 Beacon St	Newton
Auryansen, George House	49 Judkins St	Newton
Not Named in Database	8 Jones Ct	Newton
Not Named in Database	27 Clinton St	Newton
Newhall, George W. House	85 Hillside Ave	Newton
Loomis, Grove H. House	125 Lowell Ave	Newton
Adams, Amos House	37 Park Ave	Newton
Brackett, Arthur L. House	8 Devon Terr	Newton
Not Named in Database	210 Langley Rd	Newton
Williams, G. H. House	234 Langley Rd	Newton
Read, Henry H. House	126 Parker St	Newton
Dowd, Dudley A. House	22 Berwick Rd	Newton
Not Named in Database	19 Exeter St	Newton
Adams, Winslow H. House	10 Myrtle Ave	Newton
Not Named in Database	93 Cedar St	Newton
Tilton, Barclay House	38 Suffolk Rd	Newton
Not Named in Database	170 Suffolk Rd	Newton
Not Named in Database	31 Hagen Rd	Newton
Not Named in Database	46 Randlett Pk	Newton
May, Walter E. House	36 Chestnut Hill Terr	Newton
Not Named in Database	22 Parkway Rd	Newton
Not Named in Database	46 Wyoming Rd	Newton
Not Named in Database	48 McCarthy Rd	Newton

HISTORIC SITE NAME	ADDRESS	TOWN NAME
Not Named in Database	735 Saw Mill Brook Pkwy	Newton
Not Named in Database	145 Baldpate Hill Rd	Newton
Not Named in Database	31 Dearborn St	Newton
Kenney, Thomas House	1997 Beacon St	Newton
Neill, Arthur W. House	29 Reservoir Ave	Newton
Not Named in Database	110 Mandalay Rd	Newton
Not Named in Database	15 Caroline Pk	Newton
Spaulding, William A. House	29 Lee Rd	Newton
Not Named in Database	32 Adams St	Newton
Not Named in Database	22 Thaxter Rd	Newton
Jones, Ralph P. House	17 Leighton Rd	Newton
Not Named in Database	111 McCarthy Rd	Newton
Not Named in Database	129 Selwyn Rd	Newton
Not Named in Database	30 Valley Spring Rd	Newton
Zinderstein, Elizabeth K. Schmalz House	257 Prince St	Newton
Lovett, John P. House	327 Tremont St	Newton
Bray, Mellon House	26 Parker St	Newton
Not Named in Database	599 Commonwealth Ave	Newton
Not Named in Database	85 Warren Ave	Milton
Not Named in Database	93 Audubon Rd	Milton
Not Named in Database	30 Gibbons St	Milton
Winslow Cemetery - Winslow, Abigail Gravestone	Winslow Cemetery Rd	Marshfield
Winslow Cemetery - Tolman, William H. Gravestone	Winslow Cemetery Rd	Marshfield
Not Named in Database	107 Salem St	Boston
Norwood, John and Mary House	15 Franklin St	Medford
James, Galen House	281 Riverside Ave	Medford
Mount Auburn Cemetery - Greenhouses	Grove St	Watertown
Mount Auburn Cemetery - Tappan, Rev. David Monument	580 Mount Auburn St	Watertown
Boston Housing Authority Police Station	125 Amory St	Boston
Wheelock Hall	562-568 Columbia Rd	Boston
Campbell, James Carpentry Shop	17 High St	Milton
Not Named in Database	22 Crawford St	Boston
Crawford Square Park	1 North Main St	Randolph
Not Named in Database	7 Ayr Rd	Boston
Not Named in Database	1695 Commonwealth Ave	Boston
Farrell, John House	45 Otis St	Milton
Brown, David House	214 Edge Hill Rd	Milton
Not Named in Database	26 Otis St	Milton
Not Named in Database	49 Rowe St	Milton
New England Deaconess Hospital - Lowry Parking Garage	110 Francis St	Boston
Wilson, Albert A. and Gertrude C. - O'Hara, James V. and Annie H. House	28 Farragut Ave	Medford
Bonney, H. E. House	45 Otis St	Medford
Greenwood, James T. and Mary A. G. - Wells, Charles E. and Annie M. House	5 Cudworth St	Medford
Eames, Charles O. House	85 Park St	Medford
Not Named in Database	192 Meadowbrook Rd	Weston
Stephenson, Benjamin and Mary - Allen, George E. and Susan House	384 Cherry St	Newton

HISTORIC SITE NAME	ADDRESS	TOWN NAME
Smith, Margaret House	288 Lexington St	Newton
Not Named in Database	25 Crawford St	Randolph
Not Named in Database	32 Crawford St	Randolph
Robinson, Sumner and Mary Leavitt Edwards Capen House	9 Burnham Rd	Newton
Cushman, Rufus Cutler and Elizabeth Fry House	5 Wykeham Rd	Newton
Clark, Elton and Eleanor H. Ladd House	257 Belknap Rd	Framingham
Sylvester, Edmund Q. Farm Worker Cottage Garage	71 Washington St	Hanover
Kimball House	61 Toxteth St	Brookline
Brady, W. H. House	15 Beals St	Brookline
Stillman, Benjamin M. House	88 University Rd	Brookline
Fernald, George M. Apartment Building	640 Washington St	Brookline
Not Named in Database	15 Hayward St	Easton
Not Named in Database	16 Columbus Ave	Easton
White, Dr. Michael W. and Elizabeth House	21 Walnut St	Somerville
Not Named in Database	185 Newton St	Weston
Stewart, Alexander and Emeline House	65 Newton St	Weston
Small, William and Alma D. House	1-3 Addington Rd	Brookline
Carter, Charles and Pauline House	29-31 Addington Rd	Brookline
Brookline Realty Company Apartments	118 University Rd	Brookline
Winslow, Joseph Warren and Mary B. House	22 Akron St	Boston
Keith, George E. Park Fountain	Main St	Brockton
Bickford, George E. and Mary House	215 West Elm St	Brockton
Stockbridge, H. D. House	89 Prospect St	Brockton
Southworth, P. House	387 Court St	Brockton
Sacred Heart Roman Catholic Church Convent	26 Sylvester St	Brockton
Morse, Otis House - Hillside Farm	41 Fruit St	Norfolk
Not Named in Database	17 Meserve St	Hopkinton
Valentine, William - Crooks, Abram House	16 Hayden Rowe St	Hopkinton
Saint Mark's School - Gardner Rink	25 Marlborough Rd	Southborough
Fay, Samuel - Fitzgerald, P. House	23 East Main St	Southborough
Benner, Thomas I. House	99 Cedar St	Framingham
Not Named in Database	36-38 Cotting Ave	Marlborough
Littlefield, Charles O. Barn	32 Pleasant St	Sherborn
Not Named in Database	23 Johnson St	Framingham
Dowse, Nathaniel Henry House	102 North Main St	Sherborn
Crowell, William M. House	112 West Central St	Natick
Walker, Joseph H. - Brown, Mary H. House	44 West Central St	Natick
Batchelder, David House	472 Weston Rd	Wellesley
Lothrop, Daniel House	184 North Main St	Sharon
Coburn, Joseph A. - Crowley, John E. House	22 Walnut Ave	Norwood
Donovan House	24 Monroe St	Norwood
Not Named in Database	106 Short St	Easton
Flynn, Mary J. House	359 North Main St	Randolph
Sibley, Charles House	74 Leighton Rd	Wellesley
North School House	56 Washington St	Wellesley
Colburn, Walter House	603 High St	Westwood
Noyes, Dr. Josiah Park	Great Plain Ave	Needham
Causeway Bridge	Needham St	Dedham

HISTORIC SITE NAME	ADDRESS	TOWN NAME
Not Named in Database	756 Moody St	Waltham
Not Named in Database	35 Maple St	Waltham
Blainsdell, Jasper T. House	16 Franklin St	Watertown
Learned, Samuel House	572 Main St	Watertown
Barry, Abby Vose House	357-359 Main St	Watertown
Browne, Abraham House	562 Main St	Watertown
Sullivan, Mary L. Two-Family House	112 Manthorne Rd	Boston
Simmons, Walter W. House	111 Clinton Rd	Brookline
Olsson, H. C. Two-Family House	36 Fenwood Rd	Boston
Mohr, Conrad House	200 Amory St	Boston
Field's Corner Municipal Building	1 Arcadia St	Boston
Not Named in Database	172 Claflin St	Belmont
Not Named in Database	205 Brattle St	Cambridge
Rogers, Robert King and Agnes Hill Young House	35 Gardner Rd	Brookline
Sawyer, Meyer J. House	4 Amory St	Brookline
Wales, George House	22 Carlton St	Brookline
Hubbard, Lillian M. House	89 Essex St	Brookline
Harvard Business School - Fowler Hall	Soldiers Field Rd	Boston
Not Named in Database	2 Berkeley Pl	Cambridge
Corey Hill Apartments	1318-1322 Commonwealth Ave	Boston
Urban Rowhouse	40-50 Pearl St	Cambridge
Thomas, Washington B. Apartment Building	94 Gainsborough St	Boston
Ames, S. T. House	364 Marlborough St	Boston
Kirby, Charles House	70 Marlborough St	Boston
Roxbury First Baptist Church	471 Warren St	Boston
Quimby, Amos House	110 Thorndike St	Cambridge
Dole, Charles A. House	84 Perkins St	Somerville
Keene, Helen House	56 Fellsway West	Somerville
Not Named in Database	769 Dorchester Ave	Boston
Pope, Fred House	351 Beacon St	Boston
Boston Edison Substation	42-48 Chauncy St	Boston
Cram, George W. Row House	55 Harvard St	Boston
Province Building	315 Washington St	Boston
Boston Wharf Company Wool Warehouse	250-254 Summer St	Boston
Brown, Amos - Damon, James Town House	39 High St	Boston
Gray, Solomon S. Row House	88 I St	Boston
Italian Episcopal Church	183 Salem St	Boston
Everett Factories - EFTC Shed	7 Charlton St	Everett
Cook, Adam House	128 Linden St	Everett
War Memorial Park - Terrace Steps and Wall	River St	West Bridgewater
Chamberlin House	56 Auburn St	Bridgewater
First Baptist Church	18 Summer St	Bridgewater
Bartlett, Richard C. House	33 Morse Ave	East Bridgewater
Bussell, Charles Rental House	918 South Franklin St	Holbrook
Holbrook Square Civil War Monument	Holbrook Sq	Holbrook
Belcher, Nathaniel Jr. House	329 Pine St	Holbrook
Pierce, William Carriage Shop	66-68 Lake St	Abington
Harlow, S. House	104 Thompson St	Middleborough

HISTORIC SITE NAME	ADDRESS	TOWN NAME
Nash, Israel House	18 West St	Norwell
Not Named in Database	136 Crescent St	Quincy
Litchfield, Capt. Daniel House	338 Clapp Rd	Scituate
Sullivan, M. T. House	15 Glendale Rd	Quincy
Not Named in Database	37 Quincy St	Quincy
Not Named in Database	16-18 Edgewood Cir	Quincy
McQuarrie, Samuel T. House	164 Putnam St	Quincy
Atlantic Methodist Church	50 East Squantum St	Quincy
Not Named in Database	1147 Commercial St	Weymouth
Young - Salisbury House	968 Commercial St	Weymouth
Not Named in Database	285 East St	Weymouth
Weymouth Police Department	1393 Pleasant St	Weymouth
Not Named in Database	52 Manatee Rd	Weymouth
Donnell House	33 Division St	Chelsea
Pratt House	88 Pearl St	Chelsea
Not Named in Database	36 Mill Ln	Hingham
Ferreira, Antoine J. House	52 Church St	Cohasset
LaBrecque, Edward C. House	31 Rustic Dr	Cohasset
Vinal, Jonathan House	24 Booth Hill Rd	Scituate
Turner, Henry Job House	181 Border St	Scituate
Lawrence, George A. House	64 Summer St	Cohasset
Lothrop, William House	36 Lothrop Ln	Cohasset
Hale, Edward Everett Statue	Boston Public Garden	Boston
Charlestown Navy Yard - Quarters G	Navy Yard	Boston
Loring, Waldo F. House	204 Parks St	Duxbury
Capen, Adam English Bank Barn and Wagon Shed	760 Pleasant St	Stoughton
Stavis, Joseph House	128 Craig St	Milton
O'Donnell, Maurice H. House	26 Fernway	Cohasset
Campbell, Ronald M. House	75 Old Pasture Rd	Cohasset
Not Named in Database	170 Union St	Randolph
Not Named in Database	289 Savin Hill Ave	Boston
Curtis, Caleb House	32 Chestnut St	Boston
Saint Brendan Roman Catholic Rectory - Parish Hall	15 Rita Rd	Boston
A Street Deli	324 A St	Boston
Morton Street - Penn Central Railroad Overpass	Morton St	Boston
Pratt, J. Windsor House	60 Liberty St	Randolph
Not Named in Database	80 Rhoades Ave	Walpole
NRDEC Building #S006 - Guard House	A St	Natick
Not Named in Database	32 Irving St	Millis
Livermore, Robert House	23 Charles River Sq	Boston
Mount Hope Cemetery - Lienau - Graham Tomb	355 Walk Hill St	Boston
Brett, George R. House	9 Pond St	Easton
Meador, Reuben - Swain, John Howland House	139 Main St	Easton
Saint Stanislaus Roman Catholic Church Rectory	163 Chestnut St	Chelsea
Burnham, George T. House	365 Tremont St	Braintree
Not Named in Database	20 Vine St	Braintree
Pratt and Sims Grocery Store	373 Washington St	Braintree
Martin Brothers Garage	12 East Central St	Franklin

HISTORIC SITE NAME	ADDRESS	TOWN NAME
Squire, Rev. Salmon W. House	94 Hillside Rd	Franklin
Fisher, Calub House	11 Elm St	Franklin
Factory Bridge - Sanford Bridge	Lincoln St	Franklin
Hero House	334 Village St	Medway
Wrentham State School Metal Water Tower	Emerald St	Wrentham
Hopkinton - Loughman Hotel	112 Main St	Hopkinton
Not Named in Database	81 Main St	Hopkinton
Not Named in Database	6 Stub Toe Ln	Southborough
Not Named in Database	41 Parks Dr	Sherborn
Davis, George House and Farm	3 Prospect St	Sherborn
Not Named in Database	91 North Main St	Sherborn
Medfield State Hospital - Farm Dormitory	45 Hospital Rd	Medfield
Not Named in Database	95 Eliot St	Natick
Hewins, James - Parker, Alonzo B. House	407 Main St	Medfield
Bird and Son Factory Paper Production Building #2	Washington St	Walpole
Old Parish Cemetery	Washington St	Norwood
Field, D. W. Park - Avon - Brockton Reservoir	Field, D. W. Park	Avon
Not Named in Database	38 Garden Rd	Wellesley
Whitney, Israel House	963 Central Ave	Needham
Not Named in Database	32 Sexton Ave	Westwood
Not Named in Database	475A High St	Westwood
Thorpe, Jonathan B. Silk Knitting Mill	31 Thorpe Rd	Needham
Gould, J. S. House	256 Boston Post Rd	Weston
Brown, Philip M. Two-Family House	79 Robert St	Boston
Fisher Hill Estates	509 Boylston St	Brookline
Burdett, George A. and Ellen S. Strong House	213 Gardner Rd	Brookline
Mills, Arthur House	22 Irving St	Brookline
Coolidge Corner Station	19 Webster St	Brookline
Not Named in Database	27 Hawthorne Rd	Milton
Not Named in Database	30 Hawthorne Rd	Milton
Wigglesworth, George House	930 Brook Rd	Milton
Forest Hills Cemetery Bell Tower	95 Forest Hills Ave	Boston
Page, Charles J. Double House	239-241 Amory St	Boston
Grundel, Hermann House	2 Atherton Pl	Boston
Not Named in Database	19-21 Lambert St	Boston
Brigham, William E. House	5 Brewer St	Boston
Boston Wharf Company Iron and Oil Warehouse	43 Stillings St	Boston
Town Diner	627 Mount Auburn St	Watertown
Not Named in Database	124 Brattle St	Cambridge
Not Named in Database	154 Mount Auburn St	Cambridge
Not Named in Database	55-59 Copeland St	Boston
Not Named in Database	37 Waverly St	Boston
Derby, Hasket House	352 Beacon St	Boston
Barlow, Frederick Building	239-241 A St	Boston
Orpheum Theater	6 1/2 Hamilton Pl	Boston
North Union Motor Tire Company Building	233 Friend St	Boston
Twenty Associates Building	35-36 WMC Kelly Sq	Boston
Hano, Samuel Company Worker Housing	25-27 Hano St	Boston

HISTORIC SITE NAME	ADDRESS	TOWN NAME
Robbins, Nathan Building	502-506 Commercial St	Boston
American Hard Paper-Ware Company Factory	7 Charlton St	Everett
Mitchell, Col. Edward - Mitchell, Cushing House	33 East St	East Bridgewater
Randolph Street School	620 Randolph St	Abington
Not Named in Database	2144 Washington St	Hanover
Thompson, A. J. House	145-147 Glendale Rd	Quincy
Not Named in Database	42 Whitney Rd	Quincy
Churchill - Edwards Monument	20 Sea St	Quincy
Boyd and Berry Three-Decker	762 Columbia Rd	Boston
Not Named in Database	4 Hamlet St	Boston
Way Foreman's Office	97 East Howard St	Quincy
Thomas, James House	18 Sea St	Weymouth
Not Named in Database	582 Broad St	Weymouth
Not Named in Database	21 Washburn St	Weymouth
Not Named in Database	94 High St	Weymouth
Not Named in Database	112-116 Winnisimmet St	Chelsea
Elliot, A. E. House	44 Loring St	Boston
Not Named in Database	133 Saratoga St	Boston
Newton, Edward B. School	131 Pauline St	Winthrop
Not Named in Database	74 Kilby St	Hingham
King, Bernie Pavilion	Nantasket Ave	Hull
McGrath, Thomas L. House	138 Linden Dr	Cohasset
Delano, H. D. House	16 Summit Ave	Hull
Mulcahey, John William House	14 Pleasant St	Cohasset
Wheelwright, Edward Coachman's House	121 Jerusalem Rd	Cohasset
I-495 Bridge over West Main Street	I-495	Hopkinton
Mahoney, Edward House	15 Glenwood Rd	Brookline
Tripp House	51 Spooner Rd	Brookline
Taylor, T. J. House	151 Summer St	Kingston
Young, Elizabeth A. S. House	55 Harrison St	Duxbury
Cushman - McNaught, J. L. House	156 Saint George St	Duxbury
Anderson, Gustaf Adolf Agricultural Fields	223 River St	West Bridgewater
Russell, Fred N. Architect Office	42 Blue Hills Pkwy	Milton
Not Named in Database	30 Dean Rd	Weston
Waters, S. House	19 Washington St	Norwell
Gardner, H. House	151 High St	Norwell
Bates, Caleb House	41 Beaver Dam Rd	Scituate
Wilson, Henry W. House	8 Pacific St	Boston
Not Named in Database	191 Savin Hill Ave	Boston
Not Named in Database	207 Savin Hill Ave	Boston
Not Named in Database	20-22 Rhoades Ave	Walpole
Morse, Dr. George W. House	121 Nichols Rd	Cohasset
Smith, Charles T. House	1 Reservoir Rd	Cohasset
Robbins, Cornelius T. House	266 North St	Weymouth
Not Named in Database	15-21 Pauline St	Winthrop
Romano, Salvatore House	21 Thurston Rd	Watertown
North Bellingham Cemetery - Coombes, Polly Marker	Hartford Ave	Bellingham
North Bellingham Cemetery - Holbrook, Luke Marker	Hartford Ave	Bellingham

HISTORIC SITE NAME	ADDRESS	TOWN NAME
Mulligan, Henry C. House	7 Highland St	Natick
McKee, Emma J. House	3 Summit Rd	Natick
Parks, Martha E. Building	482 Commercial St	Boston
Hall, Elijah C. House	12 Hall Ave	Braintree
Not Named in Database	118 Commercial St	Braintree
Mitchell House - Dean Junior College	110 West Central St	Franklin
Clark - Monroe, Dr. Alexander LeBaron House	6 Sanford St	Medway
Grand Army of the Republic - Post #6	Exchange St	Holliston
Wrentham State School - Men's Vocational Building	Littlefield Rd	Wrentham
Flynn, Michael House	17 Church St	Hopkinton
Dolan, John House	8 B St	Hopkinton
Rivers House	155 West Main St	Marlborough
Not Named in Database	28 Exeter St	Marlborough
Cameron School	187-205 Elm St	Framingham
Athenaeum Hall	1572 Concord St	Framingham
Saxonville Factory Company Store and Boarding House	1-5 Central St	Framingham
Not Named in Database	55 Smith St	Dover
Not Named in Database	290 Summer St	Walpole
Walpole - Boston Mile Marker	980 Main St	Walpole
Clary, Thomas E. - Hartwell, Dr. Arthur S. House	90 Winter St	Norwood
Not Named in Database	4 Short St	Easton
Cherry Tavern	2 Homans Ln	Canton
Field, D. W. Park - Pond Street Entrance Piers	Pond St	Avon
Not Named in Database	34 Main St	Dover
Fisher, Samuel Sash Factory	2136-2138 Washington St	Canton
Weston Road Bridge - Blossom Street Bridge	Weston Rd	Wellesley
Freeman Dormitory - Wellesley College	Central St	Wellesley
Not Named in Database	51 Livermore Rd	Wellesley
French, Benjamin House	1219 High St	Westwood
Cain, Paul House	20 Church St	Dedham
Nelson, Myra J. Bakery	100 Chestnut St	Waltham
Saint Patrick's Roman Catholic Rectory	25 Chestnut St	Watertown
Halper Homes Incorporated House	174 Middlesex Rd	Brookline
O'Hearn, James Building	787 Boylston St	Brookline
Pierce, J. House	297 Buckminster Rd	Brookline
Not Named in Database	220 Walnut St	Brookline
Not Named in Database	158 Boylston St	Brookline
Runkle, John House	82 High St	Brookline
Not Named in Database	82 Brook St	Brookline
Spillane, Jeremiah C. Two-Family House	11 Fenwood Rd	Boston
Whittier, Charles W. House	52 Whittier Ln	Milton
Ware, Malcolm House	290 Adams St	Milton
Catholic Charities Haitian Multi-Service Center	12 Bicknell St	Boston
Varnerin, Antony Duplex	25-27 Townsend St	Boston
McDermott, Andrew Row House	210 Hampden St	Boston
Dorchester First Baptist Church	Ashmont St	Boston
Holden, Henry D. House	135 East Cottage St	Boston
Not Named in Database	9A Monument Sq	Boston

HISTORIC SITE NAME	ADDRESS	TOWN NAME
Not Named in Database	311 Belmont St	Belmont
Lynch - O'Gorman House	41 Mason Terr	Brookline
Not Named in Database	46 Eliot St	Boston
Not Named in Database	1 Eliot Terr	Boston
Courtney, Benjamin House	273 Harvard St	Cambridge
American Academy of Arts and Sciences	136 Irving St	Cambridge
Not Named in Database	163 West Brookline St	Boston
Redford, The	1334 Commonwealth Ave	Boston
White, Thomas R. Row House	18 Saint Germain St	Boston
Simes, William House	257 Marlborough St	Boston
YWCA Boston	140 Clarendon St	Boston
Chadbourne, William House	255 Berkeley St	Boston
Hall, Jesse Rowhouse	38 Second St	Cambridge
Caton, Asa House	455 Beacon St	Boston
Not Named in Database	343 Bowdoin St	Boston
Wiley, Robert R. - Cushing, Isaac C. House	32 Winthrop St	Boston
Not Named in Database	150-152 Harvard Ave	Boston
Compton Building	159-175 Devonshire St	Boston
Avery, Alden House	33 Newbury St	Boston
Boston Wharf Company Building	36-40 Thomson Pl	Boston
Hinckley, David Block	54-58 Kilby St	Boston
Not Named in Database	10 Parkman St	Boston
Not Named in Database	6 Greenough Ave	Boston
Bridgewater Iron Mfg. Company Worker Housing	23 Wall St	Bridgewater
Bussell, Charles House	922 South Franklin St	Holbrook
Jackson, Isaac R. House	1020 Hancock St	Abington
Phoenix Building	315-321 Union St	Rockland
Acherson, Ruth House	28 Eaton St	Milton
Gilbert, Yvette House	56 Monroe Rd	Quincy
Not Named in Database	62 Quincy St	Quincy
Smith, Anna C. House	60 Russell Pk	Quincy
Germantown Yacht Club	28 Prescott Terr	Quincy
Not Named in Database	31 Suwanee Rd	Weymouth
Hull Lifesaving Museum Boathouse	199 Main St	Hull
Goldfinger, Joseph House	68 Saint Andrew Rd	Boston
Clark, William H. House	312 Bowdoin St	Winthrop
Waters, Elijah Tavern	67-71 North St	Hingham
Not Named in Database	90 Kilby St	Hingham
Bourne, Thomas House	31-33 Elm St	Cohasset
Salvador, Manuel Bowling Alley	39 Elm Ct	Cohasset
Adams, Frederic C. Public Library	33 Summer St	Kingston
Howland, John House Site Marker	Howland Ln	Kingston
Whiting, S. House	94 Front St	Weymouth
Tirrel, F. House	34 Summer St	Weymouth
First Church in Weymouth Parsonage	8 East St	Weymouth
Moorhouse, Henry L. Equipment Shed - Garage	355 Plymouth St	East Bridgewater
Not Named in Database	35 Rockwood Rd	Norfolk
Murphy, H. House	60 Rockwood Rd	Norfolk

HISTORIC SITE NAME	ADDRESS	TOWN NAME
Hatch, John Thomas House	260 High St	Norwell
Not Named in Database	19-21 Chestnut Hill Ave	Boston
Kent, Barker B. House	41 G St	Boston
Not Named in Database	26 Blanche St	Boston
Not Named in Database	336 Savin Hill Ave	Boston
Not Named in Database	375 Savin Hill Ave	Boston
Nichols, Thaddeus - Loring, Augustus N. House	21 Bowdoin St	Boston
Higginson, Stephen, Jr. - Paine, Charles J. House	87 Mount Vernon St	Boston
Winkley, Rev. Samuel Hobart House	11 Louisburg Sq	Boston
Bay State Terrace Apartments	264-270 Bay State Rd	Boston
Bates, C. S. House	94 Atlantic Ave	Cohasset
Lyons, Daniel House	45 Cross St	Randolph
Blanchar, J. S. House	158 Franklin St	Chelsea
Sargent Hall - Soldiers' Home	100 Crest Ave	Chelsea
Lothrop, Charles House	11 Morton Terr	Milton
Not Named in Database	45 Irving St	Millis
Mount Hope Cemetery - Freemasons Monument	355 Walk Hill St	Boston
Not Named in Database	6 Sea St	Weymouth
Stevens, Dea. George G. House	14 Bradford St	Needham
Dingley, Jacob House	369 Franklin St	Duxbury
Not Named in Database	44 Phillips St	Boston
Tower, Newcomb Bates Barn	33 Tower Ln	Cohasset
Thayer Academy - Glover Building	745 Washington St	Braintree
Not Named in Database	23 Vinton Ave	Braintree
Not Named in Database	27 Bowditch St	Braintree
Not Named in Database	110 Front St	Braintree
Not Named in Database	41 Hobart Terr	Braintree
Not Named in Database	13 Charles St	Medway
Choate Barn Cellar and Ramps	9 Chestnut Hill Rd	Southborough
General Motors Assembly Plant	Western Ave	Framingham
Pratt, Isaac House	82 Willow St	Foxborough
Copeland, George Jr. House	593 Washington St	Easton
Blackman, Lt. Col. James House	1803 Washington St	Canton
Delano, Edward C. House	23 Marvin Rd	Wellesley
Tuttle, J. E. House	27 Windsor Rd	Wellesley
Not Named in Database	65 Prospect St	Wellesley
Fisher, Daniel House - Mulberry Farm	400 Gay St	Westwood
Bridge Street Bridge over Charles River	Bridge St	Dedham
Whittermore, Henry Elementary School	30 Parmenter St	Waltham
Emerson, Hester House	80-82 Brown St	Waltham
Not Named in Database	17 Riverside Sq	Boston
Not Named in Database	98 Fletcher St	Boston
Osgood, George House	423 Walnut St	Brookline
Not Named in Database	96 Davis Ave	Brookline
Hays, Francis B. House	69 Cypress St	Brookline
Not Named in Database	96 Walnut St	Brookline
Seamans, Frank M. Building	122-126 Park St	Brookline
Not Named in Database	38 Willoughby Rd	Milton

HISTORIC SITE NAME	ADDRESS	TOWN NAME
Not Named in Database	47 Brandon Rd	Milton
Nickerson, George House	167-173 Eliot St	Milton
Not Named in Database	31 Alaska St	Boston
Peabody, The	195-197 Ashmont St	Boston
Saint John's Seminary - Peterson Hall	9 Lake St	Boston
Kellogg, Jane House	51 Saint Paul St	Brookline
Johnstone, T. A. - Potter, J. E. Building	25 Cumberland St	Boston
Not Named in Database	46-48 Copeland St	Boston
Gibson - Allen - Thompson Building	117 Saint Botolph St	Boston
Wheatland, George House	360 Commonwealth Ave	Boston
Caton, Asa - Rice, N. W. House	341 Commonwealth Ave	Boston
Blakemore, William B. Apartment House	30 South Huntington Ave	Boston
Not Named in Database	29 Maple Ave	Cambridge
Not Named in Database	29 Dwight St	Boston
Wells, John Row House	35 Oak St	Boston
Saint Gregory Roman Catholic Church Convent	2200 Dorchester Ave	Boston
Not Named in Database	759 Dorchester Ave	Boston
Williams, Ellis H. House	46 Beacon St	Boston
Saint Rocco's Society Chapel and Clubhouse	66 North Margin St	Boston
White, George Robert Fund Health Unit	73 High St	Boston
Lincoln Street Garage	109-153 Lincoln St	Boston
Clark, George Cottage	16 Pleasant St	Medford
Bridgewater Old Graveyard	Summer St	Bridgewater
Trow, George House	36 North Bedford St	East Bridgewater
St. Joseph's Convent	South Franklin St	Holbrook
Josselyn Store - West Hanover Post Office	1452-1456 Hanover St	Hanover
Kreeger and Cummings Real Estate Office	693 Main St	Norwell
Bargain Center	1258-1270 Hancock St	Quincy
Dorchester Savings Bank	570-572 Columbia Rd	Boston
Pierce, S. B. Building	592-598 Columbia Rd	Boston
Not Named in Database	527 East St	Weymouth
Ripley, Joseph P. House	49 Idaho St	Boston
Legg, Emily B. House	267 Washington Ave	Chelsea
Trull, William - Mansfield House	215 Winthrop Shore Dr	Winthrop
Not Named in Database	761 Country Way	Scituate
I-95 Bridge Northbound over Charles River	Rt 128	Needham
Eldridge, David G. House	5 Center St	Kingston
North Baptist Church	229 Highland St	Marshfield
Otis, Job P. Barn	188 First Parish Rd	Scituate
Brown, S. E. House	239 Elm St	Duxbury
Not Named in Database	140 East St	East Bridgewater
Not Named in Database	31 Chestnut St	Dedham
Ware Crypt	North St	Norfolk
Gordon, Harry House	113 South Main St	Sharon
Rich, Reuben House	16 Dixfield St	Boston
Not Named in Database	397 East Fifth St	Boston
Not Named in Database	4 Everett St	Boston
White, Ambrose H. House	54 Temple St	Boston

HISTORIC SITE NAME	ADDRESS	TOWN NAME
Poole - Cobb House	39 Roel St	Randolph
Siskin, Edward J. House	1 Forest Ave	Cohasset
Rich, Thomas W. House	21 Lafayette Ave	Chelsea
Not Named in Database	924 Main St	Millis
Evergreen Cemetery - Pine Avenue Walls and Steps	2060 Commonwealth Ave	Boston
Field, Chester R. House	225 Main St	Easton
Goodier, Rev. Erastus Watson House	220 Main St	Easton
Tibbetts, E. M. House	72 Fremont St	Winthrop
Carver, F. Whitney House	36 Huntington Ave	Sharon
Not Named in Database	525-571 VFW Pkwy	Boston
Burnett, Andrew Block	536 Commercial St	Boston
Not Named in Database	11 Elm Lawn	Milton
Roche, Edmund B. House	161 Woodland Rd	Brookline
Schulman, Benjamin D. House	260 Lee St	Brookline
Williamson House	29 Hilltop Rd	Brookline
Hancock Village Duplex	1-11 Sherman Rd	Brookline
Hancock Village Duplex	483-523 VFW Pkwy	Brookline
Kaufman, Joseph M. House	30 Aston Rd	Brookline
Callahan Tunnel Administrative Service Building	145 Havre St	Boston
Murray, Timothy House	89 Decatur St	Arlington
Devereaux, Charles J. House	108 Pleasant St	Arlington
Gallagher, Katherine House	140 Pleasant St	Arlington
Not Named in Database	155-157 Charlesbank Rd	Newton
Mandell, Henry R. House	103 Hunnewell Ave	Newton
Stanley, Freelan O. House	5 Willard St	Newton
Hills, Joel H. House	117 Vernon St	Newton
Miller, George W. House	26 Maple Ave	Newton
Moore, Rev. Erasmus D. - Miller, George W. House	36 Maple Ave	Newton
U. S. Post Office - Nonantum Branch	128 Chapel St	Newton
Allison, Albert B. House	192-194 California St	Newton
Keeffe, Thomas House	208 Chapel St	Newton
Craig, William House	14 West St	Newton
Not Named in Database	22 Jones Ct	Newton
Our Lady Help of Christians Convent	285 Adams St	Newton
Not Named in Database	30 Lincoln Rd	Newton
First Baptist Church	1450 Washington St	Newton
Emerson, Thomas House	60 Brookside Ave	Newton
Washburn, Charles A. House	142 Lowell Ave	Newton
Dickinson, J. W. House	114 Lowell Ave	Newton
Worcester, Reverend John House	375 Cabot St	Newton
Jones, William House	376 Newtonville Ave	Newton
Newton Land Improvement Company House	553 Walnut St	Newton
Ward, Tenney M. - Jones, Richard House	40 Beacon St	Newton
Sudbury River Conduit Gatehouse	126 Beacon St	Newton
Tilton, Eugene House	86 Dalton Rd	Newton
Walworth, Arthur C. Jr. House	45 Everett St	Newton
Not Named in Database	14 Rice St	Newton
Edmands, Hannah B. House	78 Erie Ave	Newton

HISTORIC SITE NAME	ADDRESS	TOWN NAME
Bragdon, Melvin House	291 Lake Ave	Newton
Hyde, Samuel House	150 Cherry St	Newton
Not Named in Database	122 Temple St	Newton
Not Named in Database	784 Commonwealth Ave	Newton
Not Named in Database	129 Farlow Rd	Newton
Not Named in Database	75 Woodchester Dr	Newton
Hurvitz, Murray House	40 Acacia Ave	Newton
Hartnett, Timothy J. House	3-7 Fayette St	Newton
Doherty, Patrick - Kiley, Daniel House	30R School St	Newton
Not Named in Database	14 Pierrepont Rd	Newton
Brandon, E. J. House	150 Beacon St	Newton
Not Named in Database	6 Wiltshire Rd	Newton
Not Named in Database	14 Bridge St	Newton
Not Named in Database	487 California St	Newton
Not Named in Database	751 Saw Mill Brook Pkwy	Newton
Not Named in Database	70-72 Louise Rd	Newton
Not Named in Database	1247-1255 Centre St	Newton
Not Named in Database	7-9 Jackson Terr	Newton
Not Named in Database	35 Bridge St	Newton
Not Named in Database	25 Philmore Rd	Newton
Not Named in Database	61 Beaconwood Rd	Newton
Not Named in Database	87 Truman Rd	Newton
Not Named in Database	15 Mary Ellen Rd	Newton
Not Named in Database	205 Baldpate Hill Rd	Newton
Not Named in Database	67 Esty Farm Rd	Newton
Not Named in Database	26 Walter St	Newton
Scott, David - Clapp, William H. House	11 Chester St	Newton
Not Named in Database	26 Cook St	Newton
Casey, Henry House	34 West St	Newton
Damon, Jonathan House	29 Putnam St	Newton
Not Named in Database	24-26 Dyer Ave	Milton
Not Named in Database	65 Warren Ave	Milton
Not Named in Database	20 Grove St	Milton
Not Named in Database	105 Hanson Rd	Newton
Jacobs, Roland Double House	216 Riverside Ave	Medford
Barron, Herman Tenement House	128-130 Intervale St	Boston
Not Named in Database	54 Churchill St	Milton
Civita Building	89-99 North Main St	Randolph
Not Named in Database	26 Chiswick Rd	Boston
Not Named in Database	1696 Commonwealth Ave	Boston
Not Named in Database	104 Otis St	Milton
Not Named in Database	16 Otis St	Milton
Not Named in Database	92 Otis St	Milton
Not Named in Database	1220 Brook Rd	Milton
Not Named in Database	178 Edward Foster Rd	Scituate
Vinna Auto Sales and Services Building	100 Newmarket Sq	Boston
Potter, Alice L. House	19 Woodville St	Boston
Adams, Edward Perkins and Medora E. House	36 Emery St	Medford

HISTORIC SITE NAME	ADDRESS	TOWN NAME
Hillside Bowling Alley	315A Boston Ave	Medford
Craddock Cove Condominums	2500 Mystic Valley Pkwy	Medford
Wilkins, David Patten Carriage House	111 Spring St	Medford
Gill, John Seel and Harriet House	230 Payson Rd	Belmont
Wales, William Jr. Barn	533 Hancock St	Abington
Not Named in Database	10 Noble Ct	Boston
Not Named in Database	2 Webster Ave	Boston
Not Named in Database	178 Webster St	Boston
Preston, George Grocery Store	73-79 Adams St	Milton
Not Named in Database	321-323 Canton St	Randolph
Not Named in Database	22 Esmond St	Boston
Not Named in Database	71 Esmond St	Boston
Turner, Clair and Naomi Cocke House	19 Village Ln	Arlington
Sylvester, Michael Robert New England Barn	167 Washington St	Hanover
Rosenfield, Hyman Apartments	23-27 Sonoma St	Boston
Gilman, Edward M. Rowhouse	53 Addington Rd	Brookline
Not Named in Database	13 Hayward St	Easton
J. B. Adams Company Dry Goods Store	22 Bow St	Somerville
Men of Kent Cemetery - Williams, Capt. John Marker	Meeting House Ln	Scituate
Meserve, George W. Row House	100 Brook Ave	Boston
Simpson, John B. and Lucy Rental House	39 Regent St	Boston
Not Named in Database	123 Hayward Ave	Brockton
Weeman, Helen House	157 Prospect St	Brockton
Heath, Vernon S. House	66 Franklin St	Braintree
Hollis, Elisha House	516 Middle St	Braintree
Not Named in Database	241 Commercial St	Braintree
Not Named in Database	15 Oak St East	Braintree
Fore River Shipyard - Welding Platen #4	97 East Howard St	Braintree
Shady Oaks Dairy Farm	38 Winthrop St	Medway
Not Named in Database	7 School St	Medway
Orchard Street	Orchard St	Medfield
South Street Bridge over Stop River	South St	Medfield
Not Named in Database	56 Central St	Southborough
Saint Mark's School - Elkins Field House	25 Marlborough Rd	Southborough
Saint Mark's School - Taft Hall of Fine Arts	25 Marlborough Rd	Southborough
Whiting, Rufus W. House	232 Salem End Rd	Framingham
Millwood Farm Building	1 Winch St	Framingham
O'Connell, John Shoe Factory Worker Housing	48 Bridge St	Marlborough
Dayhoff House	45 South Main St	Sherborn
Hunnewell, Horatio Hollis House	49 Leach Ln	Natick
Leadbetter, Mordecai G. Barn	285 Winter St	Weston
Not Named in Database	Main St	Foxborough
Hamant, Samuel House	22 High St	Medfield
Pearl Street Cemetery	Pearl St	Stoughton
MacNamara, Patrick House	1 Cranberry Ln	Dover
Byrnes House	297 Glen Rd	Weston
Bradford, Gamaliel Barn	11 Bradford Rd	Wellesley
Not Named in Database	47 Parker St	Westwood

HISTORIC SITE NAME	ADDRESS	TOWN NAME
Not Named in Database	215 Village Ave	Dedham
Not Named in Database	797 High St	Dedham
Not Named in Database	198 River St	Waltham
Castle, The - Middlesex Medical School	415 South St	Waltham
Chase Estate - Octagonal Shed	100 Royall St	Canton
Not Named in Database	740 Boylston St	Brookline
Not Named in Database	815-823 Boylston St	Brookline
Graton, L. Bowman House	144 Adams St	Milton
Abbotswood Golf Course	Franklin Park	Boston
Not Named in Database	185 Glenway St	Boston
Not Named in Database	99 Dix St	Boston
Not Named in Database	2 Fort Ave Terr	Boston
Not Named in Database	45 Millwood St	Boston
Clark, William R. Town House	77 Coleman St	Boston
Not Named in Database	23 Rodman St	Boston
Shumway, Annie House	131 Cushing Ave	Boston
Not Named in Database	277 School St	Watertown
Biscoe House	304 School St	Watertown
Not Named in Database	24 Orchard St	Belmont
Not Named in Database	56 Eliot St	Boston
Williams, Henry House	64 Commonwealth Ave	Boston
Not Named in Database	49 Rutland Sq	Boston
Somerville Charcoal Company	19-21 Village St	Somerville
Hall, Jesse Rowhouse	42 Second St	Cambridge
Not Named in Database	3 Ringgold St	Boston
Armstrong, Benjamin House	20 Seaverns Ave	Boston
Not Named in Database	657 Boylston St	Boston
Not Named in Database	863 Boylston St	Boston
Mahoney, Daniel J. Paint Store and Office	113-115 Park St	Boston
International Trust Company Building	39-47 Milk St	Boston
Gifford, Goodwin and Baker Row House	122 F St	Boston
Shaw, George R. House	113 Newbury St	Boston
Allen, George D. Double Row House	2989 Washington St	Boston
Charlestown Wharf Company Row House	80 Washington St	Boston
McLaughlin, Daniel Building	175-179 Endicott St	Boston
Not Named in Database	131-135 Summer St	Boston
Norton, Charles W. House	73 Gardner St	Boston
Not Named in Database	136-146 Harrison Ave	Boston
Rand, James H. House	4 Salem Street Ave	Boston
Leonard, Joseph House	57 Central Sq	Bridgewater
War Memorial Park - Octagonal Kiosk	River St	West Bridgewater
Winslow - Copeland House	490 Plymouth St	Bridgewater
Forge Pond Schoolhouse - District #8 Schoolhouse	2 Hobart St	East Bridgewater
Cox, William House	232 Spring St	Hanson
Fulling Mill Aqueduct	768 Main St	Hingham
Newcomb Place	109 Putnam St	Quincy
Not Named in Database	97-99 Merrymount Rd	Quincy
Not Named in Database	127 Merrymount Rd	Quincy

HISTORIC SITE NAME	ADDRESS	TOWN NAME
Main Gate House	97 East Howard St	Quincy
Curtin, James E. House	140 Billings St	Quincy
Not Named in Database	121 Keith St	Weymouth
Not Named in Database	618 Broad St	Weymouth
Not Named in Database	1125-1127 Commercial St	Weymouth
Not Named in Database	79 Hawthorne St	Weymouth
Lindsey, William House	225 Bay State Rd	Boston
Not Named in Database	57 Monmouth St	Boston
Not Named in Database	3 Thurston St	Boston
Beach Street Bridge #128	Beach St	Revere
Not Named in Database	6 Eldridge Ct	Hingham
Mitchell, Frank House	90 Doane St	Cohasset
Not Named in Database	788 Country Way	Scituate
Bates, Samuel Jr. House	63 Highland Ave	Cohasset
Kent, Rev. Benjamin House	992 Tremont St	Duxbury
Cochs, Charles J. House	4 Duck Hill Rd	Duxbury
Not Named in Database	33 River Ln	Duxbury
House of Eight Gables	304 Old Oaken Bucket Rd	Scituate
Not Named in Database	49 Tilden Rd	Scituate
Everett, J. Mason Carriage Barn and Stable	963 Washington St	Canton
Frame, Anne M. - Beal, Doris House	24 Ocean Ave	Duxbury
Neponset Valley Parkway - Segment Two Tree Allee	Neponset Valley Pkwy	Boston
Flint, David House	44 East Plain St	Wayland
Dudley, Lewis House	11 Corman Ln	Wayland
Prospect Hill Cemetery - Flagpoles	Auburn Rd	Millis
Howland, Luther House	599 River St	Norwell
Bryant, G. B. House	56 South Main St	Randolph
Matheson, Abbie House	24 Pine Rd	Sharon
Not Named in Database	421 East Eighth St	Boston
Childs Block	11 South Ave	Natick
Cupples, John House	145 North Main St	Natick
Chelsea Garden Cemetery - Cast Iron Cannon	70 Central Ave	Chelsea
Norwell High School - District #2 Grammar School	142 Main St	Norwell
Aldrich, Samuel House	76-78 High St	Canton
War Memorial Park - Ames Dam	River St	West Bridgewater
Trimblod X Sculpture	Clarendon St	Boston
McKeough, Bernard A. House	16 Virginia Ln	Cohasset
Not Named in Database	4 Golden Ct	Medford
Suffolk Downs Administration Building	525 McClellan Hwy	Boston
Simpson, Edwin House	18 Highland St	Sharon
Curry College - Tennis Courts	Blue Hill Ave	Milton
Otterson, Andrew House	27 Linden St	Easton
Bellows, Luther Hat Factory	15 Winthrop St	Holliston
Clark, Joseph House	577-579 Main St	Medfield
Gilmore and Sons Garage and Storage Building	59 Park St	Medfield
Clafin, W. F. - Snow, H. E. House	8 Pike St	Hopkinton
Not Named in Database	191 Essex St	Marlborough
Leland, William Barn	46 Pleasant St	Sherborn

HISTORIC SITE NAME	ADDRESS	TOWN NAME
Not Named in Database	69 South St	Easton
Stone - Davis Hall - Wellesley College	Central St	Wellesley
Not Named in Database	8 Dexter Rd	Wellesley
Kingsbury Street Railroad Bridge	Kingsbury St	Wellesley
Sawyer, Kathryn House	5 Inverness Rd	Wellesley
Not Named in Database	96 Parker St	Westwood
Not Named in Database	4 Prospect St	Dedham
Warren, Samuel D. Elementary School	215 Waverley Oaks Rd	Waltham
Wheeler, Horace and Otis House	27-29 Palfrey St	Watertown
Hatch, Lemuel House	86 Clark St	Belmont
Capen, Edward House	20 Brush Hill Ln	Milton
Marion, Dr. Horace E. House and Office	5 Sparhawk St	Boston
Butler, William Garage	6 Norfolk Rd	Brookline
Not Named in Database	757 Boylston St	Brookline
James, John W. House	55 Newton St	Brookline
Lee, George House	23 Dudley St	Brookline
Not Named in Database	3 Hall Rd	Brookline
Williams, Charles House	35 Walnut Pl	Brookline
Not Named in Database	17 Cranston St	Boston
Not Named in Database	45 Deering St	Boston
McBreen, Peter Two-Family House	1 Cobden St	Boston
Not Named in Database	4 Murray Ave	Boston
Bilafsky, A. Apartment Building	304-308 Dudley St	Boston
Not Named in Database	477-489 Blue Hill Ave	Boston
Bullock, George E. House	54 Dracut St	Boston
Not Named in Database	25-35 Mount Hood Rd	Boston
Dorchester Engine Company #17 - Ladder Company #7	19 Parish St	Boston
Adams, Abel House	96 Rockwood St	Boston
Hurwitz, Barney Apartment Building	4-16 Ransom Rd	Boston
Wyeth, Jacob - Smith, Ebenezer House	152 Vassal Ln	Cambridge
Not Named in Database	164 Brattle St	Cambridge
Not Named in Database	5 Concord Ave	Cambridge
Bowers, F. E. House	41 Russell St	Somerville
Not Named in Database	182 West Brookline St	Boston
Boston Medical Library	8 The Fenway	Boston
Johnstone, T. A. - Potter, J. E. Building	23 Cumberland St	Boston
Green, Joseph Three-Family House	45 Saint Germain St	Boston
Avery, George A. House	254 Commonwealth Ave	Boston
Gibson, G. M. House	282 Marlborough St	Boston
Johnson, Phillip House	40 Trull St	Somerville
Carmody, Elizabeth G. Three Decker	929 East Fourth St	Boston
Not Named in Database	471 Harrison Ave	Boston
Pelham Building	80-82 Essex St	Boston
Southwich, E. House	6 Charles St	Boston
Call, Abraham House	27 Fayette St	Boston
Not Named in Database	111 Winthrop St	Boston
Emancipation Group	Providence St	Boston
Not Named in Database	154 Newbury St	Boston

HISTORIC SITE NAME	ADDRESS	TOWN NAME
Not Named in Database	711 East Broadway	Boston
Carrington, Gen. Henry B. House	19 Summer St	Boston
Hano, Samuel Company Worker Housing	34-36 Hano St	Boston
Minot, William Row House	281 West Fifth St	Boston
Swift, Melvin House	Summer St	Bridgewater
Roberts School	320 Union St	Holbrook
McCarthy, Dennis House	82 South Franklin St	Holbrook
Shaw, Ebenezer House	1064 Bedford St	Abington
Lobdell, Capt. Ebenezer - Holmes, Pelham Tavern	111 County Rd	Plympton
LeBlanc - White House	314 Holmes St	Halifax
Haskell, Albert A. Laundry	14 Alleyne St	Quincy
Not Named in Database	13-15 Linden Ct	Quincy
Not Named in Database	26 Narragansett Ave	Weymouth
Not Named in Database	34 Fisk Ave	Weymouth
Chapman, George - Fitzgerald, Edwin House	65 Court Rd	Winthrop
Quincy Avenue Path Stairway	4 Highland Ave	Winthrop
Root - Waldo House	110 Grovers Ave	Winthrop
Not Named in Database	304 North St	Hingham
Not Named in Database	69 Kilby St	Hingham
Haley, Matthew House	58 Smith Pl	Cohasset
New Hampshire Railroad Bridge	Fitchburg Railroad	Somerville
Not Named in Database	233 Main St	Kingston
Thomas - Webster Estate Target Range	238 Webster St	Marshfield
Cutter, Eliza F. House	49 Ashburton Ave	Marshfield
Vine Lake Cemetery - Thayer Monument	Main St	Medfield
Not Named in Database	119 Cabot St	Milton
Partridge, E. Jr. House	196 Exchange St	Millis
Not Named in Database	86 Grafton Ave	Milton
Mechanic Street Bridge over Massapoag Brook	Mechanic St	Canton
Not Named in Database	21 Blanche St	Boston
Guild, William Hoskins - Gordon, George W. House	5 Walnut St	Boston
Unitarian Universalist Association Headquarters	25 Beacon St	Boston
Congress Street Bridge Tenders House	Congress St	Boston
Not Named in Database	63 Chandler St	Boston
Dory, Daniel A. House	7 Charles St	Natick
Chelsea Garden Cemetery - Metal Flagpole	70 Central Ave	Chelsea
Bird Park - Granolithic Tile Walk	Washington St	Walpole
Pine Hill Cemetery - Eagle With Wings Up	Cemetery Ln	Sherborn
Powder House Boulevard Rotary and Meters	Powder House Blvd	Somerville
Not Named in Database	915 Main St	Millis
Wilson, Charles House	221 South Main St	Cohasset
Frankland, Sir Henry Terraced Landscape	73 Frankland Rd	Ashland
Wilson, John O. House	56 Walnut St	Natick
Perkins, Josiah Barn	34 Elm St	Plympton
Phillips, Lot - Mapplebeck, Ingles House	110 Palmer Rd	Plympton
Critchett, Everett House	35 Arden Rd	Watertown
Flynn, Martin Two-Family House	289 Chestnut Ave	Boston
Not Named in Database	129 Ormond St	Boston

HISTORIC SITE NAME	ADDRESS	TOWN NAME
Not Named in Database	120 Hollis Ave	Braintree
Not Named in Database	48 Ash St	Braintree
Burns, Sarah B. House	57 Burroughs Rd	Braintree
O'Neill, Cornelius J. House	343 Elm St	Braintree
Eddy, Capt. Joshua Store	154 Plympton St	Middleborough
Torrent Engine House	197 Main St	Medway
Not Named in Database	12 High St	Medway
Bullard Farm Blacksmith Shop	7 Bullard Ln	Holliston
Bullard Farm Stone Walls	7 Bullard Ln	Holliston
Parington, Lewis House	151 Union St	Norfolk
Not Named in Database	73 Grove St	Hopkinton
Fahey, Richard M. House	75 Hayden Rowe St	Hopkinton
Not Named in Database	10 Winter St	Southborough
Kilgariff, John House	77 Marlborough Rd	Southborough
Woods, John House	11 Ames Pl	Marlborough
Not Named in Database	22 Shawmut Ave	Marlborough
Not Named in Database	15 Winter St	Holliston
Gheringhelli, John Garage	8 Apple St	Sherborn
Not Named in Database	3 Deloss St	Framingham
Central - Eames Building	30-38 Hollis St	Framingham
Saxonville Mills Company Power House - Building #8	2 Central St	Framingham
Death Bridge	Route 27	Sherborn
Union Straw Works Double Worker Housing	46-48 Sherman St	Foxborough
Foxborough State Hospital - New Power Plant	Chestnut St	Foxborough
Kingsbury Farm Slaughter House and Barn	1 Preservation Way	Medfield
Gay, E. House	425 North St	Walpole
Dolahaer, Timothy House	519 Nahatan St	Norwood
Wellesley Methodist Church	9 Wellesley Ave	Wellesley
Bradford, Gamaliel Senior High School	50 Rice St	Wellesley
Not Named in Database	103 Old Colony Rd	Wellesley
Temple, Wallace House	25 Rockridge Rd	Wellesley
Not Named in Database	251 Highland St	Dedham
Mount Feake Cemetery	203 Prospect St	Waltham
Atkinson, Edward House	58-60 Waverly St	Brookline
Stellberger, Charles G. Three Decker	47 Spring Park Ave	Boston
Walton, David House	310 Kent St	Brookline
Rice, Arthur Wallace House	321 Atherton St	Milton
Stevens, Hattie House	33 Russell St	Milton
Lanin Realty Company Three Decker	47 Woodlawn St	Boston
Cox, George D. Row House	11 Wigglesworth St	Boston
Hotel Mount Pleasant - Hotel Florence	62 Forest St	Boston
Spear, Luther House	606 Freeport St	Boston
Edmands, T. R. B. House	24 Monument Ave	Boston
Not Named in Database	77 Lanark Rd	Boston
Temple Beth Zion Synagogue	1566 Beacon St	Brookline
Allen, W. B. House	477 Commonwealth Ave	Boston
First Baptist Church, Cambridge	5 Magazine St	Cambridge
Thomas, David W. Apartment Building	27 Saint Stephen St	Boston

HISTORIC SITE NAME	ADDRESS	TOWN NAME
Childs, Linus S. Building	124 Saint Botolph St	Boston
Wheatland, George House	47 Hereford St	Boston
Sawyer, J. House	31 Commonwealth Ave	Boston
Not Named in Database	40 Rutland Sq	Boston
Faneuil Congregational Church	79 Brooks St	Boston
Not Named in Database	127 Warren Ave	Boston
Not Named in Database	17 Exeter St	Boston
Wilmont, Charles W. House	11 William St	Somerville
North Packing and Provision Company	35-37 Medford St	Somerville
Kelly, Hugh and Peter J. House	46 Mystic St	Boston
Not Named in Database	507 Massachusetts Ave	Boston
Not Named in Database	1621 Dorchester Ave	Boston
Sargent, William House	8 Taylor St	Boston
Groom, Thomas and Company Building	105 State St	Boston
Thompson, Joshua P. - Conness, John House	249 River St	Boston
Not Named in Database	19 Myrtle St	Boston
Not Named in Database	25 Hawthorne St	Boston
Savoy Theater (Opera House)	537 Washington St	Boston
Massachusetts Hospital Life Insurance Company Bldg	82 Bedford St	Boston
Tucker, J. House	1156-1160 Washington St	Boston
Boston Engine #24 and Ladder #36 Fire House	36 Washington St	Boston
Not Named in Database	68-70 Trenton St	Boston
Not Named in Database	153 Bradford St	Everett
Lower Road Cemetery	East Main St	Avon
Arnold Shoe Factory	200 Wales St	Abington
Holt, J. Harvey House	18 Eaton St	Milton
Adams Birthplace - Well	135 Adams St	Quincy
Not Named in Database	20 Woodward Ave	Quincy
Baxter, Lemuel Monument	20 Sea St	Quincy
Not Named in Database	16 Alachua Rd	Weymouth
Not Named in Database	425 Meridian St	Boston
Saint Mary of the Assumption Catholic Church	670 Washington Ave	Revere
Not Named in Database	111 Central St	Hingham
Hatch, Edward House	10 Pond St	Hingham
Not Named in Database	331 Main St	Hingham
Not Named in Database	93 South St	Hingham
Not Named in Database	16 Thayer St	Hingham
Memorial Bell Tower	68R Main St	Hingham
Saint Anthony's Roman Catholic Church	6 Summer St	Cohasset
Gulesian, Paul J. House	331 South Main St	Cohasset
Bates, Newcomb - Bridgham, Dr. Charles Burr Barn	45-47 South Main St	Cohasset
Bourne, Charles Thomas House	30 Margin St	Cohasset
Willard, Henry L. Jr. House	17 Atlantic Ave	Cohasset
Railroad Mall	Boston Common	Boston
Natick Research Laboratories Family Housing	East Militia Heights	Needham
Leading Edge Sculpture	350 Cochituate Rd	Framingham
Kickman, Mary J. Garage	91 Crowninshield Rd	Brookline
Bowles, Charles M. House	67 West Plain St	Wayland

HISTORIC SITE NAME	ADDRESS	TOWN NAME
Not Named in Database	79 Cabot St	Milton
Not Named in Database	16 Standish Rd	Milton
Not Named in Database	102 Cliff Rd	Milton
Not Named in Database	1 Columbine Rd	Weston
Thayer, Samuel J. F. House	172 Dorchester St	Boston
Boston, Octavius House	2 Goodwin Pl	Boston
VFW Parkway - Kelly, Frank R. Rotary	VFW Pkwy	Boston
Not Named in Database	18 Mount Pleasant Sq	Randolph
Harborview Apartments	300-312 Washington Ave	Chelsea
Briggs, Paul House	154 Summer St	Norwell
Heffernan, David House	50 West Side Rd	Milton
Not Named in Database	529-531 Chestnut St	Ashland
Rodman Cannon	66 Front St	Ashland
Walnut Hill School - Stowe Hall	12 Highland St	Natick
Not Named in Database	108-110 Mount Vernon St	Boston
Pondville Cemetery - Hall, Isaac Monument	Everett St	Norfolk
Barry, Anna M. Two-Family House	30 Fenwood Rd	Boston
Not Named in Database	245 Standish Ave	Plymouth
Vinton, Thomas Boylston House	163 Elm St	Braintree
Shields, Edward House	150 Cedar St	Milford
Not Named in Database	70 East Central St	Franklin
Donnelly, H. House	70 Hayden Rowe St	Hopkinton
Claflin, C. W. and Company Coal and Wood Store	118 Main St	Hopkinton
Burnett, Edward Dairy Farm Worker Housing	47 Deerfoot Rd	Southborough
Arnold House	66 Farm Rd	Marlborough
Marlborough Brook Filter Beds	Framingham Rd	Southborough
Not Named in Database	149 Edinborough St	Marlborough
Morse - Barber - Tyler House	33 Everett St	Sherborn
Cleland, William F. House	82 West Central St	Natick
Not Named in Database	31 Granite St	Foxborough
Shaw House	583 Foundry St	Easton
Briggs, William House	333 Central St	Stoughton
Not Named in Database	46 Garden Rd	Wellesley
Gray House - Wellesley College	Central St	Wellesley
Not Named in Database	12 Hilltop Rd	Wellesley
Harrington Block	376-390 Moody St	Waltham
Not Named in Database	665 Brush Hill Rd	Milton
Behrend, Bernard A. House	105 Holland Rd	Brookline
Williams, Moses - Hunt House	30 Warren St	Brookline
James, C. H. House	41-43 Waverly St	Brookline
Not Named in Database	54 Irving St	Brookline
Not Named in Database	48 High St	Brookline
Davenport, Samuel N. House	33 Athol St	Boston
Austin, Martha E. House	67 Whiting St	Boston
Norfolk County Bank Building	1319 Beacon St	Brookline
Burleu, Lorenzo W. House	132 Naples Rd	Brookline
Dane, Betram J. House	165 Ivy St	Brookline
Harvard University - Briggs Cage	Soldiers Field Rd	Boston

HISTORIC SITE NAME	ADDRESS	TOWN NAME
Read Block	18-28 Kennedy St	Cambridge
Not Named in Database	165 West Brookline St	Boston
Thayer, Alice R. Town House	30 The Fenway	Boston
Whitney, Henry M. Row House	37 Saint Stephen St	Boston
Galvin, James J. Three-Family House	57 Saint Germain St	Boston
Rand, W. S. House	286 Commonwealth Ave	Boston
Barney, Herbert House	323 Marlborough St	Boston
Not Named in Database	150 West Canton St	Boston
Not Named in Database	147 West Canton St	Boston
Not Named in Database	6-8 Bolton St	Somerville
Haigh, John House	151 Summer St	Somerville
Eaton, Charles House	109 Thorndike St	Cambridge
Not Named in Database	76 Perrin St	Boston
Jenks, James L. Building	434 Harrison Ave	Boston
Jordan - Pope - Bealls - Cotting House	383 Beacon St	Boston
Schraffts Building	16 West St	Boston
Anderson, Larz Estate Worker Housing	29 Avon St	Boston
Savage, Hon. James - Cruft, Edward Houses	11-17 Temple Pl	Boston
Not Named in Database	6 Concord Sq	Boston
Green, Mary Ann House	9 Walker St	Boston
Welding and Engineering Company of Boston	279 Border St	Boston
Boynnton, William Building	115-117 Summer St	Boston
Rowe, Isaac Jr. House	40 Bartlett St	Boston
Not Named in Database	129 Fulton St	Boston
Revere, Paul House	19 North Sq	Boston
Not Named in Database	102 Trenton St	Boston
Austin Block	90-92 Main St	Boston
American Architectural Iron Company	80 Liverpool St	Boston
Not Named in Database	50 Medford St	Chelsea
Salem Street Station Boiler Plant	477 Salem St	Medford
Bridgewater Iron Mfg. Company Worker Housing	25 Bolton Pl	Bridgewater
Old Graveyard, The	South St	West Bridgewater
Byram, Capt. Branch - Keith, Zebina House	254 Central St	East Bridgewater
Burrage, Albert C. Company - Litecontrol	97 Hawks Ave	Hanson
Not Named in Database	98 Commercial St	Weymouth
Dunham, Wilton A. House	58 Parkhurst St	Quincy
Not Named in Database	401 Meridian St	Boston
Dane, Thomas L. House	427 Winthrop St	Winthrop
Sprague, Seth House	514 Main St	Hingham
Howard, Waters House	215 Main St	Hingham
Tower, Richard B. House	25 Red Gate Ln	Cohasset
Salvador, Robert E. House	505 Jerusalem Rd	Cohasset
Minot's Ledge Lighthouse Marker	Lighthouse Ln	Cohasset
Hunt, George T. House	95 Sherman St	Canton
Charlestown Navy Yard - Crane Tracks	Navy Yard	Boston
Academy, The - Parris, Rev. Martin House	249 Main St	Kingston
Pilgrim Congregational Church Parsonage	523 Washington St	Duxbury
Not Named in Database	5 Standish St	Duxbury

HISTORIC SITE NAME	ADDRESS	TOWN NAME
Camp Kiwanee - Village Leaders' Cabin	1 Camp Kiwanee Rd	Hanson
Not Named in Database	76 Lighthouse Rd	Scituate
Lawrence, John - Moore, Lawrence House	136 Sherman St	Canton
Townsend, Raymond F. House	11 Hillside Dr	Cohasset
Kingston Police Station	244 Main St	Kingston
Kingsley Iron and Machine Company Worker Housing	58 Bolivar St	Canton
City Mills Company Worker Housing	367 Main St	Norfolk
Reardon, Mary C. House	57 Thomas Pk	Boston
Vinal House	96 Grampian Way	Boston
Mitchell, Phineas - Clark, John S. House	2 Acorn St	Boston
Not Named in Database	63 Allen St	Randolph
Pratt, Aaron Barn	505 Beechwood St	Cohasset
Not Named in Database	161 Main St	Medford
Perkins School for the Blind - Maintenance Bldg	175 North Beacon St	Watertown
Ames Shovel and Tool Company #24	70 Pond St	Easton
Dunham, A. C. House	64 Buchanan St	Winthrop
Betoldi House - Oregon Club	117 Oregon Rd	Ashland
Gay, Ellis - Deane, Francis W. House Ell	12 Danforth St	Canton
Clark, Robert House	200 Bacon St	Natick
Lyons, Jeremiah A. House	30 Day St	Easton
Not Named in Database	212-222 Independence Dr	Boston
Buck, Seneca Barn	120 Washington St	Easton
Pondville Cemetery - Curtis, Dr. Smith Stone	Everett St	Norfolk
Grove Street Bridge over CSX Railroad	Grove St	Framingham
Rossi, Ulisse House	87 Hebron St	Boston
Draper, Aimee House	104 Reedsdale Rd	Milton
Not Named in Database	22 Frothingham St	Milton
Glacy, George F. House	57 South St	Brookline
Not Named in Database	262 Woodland Rd	Brookline
Not Named in Database	117 Woodcliff Rd	Brookline
Lukatch, Joseph House	118 Woodcliff Rd	Brookline
Dupee, William T. House	266 Broadway	Arlington
Regent Theater	7-13A Medford St	Arlington
Keyes, George W. House	43-45 High St	Newton
Immanuel Baptist Church	187 Church St	Newton
Drew, Charles A. House	189 Bellevue St	Newton
Coffran, S. N. House	87 Adams St	Newton
Not Named in Database	337-363 Watertown St	Newton
Spear, Caroline House	249 California St	Newton
Manion, William C. House	41-43 Riverdale Ave	Newton
Not Named in Database	206-210 Adams St	Newton
Dean, Joshua - Langley, Henry J. House	375-377 Cherry St	Newton
Leland, Edward E. House	79 Hillside Ave	Newton
Meehan, Michael J. House	15 Orris St	Newton
Not Named in Database	575 Watertown St	Newton
Not Named in Database	61 Walker St	Newton
Richards, James Loren House	409-411 Newtonville Ave	Newton
Pulsifer, Walter H. House	49 Clyde St	Newton

HISTORIC SITE NAME	ADDRESS	TOWN NAME
Farlow, William S. House	80 Waban Hill Rd	Newton
Putney, Albert B. House	56 Columbus St	Newton
Sheridan, James House	1084 Chestnut St	Newton
Angier, George M. House	25 Pine Ridge Rd	Newton
Not Named in Database	716 Commonwealth Ave	Newton
Not Named in Database	121 Bishopsgate Rd	Newton
Not Named in Database	227 Windsor Rd	Newton
Not Named in Database	28 Gambier St	Newton
Blodgett, William House	11 Fairmont Ave	Newton
Newton Highland Railroad Station Landscape	18 Station Ave	Newton
Hammond Pond Gardens Apartments	13-17 Hammond Pond Prkwy	Newton
Not Named in Database	24 Reservoir Ave	Newton
Not Named in Database	30 Wiltshire Rd	Newton
Not Named in Database	15 Traverse St	Newton
Not Named in Database	5 Wyoming Rd	Newton
Not Named in Database	29 Hanson Rd	Newton
Worthington, Edward G. House	25 Acacia Ave	Newton
Not Named in Database	85-87 Silver Lake Ave	Newton
Richardson, Nicholas House	81 Prescott St	Newton
Adams, Alice S. House	115 Lowell Ave	Newton
Not Named in Database	62 Lorna Rd	Newton
Not Named in Database	117 Osborne Path	Newton
Not Named in Database	592 Saw Mill Brook Pkwy	Newton
Not Named in Database	149 Wiswall Rd	Newton
Not Named in Database	183 Wiswall Rd	Newton
Not Named in Database	37 Truman Rd	Newton
Kyle, James House	29 Valley Spring Rd	Newton
Not Named in Database	88 Parker Ave	Newton
Thurston, James - Waters, Samuel N. House	111 Webster Pk	Newton
Not Named in Database	286 Central St	Newton
Not Named in Database	200 Commonwealth Ave	Newton
Not Named in Database	18 Dyer Ave	Milton
Not Named in Database	69 Houston Ave	Milton
Not Named in Database	24-26 Warren Ave	Milton
Gibbons, Michael House	56 Grove St	Milton
Winslow Cemetery - Peterson, George Gravestone	Winslow Cemetery Rd	Marshfield
Not Named in Database	454 Hanover St	Boston
First United Methodist Church of Saxonville	360 Water St	Framingham
Mount Auburn Cemetery - Byus, Peter Monument	580 Mount Auburn St	Watertown
Not Named in Database	320 Blue Hill Ave	Boston
Not Named in Database	29 Lawrence Ave	Boston
Not Named in Database	231 Blue Hills Pkwy	Milton
Not Named in Database	79 North Main St	Randolph
Not Named in Database	23-25 Otis St	Milton
Not Named in Database	118-120 Otis St	Milton
Pierce, Alma House	202 Edge Hill Rd	Milton
Not Named in Database	1272 Brook Rd	Milton
Not Named in Database	64 Gilson Rd	Scituate

HISTORIC SITE NAME	ADDRESS	TOWN NAME
Not Named in Database	77-79 Walnut Pk	Boston
Yavarian, Archie Bakery	425A-B Salem St	Medford
Potter, James E. Outbuilding	174 Park St	Medford
Not Named in Database	20 Revere Pl	Medford
Harney, Martin and Eliza House	271 Cherry St	Newton
O'Brien, John and Mary Double House	318 Cherry St	Newton
Kivlehan, James J. and Mary House	311-313 Lexington St	Newton
Livingstone, Celia Three Decker	363 Sumner St	Boston
Miller, F. F. Double House	147 Webster St	Boston
Hancock, Joseph House	250 Webster St	Boston
Magoun, Recompense House	290 Elm St	Pembroke
Not Named in Database	3 Imrie St	Randolph
Not Named in Database	13 Ellsworth St	Brockton
Not Named in Database	4 Montgomery St	Brockton
Not Named in Database	123 Newbury St	Brockton
Not Named in Database	21 Hereford St	Brockton
Sanborn, Albert Livery Stables	337-341 Somerville Ave	Somerville
Not Named in Database	584 Hatherly Rd	Scituate
Not Named in Database	202 First Parish Rd	Scituate
Gorman, William - McDuff, John Apartment House	18-20 Catawba St	Boston
Not Named in Database	33 Hillberg Ave	Brockton
Times Building	1 Main St	Brockton
Pratt, Isaac - Pratt, David G. House	1 Pleasant St	Middleborough
Saint Mary's Catholic Church Rectory	1 Church Sq	Franklin
Blake, Daniel House	147 North St	Norfolk
Rice, J. A. and A. D. House	12 Mayhew St	Hopkinton
Phipps House	185 Hayden Rowe St	Hopkinton
Smith - Beamis House	43 East Main St	Hopkinton
Newton - Morse House	34 Brigham St	Marlborough
Not Named in Database	15 Latisquama Rd	Southborough
Not Named in Database	40 Cherry St	Ashland
First National Bank	200-202 Main St	Marlborough
Not Named in Database	79 Plymouth St	Marlborough
Minuteman Monument	Main St	Framingham
Pernini Corporation Office Building	73-85 Mount Wayte Ave	Framingham
Lokerville Elementary School	11 Howe St	Framingham
Not Named in Database	11 Warren Rd	Framingham
Bartlett, Martin Van Buren Building	48 Eliot St	Natick
Bessom, Betsey Cobb House	18 Coral St	Mansfield
Drake, George Burial Ground	Mansfield St	Sharon
Norfolk County Railroad Bridge over Neponset River	Neponset River	Walpole
Walpole Street Bridge over Hawes Brook	Walpole St	Norwood
Chalmers, H. Shop	175-177R Vernon St	Norwood
Manning, William House	18 Highland St	Easton
Howard, Elijah - Connelly, Lorenz House	2 Howard St	Easton
Fralick Plumbing Company	697 Washington St	Canton
Downes, Oliver House	1466 Washington St	Canton
Phillips, F. C. Company	471 Washington St	Stoughton

HISTORIC SITE NAME	ADDRESS	TOWN NAME
Needham Branch Railroad Bridge over Long Ditch	Charles River	Needham
Not Named in Database	8 Garden Rd	Wellesley
Perkins, Thomas Nelson House	665 Clapboardtree St	Westwood
Shorey, John - Williams House	15 Common St	Dedham
Not Named in Database	25 Worthington St	Dedham
Cutter, Benjamin F. Farm	134 South Ave	Weston
Not Named in Database	209 Grove St	Waltham
Roslindale Municipal Building	6 Cummins Hwy	Boston
Not Named in Database	72 Orchard Hill Rd	Boston
Not Named in Database	66 Stanton Rd	Brookline
Emerson, Elijah House	74 Davis Ave	Brookline
Drucker and Rudnick Building	206-218 Washington St	Brookline
Not Named in Database	19 Boylston St	Brookline
Davis, Thomas Aspinwall House	29 Linden Pl	Brookline
Massachusetts Mental Health Center Therapeutic Bldg	74 Fenwood Rd	Boston
Page, Charles J. House	258 Amory St	Boston
Thacher, Thomas House	10 Hillside St	Boston
Not Named in Database	21 Anita Terr	Boston
Clark, William R. Town House	55 Coleman St	Boston
Not Named in Database	66 Hillcrest Rd	Belmont
Johnston, Charles Building	1673-1681 Beacon St	Brookline
Not Named in Database	1134-1136 Beacon St	Brookline
Edwards, Abraham - Moore, Mary House	53 Dunster St	Cambridge
Not Named in Database	304 Lake St	Belmont
Not Named in Database	1326-1330 Commonwealth Ave	Boston
Not Named in Database	497 Warren St	Boston
Warren, Moses - Smith, Benjamin G. Rowhouse	141 Otis St	Cambridge
New England Baking Company	66-68 Joy St	Somerville
U. S. Public Health Service Incinerator Facility	77 Warren St	Boston
Decore Upholstering Building	477 Harrison Ave	Boston
Hertig, Valtin Row House	98 Tyler St	Boston
Morland, William House	231 Beacon St	Boston
Dalton, H. R. House	357 Beacon St	Boston
Not Named in Database	67 West St	Boston
Bradford, Jeremiah B. - Remick, Hiram P. Townhouse	23 Union St	Boston
Capital Bank Building	30 Hawkins St	Boston
Cushing, Ernest House	168 Newbury St	Boston
Not Named in Database	145 West Canton St	Boston
Not Named in Database	110-112 Commercial St	Boston
Saint Stephen's Roman Catholic Church	401 Hanover St	Boston
Meigs - Headly - Stevens, H. C. Double House	174-176 Bunker Hill St	Boston
Connor, James Row House	279 West Fifth St	Boston
Pratt School	665 Pleasant St	Weymouth
Maglathlin, Henry B. House	261 Grove St	Kingston
Murphy, Thomas House	168 Concord St	Rockland
Not Named in Database	107-109 Glendale Rd	Quincy
Wardwell, William House	116 Dixwell Ave	Quincy
Not Named in Database	71 Edgemere Rd	Quincy

HISTORIC SITE NAME	ADDRESS	TOWN NAME
Not Named in Database	63-65 Washington St	Weymouth
Not Named in Database	170 Washington St	Weymouth
Compressor Station Number 1	97 East Howard St	Quincy
Not Named in Database	28 Randall Ave	Weymouth
Not Named in Database	999 Commercial St	Weymouth
Not Named in Database	494 East St	Weymouth
Not Named in Database	24 Suwanee Rd	Weymouth
Immaculate Conception Catholic Church	Beach St	Revere
Saint Paul's Cemetery	Hersey St	Hingham
O'Connell House	55 Hersey St	Hingham
Torrey, William House	608 Main St	Hingham
Not Named in Database	103 South St	Hingham
Not Named in Database	140 North St	Hingham
Stephenson, Charles House	19 Water St	Hingham
Oakes, Lt. Josiah House	35 Smith Pl	Cohasset
Gay, H. H. Carriage House	22 Sheldon Rd	Cohasset
I-495 Bridge	I-495	Westborough
Charlestown Navy Yard - Commandant's Driveway	Navy Yard	Boston
Walker, Augustine E. House	140 Washington St	Duxbury
Caffery, James - Boyle, Thomas House	204-206 Neponset St	Canton
Richmond, Lester House	79 Truro Ln	Milton
Not Named in Database	33 Allerton Rd	Milton
Costello, Robert E. House	80 North Main St	Cohasset
Antoine, George E. House	31 School St	Hingham
Not Named in Database	130 Warren St	Randolph
Pahtz, Ernest J. House	60 Grampian Way	Boston
Weston House	268 Savin Hill Ave	Boston
Barrett, Nathaniel A. House	30 West Cedar St	Boston
Saint John Chrysostom Roman Catholic Church	4750 Washington St	Boston
Saint Brigid Roman Catholic Church School	866 East Broadway	Boston
Not Named in Database	21 Buswell St	Boston
Not Named in Database	140 West Concord St	Boston
Park Square Corporation Building	154-170 Stuart St	Boston
Faulkner, Charles - Hayden, Ann House	29 Brimmer St	Boston
Not Named in Database	106 Russell Ave	Watertown
Lombard Governor Building #5	40 Main St	Ashland
Not Named in Database	20 Monatiquot Ave	Braintree
Fairbanks, E. House	457 Hartford Ave	Bellingham
Brown, Daniel Straw Hat Factory Worker Housing	38 Taunton St	Wrentham
Porter, Labbeus House	174 East St	Wrentham
Heywood, Ruel House	91 Fisher St	Franklin
Partridge, Alfred House	6 Winthrop St	Medway
Corey, Olney House	25 Holliston St	Medway
Offutt, Edward - LaurEdo Cow Barn	77 Deerfoot Rd	Southborough
Fay School - Old Gymnasium	50 Main St	Southborough
Gilmore, A. House	9 Winter St	Southborough
Howes, Seth H. House	5 Newton St	Southborough
Pleasant Street Pumping Station	Pleasant St	Framingham

HISTORIC SITE NAME	ADDRESS	TOWN NAME
Pilgrim Church	25 South Main St	Sherborn
Fuller Tavern	1885 Washington St	Walpole
Moore, Col. William House - Lionhurst	45 Common St	Walpole
Bird and Son Factory Paint Shop	Washington St	Walpole
Belcher, Daniel House	541 Foundry St	Easton
Melin, Peter House	13 Reynolds St	Easton
Not Named in Database	12 Woodcliff Rd	Wellesley
Dean, Jeremiah House - Blue Hart Tavern	317 Washington St	Westwood
Not Named in Database	12 Marion St	Dedham
Keefe House	12 Summer St	Weston
West Junior High School	Waverly Ave	Watertown
Dane, C. S. House	42 Beech Rd	Brookline
Nest, The	230 Warren St	Brookline
Sturtevant, John D. House	44-46 Waverly St	Brookline
Not Named in Database	85 Highland Rd	Brookline
Hall, Prescott House	127 High St	Brookline
Not Named in Database	524-530 Adams St	Milton
Drew, Lorain J. House	59 Iroquois St	Boston
Not Named in Database	57-59 Brighton Ave	Boston
Not Named in Database	2 Rockledge St	Boston
Hyde House	47 Bynner St	Boston
Dove, George R. House	53 Forest St	Boston
Not Named in Database	431 Dudley St	Boston
Merrill, John House	9 Kirkland Pl	Cambridge
White, Thomas R. Row House	12 Saint Germain St	Boston
Whitwell, H. S. House	342 Marlborough St	Boston
Volpe Center - Space Guidance Building	2 Potter St	Cambridge
Carnervan, The	60 Central St	Somerville
Cram, George W. Rowhouse	71 Hudson St	Boston
Tucker, Moses D. Worker Housing	126 Franklin St	Boston
Not Named in Database	401 Summer St	Boston
Stark, Hannah Row House	94 I St	Boston
Stone, Jasper House	251 Bunker Hill St	Boston
Belmont Fire Station	Ashland St	Malden
Wales, Bradford L. - Dubois, Alexander E. House	176 Union St	Randolph
Poor Meadow Brook Railroad Bridge	Poor Meadow Brook	Hanson
Number 3 Fabrication Shop	97 East Howard St	Quincy
Shea, Frank W. House	30 Russell Pk	Quincy
Boyd and Berry Three-Decker	772 Columbia Rd	Boston
Chase, H. S. Row House	660 Columbia Rd	Boston
Bates, A. House	199 Middle St	Weymouth
Not Named in Database	481 East St	Weymouth
Congregation Ahavus Achim	89 Walnut Ave	Revere
Sargent House	71 Doane St	Cohasset
Jason, Kenneth P. House	35 Arrowwood St	Cohasset
Stanley, Rev. Fred Veston House	14 Red Gate Ln	Cohasset
McKinnell, D. James House	10 Little Harbor Rd	Cohasset
Tebbetts, Edwin H. House	9 Jerusalem Road Dr	Cohasset

HISTORIC SITE NAME	ADDRESS	TOWN NAME
Lobster Claw Restaurant	46 Border St	Cohasset
Lehman Hall - Harvard University	Harvard Yard	Cambridge
B and M Railroad Bridge over Mystic River	Mystic River	Somerville
Grueby, Samuel A. Garage	23 Harrison St	Duxbury
Not Named in Database	185 First Parish Rd	Scituate
Lawrence, Charles House	411 Ocean St	Marshfield
Not Named in Database	25 Mann Hill Rd	Scituate
Nierman, Alan House	939 Canton Ave	Milton
Not Named in Database	104 Brook Rd	Milton
Dedham Great Common Double Rail Fence	High St	Dedham
Keaster House	3 State St	Milton
Grose, Charles Carriage House	116 High St	Norwell
Not Named in Database	36 Meeting House Ln	Scituate
Walker, James R. House	57A Chestnut St	Boston
Camp Gannett Cabin	174 Lakeview St	Sharon
Holbrook, Wales House	4 Mount Pleasant Sq	Randolph
Granite Worker, The	Copeland St	Quincy
Clark, J. W. House	12 Curtis St	Weymouth
Walnut Hill School - Keiter Ctr for Performing Art	12 Highland St	Natick
Walnut Hill School Pool House	12 Highland St	Natick
Not Named in Database	145 Pinckney St	Boston
Houriham, J. Three-Decker	36 Francis St	Boston
American Cemetery Association Bicentennial Marker	Chestnut St	Duxbury
Blue Hills Reservation Parkways - Chickatawbut Rd	Chickatawbut Rd	Braintree
Not Named in Database	9 Georganna St	Braintree
Not Named in Database	103 Hollis Ave	Braintree
Dean Junior College Modern Library	119 Main St	Franklin
Bullard Farm Pasture	7 Bullard Ln	Holliston
Ware, Darius House	29 Rockwood Rd	Norfolk
Not Named in Database	159 Forest Rd	Millis
Not Named in Database	103 Hayden Rowe St	Hopkinton
Not Named in Database	55 Tilton Ave	Ashland
McEnelly Street Stairs	Main St	Marlborough
Not Named in Database	122 Shawmut Ave	Marlborough
Fitts, George and Arthur Shed	190 Western Ave	Sherborn
Saxonville Pump Station	Watson Pl	Framingham
Cressy Barn	31 Love Ln	Weston
Not Named in Database	140 Common St	Walpole
Burleigh, Lt. John House	100 Orchard Ave	Weston
Not Named in Database	78 Lake Shore Dr	Westwood
Davis, Bancroft C. House - Pines, The	59 Orchard Ave	Weston
Newton Street Bridge	Newton St	Waltham
Not Named in Database	42A Alder St	Waltham
Brigham, Charles A. House	84 Garfield St	Watertown
Mead, Samuel O. House	76 Common St	Belmont
Seamans, Manning House	74 Clyde St	Brookline
Minton, Elizabeth House	41 Orchard Hill Rd	Boston
Graham, R. House	34 White Pl	Brookline

HISTORIC SITE NAME	ADDRESS	TOWN NAME
Not Named in Database	7 Acron Rd	Brookline
Weston, William B. House	186 Randolph Ave	Milton
Overlook Shelter Stone Foundation	Franklin Park	Boston
Stockman, John House	11 Alleghany St	Boston
Not Named in Database	22-26 Elm St	Boston
Not Named in Database	14 Millmont St	Boston
Dillaway School	16-20 Kenilworth St	Boston
Not Named in Database	30 Monument Sq	Boston
Not Named in Database	44-48 Atherton St	Somerville
Chestnut Court Houses	1-3 Harvard Pl	Somerville
Blaikie, Thomas House	145 Hudson St	Somerville
Boston Fire Alarm Headquarters Building	59 Fenway St	Boston
Not Named in Database	15-21 Kenilworth St	Boston
Trinity Church	Boylston St	Boston
Not Named in Database	296 1/2 Shawmut Ave	Boston
Not Named in Database	22 Rowell St	Boston
Not Named in Database	35 South St	Boston
Wheatland, G. House	229 Beacon St	Boston
Putnam Square	Putnam Sq	Boston
Not Named in Database	38 Court Sq	Boston
Not Named in Database	8 Boylston St	Boston
Gilmore, John Double House	31 Union St	Boston
Massachusetts Gas and Electric Light Company	32 Anthony Valenti Way	Boston
Harris, Horatio Villa	133 Harrishof St	Boston
Not Named in Database	41 Beacon St	Chelsea
Tufts, Peter House	350 Riverside Dr	Medford
Whitcomb, Moses W. House	150 Centre St	Holbrook
Kane, Edward House	19 Monroe St	Rockland
Josselyn House	858 Main St	Hanson
Stetson House	300 High St	Hanson
Adams National Historic Site - Old House	135 Adams St	Quincy
Dogget, Solon House	50 Union St	Quincy
Cole, Charlotte M. House	119 Putnam St	Quincy
Weymouth Town Hall	75 Middle St	Weymouth
Not Named in Database	177 East St	Weymouth
Not Named in Database	84 Harold St	Boston
Slotnick, Samuel House	176 Shurtleff St	Chelsea
Chelsea Post 34 American Legion Hall	215 Shurtleff St	Chelsea
Not Named in Database	1049 Saratoga St	Boston
Not Named in Database	7 New Bridge St	Hingham
Wilder Memorial Hall	666 Main St	Hingham
Not Named in Database	366 Main St	Hingham
Lincoln, Noah House	176-178 South St	Hingham
Not Named in Database	20 Hersey St	Hingham
Ainslie, Henry W. Jr. House	45 Reservoir Rd	Cohasset
Potter Cottage	711 Jerusalem Rd	Cohasset
Restuccia, Felix J. House	96 Linden Dr	Cohasset
Beal, William B. House	292 Jerusalem Rd	Cohasset

HISTORIC SITE NAME	ADDRESS	TOWN NAME
Stenz, Charles J. House	6 West Gate Ln	Cohasset
Broderick, Ida W. House	20 Highland Ct	Cohasset
Watertown Arsenal - Lumber Storehouse	Arsenal Marketplace	Watertown
M. I. T. - Wood, Walter C. Sailing Pavilion	Charles River	Cambridge
Leverett Pond	Huntington Ave	Brookline
Not Named in Database	71 Cove St	Duxbury
Not Named in Database	555 Highland St	Marshfield
Neponset Company Boarding House	236-238 Neponset St	Canton
Carman House	24 Cedar St	Wellesley
Frink, William P. House	878 Main St	Millis
Woodman House	412 South Franklin St	Holbrook
Not Named in Database	94 Ox Bow Rd	Weston
Carr, George A. Memorial Sundial	Libery Ln	Norfolk
Not Named in Database	503 Grove St	Norwell
Turner, W. D. House	53 River St	Norwell
Torrey, Willard House	133 River St	Norwell
Not Named in Database	417 East Eighth St	Boston
Wright, Frederick S. Double House	3 Linden St	Boston
Not Named in Database	90 Liberty St	Randolph
Fresh Pond Parkway - Concord Avenue Rotary Islands	Fresh Pond Pkwy	Cambridge
Pulaski, Gen. Casimir Monument	171 Broadway	Chelsea
Soldiers' Home Water Tower	100 Summit Ave	Chelsea
Singleton, Jane House	155 Main St	Norwell
Not Named in Database	55 High Plain St	Walpole
Tree Of Life Sculpture	420 Revere Beach Blvd	Revere
Evans, Joseph D. House	22-24 Royal St	Watertown
Hadden, Frederick C. House	6 Shattuck St	Natick
Plymouth Cordage Company Worker Housing	70 South Cherry St	Plymouth
Not Named in Database	15 Forest Ave	Plymouth
Not Named in Database	169 River St	Braintree
Freeman - Fuller House	217 Thompson St	Middleborough
Buttonwood Tree - Hungry Sycamore Tree	Causeway St	Medfield
Lawrence, Tom House	83 Turnpike Rd	Southborough
Not Named in Database	94 Newton St	Southborough
Not Named in Database	53 Boston Rd	Southborough
Saint Mary's Roman Catholic Cemetery	Beach St	Marlborough
White City Diner	22 Rawlins Ave	Marlborough
Not Named in Database	27 Johnson St	Framingham
Franchi, Maria House	1015 Waverly St	Framingham
Medfield State Hospital - Asst Superintendent Hse	45 Hospital Rd	Medfield
U. S. Post Office - Natick Main Branch	15 Common St	Natick
North Natick Cemetery	North Main St	Natick
Not Named in Database	139 Overbrook Dr	Wellesley
Lindley, Capt. Henry C. House	27 Baker St	Foxborough
Burgess, Joseph House	50 Baker St	Foxborough
LeBarron, Phineas House	105 Union St	Mansfield
Craig, George House	40 Front St	Walpole
Kirk, Jasper House	690 Washington St	Walpole

HISTORIC SITE NAME	ADDRESS	TOWN NAME
Norwood Press Complex	934 Washington St	Norwood
Bruce, Harrison W. House	34 Pine St	Easton
Parker House	17 Wyman St	Stoughton
Not Named in Database	119 Abbott Rd	Wellesley
Not Named in Database	12 Cypress Rd	Wellesley
Draper, Daniel House	65 Mill St	Westwood
Not Named in Database	214-216 Village Ave	Dedham
Not Named in Database	182 Durnell Ave	Boston
Not Named in Database	93 Sedgwick St	Boston
Hurwitz and Goldberg Apartment Building	11-19 Melvin Ave	Boston
Williams, George H. Rowhouse	27 Mount Pleasant Ave	Boston
Not Named in Database	125-127 Eustis St	Boston
Sinclair, Thomas House	1 Sinclair Rd	Boston
Not Named in Database	15 Van Ness Rd	Belmont
Stearns, Charles H. and William House	29 Littell Rd	Brookline
Fogarty, Isley M. House	12 Stetson St	Brookline
Reid, William J. Overpass	Memorial Dr	Cambridge
Frost, David House	26 Gray St	Cambridge
Wilkins, Henry Stable	135 Orchard St	Somerville
M. I. T. Student House	111 Bay State Rd	Boston
Not Named in Database	405 Marlborough St	Boston
Sturtevant, B. F. Blower Works - Guardhouse	Damon St	Boston
Norcross, O. House	249 Marlborough St	Boston
Not Named in Database	27 Braddock Pk	Boston
Hall, Lewis and William A. Rowhouse	59 Otis St	Cambridge
Not Named in Database	8 Columbus Sq	Boston
Not Named in Database	26 Taft St	Boston
Not Named in Database	3 Park Sq	Boston
Corbett, I. A. Three-Decker	233 Park St	Boston
Wakefield, Cyrus - Hall, Jacob Building	90 Prince St	Boston
Not Named in Database	44 Washington St	Boston
One, Two and Three Center Plaza	1-3 Center Plaza	Boston
Baker Street Primary School	234 Baker St	Boston
Not Named in Database	36 Trenton St	Boston
Cordis, Capt. Joseph House	121-123 Main St	Boston
Not Named in Database	419 Main St	Boston
McKinnon, Stanley House	27 Upland St	Holbrook
Giles, Jesse H. House	131 Centre Ave	Abington
Elms House	212 Spring St	Hanson
Not Named in Database	352 King St	Hanover
Norwell Police Station	40 River St	Norwell
Torrey - Anderson House	259 President's Ln	Quincy
Johnson, Julius House	57 Thomas Burgin Pkwy	Quincy
Gilbert, J. H. House	18 Russell Pk	Quincy
Not Named in Database	1085-1087 Hancock St	Quincy
Angle Layout Shop	97 East Howard St	Quincy
Not Named in Database	111 Shurtleff St	Chelsea
Griffin, Leslie E. House	112 Bartlett Rd	Winthrop

HISTORIC SITE NAME	ADDRESS	TOWN NAME
Not Named in Database	55 Manomet Ave	Hull
Hyde, Henry Dwight House	720 Jerusalem Rd	Cohasset
Mulvey, Arthur House	264 Forest Ave	Cohasset
Clark, Ellery Barn	262 Jerusalem Rd	Cohasset
Tilden, Charles F. House	187 South Main St	Cohasset
Tilden, Amos Kendall House	19 Elm St	Cohasset
Williams, John - Barker House	21 Barker Rd	Scituate
O'Riordan, Garrett J. Garages	115-135 Freeman St	Brookline
Not Named in Database	188 High St	Norwell
Spooner, E. House	173 Lincoln St	Norwell
Supple, William E. House	58 Brook St	Scituate
Not Named in Database	84 Everdean St	Boston
Not Named in Database	20 Grampian Way	Boston
Saint Andrew the Apostle Roman Catholic Rectory	38 Walk Hill St	Boston
Saint Clare Girls High School	200 Cummins Hwy	Boston
Jacobs, George Edwin House	114 Old Oaken Bucket Rd	Norwell
Pickering, Henry G. - Lee, James Stearns House	1 Otis Pl	Boston
Not Named in Database	30 Fremont St	Winthrop
Chamberlain, George House	74 Russell Ave	Watertown
Risman, Max House	77 Beach St	Sharon
Potter, Charles House	29 Huntington Ave	Sharon
Golden, John A. House	2 Bound Brook Ln	Cohasset
Saint Paul Gardens Apartment Building	74 Saint Paul St	Brookline
Ragan, Terrell M. House	1125 West Roxbury Pkwy	Brookline
Not Named in Database	31 Orvis Rd	Arlington
Not Named in Database	16 Colonial Dr	Arlington
Spear, Joseph House	176 Pleasant St	Arlington
Connors, Margaret E. House	34 High St	Newton
Peirce, Rev. Bradford K. House	89 Jewett St	Newton
Trowbridge, Theodore House	121 Hunnewell Ave	Newton
Fearing, Henry L. House	23 Pembroke St	Newton
Howe, Alden A. House	39-41 Wesley St	Newton
Wellington, Henry F. House	112-114 Newtonville Ave	Newton
Not Named in Database	169 Chapel St	Newton
Not Named in Database	15 Cottage Ct	Newton
Herrick, Thomas W. - Onthank, Alonzo S. House	80 Elm St	Newton
Avery, John House	45 Perkins St	Newton
Hastings, Frank C. House	370 Wolcott St	Newton
Not Named in Database	20 Oakland Ave	Newton
Johnson, Abijah S. - Haviland, Thomas Philip House	89 Grove St	Newton
Conkey, John A. - Richards, James Loren House	399 Newtonville Ave	Newton
Bowers, Charles E. - Hall, William C. House	10 Bowers St	Newton
Curtis, Charles - Wells, Benjamin T. House	23 Otis St	Newton
Church of the Redeemer	365 Hammond St	Newton
Richmond, Henry House	63 Monadnock Rd	Newton
Richardson, George F. House	44 Marshall St	Newton
Walker, Samuel A. House	44 Erie Ave	Newton
Strong's Block	1637-1651 Beacon St	Newton

HISTORIC SITE NAME	ADDRESS	TOWN NAME
Wardwell, Belle M. House	42 Plainfield St	Newton
Not Named in Database	49 Fairfax St	Newton
Not Named in Database	1240 Boylston St	Newton
Sweet, Irving W. House	58 Oak St	Newton
Not Named in Database	233-235 Commonwealth Ave	Newton
Not Named in Database	978 Watertown St	Newton
Not Named in Database	37-39 Milo St	Newton
Coward, John House	99 High St	Newton
Not Named in Database	293-311 Watertown St	Newton
Not Named in Database	18 Grove Hill Park Ave	Newton
Not Named in Database	29 Old Colony Rd	Newton
Not Named in Database	16 Melbourne Ave	Newton
Beard, Richard House	347 Central St	Newton
Not Named in Database	24 McCarthy Rd	Newton
Not Named in Database	77 Morrill St	Newton
Not Named in Database	69 Homestead St	Newton
Not Named in Database	25 Old England Rd	Newton
Not Named in Database	11 Colonial Ave	Newton
Not Named in Database	184-186 Linwood Ave	Newton
Not Named in Database	36 Melville Ave	Newton
Not Named in Database	34 Thaxter Rd	Newton
Not Named in Database	14 Aspen Ave	Newton
Pluta, Francis H. House	36 Central St	Newton
Not Named in Database	6 Richards Cir	Newton
Not Named in Database	21 Fredette Rd	Newton
Not Named in Database	6-8 Louise Rd	Newton
Cowin, Col. William Benton and Katherine Phister House	292 Prince St	Newton
Leonard, George F. House	19 Forest St	Newton
Hale, Henry S. House	21 Rockledge Rd	Newton
Not Named in Database	569-571 Commonwealth Ave	Newton
Not Named in Database	35 Leslie Rd	Newton
Not Named in Database	16-18 Elm Hill Pk	Boston
Not Named in Database	89 Warren Ave	Milton
Meagher, Stephen Augustus House	300 Blue Hills Pkwy	Milton
Not Named in Database	26 Harold St	Milton
Not Named in Database	16 Winthrop St	Milton
Hemlock Gorge Bridge	Boylston St	Newton
Not Named in Database	9 Sheafe St	Boston
Mead, Samuel H. Jr. House	28 Myrtle St	Medford
Hall, Isaac House	287-289 Riverside Ave	Medford
Pike - Haven Homestead Marker	161 Belknap Rd	Framingham
Mount Auburn Cemetery - Lawrence, Abbott Monument	580 Mount Auburn St	Watertown
Mount Auburn Cemetery - Whitney, Anne Lawn Marker	580 Mount Auburn St	Watertown
Mount Auburn Cemetery - Morse, Rep. Leopold Monument	580 Mount Auburn St	Watertown
Rodd, William House	6 Kahler Ave	Milton
Not Named in Database	6 Greenville St	Boston
Not Named in Database	9 Westbourne St	Milton
Not Named in Database	1206 Brook Rd	Milton

HISTORIC SITE NAME	ADDRESS	TOWN NAME
Leary, John House	42 Huntington Rd	Milton
Not Named in Database	34 Rowe St	Milton
Wheelock College - Longwood House	154-164 Riverway	Boston
Simmons College Residence Campus - Evans Hall	305 Brookline Ave	Boston
Tufts, Alfred House	182 Winthrop St	Medford
Orrock, George Carriage House	104 Spring St	Medford
Sherman, William Building	87 Spring St	Medford
Preston, George and Aurelia Z. - Johnson, John W. and Katherine A. House	17 Cudworth St	Medford
Eldredge, Elton and Elizabeth House	19 Pelham Rd	Weston
Boston Children's Hospital - Wolbach Building	55 Shattuck St	Boston
Not Named in Database	1 Webster Ave	Boston
Not Named in Database	12 Barry St	Randolph
Not Named in Database	14 Crawford St	Randolph
Not Named in Database	29 Crawford St	Randolph
Not Named in Database	2 Imrie St	Randolph
Not Named in Database	275-277 Canton St	Randolph
Not Named in Database	353-355 Canton St	Randolph
Not Named in Database	349-351 Canton St	Randolph
Not Named in Database	119 Newbury St	Brockton
Grimes, Charles House	36 Ames Ave	Canton
Not Named in Database	24 Avalon Rd	Milton
Brown, Clarence F. and Sarah Ellen Church Pratt - Leach, Walter B. and Jane C. House	16 Oakland Ave	Hanover
Not Named in Database	16 Harrison St	Brookline
Not Named in Database	48 Lighthouse Rd	Scituate
Nawn, Hugh and Henry Double Rental House	66-68 Rockland St	Boston
Route 24 Bridge over Oak Street	Rt 24	Brockton
Not Named in Database	86 Summer St	Brockton
Kingman, Isaac - Bosworth, Charles C. House	126 Summer St	Brockton
Not Named in Database	55 North Main St	Brockton
Pleasant Block	125 Pleasant St	Brockton
French, Gideon House	495 Commercial St	Braintree
Not Named in Database	295 Commercial St	Braintree
Hawes, Daniel - Mann, Dr. James	60 Common St	Wrentham
Wrentham State Hospital A Ward	Greeley Ave	Wrentham
Dunn - Sweet House	31 West Main St	Hopkinton
Not Named in Database	25 Grove St	Hopkinton
Southborough Poor Farm	98 Southville Rd	Southborough
Not Named in Database	14 Middle Rd	Southborough
Boynton, Otis House	87 Edgell Rd	Framingham
Linsey Hall - Framingham State College	Adams Rd	Framingham
Not Named in Database	14 Hayden St	Marlborough
Bigelow, John - Bigelow, Gershom House	327 Farm Rd	Marlborough
Framingham Town Hall	150 Concord St	Framingham
F. Gilbert Hills State Forest - CCC Powder Magazin	Mill St	Foxborough
Not Named in Database	16 Millbrook Rd	Medfield
Not Named in Database	283 North Main St	Sharon

HISTORIC SITE NAME	ADDRESS	TOWN NAME
Shea House	14 Main St	Dover
Cheney, Benjamin P. Gardener's House	4 Turtle Ln	Dover
Not Named in Database	15 Homestead Rd	Wellesley
Lawton, William House	57 South St	Needham
Cobb, Jonathan House	18 Norfolk St	Dedham
Grover Cronin Department Store	223 Moody St	Waltham
Wolcott, Gov. Roger Caretaker House	1726 Canton Ave	Milton
Bliss, Elias J. House	49 Warren St	Brookline
Not Named in Database	18 Somerset Rd	Brookline
Not Named in Database	128 Boylston St	Brookline
Not Named in Database	36 Hawthorne Rd	Milton
Not Named in Database	38 Deering St	Boston
Not Named in Database	19-23 Academy Hill Rd	Boston
Rotthery, John J. E. House	80 Mason Terr	Brookline
Clarke, Arthur - Graffam, Peter House	17 Osborne Rd	Brookline
Not Named in Database	7 Eliot St	Boston
Not Named in Database	109 Irving St	Cambridge
Not Named in Database	75-77 Norfolk St	Cambridge
Davenport - Allen and Endicott Factory West Wing	Osborn St	Cambridge
Green, Joseph Three-Family House	51 Saint Germain St	Boston
Volpe Center - High Rise Laboratory	2 Potter St	Cambridge
Kirby, Charles House	15 Marlborough St	Boston
Not Named in Database	21 Allen St	Somerville
Not Named in Database	57 Trull St	Somerville
Union Railway Car Barn	613-621 Cambridge St	Cambridge
Whiting, John Apartment House	91 Perkins St	Somerville
Applin, Benjamin House	7 Church Ct	Boston
Not Named in Database	427 Shawmut Ave	Boston
Not Named in Database	9-23 Knapp St	Boston
Not Named in Database	42-48 Waverly St	Boston
Tripp, W. Stanley House	122 Arlington St	Boston
Cox, George D. Row House	31 Worthington St	Boston
Mullen, John H. Apartment House	1690 Washington St	Boston
Marlboro Building	391-405 Washington St	Boston
Kneisel, James and Joseph House	14 Billings St	Boston
Not Named in Database	51-53 Fargo St	Boston
Randolph Almshouse	Amvets Ln	Randolph
Burrage, Albert Summer House - Needles, The	1 Camp Kiwanee Rd	Hanson
Quincy Granite Railway Incline	Mullin Ave	Quincy
Miller, M. Clarabell House	76 Monroe Rd	Quincy
Record, Jonathan Dexter House	39-41 Grandview Ave	Quincy
Person, Hanna House	288-292 Whitwell St	Quincy
Mount Wollaston Cemetery Office	20 Sea St	Quincy
Higgins, William J. Three Decker	77 Farragut Rd	Boston
Dravo Revolving Cranes and Tower	97 East Howard St	Quincy
Not Named in Database	70 Putnam St	Weymouth
Not Named in Database	1210 Commercial St	Weymouth
Not Named in Database	44 Eutaw St	Boston

HISTORIC SITE NAME	ADDRESS	TOWN NAME
Not Named in Database	26 Shurtleff St	Chelsea
Chapman - Sawyer House	82 Loring Rd	Winthrop
Revere Beach Reservation Restroom	Oak Island St	Revere
Damstra, Sytze House	92 Fort Hill St	Hingham
Whiton, Matthew House	421 Main St	Hingham
Barnes, William T. Jr. House	502 North Main St	Cohasset
Joy, Bela Barn	265 South Main St	Cohasset
Sladen, John E. House	42 Elm Ct	Cohasset
NY, NH & H Railroad Bridge over Sudbury Reservoir	Conrail	Southborough
Sherman, Israel H. House	308 Old Oaken Bucket Rd	Scituate
Garrett, Daniel W. Carriage Barn	259 Kent St	Brookline
Man, Ebenezer House	253 River St	Norwell
Dunbar, Curtis - Ferrari, G. B. and John House	17 Bowdoin St	Boston
Camp Wonderland - Lakeview House	186 Massapoag Ave	Sharon
Not Named in Database	54 Water St	Walpole
Saint Polycarp's Roman Catholic Church Rectory	114 Temple St	Somerville
Welsh, Michael - O'Flynn, Mary E. House	121 West St	Malden
Morse - Bowditch, Granville Barn	178 East Union St	Ashland
Leighton, Herbert M. House	58 Glendale Rd	Sharon
Not Named in Database	69 Pinckney St	Boston
Not Named in Database	17 Willow St	Boston
Smith's General Store	181 Washington St	Easton
McInerney, Elizabeth C. Two-Family House	26-28 Saint Albans Rd	Boston
Handrahan, Arthur W. House	23 Ledge Way	Cohasset
Not Named in Database	14-16 Union Pl	Braintree
Not Named in Database	432-434 Washington St	Braintree
Washburn, Solomon House	231 Thompson St	Middleborough
Not Named in Database	85 East St	Wrentham
Fiorani, Louis House	42 Lincoln St	Franklin
McKenny, William - Foley, James House	13 Fenton St	Hopkinton
Wolf Pen Farm Pasture	50-52 Sears Rd	Southborough
Not Named in Database	193 Woodland Rd	Southborough
Bacon, Martin H. Barn	49R Edmonds Rd	Framingham
Flory House	52 Broad St	Marlborough
Not Named in Database	55 Water St	Marlborough
Not Named in Database	76 Rice St	Marlborough
Not Named in Database	177 Howe St	Marlborough
Marlborough Center Street System	Main St	Marlborough
Morse, Joseph House	418 Farm Rd	Marlborough
Whitney Station	50 Whitney St	Sherborn
Stone, Royal House	137 Hunting Ln	Sherborn
Mansfield, John House	851 Worcester Rd	Wellesley
Wood, William House	358 Fruit St	Mansfield
Spring Brook Cemetery - Card Memorial Chapel	Spring St	Mansfield
Orvis, Helen House	9 Summit Rd	Wellesley
Whitelaw, Alexander House	83 Walnut St	Wellesley
Not Named in Database	585 High St	Westwood
Not Named in Database	15 Parker St	Westwood

HISTORIC SITE NAME	ADDRESS	TOWN NAME
Gourgas, John Lewis III Barn	178 Boston Post Rd	Weston
Saltonstall, Richard Statue	Charlesbank Rd	Watertown
Bellows, Albert J. House	1 Seminary St	Boston
Farrell, Andrew House	11 Southbourne Rd	Boston
Campbell, Charles F. House	70 Morton Rd	Milton
Hardy, Horatio House	67-69 Walk Hill St	Boston
Fisk, Hypolitus C. House	221 Fairmount Ave	Boston
Ludovic, Hiram House	9 Bourne St	Boston
Huntington, Margaret A. House	58 Robeson St	Boston
Wales, William House	38 Everton St	Boston
Woods, Kate M. House	48 Parsons St	Boston
Not Named in Database	14 Thomas St	Boston
Fox, Benjamin Building	154-160 Salisbury Rd	Brookline
Not Named in Database	48 Newton St	Belmont
Sawyer, Meyer Building	1162 Beacon St	Brookline
Bartlett, Joseph House	1384-1392 Massachusetts Ave	Cambridge
Harvard Trust Company	1414 Massachusetts Ave	Cambridge
Thayer, Bertha House	44 Garfield St	Cambridge
Robie, Alma M. House	14 Billingham St	Somerville
Not Named in Database	108-110 Auburn St	Cambridge
Prospect Congregational Church	99 Prospect St	Cambridge
Not Named in Database	35 Temple St	Somerville
Austin House	18 Mead St	Somerville
Ireland, Samuel House	117 Washington St	Somerville
Not Named in Database	15 Milford St	Boston
Harvard Bridge	Massachusetts Ave	Boston
Not Named in Database	56 Waverly St	Boston
Not Named in Database	1117 River St	Boston
Jenkins, Charles E. House	23 Park St	Boston
Post Office Square Building	77-83 Milk St	Boston
Radford, Benjamin F. House	9 Franklin Terr	Boston
Petts Building	173-179 Portland St	Boston
Bigelow School	350 West Fourth St	Boston
Williams, Rev. J. J. House	267 West Third St	Boston
O'Donnell School	33 Trenton St	Boston
Not Named in Database	6 Harris Ave	Boston
Stone, Jasper House	249 Bunker Hill St	Boston
Not Named in Database	13 Beacon St	Chelsea
West Fifth Street Bridge over Conrail	West Fifth St	Boston
Lane, Zenas M. House	31 Union St	Rockland
Niles, Rev. Albert C. House	16 Fogg Rd	Weymouth
Not Named in Database	246 Plymouth St	Halifax
Drake, Nathaniel House	277 Grove St	Kingston
Josselyn, Cyrus B. House	113 King St	Hanover
Curtis, Benjamin House	179 Union St	Hanover
Not Named in Database	1045 Main St	Hingham
Finnish Lutheran Church	81-83 Suomi Rd	Quincy
Jacobson, John House	7 Lawton Rd	Quincy

HISTORIC SITE NAME	ADDRESS	TOWN NAME
Graham, John R. Obelisk	20 Sea St	Quincy
Not Named in Database	69 Edison Pk	Quincy
Not Named in Database	110 Hibiscus Ave	Weymouth
Braintree - Weymouth Pumping Station	Kilby St	Quincy
Not Named in Database	31 Randall Ave	Weymouth
City Hospital Building	Long Island Rd	Boston
Bellevue Apartments	34 Trident Ave	Winthrop
Cushing, Jonathan House	659 Main St	Hingham
Gill, Samuel House	59-61 Pleasant St	Hingham
Not Named in Database	697 Country Way	Scituate
George, Antonio House	119 Border St	Cohasset
Smith, Charles Orchard House	66 Nichols Rd	Cohasset
Cochran, Joseph House	46 Eliot Cresc	Brookline
Healey, Martin House	709 Hammond St	Brookline
Sealis, Richard - Jackson, Samuel House	70 Brook St	Scituate
Not Named in Database	6 Ford Pl	Scituate
Johnson, Oscar Garage	24 Evans Rd	Brookline
Not Named in Database	31 Cedar St	Wellesley
Muir, Anne D. House	475 Jerusalem Rd	Cohasset
Wilkins, Samuel F. House	33 Grasshopper Ln	Scituate
Hyland, Samuel Jr. House	48 Cedar St	Scituate
Rugo, Joseph F. House	36 Hinckley Rd	Milton
Not Named in Database	29 Garfield Rd	Milton
Carney, Eleanor House	25 Locust Rd	Cohasset
Hubbard, Charles Townsend Maid's Cottage	153 Ridgeway Rd	Weston
Nash, Noah House	50 Beaver Dam Rd	Scituate
Not Named in Database	94 Beaver Dam Rd	Scituate
Not Named in Database	54 Grampian Way	Boston
Grove Hall Welfare Building	515 Blue Hill Ave	Boston
Stony Brook Reservation - West Boundary Road	West Boundary Rd	Boston
Collins, William J. House	86 North Main St	Sharon
Fox, Patrick House	97 South Ave	Natick
Thaxter, J. Blake Jr. House and Office	808 C J Cushing Hwy	Cohasset
Nichols, Richard C. House	49 Brimmer St	Boston
Not Named in Database	32 West St	Medford
Not Named in Database	75 Cotting St	Medford
Cook, Washington House	93 Billings St	Sharon
Darrow, William G. House	4 Goodrich Pl	Sharon
Lowney, Walter M. Chocolate Factory Reservoir	150 Oakland St	Mansfield
Keller, Helen Adams Memorial	5 Common St	Wrentham
Rathbun Brothers Double House	128-130 East St	Wrentham
Wrentham State School Employee Housing 8	Bryant Ave	Wrentham
Wrentham State School Farm - Grounds Crew Shed	Finch Rd	Wrentham
Shurtlief, John G. - Woodbury, George H. House	31 Hayden Rowe St	Hopkinton
Walker House	172 Framingham Rd	Marlborough
Mauro, Pasqual Roadside Farmstand	124 Turnpike Rd	Southborough
Not Named in Database	45 Cherry St	Ashland
Childs, L. F. House	19 Winter St	Framingham

HISTORIC SITE NAME	ADDRESS	TOWN NAME
Bothfeld, Henry E. Garage	89 Woodland St	Sherborn
Not Named in Database	24 Shawmut Ave	Wayland
Cottage, The - Hunnewell Estate	848 Washington St	Wellesley
Not Named in Database	14 Poquanticut Ave	Easton
Rosen, August House	33 Seaver St	Easton
Stoughton Railroad Bridge over Bolivar Street	Bolivar St	Canton
Comiskey, Michael W. House	129 Dedham St	Dover
Not Named in Database	41 Bradford Rd	Wellesley
Rodman, W. A. House	27 Forest St	Wellesley
Not Named in Database	166 Village Ave	Dedham
Not Named in Database	19 Southbourne St	Boston
Bryant, Henry F. House	61 Clark Rd	Brookline
Not Named in Database	42 Welland Rd	Brookline
Colman, Rev. Henry Carriage House	18 Oakland Rd	Brookline
Katz, Max House	340 Kent St	Brookline
Milton-Boston Milestone	11 Babcock St	Milton
Not Named in Database	40 Moreland St	Boston
Rooney, John A. House	100 Grayfield Ave	Boston
Not Named in Database	3 Stults Rd	Belmont
Not Named in Database	566 School St	Belmont
Kaplan, A. Building	1004-1010 Beacon St	Brookline
Not Named in Database	22 Francis Ave	Cambridge
Not Named in Database	65 Francis Ave	Cambridge
Cliff, Zebedee E. House	29 Powder House Terr	Somerville
Paine, Robert Treat Jr. Town House	1 Queensberry St	Boston
Hotel Vendome	160 Commonwealth Ave	Boston
Bradley, William House	179 Commonwealth Ave	Boston
Not Named in Database	27 Worcester Sq	Boston
Not Named in Database	3 Haven St	Boston
Andrews, Frank W. Stable	35 Stanhope St	Boston
Potter, Asa House	35 Fairfield St	Boston
Gahm, Joseph and Son Bottling Plant	340 C St	Boston
Not Named in Database	2 Ringgold St	Boston
Not Named in Database	97 Waltham St	Boston
Arlington Street Church	351-355 Boylston St	Boston
Not Named in Database	827-829 Boylston St	Boston
Parker, Daniel Pinckney and Mary Weeks - Harriet Crowninshield House	89 Beacon St	Boston
Not Named in Database	59 White St	Boston
Ditson, Oliver Building	178-179 Tremont St	Boston
Not Named in Database	236-240 Cambridge St	Boston
Stone, Phineas J. Double House	112-114 Bartlett St	Boston
Not Named in Database	210-218 Commercial St	Boston
Not Named in Database	5 Eldridge Pl	Chelsea
Bridgewater Water Company Pump House	High St	Bridgewater
Whiting, Marlborough House	119 Elm St	East Bridgewater
Mullin, John F. House	69 Maplewood Ave	Holbrook
Whitcomb, Joseph House	211 North Franklin St	Holbrook

HISTORIC SITE NAME	ADDRESS	TOWN NAME
Brooks, John Store	1152 Main St	Hanover
Marinelli, Marianna House	102 President's Ln	Quincy
Sherman, C. T. House	44 Greenleaf St	Quincy
Not Named in Database	19 Randall Ave	Weymouth
Not Named in Database	1236-1242 Commercial St	Weymouth
Not Named in Database	501 East St	Weymouth
Not Named in Database	117-119 Winnisimmet St	Chelsea
Mayo, Harold - Whittemore, Lester House	153 Circuit Rd	Winthrop
Everbeck, George House	64 Cliff Ave	Winthrop
Horse Watering Trough	North Shore Rd	Revere
Howard, William House	328 Main St	Hingham
Dill, Lemuel House	17 Green St	Hingham
Pratt, John - Fox, Capt. Philip House	156 North Main St	Cohasset
Tower, Capt. Abraham H. House	45 North Main St	Cohasset
Souther, Louis C. House	5 Great Brewster Trail	Cohasset
McElwain, J. Franklin House	253 Atlantic Ave	Cohasset
Whitcomb, Lawrence House	128 Crafts Rd	Brookline
Charlestown Navy Yard - Building 108 - Power Plant	Navy Yard	Boston
Tower Court - Wellesley College	Wellesley College	Wellesley
Not Named in Database	275 Main St	Kingston
Magoun, Celia Chapel	974 Plain St	Marshfield
Lawson, Thomas W. Fire Department Building	21 Manor Rd	Scituate
Jackson, Roland House	62 Tilden Rd	Scituate
Soule, Thomas Stable	100 Powder Point Ave	Duxbury
Delano, Henry S. and Keziah House	47 Cove St	Duxbury
Camp Kiwanee - Concrete Staircase	1 Camp Kiwanee Rd	Hanson
Saint Anselm Roman Catholic Church	100 Landham Rd	Sudbury
Not Named in Database	23 Standish Rd	Milton
Not Named in Database	16 Austin St	Milton
Not Named in Database	17 Bullard St	Dedham
Crissamore, William J. House	11 Old Pasture Rd	Cohasset
Not Named in Database	57 Ox Bow Rd	Weston
Bush Pond	Lawrence St	Norfolk
Hunt, Charles E. House	184 Tiffany Rd	Norwell
White, William House	12 Lafayette St	Randolph
Fuller, C. House	83 Old Harbor St	Boston
Haskell, Thomas F. House	78 Revere St	Boston
Talbot, Samuel Jr. - Raymond, Charles E. House	18 Temple St	Boston
Not Named in Database	47 Waltham St	Boston
Brigham, Mathias - Farwell, E. House	69 Summer St	Natick
Rumney Marsh Burying Ground - Winthrop, Dean Stone	Butler St	Revere
East Milton Fire Station	525 Adams St	Milton
Not Named in Database	31 Maple Ave	Sudbury
Belcher, William Torrey House	20 South St	Easton
Not Named in Database	294 Chestnut Ave	Boston
Hobart, Leonard M. Double House	68-70 Central Ave	Braintree
Pennock House	85 Washington St	Braintree
Not Named in Database	14 Tingley St	Braintree

HISTORIC SITE NAME	ADDRESS	TOWN NAME
Not Named in Database	24 West St	Medway
Not Named in Database	80 West St	Medway
Not Named in Database	82 East St	Wrentham
Mann, Solomon House	5 Union St	Norfolk
Not Named in Database	26 Grove St	Hopkinton
Jackson, James - Pike, J. Newton House	6 Cherry St	Ashland
Federated Church of Ashland	118 Main St	Ashland
McCarthy, M. J. House	52 Valley St	Marlborough
Marlborough First Methodist Church	52 Church St	Marlborough
Not Named in Database	167 East Main St	Marlborough
Brigham, Dennison House	297 East Main St	Marlborough
Woodland Farm - Leland House	104 Woodland St	Sherborn
Fleming, John House and Willow Ware Factory	58 Maple St	Sherborn
Second Schaller House	70 Eliot St	Natick
Tolman House	242 Edge Hill Rd	Sharon
Guild, Aaron Elementary School	Washington St	Norwood
Not Named in Database	10 Ingraham Rd	Wellesley
Not Named in Database	56 Arnold Rd	Wellesley
Edes, Peter House	151 Oakland St	Wellesley
Ware, Ephraim House	200 Oakland St	Wellesley
Fisher House	540 High St	Westwood
Saint John's Episcopal Church	97 Deerfield St	Westwood
Southeast District Schoolhouse #5	215 South Ave	Weston
Not Named in Database	33 Weybridge Ln	Brookline
Not Named in Database	71-73 Highland Rd	Brookline
Smith, Azariah House	20 Hawthorn Rd	Brookline
Hotel Kempford	72 Walnut St	Brookline
Saint Catherine of Siena Roman Catholic Church	Vine St	Boston
Not Named in Database	11 Fairfax Rd	Milton
Not Named in Database	40 Charlotte St	Boston
Plante, Pierre O. House	11 Bourne St	Boston
Not Named in Database	30 Norfolk St	Boston
McPherson, William G. Three Decker	38 Robeson St	Boston
Not Named in Database	24-26 Fairview Ave	Belmont
Pierce Arrow Auto Sales Showroom and Garage	175-179 Amory St	Brookline
Edgerton, W. L. House	61 Atherton St	Somerville
Not Named in Database	2 Wabon St	Boston
Hobbs, Warren House	313 Commonwealth Ave	Boston
Potter, Asa House	38 Fairfield St	Boston
Baxter, George L. House	27 Warren Ave	Somerville
Glidden, Walter House	380 Broadway	Somerville
Not Named in Database	48 Gray St	Boston
Not Named in Database	15 Rowell St	Boston
Not Named in Database	567 Massachusetts Ave	Boston
Connor, James Row House	88 G St	Boston
Not Named in Database	7 Taylor St	Boston
Standish, Lemuel M. - Woodbury, Charles House	21 Essex St	Boston
Flint, H. G. Three Decker	208 L St	Boston

HISTORIC SITE NAME	ADDRESS	TOWN NAME
Not Named in Database	233 Friend St	Boston
Boston Lunatic Hospital - Cottage #4	591 Morton St	Boston
Not Named in Database	51 Union St	Holbrook
Whitcomb, Charles Gordon House	127 South Franklin St	Holbrook
Faxon, Edward House	311 North Franklin St	Holbrook
Browne, Walston E. House	228 Washington St	Abington
Rockland Street Primary School	108 Rockland St	Abington
Reed Family Burial Ground	615-645 Front St	Weymouth
Hammond, Dr. Josiah Sturtevant House	166 Main St	Plympton
Drew, Walter House	35 Pierce St	Milton
Not Named in Database	165 Monroe Rd	Quincy
Not Named in Database	15 Saville Ave	Quincy
Not Named in Database	26-28 Baxter St	Quincy
Brogan, James House	72 Merrymount Rd	Quincy
Outside Machinists Shop	97 East Howard St	Quincy
Maintenance Sheet Metal Shop	97 East Howard St	Quincy
McMyler Hammerhead Revolving Crane	97 East Howard St	Quincy
Number 7 Warehouse	97 East Howard St	Quincy
Not Named in Database	118 High St	Weymouth
Grand Army Memorial Hall	358 Main St	Hingham
Best Realty Trust Company	119 South St	Hingham
Woodward, Capt. Joseph House	44 Spring St	Hingham
South Shore Music Circus - Rest Rooms	Sohier St	Cohasset
Not Named in Database	10 Mordecai Lincoln Rd	Scituate
Furber, Thomas Franklin House	119 North Main St	Cohasset
Channing, Francis A. Barn	36 Sohier St	Cohasset
Long, Harry Vinton House	100 Whitehead Rd	Cohasset
Hatch Mill Dam	Union St	Marshfield
Prior, Jabez House	227 Bay Rd	Duxbury
First Baptist Church of Scituate Parsonage	660 Country Way	Scituate
Weston, Thomas III - Holt, Lillian C. House	184 Marshall St	Duxbury
Not Named in Database	16 Pillon Rd	Milton
Jenkins, Franklin A. House	9 Locust Rd	Cohasset
Molloy, Valentine Double House	52 Telegraph St	Boston
Armstrong, Samuel Turrell House	35 Beacon St	Boston
Gate of Heaven Roman Catholic Church School	609 East Fourth St	Boston
Shell Eastern Petroleum Products Office Building	677 Beacon St	Boston
Forest Hills Cemetery - Slocum Memorial	95 Forest Hills Ave	Boston
Camp Gannett Storage Shed	174 Lakeview St	Sharon
Joseph, Antoine House	300 Cross St	Norwell
Harrington, James L. House	3 Norman Todd Ln	Cohasset
Fairview Cemetery - Spanish American Memorial	45 Fairview Ave	Boston
Not Named in Database	108 Highland St	Dedham
Conlan, Patrick House	56 Lincoln St	Easton
Milton Academy - Robbins House	170 Centre St	Milton
Reynolds, James House	23-25 Fifield St	Watertown
Merrill, William House	147-149 Irving St	Watertown
Cuddy, Dr. Thomas House	33 Walnut St	Natick

HISTORIC SITE NAME	ADDRESS	TOWN NAME
Hathaway, Granville C. House	36 Walnut St	Natick
Field, Roswell E. - Wilbur, Lemuel K. House	33 Columbus Ave	Easton
Not Named in Database	64 Mount Vernon St	Boston
Not Named in Database	59 West Cedar St	Boston
Nunan, Elisha House	14-16 Stoneleigh Rd	Watertown
Not Named in Database	27 Worcester St	Boston
Lillard, Col. Walter H. House	33 Cedar Ln	Cohasset
Plymouth Cordage Company Worker Housing	20-22 Hedge Rd	Plymouth
Fischman, Leon H. House	44 Beresford Rd	Brookline
Not Named in Database	19 Hilltop Rd	Brookline
Payson, Richard C. House	284 Woodland Rd	Brookline
Culhane, Thomas P. Apartment House	7 Bates Rd	Arlington
Ellis, Rufus Worker Housing	16 Richardson Rd	Newton
Not Named in Database	32 Williams St	Newton
Mulcahy, James House	68-70 Gardner St	Newton
McNamara, Michael House	113 Pearl St	Newton
Russell, Joseph House	15 Orchard St	Newton
Burgess, George A. House	11 Fairview St	Newton
Corey, Harry House	12 Copley St	Newton
Evangelical Baptist Church	23 Chapel St	Newton
Columbus Building	132-136 Adams St	Newton
Farnsworth, Ezra House	1434 Washington St	Newton
Howland, David House	129 Chestnut St	Newton
Colman, W.F. House	3 Orris St	Newton
Adams, Rev. George M. House	93 Hancock St	Newton
Sylvester, Austin T. House	270 Linwood Ave	Newton
Langtry, Joseph House	133 Lowell Ave	Newton
Sacred Heart School	72 Crescent Ave	Newton
Read, Henry H. House	15 Rice St	Newton
Hoar, David House	1129 Beacon St	Newton
Singleton House	64 Erie Ave	Newton
Smith, Isaac House	74-76 Rockland Pl	Newton
Fisher, Willis R. House	8 Pilgrim Rd	Newton
Fleming, Edwin House	206 Waltham St	Newton
Pushee, Emma J. House	159 Prince St	Newton
Not Named in Database	127 Park St	Newton
Not Named in Database	96 Monadnock Rd	Newton
Jackson, William K. House	169 Chestnut Hill Rd	Newton
Not Named in Database	9 Bonmar Cir	Newton
Not Named in Database	84 College Rd	Newton
Not Named in Database	17 Charlotte Rd	Newton
Stuart, Timothy House	101 Pearl St	Newton
Not Named in Database	449 Washington St	Newton
Not Named in Database	420 Watertown St	Newton
Not Named in Database	43 Gate House Rd	Newton
Not Named in Database	52 Stone Ave	Newton
Not Named in Database	5 Tennyson Rd	Newton
Not Named in Database	30 Bontempo Rd	Newton

HISTORIC SITE NAME	ADDRESS	TOWN NAME
Not Named in Database	22 Avery Path	Newton
Thomas, Abraham - Dunn, Alice House	22 School St	Newton
Not Named in Database	29 Lewis St	Newton
Wiley, Herbert A. House	29 Grove St	Newton
Richman, Ralph E. House	56 Woodland Rd	Newton
Not Named in Database	128 Hanson Rd	Newton
Wheeler, Asahel Barn	120 Webster St	Newton
Broderick, Andrew House	86 Dalby St	Newton
Not Named in Database	28 Clinton St	Newton
Bravo, Samuel House	18 Devon Terr	Newton
Not Named in Database	14 Bowdoin St	Newton
Bacon, Lewis H. House	703 Chestnut St	Newton
Not Named in Database	6 Angier Cir	Newton
Not Named in Database	17 Lancaster Rd	Newton
Not Named in Database	55 Harold St	Milton
Not Named in Database	51 Oakwood Rd	Newton
Winslow Cemetery - Phillips Family Lot	Winslow Cemetery Rd	Marshfield
Childs, Josiah - Hanson, Matthew B. House	20 Nixon Rd	Framingham
Harris, Marks Three Decker	65 Intervale St	Boston
Not Named in Database	28 Greenville St	Boston
Not Named in Database	255 Blue Hills Pkwy	Milton
Shaw, Brackley House	77 Englewood Ave	Boston
Not Named in Database	114-116 Otis St	Milton
Not Named in Database	72 Huntington Rd	Milton
Not Named in Database	59 Governors Rd	Milton
Beth Israel Hospital - Service and Operating Building	320-350 Brookline Ave	Boston
Not Named in Database	9 Vancouver St	Boston
Not Named in Database	187 North St	Boston
Medford Old Post Office	38 High St	Medford
Esa, Leon Fruit Stand	425 Salem St	Medford
Not Named in Database	15 Park Street Ct	Medford
Paine, Rufus Jinks House	243 School St	Mansfield
Chafee, Emory and Belle House	36-38 Cushing Ave	Belmont
Kenerson, Gusteen and Mary House	51 Newell Rd	Newton
Temple Beth Am	871 North Main St	Randolph
Not Named in Database	11 Imrie St	Randolph
Not Named in Database	29 Sunset Dr	Randolph
Isenberg, Abraham and Thelma Sissenwine House	20 Ascenta Terr	Newton
Not Named in Database	19-21 Avalon Rd	Milton
Not Named in Database	114 Valley Rd	Milton
Cutter, Fred House	11 Spafford Rd	Milton
Fowler, Frank House	28 Spafford Rd	Milton
Sicotte, Arthur H. Garage	24 Elba St	Brookline
Donahue, Christpher P. Garage	90-92 Toxteth St	Brookline
Not Named in Database	47 Addington Rd	Brookline
Not Named in Database	11 Spooner St	Easton
Frothingham Memorial Park Caretaker's Cottage	46 Sheridan St	Easton
Post, Dr. Abner Caretaker's Barn	240 South Ave	Weston

HISTORIC SITE NAME	ADDRESS	TOWN NAME
Not Named in Database	25 Lighthouse Rd	Scituate
Rose, Fabius House	8 Carlisle St	Boston
Not Named in Database	178 Forest Ave	Brockton
Howard, Embert House	403 Main St	Brockton
Douglas Block	16 North Warren Ave	Brockton
Brockton Fire Station No. 4	324 Crescent St	Brockton
Brockton VA Hospital - Water Pump House	940 Belmont St	Brockton
East Braintree Methodist Church	180 Commercial St	Braintree
Metcalf, F. House	491 Hartford Ave	Bellingham
Wiley, Amos House	364-366 South St	Wrentham
McEvoy, Michael House	8 Cedar St	Hopkinton
Saint Mark's School - Barber, William Cottage	25 Marlborough Rd	Southborough
Not Named in Database	5 Latisquama Rd	Southborough
Mulligan House	92 Washington St	Marlborough
Not Named in Database	185 Church St	Marlborough
Not Named in Database	81 Essex St	Marlborough
Sanger, Emerline House	97 Maple St	Sherborn
South Framingham Common	60 Concord St	Framingham
Davenport, Harrie L. - Tufts, Henry S. House	15-17 Milton St	Framingham
Not Named in Database	107 Love Ln	Weston
Pratt House	793 East St	Walpole
Pendergast Circle Southbound Bridge over Route 1	Nahaton St	Norwood
Clapp, Fred House	3 Purchase St	Easton
Hollis, Mabel House	27 Chestnut St	Wellesley
Not Named in Database	152 Boston Post Rd	Weston
Not Named in Database	349 Crescent St	Waltham
Waltham Watch Company Worker Housing	14-16 Orange St	Waltham
Havey Beach Parental School for Boys Stable	1380 VFW Pkwy	Boston
Moore, Patrick J. House	8 Sheathe St	Brookline
Pratt House	154 Hyslop Rd	Brookline
Not Named in Database	70 Patten St	Boston
Not Named in Database	156-158 Cypress St	Brookline
Farnsworth, Walter House	135 High St	Brookline
Not Named in Database	325 Hillside St	Milton
Weld, Dr. Christopher M. House	793 Centre St	Boston
Not Named in Database	124 Marcella St	Boston
Not Named in Database	8 Rockledge St	Boston
Not Named in Database	21 Warwick St	Boston
Not Named in Database	11 Saint Marks Rd	Boston
Saint John's Seminary Chapel	9 Lake St	Boston
Jacobs, Elisha House	17 Downer Ct	Boston
Not Named in Database	13-15 Allston St	Boston
Not Named in Database	36 Alveston St	Boston
Not Named in Database	40 Griggs Rd	Brookline
Brooks, Amy C. House	167 Babcock St	Brookline
Merrill, Luther Rowhouse	41-45 Carlton St	Brookline
Holbrook, Julia A. House	15 Campbell Pk	Somerville
Not Named in Database	161 West Brookline St	Boston

HISTORIC SITE NAME	ADDRESS	TOWN NAME
Not Named in Database	226 Hemenway St	Boston
Hotel Eliot	66 Austin St	Cambridge
Stubbs, S. S. Building	9 Albemarle St	Boston
Jackson, H. C. House	208 Commonwealth Ave	Boston
Henderson, W. H. Building	12 Follen St	Boston
Henderson, W. H. Building	14 Follen St	Boston
Not Named in Database	15 Maple Ave	Cambridge
Couch, Dr. - Arnold House	56 Bow St	Somerville
Sturtevant, Hazen House	31 Warren Ave	Somerville
Crumbie, William G. House	42 Bow St	Somerville
Not Named in Database	31-35 Clarendon St	Boston
Salada Tea Building	330 Stuart St	Boston
Not Named in Database	15 Montrose St	Boston
Not Named in Database	344-350 Boylston St	Boston
Not Named in Database	480 Boylston St	Boston
Gaston Building - Hong Loy Doo Restaurant	74 Harrison Ave	Boston
Silsbee, Nathan House	237 Beacon St	Boston
Weld, Stephen House	294 Beacon St	Boston
Bute Cottage	54 Cedar St	Boston
Appleton, Nathan Residence	39-40 Beacon St	Boston
Avery, Alden House	138 Newbury St	Boston
Simonds, Marshall Town House	72 High St	Boston
Not Named in Database	5 Tileston Pl	Boston
Hovey, Sarah Double House	443 Main St	Boston
Stevens, Dr. John House	18 Brackett St	Milton
Nordblom, Robert C. House	77 Reservoir Rd	Quincy
Not Named in Database	10 Shawmut Ave	Weymouth
Not Named in Database	8-10 Monmouth St	Boston
Not Named in Database	56 Hawthorn St	Chelsea
Broadway House - Park Hotel	171 Winnisimmet St	Chelsea
Not Named in Database	28 Shurtleff St	Chelsea
Not Named in Database	57 Kimball Rd	Chelsea
Wilder, Crocker House	682 Main St	Hingham
Cohasset Academy	29 Beach St	Cohasset
Beacon Street Mall	Boston Common	Boston
Charlestown Navy Yard - Bldg 258 - Police Shelter	Navy Yard	Boston
Faunce, Charles C. House	31 Wapping Rd	Kingston
Mayflower Congregational Church	209 Main St	Kingston
Peterson, Daniel House	105 Standish St	Duxbury
Brown, Amos House	341 Washington St	Duxbury
Rodgers, Clift House	563 Pleasant St	Marshfield
Not Named in Database	169 First Parish Rd	Scituate
Newcomb, Levi House	9 Mann Lot Rd	Scituate
Camp Kiwanee - Dock H	1 Camp Kiwanee Rd	Hanson
The Spirit of Life	120 Seaver St	Brookline
Franklin World War I Monument	Main St	Franklin
Not Named in Database	25 Surfside Rd	Scituate
Not Named in Database	5 Tilden Ave	Scituate

HISTORIC SITE NAME	ADDRESS	TOWN NAME
Not Named in Database	79 Blue Hills Pkwy	Milton
Not Named in Database	46 Main St	Norfolk
Burrill, I. Shoe Shop	59 High St	Norwell
Wilder, Laban House	225 High St	Norwell
Not Named in Database	115 Union St	Randolph
Lahey Clinic	605 Commonwealth Ave	Boston
Kiddie Kamp Cabin	161 Lakeview St	Sharon
Caswell, P. House	116 South Ave	Natick
Mayer, George A. House	74 Summer St	Weymouth
Mount Auburn Cemetery - Perkins, Thomas Handasyd Dog	580 Mount Auburn St	Watertown
Spring, Romley House	21 Charles River Sq	Boston
Perkins School for the Blind - Hilton Building	175 North Beacon St	Watertown
Whitney, Theodore Train Stable	245 Highland St	Milton
Miller, Arthur E. House	75 Brook Rd	Sharon
North Bellingham Cemetery - Holbrook, J. Marker	Hartford Ave	Bellingham
Not Named in Database	41 Hancock St	Boston
Pondville Cemetery - Ware, Daniel Stone	Everett St	Norfolk
Sheean, Benjamin Two-Family House	17 Fenwood Rd	Boston
Mitchell, Joseph House	84 Doane St	Cohasset
Glover, George House	14-16 Linden St	Boston
Dorchester Associates Apartments	497 Columbia Rd	Boston
Saint Francis of Assisi Roman Catholic Church	Washington St	Braintree
Soule Street Sawmill	37 Soule St	Middleborough
Silva, Joseph House	485 South St	Wrentham
Four Corners School	160 East Central St	Franklin
Mount Auburn Cemetery	Mount Auburn St	Hopkinton
Not Named in Database	95 Southville Rd	Southborough
Howard, I. House	30 Clifford St	Southborough
Farnum, Joseph E. - Lamphrey, Mary House	4 Upland Rd	Southborough
Framingham Center Common Watering Trough	Oak St	Framingham
Morse, George H. House	42 Maple St	Marlborough
Stowe, J. House	96 East Main St	Marlborough
Not Named in Database	87 Warren Ave	Marlborough
Not Named in Database	38 Perry St	Sherborn
Stratton, Aaron House	29 Coolidge St	Sherborn
Medfield State Hospital - Ward B-3	45 Hospital Rd	Medfield
Foxborough State Hospital - Employee Home	Chestnut St	Foxborough
Foxborough State Hospital - O Ward	Chestnut St	Foxborough
Newcomb, Jonathan Tavern	16 Burt St	Norton
Powder House Ledge Marker	1808 Great Plain Ave	Needham
Not Named in Database	148 Lake Shore Dr	Westwood
Not Named in Database	48 Hampton Rd	Westwood
Eaton House	406 Canton St	Westwood
Miskell, Timothy House	352 Clyde St	Brookline
Lincoln, William H. Primary School	31 Hedge Rd	Brookline
Russell, Daniel W. House	3 Gorham Ave	Brookline
Not Named in Database	6 Newbern St	Boston
Not Named in Database	308-312A Harvard St	Brookline

HISTORIC SITE NAME	ADDRESS	TOWN NAME
Not Named in Database	24 Kenton Rd	Boston
Boden, William F. House	375 Hillside St	Milton
Not Named in Database	6 Waldo Rd	Milton
Not Named in Database	260 Canton Ave	Milton
Cox, George D. Row House	16 Wigglesworth St	Boston
Clark, William R. Town House	35 Coleman St	Boston
Smith, B. G. House	29 Monadnock St	Boston
Vassall - Waterhouse - Ware House	7 Waterhouse St	Cambridge
Not Named in Database	18 Francis Ave	Cambridge
Fruit Nut Cereal Company	259 Lowell St	Somerville
Williams, Henry B. Apartment Building	67 Hemenway St	Boston
Thomas - Pierce Apartment Building	69 Gainsborough St	Boston
Green, Joseph Three-Family House	33 Saint Germain St	Boston
Potter, Asa House	32 Fairfield St	Boston
Not Named in Database	50 Gray St	Boston
Williams, George H. House	88 Seaverns Ave	Boston
Not Named in Database	409 West Broadway	Boston
Winchell Elementary School	24 Blossom St	Boston
Dickerman, George House	50 Temple St	Boston
Stowell, A. and Company Jewellers Building	20-24 Winter St	Boston
Carlin, William J. Apartment House	1508-1518 Tremont St	Boston
Not Named in Database	358-362 Cambridge St	Boston
Not Named in Database	170 North Washington St	Boston
Brighton Evangelical Congregational Parsonage	410 Washington St	Boston
McLaren, Alexander and John Building	265 Princeton St	Boston
Blue Cross - Blue Shield Building	100 Summer St	Boston
Fitzgerald Expressway Tunnel Fan Chamber	Atlantic Ave	Boston
Jamaica Plain Fire Engine Company #28	659 Centre St	Boston
Union Wharf Townhouse Row #4	295-353 Commercial St	Boston
Eagle Shoe Manufacturing Company Factory	80 Paris St	Everett
Fairbanks, J. H. Block	48 Central Sq	Bridgewater
Keith, Ambrose House	240 Summer St	Bridgewater
Gilson, Lorenzo C. House	17 North Ave	Rockland
Not Named in Database	40 President's Ln	Quincy
Walker, James House	39-41 Woodward Ave	Quincy
Newcomb, Thaddeus House	570 Washington St	Quincy
Johnson, Samuel W. Three Decker	1662 Columbia Rd	Boston
Anthony, George Building	404 Broadway	Chelsea
Franklin, Lewis W. House	14 Orlando Ave	Winthrop
Wright, Mary J. House	14 Seymour St	Winthrop
Quinn, William F. Gas Station and Bicycle Shop	15-17 North St	Hingham
O'Reilly, James J. House	276 North Main St	Cohasset
Mount Monadnock, The	715-723 Dudley St	Boston
Watertown Arsenal - Victory Garden	Talcott Ave	Watertown
Not Named in Database	155 Summer St	Kingston
Weston, Otis House	1197 Tremont St	Duxbury
Weston, Thomas II House	1379 Tremont St	Duxbury
Hunt, Ziba House	281 Washington St	Duxbury

HISTORIC SITE NAME	ADDRESS	TOWN NAME
Winslow, Edward Jr. House	105 Saint George St	Duxbury
Not Named in Database	1 Drew Pl	Scituate
Morse, Amos H. House	9 Union St	Franklin
Not Named in Database	47 John St	Marlborough
Clapp, Harvey Barn	164 Clapp Rd	Scituate
Not Named in Database	9 Whitcomb Ave	Scituate
Fish, Jack House	78 Sumner St	Milton
Not Named in Database	83 Chestnut St	Dedham
Not Named in Database	25 Brook St	Scituate
Collins, Jeremiah House	170 Dorchester St	Boston
Berry - Carroll Double House	79 Old Harbor St	Boston
Burnham, Byron C. House	245 Savin Hill Ave	Boston
Not Named in Database	31 West Cedar St	Boston
Bent, Silas H. House	49 Summer St	Natick
Dedham Street Bridge over MBTA - AMTRACK	Dedham St	Canton
Bowker, Joshua - Damon, Daniel Double House	82 South St	Norwell
Tilden, F. F. House	90-92 Front St	Weymouth
Mendum, Samuel W. - Lambert, Frederick D. House	16 Dearborn Rd	Somerville
Clark, W. P. House	31 Plain St	Millis
Wales, George W. - Hamlen, Nathaniel House	133 Mount Vernon St	Boston
Not Named in Database	3 Coolidge Ln	Dedham
Not Named in Database	32 Pearl St	Weymouth
Williams, Monroe Store	165 Main St	Easton
Iliffe, William H. House	99 Bailey Rd	Watertown
Curry College - Levin Memorial Library	864 Brush Hill Rd	Milton
Not Named in Database	65 North Washington St	Boston
Not Named in Database	356 Harvard St	Boston
Plymouth Cordage Company Worker Housing	25-31 Seaview St	Plymouth
Not Named in Database	17-19 West St	Braintree
Holyoke, Edward House	610-612 Lincoln St	Marlborough
Walk, R. House	115 Cedar St	Milford
Keith, Nathan House	441 East Main St	Milford
Not Named in Database	9 Irving Pl	Holliston
Harding Post Office	84 Harding St	Medfield
Fitzpatrick Estate - Cowbarn	159 Saddle Hill Rd	Hopkinton
Walker, Peter - Donahue, John Barn	114 Framingham Rd	Southborough
Riley, Peter Garage	16 Boston Rd	Southborough
Not Named in Database	52-56 Cherry St	Ashland
Curtis, Arthur P. House	56 Warren Ave	Marlborough
Clark, William M. House	26 Main St	Framingham
Dowse, Benjamin Barn	91 North Main St	Sherborn
Leland - Coolidge House	2 Snow St	Sherborn
NRDEC Building #7 - Laboratory Testing Building	A St	Natick
Bailey, G. House	195 Union St	Natick
U. S. Post Office - East Walpole Branch	31 Union St	Walpole
Bree, James House	58 Mylod St	Norwood
Day, Ralph House	236 Dedham St	Dover
Not Named in Database	20 Cushing Rd	Wellesley

HISTORIC SITE NAME	ADDRESS	TOWN NAME
Intermediate Building	324 Washington St	Wellesley
Seguski, John House	91 Dover Rd	Westwood
Not Named in Database	46 Old Farm Rd	Dedham
Boston Manufacturing Company Worker Housing	405-413 River St	Waltham
Woerd Avenue Bridge over Charles River	Woerd Ave	Waltham
Waltham Pumping Station Employee House	203 Prospect St	Waltham
Not Named in Database	83 Oak St	Waltham
Minot, Charles Cottage	1044 Brush Hill Rd	Milton
Talbot, Florence D. House	12-14 Stearns Rd	Brookline
Boylston - Hyslop - Lee House	617 Boylston St	Brookline
Smith, Edwin Storey House	172 Buckminster Rd	Brookline
Griggs, Thomas B. House	659-661 Washington St	Brookline
Esso Standard Gas Station	137 Harvard St	Brookline
Tucker, John A. House	954 Canton Ave	Milton
Not Named in Database	226 Fairmount Ave	Boston
Old Colony Railroad Bridge (Milepost # 4.00)	Victory Rd	Boston
Clark, William R. Town House	31 Coleman St	Boston
Pearson Cordage Company Building #6 - Storehouse	114-124 Gerard St	Boston
De Paoli Mosaic Company Building	126 Magazine St	Boston
Not Named in Database	80 Sudan St	Boston
Leland, Edmund F. House	30 Prescott St	Brookline
Fuller, Peter Building	808 Commonwealth Ave	Brookline
Harvard Square Subway Kiosk	Massachusetts Ave	Cambridge
Hooper, Samuel House	25 Commonwealth Ave	Boston
Putnam, C. P. House	63 Marlborough St	Boston
Not Named in Database	13 Dartmouth Pl	Boston
Barnes and Walsh Auto Body Company	224 Somerville Ave	Somerville
Somerset Chambers	156-158 Summer St	Somerville
Not Named in Database	42 Clarendon St	Boston
Not Named in Database	20 Lawrence St	Boston
Rand, James H. House	20 Cordis St	Boston
Not Named in Database	554 Columbus Ave	Boston
Beckler, Daniel W. Row House	285 K St	Boston
Fuller, Charles - Bosworth, Royal Row House	11-23 Hudson St	Boston
White, Catherine A. Three-Decker	153 River St	Boston
Not Named in Database	8-10 Adamson St	Boston
Not Named in Database	85 White St	Boston
Park Street Church	117-123 Tremont St	Boston
Not Named in Database	33 Lawley St	Boston
Exxon Gas Station	239 Cambridge St	Boston
Not Named in Database	45 Union Pk	Boston
Cutter, W. Bowman Hardware Store	2377 Washington St	Boston
Driscoll, Mitchell J. House	585 East Broadway	Boston
Northern Avenue Draw Bridge	Northern Ave	Boston
Broadway Bridge	Broadway	Chelsea
Not Named in Database	21 Tremont St	Chelsea
Deacon's Corner - Mount Vernon Cemetery	Central St	Abington
Cleverly, Joseph House	78 Adams St	Abington

HISTORIC SITE NAME	ADDRESS	TOWN NAME
Hopkins, Dr. Charles B. House and Office	62 Pleasant St	Weymouth
Calder House	160 High St	Hanson
Not Named in Database	175 High St	Hanson
Damon House	230 Main St	Hanson
Not Named in Database	817 Circuit St	Hanover
Witherell, Theophilus House	49 Grove St	Hanover
Smith, G. Arthur and Gladys M. Redden House	17 River Rd	Hanover
Stein, Gustaf House	87-89 Goddard St	Quincy
Townsend, Adelia D. House	129 President's Ln	Quincy
Christ Church	14 Quincy Ave	Quincy
Not Named in Database	52 Norfolk St	Weymouth
Not Named in Database	55 Shawmut St	Weymouth
Not Named in Database	1211 Commercial St	Weymouth
Quincy Yacht Club	1310 Sea St	Quincy
Not Named in Database	70 Harold St	Boston
Stevenson Block	234-238 Meridian St	Boston
Not Named in Database	396-398 Meridian St	Boston
South Shore Baptist Church	578 Main St	Hingham
Not Named in Database	255R North St	Hingham
Not Named in Database	55 Central St	Hingham
Not Named in Database	60 L St	Hull
Not Named in Database	80 G St	Hull
Bates, Oliver H. House	392 Beechwood St	Cohasset
Hayes, Joseph T. - Card, Norman C. House	17 Reservoir Rd	Cohasset
Not Named in Database	107 Summer St	Kingston
Higgins, Nathaniel Snow House	226 Washington St	Duxbury
Winsor, Otis House	372 Washington St	Duxbury
Davis, Frank A. House	164 Saint George St	Duxbury
Scituate First Baptist Meeting House	353 Country Way	Scituate
Not Named in Database	36 Cornet Stetson Rd	Scituate
Not Named in Database	33 Marginal Rd	Duxbury
Not Named in Database	30 Belvoir Rd	Milton
Red Cottage - Sheep Shed	1485 Brush Hill Rd	Milton
White, S. House	220 Union St	Randolph
Not Named in Database	67 Telegraph St	Boston
Boston Consumptives Hospital - Men's Open Air Ward	249 River St	Boston
Boyd Estate Outbuilding	6 Castlerock St	Boston
Milledge, John - Brown, Charles House	17 Charles St	Boston
Nicholson, Rev. William R. House	18 Louisburg Sq	Boston
Saint Leo's Roman Catholic Early Education Center	173 Harvard St	Boston
Fairview Cemetery - Rubble Perimeter Wall	45 Fairview Ave	Dedham
Not Named in Database	273 Union St	Millis
Saint Mark's Episcopal Chapel	73 Columbia Rd	Boston
Southworth, Marcus House	218 Main St	Easton
Grieshaber, Louis R. Garage	325-327 Union St	Ashland
Not Named in Database	136 Myrtle St	Boston
Not Named in Database	66 Lake St	Plympton
Not Named in Database	124-142 Sherman Rd	Boston

HISTORIC SITE NAME	ADDRESS	TOWN NAME
Blue Hills Apartments	203-205 Columbia Rd	Boston
Hefferman, James - Callahan, John F. House	29 Canton St	Easton
Davis, Linwood L. House	25 Church St	Cohasset
Not Named in Database	159 Weston Ave	Braintree
Johnson, James B. Milk House	67 Northborough Rd	Southborough
Not Named in Database	430 Hartford Ave	Bellingham
Pitts, L. L. House	48 Crescent St	Franklin
Pond House	454 Lincoln St	Franklin
Wrentham State School Auditorium	Littlefield Rd	Wrentham
Baker, Joseph House	71 North St	Medfield
Not Named in Database	13 Mount Auburn St	Hopkinton
Claflin, W. F. - Noonan, D. J. House	4 Pike St	Hopkinton
Hyde, Abraham House	145 Middle Rd	Southborough
Not Named in Database	44-46 Tilton Ave	Ashland
Fletcher, George House	29 Witherbee St	Marlborough
Severance - O'Connell - Mulroney House	227 Weston Rd	Wellesley
Not Named in Database	11 Leonard St	Foxborough
Brastow, Thomas Jr. House	251 Main St	Foxborough
Johnson, Borje House	9 Howland Ct	Easton
Boston Manufacturing Company Housing	426-432 River St	Waltham
Not Named in Database	38 Newton St	Waltham
Russell, Henry House	23 Columbia St	Watertown
Moorehouse, Alfred H. House	274 Dean Rd	Brookline
Not Named in Database	9 Greenough St	Brookline
Hooper, Elizabeth House	105 Randolph Ave	Milton
Not Named in Database	74 Davison St	Boston
Not Named in Database	73 Bourne St	Boston
Not Named in Database	67-69 Moreland St	Boston
Livermore, Thomas L. House	40 Alveston St	Boston
Clap, R. House	31 Mayhew St	Boston
Hutson, Alfred R. House	60 Oak Square Ave	Boston
Gale, George House	30 Williston Rd	Brookline
Ross, William T. House	61 Shattuck Rd	Watertown
Not Named in Database	19 Bacon Rd	Belmont
Hitchcock, Charles Building	1009-1009A Beacon St	Brookline
Not Named in Database	45 Eliot St	Boston
Not Named in Database	16 Gray Gardens West	Cambridge
Thomas, David W. Apartment Building	25 Saint Stephen St	Boston
Rice, William D. House	1 Haven St	Boston
Gerrish, George W. Double House	25-27 Newton St	Boston
Henderson, W. H. Building	90 Saint Botolph St	Boston
Blakemore, William B. Apartment House	24 South Huntington Ave	Boston
Quinn, William House and Store	51 Warren St	Somerville
Not Named in Database	512 Massachusetts Ave	Boston
Boston Fire House Horse Hose Company #10	330 Dorchester St	Boston
Not Named in Database	149 Mount Vernon St	Boston
Hitchings, Nathaniel House	3 Wall St	Boston
White, Luther L. House	18 Myrtle St	Boston

HISTORIC SITE NAME	ADDRESS	TOWN NAME
Not Named in Database	641 Tremont St	Boston
Sargent Building	45 Bromfield St	Boston
Not Named in Database	43 Concord Sq	Boston
Not Named in Database	174 Boston St	Boston
Not Named in Database	42 Washington St	Boston
Broad Street Association Project Building	72-72A Broad St	Boston
Union Wharf Townhouse Row #1	295-353 Commercial St	Boston
Storrow, James J. School	20 Lothrop St	Boston
Harrison Building	40-44 Harrison Ave	Boston
Shales, John House - Ringer Dress Company	77 Harrison Ave	Boston
Boston Elevated Railway Yard - Carpentry Shop	80 Broadway	Everett
Massachusetts Highway Department Salt Shed	High St	Bridgewater
Russell House	21 North Franklin St	Holbrook
Thompson, N. - Vaughn, Edwin House	592 Plymouth St	Halifax
City Hospital Wards	Long Island Rd	Boston
Not Named in Database	34 Hawthorn St	Chelsea
Not Named in Database	102-108 Hawthorn St	Chelsea
Lothrop, Richard Boat Shop	11 Lothrop Ln	Cohasset
Franklin Railroad Bridge over Locomotive Shop	N.Y., N.H. & H. RR	Boston
Boston and Albany Railroad Bridge #27.29	Ash Stream	Southborough
Farnham House	65 Crafts Rd	Brookline
Delano Barn	214 West St	Duxbury
Edinburgh House	1039 Boylston St	Brookline
Freeman - Fuller Barn	217 Thompson St	Middleborough
Merritt, G. House	39 Ocean Ave	Scituate
Power, Edward J. House	6 Longwood Rd	Milton
Not Named in Database	22 Rustlewood Rd	Milton
Not Named in Database	5 Austin St	Milton
Not Named in Database	7-9 Austin St	Milton
Keating, Thomas G. House	26 Locust Rd	Cohasset
Barke, Gordon House	37 Brook St	Scituate
Greely, Phillip House	525 East Fourth St	Boston
Welch, John Building	14-16 Derne St	Boston
Bowdoin Elementary School	45 Myrtle St	Boston
Warren, Samuel Dennis House Ell and Library	34-36 Pinckney St	Boston
Not Named in Database	139 West St	Randolph
Howe, David C. House	53 North Main St	Natick
Damon, Galen House	77 Old Oaken Bucket Rd	Norwell
Stone, Jonathan House	7 Central St	Somerville
Nichols, Grace House	109 Chestnut St	Boston
Murphy, Anna E. House	11 Shattuck St	Natick
Not Named in Database	73 Pinckney St	Boston
Bromberg House	24 Arlington Rd	Brookline
Not Named in Database	16 Beresford Rd	Brookline
Brando, Anthony J. House	75 Shaw Rd	Brookline
Willett, Seymour B. House	28 Glenoe Rd	Brookline
Crovo, George A. House	43 Shaw Rd	Brookline
Not Named in Database	1075 West Roxbury Pkwy	Brookline

HISTORIC SITE NAME	ADDRESS	TOWN NAME
Osgood, A. Neill House	1152 West Roxbury Pkwy	Brookline
Farrell, Edward House	30 Hilltop Rd	Brookline
Hancock Village Duplex	102-112 Independence Dr	Brookline
Lezberg, David House	80 Woodcliff Rd	Brookline
Sumner Tunnel - Springer Tunnel	I-93	Boston
Fowle, John House	35 Franklin St	Arlington
Wheeler, Loring Boot and Shoe Store	1012-1018 Chestnut St	Newton
Williams, Henry B. House	108 Jackson Rd	Newton
Buckingham, John House	35 Waban St	Newton
Williams, George H. House	55 Jefferson St	Newton
Blodgett, William H. House	65 Jefferson St	Newton
Not Named in Database	58 Elmhurst Rd	Newton
Baldwin, Elijah S. - Wheeler, Samuel House	316 Franklin St	Newton
Brown, E. P. House	36 Hollis St	Newton
Jewett, Daniel P. House	504 Watertown St	Newton
Fletcher, Samuel House	235 California St	Newton
Vachon, Ferdinand House	23 Beech St	Newton
Not Named in Database	9 Cottage Ct	Newton
Felton, Luther H. House	46 Hillside Ave	Newton
Not Named in Database	242 Islington Rd	Newton
Not Named in Database	227 Melrose St	Newton
Not Named in Database	29 Studio Rd	Newton
Schoff, Alfred House	23 Otis Pl	Newton
Field, Charles House	57 Waban Hill Rd North	Newton
Not Named in Database	41 Chesley Rd	Newton
Hatch, Herbert House	48 Oxford Rd	Newton
Shumway, Harold H. House	29 Bowdoin St	Newton
Brocklesby, Grace S. House	19 Columbus St	Newton
Mansfield, Willie H. House	14 Hillside Rd	Newton
Pottle, Charles C. House	82 Hyde St	Newton
Kaplan, George House	12 Drumlin Rd	Newton
Childs, Frank A. House	215 Windsor Rd	Newton
Not Named in Database	39 Billings Pk	Newton
Cousens, John E. House	207 Suffolk Rd	Newton
Not Named in Database	121 Windsor Rd	Newton
Mary Immaculate of Lourdes Church Rectory Statue	270 Elliot St	Newton
Not Named in Database	416 Watertown St	Newton
Not Named in Database	46 Wiltshire Rd	Newton
Not Named in Database	80 Bridge St	Newton
Not Named in Database	96 McCarthy Rd	Newton
Not Named in Database	30 Emmons St	Newton
Not Named in Database	49 Maynard St	Newton
Not Named in Database	72 Woodchester Dr	Newton
Not Named in Database	308-310 Adams St	Newton
Not Named in Database	81 Grove St	Newton
Bennett, James D. House	80 Prescott St	Newton
Not Named in Database	11 Keller Path	Newton
Not Named in Database	35 O'Rourke Path	Newton

HISTORIC SITE NAME	ADDRESS	TOWN NAME
Not Named in Database	94 Selwyn Rd	Newton
Not Named in Database	1178-1182 Walnut St	Newton
Not Named in Database	19 Randlett Pk	Newton
Allen, William H. House	147 Crafts St	Newton
Farrell, Patrick House	302-306 Watertown St	Newton
Brown, Harvey House	69 Webster Pk	Newton
Not Named in Database	828 Walnut St	Newton
Not Named in Database	45 Plainfield St	Newton
Dugan, John J. House	67 Houston Ave	Milton
Not Named in Database	77-79 Warren Ave	Milton
Not Named in Database	20 Audubon Rd	Milton
Not Named in Database	239 Wiswall Rd	Newton
Child With Calla Lily Leaves	Highland St	Newton
Weiner, Nathan Building	358 Hanover St	Boston
Not Named in Database	92 Salem St	Boston
Edwards Congregational Church Parsonage	45 Edwards St	Framingham
Tufts University - Braker Hall	419 Boston Ave	Medford
Lynes, Cornelius House	13 High St	Milton
Hoffman, Charles House	59 Churchill St	Milton
Central Fire Station	10 Memorial Pkwy	Randolph
Tobin, Margaret C. House	11 Colliston Rd	Boston
Not Named in Database	118 Governors Rd	Milton
Not Named in Database	16 Rowe St	Milton
Rideout Tenant House	75-79 Lyman Ave	Medford
Zarella, Alexander and Lathia House	96-98 Lawrence St	Medford
Simmons - Fitzpatrick, Peter and Julia House	44 Sprague Ct	Medford
Cardinal Cushing Center Tunnel	Washington St	Hanover
Parcel 11A	Hanover St	Boston
Otis, H. Three Decker	143 Webster St	Boston
Not Named in Database	27 Connolly St	Randolph
Not Named in Database	37 Connolly St	Randolph
Not Named in Database	333-335 Canton St	Randolph
Not Named in Database	13 Sunset Dr	Randolph
Ricker, Karl Putnam and Ruth Cornell House	51 Hillside Ave	Newton
Not Named in Database	730-742 Blue Hill Ave	Boston
Dillon, Michael J. House	39 Nazing St	Boston
Hamilton, William Tenant House	12 Mechanic St	Framingham
Not Named in Database	23 Mullen Ln	Easton
Glover, Mary Wales Jr. House	101 Ash St	Weston
Fleming, Luke P. and Delia House	138-140 University Rd	Brookline
Barron, David and Goldie House	160 University Rd	Brookline
Ball, James House	15 Edgewood St	Boston
Vose, Lorenzo Three-Decker	30 Edgewood St	Boston
People's Savings Bank	221 Main St	Brockton
Not Named in Database	347 Crescent St	Brockton
Brockton VA Hospital - Theater	940 Belmont St	Brockton
Huntington School	1121 Warren Ave	Brockton
Fore River Shipyard - Blast and Paint Facility	97 East Howard St	Braintree

HISTORIC SITE NAME	ADDRESS	TOWN NAME
Not Named in Database	7 Summer St	Middleborough
Hayden Rowe Cemetery	Granite St	Hopkinton
Fisher, Capt. House	526 South St	Wrentham
Darling, Mayo C. House	284-286 Union St	Franklin
Not Named in Database	10 Charles St	Medway
Not Named in Database	148 Orchard St	Millis
Not Named in Database	413 Orchard St	Millis
Not Named in Database	20 West Main St	Hopkinton
Salmon, William House	6 Hillside Ave	Southborough
Not Named in Database	44 East Main St	Southborough
Not Named in Database	103-109 Main St	Marlborough
Whitney, Warren and James R. Secondary Barn	59 Whitney St	Sherborn
Cochituate Utility Buildings - Office	Cochituate Rd	Natick
High Street Bridge over Rumford River	High St	Mansfield
Wolomolopoag Street Bridge	Wolomolopoag St	Foxborough
Not Named in Database	655 East St	Walpole
Not Named in Database	336 Depot St	Easton
Chickering, Nathaniel House	85 Walpole St	Dover
Varney, H. P. House	16 Weston Rd	Wellesley
McIntosh, Sylvester House	422 Washington St	Wellesley
Miller - Gray House	646 Worcester St	Wellesley
Kingsbury, Daniel House	1427 Great Plain Ave	Needham
Not Named in Database	43 Fairview St	Westwood
Barney, Charles and Mabel House	19 Hawthorne St	Belmont
Readville Car Shops - Gerrity Company Oil House	8 Industrial Dr	Boston
Tabor, Arthur H. House	10 Circuit Rd	Brookline
Not Named in Database	35 Patten St	Boston
Rothery, J. J. House	50 Sumner Rd	Brookline
Not Named in Database	54 Blake Rd	Brookline
Not Named in Database	4 Vogel Terr	Brookline
Head, Lydia C. House	56 Upland Rd	Brookline
Not Named in Database	54 Deering St	Boston
Not Named in Database	16-18 Logan St	Boston
Gardener House	75 Cheney St	Boston
Not Named in Database	29-31 Trull St	Boston
Littlefield, Ivory House	13 Allston St	Boston
Sheehy and O'Connor Two-Family House	9-11 Rose Garden Circ	Boston
Hinchcliff Motor Car Company	1040-1050 Commonwealth Ave	Brookline
Murphy, William House	97 Sewall Ave	Brookline
Shell Gas Station	385 Massachusetts Ave	Cambridge
Shaw, Southworth House	10 Kirkland Pl	Cambridge
Niland, Catherine Three Decker	172 Saint Alphonsus St	Boston
Packard, Horace House	470 Commonwealth Ave	Boston
Ames, S. T. House	298 Marlborough St	Boston
Gardner, J. L. Estate	75 Marlborough St	Boston
Not Named in Database	29 Braddock Pk	Boston
Henderson, W. H. Building	86 Saint Botolph St	Boston
Not Named in Database	27 Warren Ave	Boston

HISTORIC SITE NAME	ADDRESS	TOWN NAME
Donahue, Nora Three-Decker	30 Church St	Boston
York House - South Boston Hotel	99-101 West Fourth St	Boston
Bush, S. D. House	283 Beacon St	Boston
Crowninshield, Edward Augustus - Hall, George G. and Isabelle House	78 Beacon St	Boston
Joy, Benjamin House - Russell, Nathaniel Pope House	72 Beacon St	Boston
Not Named in Database	1045-1047 Tremont St	Boston
Not Named in Database	349 Bowdoin St	Boston
Weston, David B. - Mason, Rufus House	7 Bolton Pl	Boston
Trull, Dr. Samuel Apothecary Shop	130-132 Portland St	Boston
Not Named in Database	51 Union Pk	Boston
Kennedy Block	1777-1781 Washington St	Boston
Hano, Samuel Company Worker Housing	1-3 Hano St	Boston
Not Named in Database	153 Trenton St	Boston
Not Named in Database	40 Medford St	Chelsea
Washburn, Isaac Sampson House	108 Elm St	East Bridgewater
McCarthy, E. Commercial Block	84 South Franklin St	Holbrook
Kierstead, Fred H. House	11 Norfolk Rd	Holbrook
Holbrook Methodist Church	60 Plymouth St	Holbrook
Foster, Nathan B. House	114 West Water St	Rockland
Campbell, Joseph House	43 Belmont St	Rockland
Not Named in Database	Main St	Plympton
Bliss House	151 Plymouth St	Halifax
Pratt, Ellis House	939 Circuit St	Hanover
New England Telephone Building	611 Main St	Norwell
Abele, George W. House	64 President's Ln	Quincy
Quincy Oil Filling Station Lighthouse	728 Southern Artery	Quincy
Darr, Alexander House	68-72 Atlantic St	Quincy
Not Named in Database	46 Narragansett Ave	Weymouth
Not Named in Database	652 Broad St	Weymouth
Merrill, John B. House	811 Commercial St	Weymouth
Not Named in Database	311 East St	Weymouth
Not Named in Database	143 Bay State Rd	Boston
Not Named in Database	75 Congress Ave	Chelsea
New England Telephone and Telegraph Company	20 Madison Ave	Winthrop
Not Named in Database	1058 Shirley St	Winthrop
Patrolia, Michael House	15 Cushing Rd	Cohasset
Adams, Capt. Daniel House and Grocery Store	225 Main St	Kingston
Southworth, Jedidiah and John House	294 Saint George St	Duxbury
Wattles, Joseph W. III House	240 Chapman St	Canton
Newsboys Memorial to Albert Edward Scott	333 Washington St	Brookline
Vine Lake Cemetery - Kingsbury, Allen A. Monument	Main St	Medfield
Brown, William F. House	4 Summer St	Scituate
Kubik, John House	4 Forest Notch	Cohasset
Fells Connector Parkway - The Fellsway	The Fellsway	Malden
Red Cottage - Staff Cottage	1485 Brush Hill Rd	Milton
Shepherds Funeral Home	6 Center St	Kingston
Stoddard, Arthur T. House	51 High St	Norwell

HISTORIC SITE NAME	ADDRESS	TOWN NAME
Porter, Nicholas House	41 Bow St	Marshfield
Not Named in Database	23 Gates St	Boston
Jenkins, Isaac N. House	14 Linden St	Boston
Not Named in Database	50 Everdean St	Boston
Goodwin, John R. House	1 Goodwin Pl	Boston
Blue Hills Parkway	Blue Hills Pkwy	Boston
Mount Hope Cemetery Interior Stone Retaining Walls	355 Walk Hill St	Boston
Fitzpatrick, Timothy House	129 West St	Malden
Not Named in Database	29 Derby St	Somerville
Griswold, Lyman House	26 High St	Sharon
Gale, George F. - McGoram, Robert T. House	28 Highland St	Natick
Pondville Cemetery Perimeter Wall	Everett St	Norfolk
Whitehead Metal Products Company	225 O'Brien Hwy	Cambridge
Not Named in Database	7 Wilson St	Braintree
Perry, J. Frank House	102 Park St	Braintree
Hooper, Henry N. and Company Field Gun #205	Holbrook Sq	Holbrook
Mill Pond Dam	634 Washington St	Holliston
Partridge, Warren J. - Hodgson, Samuel House	180 Village St	Medway
Howard, C. House	124 Farm St	Millis
Not Named in Database	22 Pleasant St	Hopkinton
Not Named in Database	25 Oak Hill Rd	Southborough
Berry, C. K. House	11 Cherry St	Southborough
Fisher, Frederick C. House	35 Highland Ave	Sudbury
Foxborough State Hospital - J Cottage	Chestnut St	Foxborough
Not Named in Database	805 East St	Walpole
Crawford, William House	134 Dedham St	Dover
Jones, Charles H. House	458 Glen Rd	Weston
Not Named in Database	9 Lanark Rd	Wellesley
Daniel, George K. - Blight, Arscott House	61 Oakland St	Wellesley
Hurd, William House - Turner Farm	7 Redwing Rd	Wellesley
Not Named in Database	26 Windsor Rd	Westwood
Fisher, Joseph L. Jr. House	548 High St	Westwood
Wheeler, Leonard House	156 Dean Rd	Brookline
Olmsted National Historic Site - Hollow Path	99 Warren St	Brookline
Not Named in Database	64 Somerset Rd	Brookline
Not Named in Database	46 Willoughby Rd	Milton
Not Named in Database	40 Briarfield Rd	Milton
Gibbons, John - Vose, Whiting House	407 Highland St	Milton
Not Named in Database	17 Deering St	Boston
Not Named in Database	4 Thwing St	Boston
Not Named in Database	120 Highland St	Boston
Foster, Ira Double House	17-19 Elwood St	Boston
Not Named in Database	32-34 Guild St	Boston
Not Named in Database	990-992 Cabot St	Boston
Sumner, Charles Elementary School	15 Basile St	Boston
Denton, Eben House	250 Ashmont St	Boston
Shrine of the Immaculate Conception	9 Lake St	Boston
Carson Beach Concession Stand	William J. Day Blvd	Boston

HISTORIC SITE NAME	ADDRESS	TOWN NAME
Frost House	84-86 Westbourne Terr	Brookline
Waverly Hall	115 Mount Auburn St	Cambridge
Szum, Fiodor - Thomas, Joseph J. Double House	51-53 Hillsdale St	Boston
Chamberlain, D. House	315 Commonwealth Ave	Boston
Hotel Vendome Addition	Commonwealth Ave	Boston
Not Named in Database	16 Rutland Sq	Boston
McCormic, Thomas J. House	55 Columbus Ave	Somerville
Maxwell, John S. Double House	78-80 Medford St	Medford
Not Named in Database	22 Lawrence St	Boston
Not Named in Database	42 Gray St	Boston
Devins, Arthur House	101 Beacon St	Boston
Mattapan Chronic Disease Hospital - Building #12	249 River St	Boston
Dorchester Cotton Company - Manager Agent House	58 River St	Boston
Cushing, John Perkins Building	25-27 Temple Pl	Boston
Whipple, James Adams Building	44-46 Temple Pl	Boston
Boyle, James House	1456 Tremont St	Boston
Not Named in Database	154-156 Harvard Ave	Boston
Commercial Wharf South	79 Atlantic Ave	Boston
Barton, Harriet A. Double House	3-4 Quincy Pl	Boston
Not Named in Database	76 Chandler St	Boston
Bridgewater Iron Mfg. Company Worker Housing	27-29 Wall St	Bridgewater
Newhall, William House	15 Union St	East Bridgewater
White, Lt. Joseph House	65 Linfield St	Holbrook
Holbrook, E. Everett Office	45 Royal Ave	Holbrook
Not Named in Database	351 North Ave	Rockland
Kelsey, Martin House	31 Brackett St	Milton
Eventide Nursing Home	215 Adams St	Quincy
Not Named in Database	46 Edgemere Rd	Quincy
Saint Joseph's Parochial School	22 Pray St	Quincy
Not Named in Database	37 Prospect St	Weymouth
Boston Army Supply Base - Building 1	32 Dry Dock Ave	Boston
Street Clock	9 Chelsea St	Boston
Not Named in Database	418 Meridian St	Boston
Barrows, Cassandra M. School	Mountain Ave	Revere
Moore House	16 Bank Ave	Hingham
White's General Store	46-50 Doane St	Cohasset
Wadsworth, Dorothy Nichols House	24 Joy Pl	Cohasset
Towle, Jeremy House	88 South Main St	Cohasset
Boston Light Station Boat House	Little Brewster Isl	Boston
Magazine Beach Bath House	Magazine Beach	Cambridge
Stegmaier, J. H. House	57 Evergreen St	Kingston
Duxbury #9 Distric Schoolhouse	992 Tremont St	Duxbury
Howard, Jesse House	353 Washington St	Duxbury
Mount Skirgo Pumping Station	Mount Skirgo St	Marshfield
James Cemetery	Driftway	Scituate
Leavitt, Peter House	9 Mitchell St	Wayland
Bailey, Ebenezer House	48 Gannett Rd	Scituate
Not Named in Database	54 Lighthouse Rd	Scituate

HISTORIC SITE NAME	ADDRESS	TOWN NAME
Cobb, George E. House	265 Main St	Kingston
Wade, Shadrach Double House	66 Telegraph St	Boston
Kagan, Abraham B. Tenement Building	40 Revere St	Boston
Not Named in Database	12 Temple St	Boston
Rudnick, Samuel Apartment Building	37 Beacon St	Boston
Not Named in Database	79 North Main St	Sharon
Parlin, Asher - Minnock, John M. House	79 South Main St	Natick
Linehan, John J. House	24 Lincoln St	Easton
Wilson, John O. House	60 Walnut St	Natick
Small, Everett Warren House	65 Cochituate Rd	Wayland
Krinsky and Babbitt Apartments	102-108 Columbia Rd	Boston
White, Donald D. House	80 Brewster Rd	Cohasset
Not Named in Database	17 Forest Ave	Plymouth
Plymouth Cordage Company Double Worker Housing	401-403 Court St	Plymouth
Plymouth Cordage Company Storehouse #6	Court St	Plymouth
Not Named in Database	216 Thompson St	Middleborough
Daniels, Waldo House	112 Union St	Franklin
Not Named in Database	5 Long Hill Rd	Franklin
Sanford Cotton Textile Mill - Bridge	Sanford St	Medway
Not Named in Database	30 Adams St	Millis
Schofield, Thomas House	7 A St	Hopkinton
Marlborough Road Bridge over Conrail	Marlborough Rd	Southborough
Not Named in Database	273 Pleasant St	Ashland
Maynard, Hezekiah House	173 Howe St	Marlborough
Boyd and O'Neil Double House	34-36 Devens St	Marlborough
Whiting, Daniel House	140 Washington St	Holliston
Murphy, John J. House	184 Lawrence St	Framingham
Dunleary, Patrick House	81 River St	Wellesley
Weston Aqueduct Sudbury River Siphon	Stone Bridge Rd	Framingham
Upham, Luther Frank Barn	109 Chestnut St	Weston
Sansone Block	214 Washington St	Walpole
Sumner - Richards, Moses House	55 Liberty Ln	Norwood
Everett, J. Edward Double House	16-18 Walnut Ave	Norwood
Hazelton - Barton House	162 Washington St	Wellesley
Macomber, Henry House	32 Croton St	Wellesley
Baker, Eliphalet House	129 Dover Rd	Westwood
Not Named in Database	432-444 Common St	Belmont
Eaton, Col. Luther Barn	474 Canton St	Westwood
Not Named in Database	781 Boylston St	Brookline
Williams, Arthur House	307 Warren St	Brookline
Not Named in Database	36 Blake Rd	Brookline
Strickland, Elsie House	43 Hedge Rd	Brookline
Not Named in Database	39 Harvard St	Brookline
Not Named in Database	55 Bourne St	Boston
Not Named in Database	164-174 Brighton Ave	Boston
Not Named in Database	337 Talbot Ave	Boston
Not Named in Database	139 Thornton St	Boston
Estes, Dana House	11 Lanark Rd	Brookline

HISTORIC SITE NAME	ADDRESS	TOWN NAME
McKay, C. B. House	147 Mason Terr	Brookline
Saint Aidan's Roman Catholic Church Rectory	158 Pleasant St	Brookline
Curtis, Carrie S. - Mills, Edward House	10 Lenox St	Brookline
Not Named in Database	401-409 Massachusetts Ave	Cambridge
Not Named in Database	104-106 Hancock St	Cambridge
Pi Eta Club	89 Winthrop St	Cambridge
Lowe, Martha Perry School	Morrison Ave	Somerville
Tufts University - Goddard, Thomas A. Chapel	Professor's Row	Medford
Thomas, Washington B. Apartment Building	88 Gainsborough St	Boston
Not Named in Database	20-22 Copeland St	Boston
Wheatland, George House	239 Marlborough St	Boston
Colson, Henry W. P. House	23 Pleasant Ave	Somerville
Not Named in Database	102 Thorndike St	Cambridge
Not Named in Database	53 Dwight St	Boston
Not Named in Database	28 Clarendon St	Boston
Not Named in Database	533 Massachusetts Ave	Boston
Brooks, Gorham and Ellen Shepherd House	91 Beacon St	Boston
Farlow Building	90-94 State St	Boston
Charlestown Heights - D. A. R. Monument	Medford St	Boston
Not Named in Database	382-386 Cambridge St	Boston
Burnett, Joseph Company Extract Building	437 D St	Boston
Not Named in Database	11 Union Pk	Boston
Merrill, Silas House	262 Newbury St	Boston
Moore, F. H. House	125 Newbury St	Boston
Not Named in Database	707 East Broadway	Boston
Cardinal Cushing Central High School for Girls	50-72 West Broadway	Boston
Boston Wharf Company Warehouse	47-55 Thomson Pl	Boston
Mears, George W. House	23 Water St	Boston
Ivanhoe Court Apartments	72 Gardner St	Boston
Not Named in Database	11 Oakland Ave	Everett
Curtis, George E. House	652 Washington St	Abington
Nash, Louis House	226 Central St	Rockland
Shaw, Mary P. House	55 Pacific St	Rockland
Nason, William P. House	38 Vernon St	Rockland
Beal, Benjamin House	11 North Ave	Rockland
Howland House	822 Main St	Hanson
Not Named in Database	133 County Rd	Plympton
Lincoln, L. House	971 Whitman St	Hanson
Burns, Robert Statue	Granite St	Quincy
Not Named in Database	21 School St	Weymouth
First Ward National Bank	2-8 Meridian St	Boston
Cabot, Samuel Company Flue Building	235 Marginal St	Chelsea
Boynton, Charles House	42 Hamilton St	Everett
Duggan, Henry M. House	767 Main St	Hingham
Howard, George W. House	21 Middle St	Hingham
Loring, Abner House	133 Main St	Hingham
Newcomb, Stephen House	11 Cottage St	Hingham
Cushing Homestead	210 East St	Hingham

HISTORIC SITE NAME	ADDRESS	TOWN NAME
James, Ezekiel Lincoln House	309 King St	Cohasset
Lincoln, Hezekiah House	170 North Main St	Cohasset
Mears, Henry A. House	32 Jerusalem Rd	Cohasset
Tower, Edward Everett Outbuilding	51 Highland Ave	Cohasset
duBoullay, Michael R. House	146 Nichols Rd	Cohasset
Tripp, William House	46 Crafts Rd	Brookline
Belanger, Victor House	334 Elm St	Marshfield
Cushing, A. T. Boot and Shoe Company	9 Glines Ave	Weymouth
Grishaver and Gerrish Apartment Building	25 Euston St	Brookline
Anderson, Gustaf Adolf Milk Room	223 River St	West Bridgewater
Not Named in Database	24 Garfield Rd	Milton
Not Named in Database	75 Grafton Ave	Milton
James, Benjamin Double House	5 Linden St	Boston
Steuer, Bernard Tenement House	36-38 Myrtle St	Boston
Walker, N. - Kuhn, W. P. House	87 Pinckney St	Boston
Not Named in Database	116 Beacon St	Chelsea
Touchet, Albert E. Apartment House	16 River St	Boston
Not Named in Database	119 Boston Ave	Medford
Not Named in Database	19 Doble Ave	Medford
Not Named in Database	37 South Russell St	Boston
Vappi, C. Vincent House Gardens and Plantings	1400 Canton Ave	Milton
Walnut Park Apartments	30 Walnut Pk	Boston
Congregational Church Cemetery - Perry Obelisk	2 Central St	Wellesley
Standish Burying Ground - First Meetinghouse Mrkr	Chestnut St	Duxbury
Not Named in Database	3 Maryland St	Boston
Not Named in Database	7 Willow St	Braintree
Old Colony Railroad Bridge - Mill Lane Bridge	Mill Ln	Braintree
Carpini, Domenick Delli House	256 Elm St	Braintree
Blake, Eliab - Merrifield, John House	134 North St	Norfolk
Kidders Servant's House	56 Main St	Southborough
Jones, William H. House	189 Cordaville Rd	Southborough
Powell, W. F. House	14 Pleasant St	Southborough
Nichols, Oren Barn	260 Boston Rd	Southborough
Mason House	153 Maynard Rd	Framingham
Not Named in Database	5 Jackson Rd	Sherborn
Not Named in Database	157 Farm Rd	Sherborn
Colburn, Jonathan and David House	36 West Central St	Natick
Ferrin, Francis L. House	37 West Central St	Natick
Cochituate School	106 Main St	Wayland
Cary, Otis Elementary School	188 South St	Foxborough
Hayward, Charles House	34-36 Poquanticut Ave	Easton
Not Named in Database	68 Old Colony Rd	Wellesley
Not Named in Database	124-126 Massasoit St	Waltham
Hotel Adelaide	13-21 High St	Brookline
Brookline Fire Station #2	338-340 Washington St	Brookline
Not Named in Database	86 Blue Hills Pkwy	Milton
Not Named in Database	21 Davison St	Boston
Not Named in Database	40 Highland Ave	Boston

HISTORIC SITE NAME	ADDRESS	TOWN NAME
Not Named in Database	26 Irwin Ave	Boston
Not Named in Database	143 Eustis St	Boston
Lawrence, William House	58 Monmouth St	Brookline
Somerville Armory	191 Highland Ave	Somerville
Bean, Ivory Building	16 Durham St	Boston
Webber, John P. Row House	30 Edgerly Rd	Boston
Desmond, Vasti House	2 Braemore Rd	Boston
Rand, William S. House	32 Gloucester St	Boston
Kirby, Charles House	72 Marlborough St	Boston
Ames, S. T. House	193 Marlborough St	Boston
Munroe, Philip House	31 Maple Ave	Cambridge
Griffin Florist Shop	561 McGrath Hwy	Somerville
Howard, Henry House	12R Mount Vernon St	Somerville
Sacred Heart Roman Catholic Church	35 Brooks St	Boston
Not Named in Database	13 Rowell St	Boston
Fenmore Apartments	1109 Boylston St	Boston
Phillips Drugstore	155 Charles St	Boston
Morris, Randall G. Elementary School	60 Wren St	Boston
Wheelock, Fordyce F. - Hodgman, Samuel L. Building	75-77 Broad St	Boston
Hano, Samuel Company Worker Housing	46-48 Hano St	Boston
Peterson, Seth C. House	44 Princeton St	Boston
Charlestown Boys' Club	13 Green St	Boston
Not Named in Database	200 Lincoln St	Boston
Emerson Elementary School	Highland Ave	Malden
Not Named in Database	Conant St	Bridgewater
Carver Cotton Gin Company Main Factory and Office	15 Whitman St	East Bridgewater
Not Named in Database	285-287 Central St	East Bridgewater
Blanchard, William Tavern	98 North Main St	Avon
Loring, Melatiah House	970 Main St	Hingham
Not Named in Database	55 Hanover St	Hanover
Not Named in Database	144-150 Franklin St	Quincy
Clyde Revolving Crane	97 East Howard St	Quincy
Outfitting Pier #1	97 East Howard St	Quincy
Not Named in Database	11 Randall Ave	Weymouth
Sawyer Crystal Blue Company Factory	12 Dudley St	Chelsea
Whorf, Harry House	94 Somerset Ave	Winthrop
Bradley - Glover, C. B. House	64 Bradley Hill Rd	Hingham
Downs, Patrick House	76 Pleasant St	Cohasset
Thompson, Zillah House	51 Hill St	Cohasset
Not Named in Database	739 Country Way	Scituate
Camp Kiwanee - Blue Bird House Concrete Staircase	1 Camp Kiwanee Rd	Hanson
Fuller Brook Park - Grove Street Bridge	Grove St	Wellesley
Dando, Thomas J. Garage	157 Parkerville Rd	Southborough
Not Named in Database	16 Columbine Rd	Milton
Immaculate Conception Convent	2 Fellsway East	Malden
Menard, Carrol T. House	15 Woodland Dr	Cohasset
Thayer, J. E. House	86 High St	Randolph
Hillard, George House	54 Pinckney St	Boston

HISTORIC SITE NAME	ADDRESS	TOWN NAME
Saint Leo's Roman Catholic Church Rectory	177 Harvard St	Boston
Linfield House	721 South Main St	Randolph
Delano, Charles Rufus House	28 South St	Norwell
Damon, Flora House	19 South St	Norwell
Rogers, Edwin House	245 Raymond Rd	Sudbury
Belcher, W. House	159 Winthrop St	Winthrop
Frail House	181 Cross St	Ashland
Independent Taxi Operators Association Building	223 Albany St	Boston
Not Named in Database	9 Spruce Ct	Boston
Williams, Stimpson - Wilbur, Ezra Richmond House	47 Rockland St	Easton
Buck, Zelotes F. - Wilson, John House	43 Mill St	Easton
Pondville Cemetery Central Road	Everett St	Norfolk
Remick, Raymond House	61 Joy Pl	Cohasset
Not Named in Database	38 Alberta Rd	Brookline
First National Store Supermarket	400 Washington St	Brookline
Delaney, Norman J. House	106 Beechwood St	Cohasset
Butterfield - Whittemore House	54 Massachusetts Ave	Arlington
Sullivan, William Livery Stable	36-38 Sullivan Ave	Newton
Murdock, Francis House	3 Waban St	Newton
Crowell, Eliza House	11 Copley St	Newton
Not Named in Database	6 Merton St	Newton
Lewis, George House	173 California St	Newton
Frost, Stiles House	100 Hillside Ave	Newton
Fleming, Hannah House	97 Hillside Ave	Newton
Bourne, Benjamin House	483 Auburn St	Newton
Miller Block	287-289 Auburn St	Newton
Not Named in Database	10 Auburn Terr	Newton
Baury, Rev. Alfred Louis House	2345 Washington St	Newton
Wills, Henry T. House	82 Homer St	Newton
Young, Charles S. House	169 Homer St	Newton
Fisk, Henry A. House	26 Rice St	Newton
Gray, Maud V. House	45 The Ledges Rd	Newton
Edmands, Hannah B. - Lowell, John A. House	57 Erie Ave	Newton
Avery, George House	74 Erie Ave	Newton
Hale, Tessie House	21 Saxon Terr	Newton
Peirce, F. Lincoln House	237 Mill St	Newton
Not Named in Database	73 Herrick Rd	Newton
Shell Union Oil Station	107-111 Elm St	Newton
Nutter, Oscar E. House	1174 Boylston St	Newton
Not Named in Database	26 White Oak Rd	Newton
Not Named in Database	24 Hamlin Rd	Newton
Not Named in Database	6 Reservoir Ave	Newton
Tufts, Percy H. House	19 Prescott St	Newton
Not Named in Database	26 Shute Path	Newton
Not Named in Database	19 Shute Path	Newton
Not Named in Database	75 Maynard St	Newton
Not Named in Database	59 Mosman St	Newton
Not Named in Database	749-759 Beacon St	Newton

HISTORIC SITE NAME	ADDRESS	TOWN NAME
Not Named in Database	126-128 Westland Ave	Newton
Not Named in Database	479 California St	Newton
Not Named in Database	782 Walnut St	Newton
Not Named in Database	12 Considine Rd	Newton
Not Named in Database	25 O'Rourke Path	Newton
Not Named in Database	105 Osborne Path	Newton
Not Named in Database	106 Spiers Rd	Newton
Not Named in Database	36 Walsh Rd	Newton
Not Named in Database	62 Beaconwood Rd	Newton
Not Named in Database	142 Truman Rd	Newton
Not Named in Database	34-36 Louise Rd	Newton
Not Named in Database	190 Baldpate Hill Rd	Newton
Not Named in Database	133 Andrew St	Newton
Not Named in Database	140 Dartmouth St	Newton
Gallichan, Clement House	285 Tremont St	Newton
Capen, William H. House	243 Park St	Newton
Bennett, Charles H. House	921 Beacon St	Newton
Church, Duane House	96 Lenox St	Newton
Not Named in Database	104 Woodchester Dr	Newton
Not Named in Database	15 Thaxter Rd	Newton
Not Named in Database	10 Cibel Path	Newton
Palmer, William H. - Wilkins, David P. House	13 Park Street Ct	Medford
Carver Cotton Gin Company Drying Room	15 Whitman St	East Bridgewater
Carver Cotton Gin Company Iron Store House	15 Whitman St	East Bridgewater
MCI Framingham - Garage - Carpenter Shop	26 Loring Dr	Framingham
MCI Framingham - Greenhouse	26 Loring Dr	Framingham
Not Named in Database	10-12 Coleus Pk	Boston
Not Named in Database	18 Greenville St	Boston
Not Named in Database	249 Blue Hills Pkwy	Milton
W. M. Granite Works Building	25 Canal St	Medford
Dunkin' Donuts	4 Harvard Ave	Medford
Not Named in Database	1645 Commonwealth Ave	Boston
Not Named in Database	1 Governors Rd	Milton
Not Named in Database	60 Governors Rd	Milton
Not Named in Database	71 Governors Rd	Milton
Not Named in Database	135 Governors Rd	Milton
Not Named in Database	2 Collier Rd	Scituate
Not Named in Database	361-363 Walnut Ave	Boston
Hillside Men's Club	58 Winthrop St	Medford
Blanchard House	17 Vine St	Medford
Butters, William B. House	18 Vine St	Medford
Not Named in Database	372 Sumner St	Boston
Not Named in Database	2 Crawford St	Randolph
Not Named in Database	6 Imrie St	Randolph
Not Named in Database	5 Montgomery St	Brockton
Not Named in Database	10 Ellsworth St	Brockton
Lamson, Barbara Carpenter House	121 Temple St	Newton
Puzzangara, Vincent House	40 Spafford Rd	Milton

HISTORIC SITE NAME	ADDRESS	TOWN NAME
Spagnulo - Gilmore House	9 Centennial Pl	Framingham
Merrifield, Lucius - McNamara, Daniel F. and Annie House	688 Washington St	Brookline
Not Named in Database	54 Ames Ave	Canton
Not Named in Database	28 Country Way	Scituate
Stoughton Railroad Bridge over Mill Brook	Mill Brook	Canton
Not Named in Database	192 Forest St	Brockton
Howard, Charles House	206 West Elm St	Brockton
Wright, William House	136 Highland St	Brockton
Baxendale, Thomas Cottage	224 Pleasant St	Brockton
Sisters of Charity of Nazareth Convent	40 Father Kenney Way	Brockton
Paulus, Eleanor M. House	71 Cedar St	Braintree
Not Named in Database	332 Commercial St	Braintree
Not Named in Database	136 Shaw St	Braintree
Young, S. House	16 Broad St	Weymouth
Lavallee, Leo Chevrolet Showroom	30 Franklin St	Wrentham
Waterman House	26 Franklin St	Medway
Meeting House, Old	21 East Main St	Hopkinton
Temple House	92 Farm Rd	Marlborough
McGrath, John House	22 Central St	Southborough
Not Named in Database	45 Turnpike Rd	Southborough
Not Named in Database	21 Grant St	Marlborough
Not Named in Database	20 Gibbon St	Marlborough
U. S. Post Office - Framingham Main Branch, Old	40 Franklin St	Framingham
Wood, P. L. House	140 Lincoln St	Framingham
Kaplan Block	18-26 Concord St	Framingham
Sewall - Ware House	100 South Main St	Sherborn
Sumner, Charles Calvin House	8 Cocasset St	Foxborough
Lowney, Walter M. Chocolate Factory - Building 1	150 Oakland St	Mansfield
Dorr Farm	537-539 South Main St	Sharon
Old Colony Railroad	Foundry St	Easton
Not Named in Database	61 Lowell Rd	Wellesley
Chamberlain, George W. House	418 Main St	Waltham
Not Named in Database	93 Franklin St	Watertown
Bates, Benjamin E. House	83 Dunster Rd	Brookline
Truette House	130 Dean Rd	Brookline
Not Named in Database	340-344 Harvard St	Brookline
White, John O. House	496 Eliot St	Milton
Milton Cemetery - Wyat, Mary Gravestone	211 Centre St	Milton
Not Named in Database	21 Highland St	Boston
Not Named in Database	9 Oakland St	Boston
Kiley, Maurice J. House	29 Falkland St	Boston
Clark, William R. Town House	45 Coleman St	Boston
Boyd, Berry and Gilliland Three-Decker	8 Marie St	Boston
Sterbi, John House	59 Parsons St	Boston
Marshall, John K. House	69 Summit Ave	Brookline
Not Named in Database	44 Dartmouth St	Belmont
Gordon Terrace	11-25 Garrison Rd	Brookline
Not Named in Database	75 Henry St	Cambridge

HISTORIC SITE NAME	ADDRESS	TOWN NAME
Farwell, R. H. Double House	2222-2224 Massachusetts Ave	Cambridge
Not Named in Database	9 Holyoke Pl	Cambridge
Union #2 Engine House	787-789 Main St	Cambridge
Not Named in Database	3 Warwick St	Boston
Kendall, J. B. Building	166 Saint Botolph St	Boston
Green, Joseph Three-Family House	37 Saint Germain St	Boston
Sargent, F. S. House	40 Hereford St	Boston
Shapleigh, S. House	252 Commonwealth Ave	Boston
Wentworth Institute - Watson Hall	550 Huntington Ave	Boston
Weld, Aaron D. House	1 Church St	Boston
Hertig, Valtin Row House	96 Tyler St	Boston
Blake, James House	195 Beacon St	Boston
Not Named in Database	21-23 Temple Pl	Boston
Calf Pasture Pumping Station Switch House	Mount Vernon St	Boston
Littlest Bar, The	47 Province St	Boston
First Federal Savings Bank Building	40-62 Franklin St	Boston
Daylight Baking Supplies Factory	327-333 Summer St	Boston
Saint Columbkille's Roman Catholic Church Rectory	321 Market St	Boston
Hano, Samuel Company Worker Housing	29-31 Hano St	Boston
Gustowski, Peter Two-Family House	44 Cleveland St	Boston
Not Named in Database	34 Trenton St	Boston
Soley, Edward - Gassner, Peter House	18 Main St	Boston
Prophett, Henry G. House	107 Bedford St	Bridgewater
Winthrop Building	175-177 North Ave	Abington
Rice Funeral Home	15 Webster St	Rockland
Josselyn, Nathaniel and Frances Yellings House	74 Spring St	Hanover
Barstow, Capt. Nathaniel and Abby Hammett - Cushing, Dea. Thomas and Ruth Turner House	275 Washington St	Hanover
Not Named in Database	44 Russell Pk	Quincy
Hall, John House	1-3 McGrath Hwy	Quincy
Quincy High School	1012 Hancock St	Quincy
Not Named in Database	53 Seminole Ave	Weymouth
Phosphate Flushing Building	97 East Howard St	Quincy
Not Named in Database	576 Broad St	Weymouth
Not Named in Database	71 Eutaw St	Boston
Not Named in Database	440 Broadway	Chelsea
Our Lady of Lourdes Roman Catholic Church	2 Endicott Ave	Revere
Estabrook, Isaac House	392 Main St	Hingham
Not Named in Database	51 Beal St	Hingham
Burrill, Martin House	200-202 South St	Hingham
Training Annex Rocket Motor Inhibiting Plant	Leavitt St	Hingham
Higbee, Edward W. House	317 East St	Hingham
Sears, E. House	756 Jerusalem Rd	Cohasset
Connery, Thomas House	19 Oak St	Cohasset
Wightman, George House	137 Nichols Rd	Cohasset
Draper, Alfred House	1350 Washington St	Canton
Camp Kiwanee - South Circle North Cabin	1 Camp Kiwanee Rd	Hanson
Litchfield, Francis M. House	133 Maple St	Scituate

HISTORIC SITE NAME	ADDRESS	TOWN NAME
Not Named in Database	11 Augusta Rd	Milton
Not Named in Database	274 Reedsdale Rd	Milton
Thomas, Gordon C. House	58 Old Coach Rd	Cohasset
Adams, L. House	214 Exchange St	Millis
Corkery, Robert E. House	23 Hillside Dr	Cohasset
Fuller, Gov. Alvan T. Bicycle Shop	74-76R Cross St	Malden
Not Named in Database	18 Grafton Ave	Milton
Burr, David House	53 School St	Hingham
Davis, Charles House	124 Myrtle St	Boston
Bates, John House	81 Mount Vernon St	Boston
Sacred Heart Roman Catholic Church Garage	304 Paris St	Boston
Fogg, Lester House	72 North Main St	Sharon
Winthrop Shore Drive - DAR Monument	Winthrop Shore Dr	Winthrop
Fiori, Leo J. House	5 Schofield Rd	Cohasset
Volante Farms Agricultural Fields	292 Forest St	Needham
Not Named in Database	8-10 Grove St	Boston
Not Named in Database	81 Myrtle St	Boston
Not Named in Database	125 Myrtle St	Boston
Plymouth Cordage Company Worker Housing	70-72 Forest Ave Extension	Plymouth
Not Named in Database	297 Commercial St	Braintree
Not Named in Database	19A Shepard St	Braintree
Not Named in Database	16 Milford St	Medway
Chilson, James O. House	67 Dean Ave	Franklin
Morse, G. W. House	287 Main St	Franklin
Not Named in Database	838 Washington St	Holliston
Boyd, John - Miller, Dr. Nathaniel - Metcalf House	87 Myrtle St	Norfolk
Not Named in Database	144 Village St	Millis
Not Named in Database	62 Irving St	Millis
Cordaville Pumping Station	Southville Rd	Southborough
Framingham State College President's House	118 State St	Framingham
Humphrey, Michael Barn	46 Western Ave	Sherborn
Fessenden, Sewall Sheep Shed	32 Pleasant St	Sherborn
Cranshaw, Harold House	71 Nason Hill Rd	Sherborn
Holbrook, Jonathan Franklin House	44 North Main St	Sherborn
Harvey, Waldo House	802 Boston Post Rd	Weston
Red Barn Nursery School	724 Boston Post Rd	Weston
Allen, Abel House	1 Chestnut St	Weston
Episcopal Church of the Epiphany	Front St	Walpole
Donohue, John H. House	24 Railroad Ave	Norwood
Guild, James House	95 Depot St	Easton
Capen, Elisha Jr. House	719 Turnpike St	Stoughton
Charles River Railroad Bridge over Charles River	Charles River	Dover
Not Named in Database	24 Garden Rd	Wellesley
Young, Caroline House	16 Abbott St	Wellesley
Not Named in Database	42 Amherst Rd	Wellesley
Not Named in Database	21 Peirce Rd	Wellesley
Readville Car Shops - Gerrity Company Power House	8 Industrial Dr	Boston
Darling, William H. House	1153 Hyde Park Ave	Boston

HISTORIC SITE NAME	ADDRESS	TOWN NAME
Not Named in Database	49 Bournedale Rd	Boston
Not Named in Database	2 Colliston Rd	Boston
Campbell, Francis A. House	666 Washington St	Brookline
Scrub-a-Dub Carwash	143 Harvard St	Brookline
Not Named in Database	46 Athol St	Boston
Not Named in Database	198 Highland St	Boston
Scales, John Double House	107-109 Sheridan St	Boston
Redell, M. House	7 Halford Rd	Boston
Not Named in Database	46 Dudley St	Boston
Sawyer, Asa Row House	179 Webster St	Boston
Beals, Joseph H. House	55 Lyndhurst St	Boston
Chenery, Winthrop L. Middle School	95 Washington St	Belmont
Sherman, John F. Garage	46 Powell St	Brookline
Not Named in Database	31 Gray Gardens East	Cambridge
School of the Museum of Fine Arts	230 The Fenway	Boston
Riviera, The	270 Huntington Ave	Boston
Fay, F. L. House	148 Commonwealth Ave	Boston
Coffin, Uriah House	256 Commonwealth Ave	Boston
Not Named in Database	36 Greenwich St	Boston
Not Named in Database	44 Dwight St	Boston
Krogman, Washington Libby House	29 Mill St	Boston
Not Named in Database	667-669 Boylston St	Boston
Not Named in Database	573 Massachusetts Ave	Boston
Berry, David A. Row House	358 K St	Boston
Johnson, Samuel W. Three Decker	415 K St	Boston
Whitwell, H. House	181 Beacon St	Boston
Fiske, Anne House	407 Beacon St	Boston
Wadsworth, O. House	526 Beacon St	Boston
Hooper, Nathan House	112 Beacon St	Boston
Simon Building	72 Beach St	Boston
Cox, George D. Row House	20 Worthington St	Boston
Barrett, David L. Elementary School	25 Travis St	Boston
Not Named in Database	160 Endicott St	Boston
Not Named in Database	4-6 Fort Ave	Boston
Brown, Amos - Damon, James Town House	33 High St	Boston
Warren, Sampson - Adams, Uriel House	13 Trenton St	Boston
War Memorial Park - Edson, Dea. Samuel Plaque	River St	West Bridgewater
Wilkes, Preston House	270 Summer St	Rockland
Briggs, Jefferson House	379 Webster St	Rockland
Not Named in Database	959 Circuit St	Hanover
Salmond, Peter House	60 Allen St	Pembroke
Turner - Brownell Carriage House	802 Main St	Norwell
Pinkham House	79 Winthrop Ave	Quincy
Farmer's Exchange	14 Faxon Ave	Quincy
Punch-out Sheds	97 East Howard St	Quincy
Not Named in Database	61 Keith St	Weymouth
South Street Gate House	97 East Howard St	Quincy
Not Named in Database	174 Middle St	Weymouth

HISTORIC SITE NAME	ADDRESS	TOWN NAME
Hersey, Peter III House	570 Main St	Hingham
Not Named in Database	521 Main St	Hingham
Cushing, Alonzo House	741 Main St	Hingham
Dunn, Michael House	6 Friend St	Hingham
Barnes, Caleb House	88 East St	Hingham
Corthell, Levi House	28 East St	Hingham
Eustis, James W. Garage	1 Mendel Rd	Cohasset
Country Way to Boston Guide Post	South Main St	Cohasset
Downs, Patrick Barn	25 James Ln	Cohasset
Declaration of Independence Tablet	Boston Common	Boston
Witherell, Amasa Clark House	470 Temple St	Duxbury
Foord, William House	4 Taylor St	Pembroke
Hatch, Ezra House	534 Pleasant St	Marshfield
Not Named in Database	116 Captain Pierce Rd	Scituate
Donald, Jessie E. House	186 Powder Point Ave	Duxbury
Delano, Henry Chandler House	147 Enterprise St	Duxbury
Vine Lake Cemetery - Wilson Avenue Retaining Wall	Main St	Medfield
Dores, Hyman House	70 Sumner St	Milton
Not Named in Database	12 Rustlewood Rd	Milton
Ryder, Frederick T. House	20 Converse Ave	Malden
Gurnis, George A. House	50 Reservoir Rd	Cohasset
Not Named in Database	104 G St	Boston
Not Named in Database	3 Bayside St	Boston
Home for Aged Couples - Badger Building	419 Walnut Ave	Boston
Horton, William H. House	30 Hancock St	Boston
Not Named in Database	854 Beacon St	Boston
Hall, George H. House	271 Boston Post Rd	Sudbury
Chick, Herbert A. - Jenness, Mary S. Stable	25 Hamlet St	Somerville
Hubbard, Abraham P. - Merritt, Obediah House	54 Myrtle St	Somerville
Waterman, Bronson H. House	10 Bailey Rd	Cohasset
Not Named in Database	60 Sydney St	Somerville
Shaw, Elmer B. House	54 Brook Rd	Sharon
Curry College - Science Building	866 Brush Hill Rd	Milton
Not Named in Database	15 Forest Ave Court	Plymouth
Jenks, Henry R. House	56 Cottage St	Franklin
Darling, Eli B. House	16 Barber St	Medway
Millis Company Worker Housing	64 Lavender St	Millis
McDonough, John J. - Coburn, Daniel J. House	44 Hayden Rowe St	Hopkinton
Not Named in Database	259 Cordaville Rd	Southborough
Not Named in Database	39-41 Tilton Ave	Ashland
Natick Army National Guard Armory Gatehouse	143 Speen St	Natick
Not Named in Database	28 Cottage St	Framingham
Not Named in Database	37 Stearns St	Framingham
Huntoon, William D. House	23 Everett St	Norwood
Bigelow, L. W. - Lepper, George M. House	25 Beech St	Norwood
Bright, Samuel House	62 Chapman St	Canton
Fuller, G. Clinton House	11 Great Plain Ave	Wellesley
Not Named in Database	59 Cliff Rd	Wellesley

HISTORIC SITE NAME	ADDRESS	TOWN NAME
Blanchard, Frederick House	7 Tennyson Rd	Wellesley
Hale Reservation - Nelson Lodge	80 Carby St	Westwood
Alden's Boarding House	39 Court St	Dedham
Paige House	87 Seaver St	Brookline
Ely, Cora C. House	235 Sargent Rd	Brookline
Not Named in Database	22 Hancock Rd	Brookline
Barrows, R. S. House	20 Goodrich Rd	Boston
Olmsted Park - Kelly Skating Rink	Willow Pond Rd	Boston
Kutny, Anna Two-Family House	108 Greenfield Rd	Boston
Silver Spring Water Company Well	1250 Randolph Ave	Milton
Whitney, Adeline Train House	134 Adams St	Milton
Grundel, Hermann House	5 Atherton Pl	Boston
Not Named in Database	21-23 Linwood St	Boston
Not Named in Database	38 Warwick St	Boston
Not Named in Database	93 Florian St	Boston
McPherson, William G. Three Decker	22 Robeson St	Boston
Thorton, John C. House	24 Bartlett Cresc	Brookline
Not Named in Database	7 Mardell Cir	Somerville
Powers, Hannah - Ginsberg, Harris Building	7-15 Norfolk St	Cambridge
Kirby, Charles - Philips, J. C. House	74 Marlborough St	Boston
Farrington, John - Guild, Mary House	146 Marlborough St	Boston
Not Named in Database	180 Marlborough St	Boston
Beckler, D. W. House	302 Marlborough St	Boston
Baker, Seth R. B. Building	69 Saint Botolph St	Boston
Not Named in Database	71 Dartmouth St	Boston
Plummer, S. N. House	36 Bow St	Somerville
Cox, Edward F. - Polsey, Henry S. House	154 Summer St	Somerville
Saint Cloud Hotel	565-569 Tremont St	Boston
Traders Building	35 Kneeland St	Boston
Not Named in Database	20 Mount Vernon St	Boston
Davenport House	162 Bowdoin St	Boston
Boston Five Cents Savings Bank	10 School St	Boston
Central Wharf No. 7	166 Milk St	Boston
Barton, Harriet A. Double House	5-6 Quincy Pl	Boston
Wing, Stephen House	Orange St	Bridgewater
Leonard - Bryant House	334 Walnut St	Bridgewater
Swallow, Clark House	132 Whitman St	East Bridgewater
Cobb, Dea. Edward House	79 Bedford St	Abington
Edson, James H. House	55 Hancock St	Abington
Faulkner House	135 High St	Hanson
Gardner, David House	590 King St	Hanover
Fogg, Ebenezer T. General Store	10-12 Central St	Norwell
Not Named in Database	139-141 Clay St	Quincy
Howe, William E. House	61 Bigelow St	Quincy
Quincy Health Center	1120 Hancock St	Quincy
Pitonof, Lipman House	25 Rawson Rd	Quincy
Bicknell, W. E. House	799 Commercial St	Weymouth
Douglass, Ella Building	411 Broadway	Chelsea

HISTORIC SITE NAME	ADDRESS	TOWN NAME
Kaplan - Glazer Building	198-200 Shurtleff St	Chelsea
Walton, A. G. Company Shoe Factory	155 Sixth St	Chelsea
Not Named in Database	197-199 School St	Revere
Loud's Market	319-321 Main St	Hingham
Churchill, Jonathan House	25 Ship St	Hingham
Hingham Cemetery - Andrew, Gov. John Monument	12 South St	Hingham
Nantasket Library	808 Jerusalem Rd	Cohasset
Loring, Samuel House	110 Spring St	Hull
Goldsmith House	33 Black Rock Rd	Cohasset
Jason, Herbert L. House	59 Cushing Rd	Cohasset
Tedeshi Shopping Plaza - BankBoston	790 C J Cushing Hwy	Cohasset
Anderson, Alf E. House	203 South Main St	Cohasset
Not Named in Database	695 Country Way	Scituate
Cousen, Charles Augustus Barn	84 Elm St	Cohasset
Litchfield, Alexander Stockbridge House	12 Margin St	Cohasset
Wright, John G. Stable and Carriage House	652 Hammond St	Brookline
Charlestown Navy Yard - Building 232 - Pumphouse	Navy Yard	Boston
Turner, Rev. Charles House	49 Soule Ave	Duxbury
Hatch, Jonathan House	352 Union St	Marshfield
Tilden, Charles L. House	535 Pleasant St	Marshfield
O'Hearn, Mary Garage	36 Eliot Cresc	Brookline
Belmore, Nelson House	23 French St	Wayland
Not Named in Database	30 Rustlewood Rd	Milton
Bell Rock Park - Robinson, John Victor Memorial	Main St	Malden
Washington - Rourke Building	363-365 Washington St	Boston
Not Named in Database	178 Grampian Way	Boston
Hilliard, George S. Double House	62 Pinckney St	Boston
West Roxbury Parkway - West Border Road	West Border Rd	Boston
Derry, Gardner C. House	82 North Main St	Sharon
Walpole Department of Public Works Metal Garage	Washington St	Walpole
Conti, Danette M. House	11 Norfolk Ln	Cohasset
King, Jane F. - Niles, Washington House	98 Pinckney St	Boston
Evergreen Cemetery - Shillaber Tomb	2060 Commonwealth Ave	Boston
Donahoe, Thomas - Downey, James F. House	48 Lincoln St	Easton
Hayden, Stephen - Bigford, Henry A. House	233 Myrtle St	Ashland
Brown-Rhone, Jill Park	Lafayette Sq	Cambridge
Not Named in Database	17 Grove St	Boston
Piper, Charles F. House	41 Otis St	Watertown
Sirk, Israel Apartments	465 Columbia Rd	Boston
Congregational Church Cemetery - Travis Stone	2 Central St	Wellesley
Not Named in Database	165 Endicott St	Boston
McLaughlin, Daniel Building Addition	181 Endicott St	Boston
Pierce, Samuel House	428 Columbia Rd	Boston
Not Named in Database	378 Plymouth St	Middleborough
Ruggles - Coolidge - Gentile Granite Fence Posts	36 Frairy St	Medfield
Southville Train Depot	260 Parkerville Rd	Southborough
Kelly, J. Store	116 Southville Rd	Southborough
Dermon, William House	11 Latisquama Rd	Southborough

HISTORIC SITE NAME	ADDRESS	TOWN NAME
Mauro, William House	39 Boston Rd	Southborough
Not Named in Database	51 Winthrop St	Marlborough
Morse, Daniel III House	210 Farm Rd	Sherborn
Not Named in Database	84 Edgemoor Ave	Wellesley
Union Avenue - Sudbury River Bridge	Union Ave	Framingham
Carpenter, Oliver House	Cocasset St	Foxborough
Not Named in Database	6 Fairbanks Ave	Wellesley
Nickerson, Albert W. House	10 Campus Dr	Dedham
Newell's Bridge - Mill Bridge - Bleachery Bridge	South St	Needham
Bartlett House	91 Woerd Ave	Waltham
Not Named in Database	57-59 Pine St	Waltham
Phillips Congregational Church Parish House	111 Mount Auburn St	Watertown
Not Named in Database	66-68 Brown St	Waltham
Tripp House	301 Clinton Rd	Brookline
Greenlaw, Alfred N. House	44 Kittredge St	Boston
Not Named in Database	140 Manthorne Rd	Boston
Welling, Esther G. House	27 Chilton St	Brookline
Hoyt, Charles C. Garage	186 Tappan St	Brookline
Not Named in Database	79 Somerset Rd	Brookline
Not Named in Database	17 Weybridge Ln	Brookline
Not Named in Database	51 Burroughs St	Boston
Woodward, Royal Row House	328A-332 Washington St	Brookline
Hanley, John R. House	13 Sunnyside St	Boston
Howe, Joseph N. House	597 Randolph Ave	Milton
Mason, George B. House	2212 Centre St	Boston
Small, Abel C. - Wallace, William H. Row House	53 Delle Ave	Boston
Hotel Dearborn	235-239 Dudley St	Boston
Not Named in Database	37 Rosemont St	Boston
Not Named in Database	22 Jerome St	Boston
Not Named in Database	50 Monument Sq	Boston
Corey, William K. - Allen, Frank House	37 Corey Rd	Brookline
French, Charles S. House	77 Salisbury Rd	Brookline
Holz, Issac House	28 Verndale St	Brookline
Steuer, Bernard Building	73-75 Longwood Ave	Brookline
Standish, James H. and Clara E. Winslow House	54 Francis St	Brookline
Not Named in Database	39 Eliot St	Boston
Fiske, John House	22 Berkeley St	Cambridge
College Avenue Bridge	College Ave	Medford
Not Named in Database	69 Copeland St	Boston
Gerrish, Hiram House	355 Marlborough St	Boston
Not Named in Database	40 Worcester Sq	Boston
Hall, Jesse House	75 Fifth St	Cambridge
Not Named in Database	26-28 Fayette St	Cambridge
Cole, Herbert A. Apartment House	69-71 Florence St	Somerville
Not Named in Database	55 Appleton St	Boston
Not Named in Database	17 Rowell St	Boston
Frothingham, James K. House	11 Eden St	Boston
Western Union Telegraph Company Building	109-109A State St	Boston

HISTORIC SITE NAME	ADDRESS	TOWN NAME
Not Named in Database	74-76 Franklin St	Boston
Parlon, William Three Decker	3236 Washington St	Boston
U. S. Post Office - South End Station #4	1474 Washington St	Boston
Not Named in Database	105 Fulton St	Boston
Ames, John Double House	51 River St	West Bridgewater
Hearsey, Stephen House	139 Washington St	East Bridgewater
Cushing, Maj. John House	1148 Washington St	Abington
Tower, Dr. Charles C. House	158 Pleasant St	Weymouth
Barnes, Howard C. House	183 Pine St	Quincy
Not Named in Database	127-129 Glendale Rd	Quincy
Not Named in Database	118 Sagamore St	Quincy
Drake, Dr. Wallace House and Office	88 Sea St	Weymouth
Weymouth Odd Fellows Building	21 Cottage St	Weymouth
Walworth Radiator Manufacturing Company Warehouse	881 East First St	Boston
Souther, M. L. House	55 Elm St	Cohasset
Sampson, Arthur G. House	72 Nichols Rd	Cohasset
Johnson, Capt. Francis Grocery and Dry Goods Store	214 Main St	Kingston
Drew, Joab Washburn House	80 Summer St	Kingston
Gulliver, Peleg House	31 Summer St	Duxbury
Capen, Samuel M. House	742 Washington St	Canton
Soule, William Barn	255 Elm St	Duxbury
Not Named in Database	87 Gurnet Rd	Duxbury
Ward, C. C. House	227 Commonwealth Rd	Wayland
Prospect Hill Cemetery - Emerson Monument	Auburn Rd	Millis
Not Named in Database	49 Grafton Ave	Milton
Patten, Claudius B. House	203 Savin Hill Ave	Boston
Holy Trinity (German) Roman Catholic Church	136 Shawmut Ave	Boston
Mount Auburn Cemetery - Chickering, Jonas Monument	580 Mount Auburn St	Watertown
Mount Auburn Cemetery - Spurzheim, Johann Sarcophagus	580 Mount Auburn St	Watertown
Forbes, J. Murray - Silsbee, Martha House and Studio	12-14 Lime St	Boston
Not Named in Database	30 Chestnut St	Boston
Not Named in Database	30 Pinckney St	Boston
Not Named in Database	74 Revere St	Boston
Not Named in Database	95 West Cedar St	Boston
Perley, George House	27 Stoneleigh Rd	Watertown
Johnson, Charles Gustaf - Janson, Johanna C. House	21 Holmes St	Easton
Pondville Cemetery - Ware, Survine Stone	Everett St	Norfolk
Not Named in Database	5 Frothingham St	Milton
Old Barn	11 Blue Hill River Rd	Canton
Brown, George House	8 Fairway Rd	Brookline
Hilton, Stanley House	218 Reservoir Rd	Brookline
Egmont Street Veterans Housing	77-79 Egmont St	Brookline
Bojar, Dr. Samuel J. House	10 Aston Rd	Brookline
Eustis, William Ellery Channing Circular Well	1426 Canton Ave	Milton
Not Named in Database	43 Winter St	Arlington
Everett, Nathaniel W. House	16-20 Winter St	Newton
Gould George House	58-60 High St	Newton
Murray, M. S. House	33-35 Nonantum Pl	Newton

HISTORIC SITE NAME	ADDRESS	TOWN NAME
Frazer, Charles House	54-56 Dalby St	Newton
Claffey, James House	33 Green St	Newton
Seery, Bernard House	112 West St	Newton
Not Named in Database	209-211 Adams St	Newton
Eddy, Caleb House	11 Parsons St	Newton
Eddy, Caleb F. House	400 Cherry St	Newton
Not Named in Database	191 Grove St	Newton
Hinman, William S. House	35 Central St	Newton
Bridges, George M. House	18 Claflin Pl	Newton
Thompson, John G. House	88 Otis St	Newton
Bemis, Albert Farwell House	40 Old Orchard Rd	Newton
Newton - Wellesley Hospital - Contagious Hospital	2014 Washington St	Newton
Merrill, George E. House	36 Garden St	Newton
Frisbie, Dr. Jesse Franklin House	237 Park St	Newton
Clark, George P. House	859 Beacon St	Newton
Byers, William House	130 Lake Ave	Newton
Little, Lucy House	24-26 Paul St	Newton
Parker, Philip S. House	16 Bradford Rd	Newton
Bacon, Charles M. House	25 Endicott St	Newton
Not Named in Database	27 Grove Hill Ave	Newton
Pratt, Robert W. House	390 Woodward St	Newton
Not Named in Database	168 Hobart Rd	Newton
Thayer, Raymond H. House	73 Chestnut Hill Rd	Newton
Hatfield, Alvin House	41 Old Orchard Rd	Newton
Not Named in Database	21 Williams St	Newton
Yardley, H. R. House	10 Leighton Rd	Newton
Not Named in Database	58 Maplewood Ave	Newton
Mazzone, Andrew House	977-979 Chestnut St	Newton
Newton Fire Station #4	195 Crafts St	Newton
Gath Pool Facility	250 Albemarle Rd	Newton
Not Named in Database	521 California St	Newton
Lasell College - Wass Science Building	204-220 Woodland Rd	Newton
Keohane, John S. House	12 Acacia Ave	Newton
D'Arcy, G. Austin House	29 Gate House Rd	Newton
Not Named in Database	53 Bridge St	Newton
Not Named in Database	12 Lorna Rd	Newton
Not Named in Database	5 Richards Cir	Newton
Not Named in Database	26 Chinian Path	Newton
Not Named in Database	133 Hanson Rd	Newton
Not Named in Database	75 Osborne Path	Newton
Not Named in Database	586 Saw Mill Brook Pkwy	Newton
Not Named in Database	7 Van Wart Path	Newton
Not Named in Database	41 Truman Rd	Newton
Not Named in Database	60 Mary Ellen Rd	Newton
Nickelson, Caroline A. House	9-11 Pennsylvania Ave	Newton
Sullivan, Daniel T. House	22 Cook St	Newton
Armstrong, John House	180 Chapel St	Newton
Not Named in Database	97 Hawthorne Ave	Newton

HISTORIC SITE NAME	ADDRESS	TOWN NAME
Farnham, Charles W. House	37 Crystal St	Newton
Not Named in Database	353 Albemarle Rd	Newton
Wise, Frank House	62 Prince St	Newton
Not Named in Database	17 Plainfield St	Newton
Not Named in Database	89 Audubon Rd	Milton
Not Named in Database	46 Meagher Ave	Milton
Not Named in Database	19 Gibbons St	Milton
Not Named in Database	58 Grove St	Milton
Segel, R. Building	89 Prince St	Boston
Hodgman Rubber Company Building #1	35 Tripp St	Framingham
Mount Auburn Cemetery - Yudon, Sonam "Stupa" Monument	580 Mount Auburn St	Watertown
Not Named in Database	26-28 Thane St	Boston
Pierce, Sarah F. House	45 Lawrence Ave	Boston
Not Named in Database	106 Huntington Rd	Milton
Not Named in Database	227-229 Edge Hill Rd	Milton
Not Named in Database	22 Highfield Cir	Milton
Not Named in Database	14 Governors Rd	Milton
Not Named in Database	44 Rowe St	Milton
Not Named in Database	51 Hollis St	Milton
Not Named in Database	52 Hollis St	Milton
Old Colony Railroad Bridge - Monatiquot Bridge	Monatiquot River	Braintree
Not Named in Database	87 Crescent Ave	Scituate
Not Named in Database	113 Gilson Rd	Scituate
Adams, John Q. and Anne E. Perkins House	129 George St	Medford
Tufts, James Walker Carriage House	156 High St	Medford
Gibson, Richard Carriage House	39 Lawrence St	Medford
Thompson, Frank - Hughens, William T. and Elizabeth House	10 Cudworth St	Medford
Dill, E. J. House	15 Vine St	Medford
West, Harry Joseph and Grace M. - Harvey, Thomas Dexter and Jennie Mary House	346 Wolcott St	Newton
Not Named in Database	15-21 Greenmount St	Boston
Not Named in Database	370-372 Sumner St	Boston
Not Named in Database	174 Webster St	Boston
Milton Auto Sales Plymouth and DeSoto Auto Showroom	93 Eliot St	Milton
Not Named in Database	2 Ridley Rd	Randolph
Not Named in Database	10-26 Somerset Ave	Winthrop
Barnes, Henry House	238 Eliot St	Milton
Turner, George Franklin and Lucy H. Chamberlain House	15 Barstow Ave	Hanover
Turner, Otto Burton and Bertha L. Johnson House	142 Spring St	Hanover
Kaplan, Abraham House	2-4 Nazing St	Boston
Litchfield, Frederick E. Rowhouse	49 Addington Rd	Brookline
Not Named in Database	51 Addington Rd	Brookline
Norfolk County Railroad Bridge over Campbell St	Campbell St	Norfolk
Damon, Isaac House	233 Old Oaken Bucket Rd	Scituate
Allen, Chancellor C. and Laura House	53 Hartford St	Boston
Tucker, Martha A. House	4 Magnolia Pl	Boston
Field, D. W. Park - Pleasant Street Entrance Piers	Pleasant St	Brockton
Field, D. W. Park - Pump House	Field, D. W. Park	Brockton

HISTORIC SITE NAME	ADDRESS	TOWN NAME
Not Named in Database	172 Newbury St	Brockton
Not Named in Database	265-267 Pleasant St	Brockton
Massachusetts Volunteer Militia Armory	233 Warren Ave	Brockton
East Battles Street Bridge	East Battles St	Brockton
Fuller, Charles House	170 Fuller St	Middleborough
Sawyer, H. House	107 North St	Medfield
Osborn, Asa House	101 Main St	Hopkinton
Framingham Bank	39 Edgell Rd	Framingham
Not Named in Database	27 Maddox Rd	Marlborough
Pray, H. A. House	98 Eliot St	Natick
Crofut House	5 Stanton St	Wayland
Norwood Jail - Norwood Lock-up	Central St	Norwood
Sawen, Capt. Eliphalet - Whitty, Thomas House	66 Pleasant St	Randolph
Washburn, Cyrus House #5	25-27 Washburn Ave	Wellesley
Campbell, Henry F. Development	562 Trapelo Rd	Belmont
Chase Estate - Barn	100 Royall St	Canton
Bates, Benjamin E. House	1140 Boylston St	Brookline
Gifford, M. P. House	38 Sargent St	Boston
Russell, D. W. House	86 Cypress St	Brookline
Not Named in Database	241 Boylston St	Brookline
Fernald, George M. Apartment Building	636 Washington St	Brookline
Curley, Ellen F. - Fitzgerald, Ann E. House	59 Halifax St	Boston
Not Named in Database	21 Cumberland Ave	Brookline
Hotel Belledeu, The	10-12 Mellen St	Boston
Not Named in Database	10 Harold Pk	Boston
Darling, Margaret A. Double House	85-87 Moreland St	Boston
Adams Street Bridge - Milton Bridge	Adams St	Milton
Clark, William R. Town House	71 Coleman St	Boston
Not Named in Database	5-7 Marion Rd	Belmont
Not Named in Database	44 Francis Ave	Cambridge
Boston Ice Company Building	Bleachery Ct	Somerville
Not Named in Database	8 Newbury St	Boston
Hill, Joseph W. House	47 Baldwin St	Boston
Union Wool Company Wool Warehouse	425 Summer St	Boston
Not Named in Database	56 Trenton St	Boston
Rolfe, John Abbott - Gleason, Joseph Merriam House	562 Riverside Ave	Medford
Howard, Judge Daniel House	58 South St	West Bridgewater
White, Stanley A. House	17 Dalton Rd	Holbrook
Ford House	176 High St	Hanson
Manter, Thomas Belcher House	179 Main St	Plympton
Hebberd, William H. House	173 Webster St	Rockland
Turner, Elmer House	116 Washington St	Pembroke
Not Named in Database	83 Farrington St	Quincy
Not Named in Database	82 Glendale Rd	Quincy
Civil War Monument	20 Sea St	Quincy
Fore River Shipbuilding Company Worker Housing	76 Fifth Ave	Quincy
Not Named in Database	382 North St	Weymouth
Not Named in Database	10 Shawmut St	Weymouth

HISTORIC SITE NAME	ADDRESS	TOWN NAME
Cubertson, Gardner House	26 High St	Revere
Not Named in Database	5 Coral Ave	Winthrop
Whiton, David House	346 Main St	Hingham
Not Named in Database	85A Main St	Hingham
Not Named in Database	98 Kilby St	Hingham
O'Reilly, John Boyle Monument	9 Main St	Hull
Carpenter, Harry House	47 Norfolk Rd	Cohasset
Not Named in Database	7 Summit Ave	Scituate
Oakes, Levi House - Willard, Charles Store	19-25 South Main St	Cohasset
Snow, Ephraim - Mapes, George Briggs Double House	73-75 Elm St	Cohasset
Not Named in Database	40 Dreamwold Rd	Scituate
Draper Brothers Textile Company Cable Bridgeway	28 Draper Ln	Canton
King, Dr. George House II	18 High St	Franklin
Franklin Korean War Monument	Main St	Franklin
Spring Hill Cemetery Front Stone Wall	Brown St	Marlborough
Binder, Eliot House	32 Kevin Rd	Milton
Not Named in Database	2 Hurlcroft Rd	Milton
Not Named in Database	78 Meredith Cir	Milton
Not Named in Database	36 Rustlewood Rd	Milton
Orcutt, Lloyd House	17 Belcher St	Holbrook
Not Named in Database	14 Harbor Heights Rd	Scituate
Crocker, John House	118 South Main St	Sharon
Bail, William V. House	164 Dorchester St	Boston
Fifield, Dr. House	4 Ashland St	Boston
Danishevsky, M. - Silberstein, Israel Building	106-108 Myrtle St	Boston
Boston University - School of Theology	745 Commonwealth Ave	Boston
Taylor, James W. House	90 Cross St	Randolph
Revelle, J. Edgar House	8 Sandy Beach Ln	Cohasset
Exchange Street Cobbler Shop	40 Exchange St	Millis
Evergreen Cemetery Circulation System	2060 Commonwealth Ave	Boston
Sunoco Filling Station	151 South Main St	Cohasset
Bicknell House	249 North St	Weymouth
Touraine Building	1563 Hancock St	Quincy
Harlow, Gideon House	491 Temple St	Duxbury
Not Named in Database	25 Chestnut St	Boston
Not Named in Database	71 Westminster Ave	Boston
Forest Hills Cemetery - Davenport Monument	95 Forest Hills Ave	Boston
Plymouth Cordage Company Double Worker Housing	6-8 Spooner St	Plymouth
Thompsonville School	183 Thompson St	Middleborough
Rays Woolen Company Worker Housing	9 Maple St	Bellingham
Day, Walter Eugene House	18 Church St	Hopkinton
Brewer, D. H. House	63 Turnpike Rd	Southborough
Not Named in Database	58 Cotting Ave	Marlborough
Wood, G. House	238 Western Ave	Sherborn
Clark, George H. Carriage Barn	16 North Main St	Sherborn
Jennings, Nancy House	110 Edgell Rd	Framingham
NRDEC Building #59 - Family Housing	Kansas St	Natick
Dean, Darwin House	255 Fruit St	Mansfield

HISTORIC SITE NAME	ADDRESS	TOWN NAME
Smith, Warren House	1 High Plain St	Walpole
International Order of Odd Fellows Hall	7 Freeman St	Stoughton
Ellis, Josiah House	18 Haven St	Dover
Simpson Cottage - Wellesley College	Central St	Wellesley
Johnson, Dr. Edward S. House	10 Whittier Rd	Wellesley
Not Named in Database	91 Oxford Rd	Westwood
Not Named in Database	88 Boston Post Rd	Weston
Not Named in Database	57 Riverview Ave	Waltham
Banks, Nathaniel P. Elementary School	948 Main St	Waltham
Not Named in Database	165 Ash St	Waltham
McDonald, William House	618 Pleasant St	Belmont
O'Hearn, Thaddeus D. House	593 Heath St	Brookline
Hub Steel and Iron Works Building	1660 Hyde Park Ave	Boston
Not Named in Database	255 Walnut St	Brookline
Graves, Louisa House	11 Waverly St	Brookline
Young, Edward House	23 Harvard Ave	Brookline
McLeod, Robert L. Three Decker	56 Wyman St	Boston
Not Named in Database	76 Bourne St	Boston
Not Named in Database	30 Whiting St	Boston
Sherman, D. L. Marcus House	51 Rockview St	Boston
Not Named in Database	95 Minot St	Boston
McKay, D. H. House	27 Midland St	Boston
Not Named in Database	53-55 Ashford St	Boston
Snider and Drucker Building	194-202A Saint Paul St	Brookline
Sklaver, Goldie House	154 Sewall Ave	Brookline
Not Named in Database	82-84 Henry St	Cambridge
Not Named in Database	174 Brattle St	Cambridge
Alpha Delta Phi Club - Fly Club	2 Holyoke Pl	Cambridge
Rosebud, The	381 Summer St	Somerville
Not Named in Database	54 Rutland Sq	Boston
Not Named in Database	69-71 Fifth St	Cambridge
Richardson, Artemus C. House	41 Columbus Ave	Somerville
B and M Railroad Bridge over Washington Street	Washington St	Somerville
Garden Building	244-250 Boylston St	Boston
Not Named in Database	515 Massachusetts Ave	Boston
Fenway Theatre	136 Massachusetts Ave	Boston
Russell, S. H. House	135 Beacon St	Boston
Hicks, Joseph G. Town House	65 Chestnut St	Boston
Temple Ohabei Shalom Cemetery Chapel	147 Wordsworth St	Boston
Immanuel Baptist Church	Adams St	Boston
Walter Baker Chocolate Company - Preston Mill	Adams St	Boston
Strong, W. L. and Company Building	85-87 Franklin St	Boston
Salvation Army Building	1514 Washington St	Boston
Summer Street Bridge over A Street	Summer St	Boston
Not Named in Database	42-44 Aldie St	Boston
Not Named in Database	141 Fulton St	Boston
Not Named in Database	104 Chandler St	Boston
Warren, Sampson - Adams, Uriel House	17 Trenton St	Boston

HISTORIC SITE NAME	ADDRESS	TOWN NAME
Not Named in Database	27 Beacon St	Chelsea
Not Named in Database	22 Meridian St	Malden
Nash, Sally - Polly - Nabby House	156 Centre Ave	Abington
Shaw, John Jr. House	487 Pine St	Weymouth
MacDonald House	201 High St	Hanson
Joseph's Pontiac Service Station and Garage	724 Main St	Norwell
Milne, E. M. House	239-241 President's Ln	Quincy
U. S. Naval Reserve Training Building	85 Sea St	Quincy
Acetelyne Storage Building	97 East Howard St	Quincy
Cleverly, Ebenezer House	591 Washington St	Quincy
Not Named in Database	102 Manzanetta Ave	Weymouth
Not Named in Database	967 Commercial St	Weymouth
Not Named in Database	112 Eutaw St	Boston
Not Named in Database	145 Eutaw St	Boston
Otis Buttonwood Tree	274 South St	Hingham
Hingham Cemetery - Lincoln, Gen. Benjamin Tomb	12 South St	Hingham
Paragon Park Red Mill	8 Wharf Ave	Hull
Morrison, John Frank House	42 Deep Run	Cohasset
Wood, M. House	315 Beechwood St	Cohasset
Soule, Henry - Wadsworth, William House	142 Elm St	Kingston
Not Named in Database	5 Old Orchard Ln	Kingston
Stoddard - Day House	25 Bay Ave	Marshfield
Ford, Nathan House	130 Prospect St	Marshfield
Hayes, Samuel B. House	233 Chapman St	Canton
Smith, Joseph H. - Wagner, John F. House	405 York St	Canton
Loring, Samuel House	80 Parks St	Duxbury
Miramar Seminary	80 Parks St	Duxbury
Damon, Charles R. House	16 Damon St	Wayland
Not Named in Database	26 Cedar St	Wellesley
Michaelson, Louis House	57 Truro Ln	Milton
Not Named in Database	102 Cary Ave	Milton
Meredith, Albert House	20 Meredith Cir	Milton
Not Named in Database	12 Meredith Cir	Milton
Jewish War Veterans of The U.S. Memorial Park	Blue Hills Pkwy	Milton
Foley, Jim Dairy Farm Garage	22 Park St	Norfolk
Stoddard, H. House	229 Lincoln St	Norwell
Not Named in Database	47 Brook St	Scituate
Wellington, Hiram - Thompson, Edward W. House	22 Temple St	Boston
Fiske, John M. Warehouse	13 Adams St	Natick
Not Named in Database	7-9 West St	Walpole
Cushing, A. T. House	44 Summer St	Weymouth
Smith, Emma B. - Snow, Stanley House	467 Bolivar St	Canton
Middleton, Francis House	44 Elm St	Easton
Ames Shovel and Tool Company Tenement #60	73-75 Elm St	Easton
Hartwell, Albert H. House	54 Russell Ave	Watertown
Staples, William F. House	62 Center St	Easton
Keene, Herbert B. House	20 Forest St	Plympton
Not Named in Database	78 Commercial St	Braintree

HISTORIC SITE NAME	ADDRESS	TOWN NAME
Not Named in Database	56 Pleasant St	Middleborough
Leach, W. E. House	24 Broad St	Weymouth
Dean Junior College - Women's Gymnasium	119 Main St	Franklin
Goldstein, Ella House	28 Lincoln St	Franklin
Not Named in Database	851 Washington St	Holliston
Wrentham State School Agriculture Land	Emerald St	Wrentham
Collins, Michael House	312 Orchard St	Millis
Not Named in Database	114 Southville Rd	Southborough
Cordaville Manufacturing Company Worker Housing	5 Cottage St	Southborough
Jones - McFarland, H. House	41 Front St	Hopkinton
First Baptist Church in Framingham	1013 Worcester St	Framingham
Not Named in Database	7-9 Conant Rd	Framingham
Not Named in Database	72A Abbott Rd	Wellesley
Not Named in Database	4 Hampden St	Wellesley
Gay, Lusher - Kingsbury, Moses House	552 Gay St	Westwood
Not Named in Database	30 Parker St	Westwood
Winsor, Ann Bent House #2	10 Winsor Way	Weston
Weatherbee, Benjamin House and Farm	240 Canton St	Westwood
Not Named in Database	99 Green St	Canton
Sage, George House	198 Clyde St	Brookline
Heath, Edith deC. House	40 Heath Hill	Brookline
Hardwick House	364 Buckminster Rd	Brookline
Not Named in Database	86 Somerset Rd	Brookline
Not Named in Database	87-91 Boylston St	Brookline
Moore, Emory House	262 Kent St	Brookline
Not Named in Database	27 Dunreath St	Boston
Phillips, George Double House	27 Pierce St	Boston
Not Named in Database	17 Rodman St	Boston
Not Named in Database	1 Marion Pl	Boston
Not Named in Database	27 Sudan St	Boston
Boston Wharf Company Building	49 Melcher St	Boston
Not Named in Database	19 Monument Sq	Boston
Oak Square	Oak Sq	Boston
Not Named in Database	21-23 Marion Rd	Belmont
Coolidge, Henry - McCarthy, Margaret House	55-57 Kenwood St	Brookline
Harvard Business School - Aldrich Hall	Soldiers Field Rd	Boston
Not Named in Database	35 Hawthorn St	Cambridge
Not Named in Database	53 Copeland St	Boston
Richardson, J. F. House	17 Hereford St	Boston
Jordan, Eben House	172 Marlborough St	Boston
Not Named in Database	11 Worcester Sq	Boston
Not Named in Database	405 South Huntington St	Boston
Not Named in Database	23 Dartmouth Pl	Boston
Not Named in Database	21 Hanson St	Boston
Wells, John Row House	9 Johnny Ct	Boston
Parker, Maynard and Sarah House	32 Hartford St	Boston
May, Charles Three-Decker	821 Dorchester Ave	Boston
Not Named in Database	141-157 South St	Boston

HISTORIC SITE NAME	ADDRESS	TOWN NAME
Not Named in Database	499 Beacon St	Boston
Calf Pasture Pumping Station Gatehouse	435 Mount Vernon St	Boston
Not Named in Database	1335 River St	Boston
Chestnut Hill Pipe Yard Office	2400 Beacon St	Boston
Wakefield, Cyrus - Hall, Jacob Building	94 Prince St	Boston
Hall, Elven D. House	41 Pond St	Boston
Gray, Solomon S. - Dana, Otis D. House	788 East Broadway	Boston
Not Named in Database	4 Centre Pl	Boston
Not Named in Database	111 Fulton St	Boston
Tufts, David - Russell, Hubbard House	78 West St	Malden
Packard, Nathaniel House	69 South Elm St	West Bridgewater
Frost, Benjamin House	41 Union St	Rockland
Not Named in Database	431 King St	Hanover
Not Named in Database	120-122 Glendale Rd	Quincy
Faxon, Henry M. House	305 Whitwell St	Quincy
Not Named in Database	69 Greenleaf St	Quincy
Wagner, Hattie C. House	64 Farrington St	Quincy
Brown - Belcher House	132 Loring Rd	Winthrop
Don Orione Nursing Home	111 Orient Ave	Boston
McKinley, William School	Yeamans St	Revere
World War I Memorial	Main St	Hingham
Derby Academy Marker	Main St	Hingham
Leavitt, Josiah House	93 Main St	Hingham
Not Named in Database	129 Kilby St	Hingham
McLellan, Mary C. House	32 Ash St	Cohasset
Knowles, Henry Miles Stable	138 Atlantic Ave	Cohasset
Not Named in Database	625 Washington St	Duxbury
Damon, Franklin House	35 Tilden Rd	Scituate
Not Named in Database	93 Captain Pierce Rd	Scituate
Camp Kiwanee - Wooden Dock	1 Camp Kiwanee Rd	Hanson
Youngman, William S. Garage	39 Williston Rd	Brookline
Craig, David W. House	35 Gould Ave	Malden
Davenport Estate Misthouse	1465 Brush Hill Rd	Milton
Not Named in Database	120 G St	Boston
Toma, Rev. Louis Roman Catholic Youth Center	54 Ashley St	Boston
Most Precious Blood Roman Catholic Church Convent	Maple St	Boston
Saint Angela Roman Catholic Church Rectory	1548 Blue Hill Ave	Boston
Camp Wonderland Cabin	186 Massapoag Ave	Sharon
Woolworth, F. W. Company Store	40-46 Woodside Ave	Winthrop
Our Lady of the Rosary Roman Catholic Youth Center	39 South St	Stoughton
Richardson, E. F. House	19 Daniels St	Millis
Crandon, Dr. Le Roi Goddard House	8-10 Lime St	Boston
Milton Academy - Wigglesworth Hall	170 Centre St	Milton
Balkam, William H. Stable	232 Highland St	Milton
Lord, Clarence S. House	38 Brook Rd	Sharon
Sherrit - Warren House	18-20 Ladd St	Watertown
Not Named in Database	41 Phillips St	Boston
Curry College - Radio Station Tower	854 Brush Hill Rd	Milton

HISTORIC SITE NAME	ADDRESS	TOWN NAME
Cardinal Cushing Center - Bakery	Washington St	Hanover
Dorchester South Burying Ground - North Tombs	2095 Dorchester Ave	Boston
Not Named in Database	11 Nickerson St	Braintree
Smith, William D. House	42 Shears St	Wrentham
Daniels, Henry W. House	97 Dean Ave	Franklin
Chestnut Street Bridge	Chestnut St	Franklin
Richardson, A. J. House	16 Brigham St	Medway
Pond, Abel - Thayer, William Tenement House	35 Pleasant St	Holliston
Not Named in Database	220 Ridge St	Millis
Peters, Adam Barn	668 Main St	Medfield
Dewer and Johnson Gas Station	15 Park St	Medfield
Not Named in Database	91 Lumber St	Hopkinton
Fruit Street Bridge over Conrail	Fruit St	Westborough
Choate, Charles Francis Jr. Rickenbaker Car Garage	43 Main St	Southborough
Hudson, E. House	9 Gibbon St	Marlborough
Not Named in Database	31 Brook St	Marlborough
Bullard, Col. Samuel House	33 North Main St	Sherborn
Howse, Wayne F. and Joanne House	98 Elm St	Framingham
Medfield State Hospital - Laundry	45 Hospital Rd	Medfield
Holbrook, Nathaniel Jr. House	138 Farm Rd	Sherborn
Coggins, Henry House	127 Commonwealth Rd West	Wayland
Brintnal, Paul - Loker, Isaac House	36 Loker St	Wayland
Pelham Island Road Bridge	Pelham Island Rd	Wayland
Patriquin, Oliver House	34 Chestnut St	Weston
Faught, L. Porter House	Central St	Foxborough
Not Named in Database	15 Fulton St	Mansfield
Fountain in Lewis Square, The	East St	Walpole
Oak Grove Dairy - Sherer, Julius A. House	102 Sumner St	Norwood
Lincoln, B. W. House	2340 Bay St	Taunton
Not Named in Database	39 Central St	Easton
Rising Sun Stove Polish Factory - Boiler House	869 Washington St	Canton
Withington, P. M. Furniture and Undertaker	Porter St	Stoughton
Field, D. W. Park - Field, D. W. Parkway	Field, D. W. Pkwy	Avon
Alden, Dr. Ebenezer House	39 Woodlawn St	Randolph
Harmon, Cyrus House	1910 Central Ave	Needham
Kling, John House	153 Weston Rd	Wellesley
Wellesley Hills Trust Company	342 Washington St	Wellesley
Not Named in Database	36 Deerfield St	Westwood
Not Named in Database	234 Washington St	Westwood
Not Named in Database	19 Dean Ave	Westwood
Parmenter and Walker Crayon Company Building	94 Fiske Ave	Waltham
Rich, Oliver House	44 Fayette St	Watertown
Not Named in Database	41-41A Beacon Pk	Watertown
Sumner, George House	642 Brush Hill Rd	Milton
Bailey, Jason S. House	12 Ruskin St	Boston
Richardson, G. M. House	78 Dean Rd	Brookline
Frank, Edward House	224 Walnut St	Brookline
Not Named in Database	148 Walnut St	Brookline

HISTORIC SITE NAME	ADDRESS	TOWN NAME
Tucker, Capt. Isaac House	1023 Randolph Ave	Milton
Hollis, Thomas House	239 Randolph Ave	Milton
Higgins, David House	238 Fairmount Ave	Boston
Basile, John House	38 Basile St	Boston
Not Named in Database	107 Minot St	Boston
Rowe, J. H. Farm Worker's Double House	21-23 Lee St	Boston
Not Named in Database	32 Paul Sullivan Wy	Boston
McKenzie Engraving Company	1010 Commonwealth Ave	Brookline
Hastings House	16 Stearns Rd	Watertown
Hovey, F. A. and Company Warehouse	271-275 Vassar St	Cambridge
Not Named in Database	87-89 Mason Terr	Brookline
Rounsvell, Phillip House	11 Russell St	Brookline
Parker, F. E. House	30 Osborne Rd	Brookline
Blumenthal, Harry House	251 Saint Paul St	Brookline
Morse, Rebecca House	17 Hawes St	Brookline
Not Named in Database	57 Eliot St	Boston
Green, Joseph Three-Family House	47 Saint Germain St	Boston
Wheatland, George House	354 Commonwealth Ave	Boston
Not Named in Database	114 Commonwealth Ave	Boston
Baker, Seth R. B. Building	65 Saint Botolph St	Boston
Boston School of Occupational Therapy	7 Harcourt St	Boston
Perry, Oscar Barber Shop	36-38 Summer St	Somerville
Not Named in Database	119 Thornton St	Boston
Not Named in Database	83 Warren Ave	Boston
Not Named in Database	24 Appleton St	Boston
Bigelow - Kennard Building	384-390 Boylston St	Boston
Not Named in Database	133 Emerson St	Boston
Ryan, Anna E. - Goodwin, Louis R. House	107 Adams St	Boston
Dini's Restaurant	90-98 Tremont St	Boston
Not Named in Database	179-185 Harvard Ave	Boston
Basile, John Six-Family House	4463 Washington St	Boston
Woolworths Building	350 Washington St	Boston
Murray, Mary E. T. Row House	813 East Broadway	Boston
Not Named in Database	413 Market St	Boston
Saint Mary Star of the Sea Roman Catholic Church	55 Moore St	Boston
Not Named in Database	96 Trenton St	Boston
Not Named in Database	4 Hull St	Boston
Favart, Eugene House	8 Dalton Rd	Holbrook
Belcher, Jeremiah House	96 Pond St	Holbrook
Torrey Barn	948 Washington St	Weymouth
Old Colony Railroad Bridge over Bartlet Brook	Thompson St	Halifax
Not Named in Database	288 King St	Hanover
Whiting, Eleazor House	500 Webster St	Rockland
Whiting, William House	184 Whiting St	Hanover
Wilder, Hannah House	1046 Main St	Hingham
Barnicoat, Frederick H. House	7-9 Independence Ave	Quincy
Curtis, Benjamin F. Tomb	20 Sea St	Quincy
Mount Wollaston Cemetery Circulation System	20 Sea St	Quincy

HISTORIC SITE NAME	ADDRESS	TOWN NAME
Not Named in Database	12 Norfolk St	Weymouth
Not Named in Database	22 First St	Weymouth
Not Named in Database	70 Shawmut St	Weymouth
Not Named in Database	Peddocks Island	Hull
Brown, Herbert Lincoln House	32 Doane St	Cohasset
Signorelli, Vito House	19 Arrowwood St	Cohasset
Perroncello House	109 Pleasant St	Cohasset
Beechwood Railroad Station	40 Beechwood St	Cohasset
Fratus, A. House	79 Spring St	Cohasset
Connell, William N. House	7 Sankey Rd	Cohasset
Fallon, Bernard J. House	50 James Ln	Cohasset
Jacob's Meadow Saltwater Marsh	Elm St	Cohasset
Dacey, Daniel J. House	20 Nichols Rd	Cohasset
Adams, Horatio Barn	3 Maple St	Kingston
Chandler, Hiram W. House	190 Saint George St	Duxbury
Not Named in Database	73 Dreamwold Rd	Scituate
DELTA 678 Sculpture	100 State St	Framingham
Fuller Brook Park - Wellesley Avenue Bridge	Wellesley Ave	Wellesley
Not Named in Database	45 Chiltern Rd	Weston
Not Named in Database	10 Harbor Heights Rd	Scituate
Flaherty, Marcus House	34 Stockbridge Rd	Scituate
West End Apartments	34 Myrtle St	Boston
Saint Leonard Roman Catholic Church - Peace Garden	0 Hanover St	Boston
Peak, John C. Carriage Barn	13-15 Clark Ave	Chelsea
War Memorial Park - Northern Foundry Foundation #2	River St	West Bridgewater
Not Named in Database	67 West St	Medford
Oyster House Restaurant	1657 Hancock St	Quincy
Whittemore, Albert C. Dairy Barn	111 High St	Ashland
Not Named in Database	15 Joy St	Boston
Not Named in Database	61 Myrtle St	Boston
Not Named in Database	116 Myrtle St	Boston
Not Named in Database	62 Phillips St	Boston
Reed, Thomas Garage	27 Elm St	Plympton
Not Named in Database	20 Lantern Ln	Milton
Not Named in Database	381 Canton Ave	Milton
Hatch, Arthur E. House	58 Randolph Rd	Brookline
Zerrahn, Carl House	22 Valley Rd	Brookline
Hancock Village Duplex	100-118 Gerry Rd	Brookline
Dunlap, George W. House	402 Beechwood St	Cohasset
Bemis, F. Gregg House	60 Hobart Ln	Cohasset
Washburn, George E. Cabin	83 Spring St	Cohasset
Not Named in Database	11 Orvis Rd	Arlington
Not Named in Database	2-4 Park Street Pl	Arlington
Hoyt, Hosea C. Barn	24 Summer St	Newton
Stumcke, Charles House	38 Carleton St	Newton
Methodist Episcopal Church Parsonage	30 Wesley St	Newton
McCormick, Bridget House	107-109 West St	Newton
White, Simon A. House	97 Hawthorn St	Newton

HISTORIC SITE NAME	ADDRESS	TOWN NAME
Claflin School	110-112 Washington Pk	Newton
Not Named in Database	20 River St	Newton
Greenough, Rev. William - Allen, Jeremiah House	68 Greenough St	Newton
Morse, Frank E. House	72 Williston Rd	Newton
Brown, Captain David House	393 Newtonville Ave	Newton
Not Named in Database	80 Bowers St	Newton
Lowell, John House	531 Hammond St	Newton
Bayley House	16 Fairmont Ave	Newton
First Baptist Church	848 Beacon St	Newton
Mason, Harry W. - Wilder, Salmon W. House	64 Homer St	Newton
Barrows, Joseph W. House	170 Lake Ave	Newton
Watson, Gustavus W. House	68 Chester St	Newton
Richards, Winfield S. House	63 Columbus St	Newton
Crane, Newton House	77 Lakewood Rd	Newton
Patterson Block	22-32 Lincoln St	Newton
Hyde Grammar School	68-76 Lincoln St	Newton
Saco - Pettee Textile Machine Shops - Grinding Sho	156 Oak St	Newton
Not Named in Database	19 Brae Burn Rd	Newton
Not Named in Database	125 Shornecliffe Rd	Newton
Not Named in Database	12 Morton Rd	Newton
Threewit, John House	160 Chestnut Hill Rd	Newton
Not Named in Database	2 Whitney Rd	Newton
Newton Playground Department Building	110 Crafts St	Newton
Not Named in Database	25 Melville Ave	Newton
Not Named in Database	17 Fellsmere Rd	Newton
Walsh, James A. House	26 Acacia Ave	Newton
Not Named in Database	66 Gate House Rd	Newton
Not Named in Database	5 Bemis Rd	Newton
Corey, W. Kirke Carriage House	26 Cheswick Rd	Newton
Strang, James House	348 Central St	Newton
Not Named in Database	822 Walnut St	Newton
Not Named in Database	11 Considine Rd	Newton
Not Named in Database	15 Considine Rd	Newton
Not Named in Database	148 Truman Rd	Newton
Not Named in Database	97-99 Louise Rd	Newton
Not Named in Database	53 Curve St	Newton
Burton, Smith Payne Barn	621 Centre St	Newton
Not Named in Database	30 Bennington St	Newton
Firth, William House	61 Gate House Rd	Newton
Skeats, Florence House	118 Allerton Rd	Newton
Reading, Hannah L. House	787 Chestnut St	Newton
Not Named in Database	8 Briar Ln	Newton
Not Named in Database	209 Commonwealth Ave	Newton
Not Named in Database	11 Birch Hill Rd	Newton
Not Named in Database	270 Blue Hills Pkwy	Milton
Not Named in Database	21 Meagher Ave	Milton
Not Named in Database	123 Wiswall Rd	Newton
Not Named in Database	42-48 Franklin Hill Ave	Boston

HISTORIC SITE NAME	ADDRESS	TOWN NAME
Not Named in Database	16 Sheafe St	Boston
Not Named in Database	24 Cooper St	Boston
Clapp. B. - Teel Double House	20 Maverick St	Medford
Mount Auburn Cemetery - Parsons, Theophilus Memorial	580 Mount Auburn St	Watertown
Mount Auburn Cemetery - Homer, Winslow Monument	580 Mount Auburn St	Watertown
Webster, Richard Fry House	49 Stearns St	Framingham
Mount Auburn Cemetery - Dunn, Charles W. Lawn Marker	580 Mount Auburn St	Watertown
Not Named in Database	24 Crawford St	Boston
Beal, Carrie W. House	37 Intervale St	Boston
Graves, Frank House	203-205 Blue Hills Pkwy	Milton
Thayer, Peter House	250 Mill St	Randolph
Prescott, Aaron A. House	584 North Main St	Randolph
Porter, Grace L. House	84 South Main St	Randolph
Murphy, Geraldine E. House	12 Braemore Rd	Boston
Puritan Real Estate Trust Apartments	209 Chestnut Hill Ave	Boston
Not Named in Database	1677 Commonwealth Ave	Boston
Not Named in Database	48 Waldeck Rd	Milton
Not Named in Database	81 Huntington Rd	Milton
Not Named in Database	256 Edge Hill Rd	Milton
Litchfield, Ernest F. House	220 Gannett Rd	Scituate
Jones, Insley G. - McGowan, Patrick Tenant House	16-18 Cotting St	Medford
Pennell, Edmund H. House	19 Otis St	Medford
Frazar, Marston Abbott Carriage House	35 Cedar Rd	Belmont
Saint Joseph's Roman Catholic Church Parochial School	140 Common St	Belmont
Higgins, George - Ward, Andrew and Hannah House	17 Orris St	Newton
Not Named in Database	176 Webster St	Boston
Not Named in Database	215 Webster St	Boston
Shattuck, William G. House	241 Webster St	Boston
Leatherbee, William Holt and Mary Jane Millard House	100 Prince St	Newton
Not Named in Database	56 Charlotte St	Boston
Torrey, Harry E. and Marion Irene Lincoln House	75 Oakland Ave	Hanover
Tasker, Hyman Garage	72R Cheney St	Boston
Wood, Henry A. and Mary A. - Sprout, William Bradford and Margaret L. House	86 Addington Rd	Brookline
Not Named in Database	12 Traverse St	Canton
Patterson, George and Johanna Double House	17 Alpine St	Boston
White, Frank E. House	375 West Elm St	Brockton
Not Named in Database	175 Moraine St	Brockton
Enterprise Department Store	203-217 Main St	Brockton
Perkins Street Bridge	Perkins St	Brockton
Cary House	606 North Cary St	Brockton
Security Federal Savings Bank	40 Legion Pkwy	Brockton
Not Named in Database	160 Weston Ave	Braintree
Not Named in Database	463 East Main St	Milford
Smith, Asa House and Chairmaking Shop	205 South St	Wrentham
Pike, Alonso G. House	99 Summer St	Franklin
Franklin Town Hall	80 West Central St	Franklin
Dean, E House	10 Highland St	Medway

HISTORIC SITE NAME	ADDRESS	TOWN NAME
Not Named in Database	24 Quincy Pl	Holliston
Dane, Rice O. - Springer, Otis S. House	8 Holliston St	Medway
Briscoe - D'Antonio - Celli House	38 Frairy St	Medfield
Hamilton House	7 Summer St	Hopkinton
Kirby House	60-62 Central St	Southborough
Williams, Caleb House	14 Newton St	Southborough
Howe, H. House	235 West Main St	Marlborough
Felton, Lewis - Vigeant House	79 Broad St	Marlborough
Greenwood Cider Mill Storehouse	6 Harvard St	Marlborough
Not Named in Database	24-26 Lincoln St	Marlborough
Humphrey, Michael Springhouse - Well House	46 Western Ave	Sherborn
Greenwood, Jonas Sr. House - Highland Farm	102 Washington St	Sherborn
Osgood House	1456 Concord St	Framingham
Morrill Memorial Library	31 Walpole St	Norwood
Alger, Frank W. House	122 Pine St	Easton
Pye, Walter B. House	24 Depot St	Easton
Phinney, S.C. & J.G. Boot Counter Manufacturing Co	Winter St	Stoughton
Wentworth, Nathaniel House	353 Washington St	Canton
Blodgett, Frederick House	10 Solon St	Wellesley
Colburn, Jeremiah House	323 High St	Westwood
Not Named in Database	90 Cherry St	Waltham
Not Named in Database	231-233 Arsenal St	Watertown
Reynolds, C. C. House	31 Wolcott Rd	Brookline
Hardy House	15 Hyslop Rd	Brookline
Dunmore, Charles - Lynes, Thomas House	11 High St	Milton
Hutchinson, Catherine E. Town House	7 Miner St	Boston
Lane, Benjamin P. House	65 Crawford St	Boston
Kinney, Edward A. House	96 Crawford St	Boston
Anteramian, Jacob Upholstery and Barber Shop	71 Elm St	Watertown
Metropolitan Supply Company Warehouse	277-287 Vassar St	Cambridge
Russell, Arthur Building	1002 Beacon St	Brookline
Alpha Sigma Phi Club	54 Dunster St	Cambridge
Not Named in Database	11-15 Mifflin Pl	Cambridge
Kempton, Charles House	27 Appleton St	Somerville
Whitney, Henry M. Row House	54 Saint Stephen St	Boston
Robbins, R. E. House	44 Commonwealth Ave	Boston
Standish, J. House	117 Marlborough St	Boston
Not Named in Database	199 Marlborough St	Boston
Not Named in Database	21 Braddock Pk	Boston
Home for Aged Women, The	201-205 South Huntington Ave	Boston
Not Named in Database	102-104 Inman St	Cambridge
Warren, Moses - Smith, Benjamin G. Rowhouse	145 Otis St	Cambridge
Not Named in Database	82 Waltham St	Boston
Camp Meigs Memorial Park	Stanbro St	Boston
Winchester, William House	14 Seaverns Ave	Boston
Ely, P. V. R. House	478 Beacon St	Boston
Sears, Dr. David F. Stables	71-73 Brimmer St	Boston
Wigglesworth, Thomas Building	9-11 Winter St	Boston

HISTORIC SITE NAME	ADDRESS	TOWN NAME
Not Named in Database	6 Moon St	Boston
Boston Water Board High Service Pumping Station	2450 Beacon St	Boston
Not Named in Database	20-24 Winthrop St	Boston
Harrington, Thaddeus House	42 Sullivan St	Boston
Faulkner - Page Dry Goods Commission Company Building	64-70 Franklin St	Boston
Weston, David B. - Mason, Rufus House	13 Bolton Pl	Boston
Not Named in Database	15 Linden St	Boston
North Station - Boston Garden	84-118 Causeway St	Boston
Union Warren Savings Bank	48-50 Summer St	Boston
Father Taylor's Seaman's Bethel - Seaman's Church	8 North Sq	Boston
Brook Farm - Eyrie School Building Site	670 Baker St	Boston
Not Named in Database	1 Medford St	Chelsea
Park Street Railroad Station	20 Magoun Ave	Medford
Baldwin, Charles and William House	5-7 Linden St	Everett
Everett High School	11 Summer St	Everett
Paige House	102 Shute St	Everett
Bridgewater Iron Works - Canal	High St	Bridgewater
Brett, Algernon Sidney House	543 West Union St	East Bridgewater
East Bridgewater Town Common Gazebo	Central St	East Bridgewater
Wendell Cemetery	South Franklin St	Holbrook
Cummings, Richard J. House	1002 South Franklin St	Holbrook
Wilkes, John Jr. House	193 Summer St	Rockland
Pond Plain Improvement Association	330 Pond St	Weymouth
Gardner, Jesse House	1029 Main St	Hingham
Reed, Timothy House	284 Adams St	Quincy
Jennings, Frederick W. House	401 Highland Ave	Quincy
Phipps - Wild - Kincaide House	108 Franklin St	Quincy
Quincy Women's Club	148 President's Ln	Quincy
Grossman, Joseph B. II House	70 Dimmock St	Quincy
Beckler Avenue Rowhouse	9 Beckler Ave	Boston
Not Named in Database	31 Bakers Ave	Weymouth
Not Named in Database	14 Mount Vernon Rd East	Weymouth
City Hospital Recreational Building	Long Island Rd	Boston
Boston Public Library - East Boston Branch	276-282 Meridian St	Boston
Shurtleff, Benjamin House	133A Cushman Ave	Revere
Not Named in Database	42 Elm St	Hingham
Black Rock Beach	387 Forest Ave	Cohasset
Weeks, J. H. House	465 Jerusalem Rd	Cohasset
Not Named in Database	687 Country Way	Scituate
Stoddard, Elliott - Bates, Rufus Barn	15 Brook St	Cohasset
Harvard University - 1873 Tablet	Harvard Yard	Cambridge
Boston Light Station Oil House	Little Brewster Isl	Boston
Charlestown Navy Yard - Building 10 - Pitch House	Navy Yard	Boston
Charlestown Navy Yard - Building 193 - Storehouse	Navy Yard	Boston
Cushman, Jonathan House	101 Indian Pond Rd	Kingston
Not Named in Database	9 Maple Ave	Kingston
Winslow, John House	148 Washington St	Duxbury
Not Named in Database	63 Saint George St	Duxbury

HISTORIC SITE NAME	ADDRESS	TOWN NAME
Ward, William House	154 Edward Foster Rd	Scituate
Wattles, Joseph W. House	208 Chapman St	Canton
Cortez, Harold E. House	175 Maple St	Scituate
Litchfield, Alpheus House	17 Cedar St	Scituate
Sheldon House	414 Adams St	Milton
Cole, Dr. Arthur House	96 South Franklin St	Holbrook
Rehill, Francis House	25 Chapel St	Canton
Kemp House	19 Linden St	Boston
James, Benjamin House	11 Thomas Pk	Boston
Not Named in Database	3 Evandale Terr	Boston
Sargent, Bodwell - Evans, Ransom F. House	25 Bowdoin St	Boston
Lennon, John S. Building	164 C J Cushing Hwy	Cohasset
Not Named in Database	90 Harvard Ave	Brookline
Coolidge, F. House	18-20 Franklin St	Weymouth
Not Named in Database	127-133 Glen St	Somerville
Fletcher, William G. - Haskell, Frederika E. House	19 Chester St	Somerville
Garten, Rev. J. Vanor House	113 College Ave	Somerville
War Memorial Park - Perimeter Fence System	River St	West Bridgewater
Kairit, Gustav Dairy House	142 Prospect St	Ashland
Tucker, George H. House	23 Maple Ave	Sharon
Keevey House	3 Forest St	Plympton
Randall, Ziba - Russell, Edwin S. House	31 Canton St	Easton
Pondville Cemetery - Pond, Sarah Fales Stone	Everett St	Norfolk
Walsh, John E. House	145 Hawthorn Rd	Braintree
Not Named in Database	1028 Washington St	Holliston
Farmer, Moses House	20 Garfield St	Franklin
Not Named in Database	10 Lincoln St	Medway
Felt and Company Cotton Yarn Mill Worker Housing	103-109 Village St	Medway
Millis Company Worker Housing	42 Lavender St	Millis
Not Named in Database	5 Nebraska St	Hopkinton
Bakeman, Martha Cottage	354 Mount Wayte Ave	Framingham
Not Named in Database	77 Greenwood St	Marlborough
Hildreth, Dr. Benjamin - Robinson, J. House	153 Hildreth St	Marlborough
Not Named in Database	146 Hildreth St	Marlborough
Gheringhelli, John House	8 Apple St	Sherborn
Not Named in Database	236 Central St	Framingham
Norwood School Teachers Boarding House	27 Everett St	Norwood
Waters, Samuel House	105 Canton St	Stoughton
Spring, George - Farwell, Isaac House	15 Glen Rd	Wellesley
U. S. Post Office - Dedham Main Branch	611 High St	Dedham
Weston Aqueduct Screen Chamber	Newton St	Weston
U. S. Post Office - Waltham Main Branch	774 Main St	Waltham
Not Named in Database	162 Main St	Waltham
Not Named in Database	85 Mount Auburn St	Watertown
Learned, Susan House	51 Fayette St	Watertown
Saint Joseph's Roman Catholic Church	160 Common St	Belmont
Yates, Joseph House	490 Pleasant St	Belmont
Blue Hill Drive Bridge over MBTA	Blue Hill Dr	Westwood

HISTORIC SITE NAME	ADDRESS	TOWN NAME
Meaney, P. J. Wagon Shed	63 Franklin St	Brookline
Not Named in Database	209 Harvard St	Brookline
Tucker, Mannassah House	23 Robbins St	Milton
Milton Poor Farm - Men's Almshouse	175 Gov. Stoughton Ln	Milton
Leland, Joseph Daniels House	42 Russell St	Milton
Not Named in Database	17 Cookson Terr	Boston
Not Named in Database	34 Juniper St	Boston
Scales, John Two-Family House	100 Sheridan St	Boston
Donley, Thomas H. House	10 Clifford St	Boston
Habolow, Louis Apartment Building	387-397 Dudley St	Boston
Not Named in Database	1-4 Holbrook Ave	Boston
Radcliffe, The	722-726 Dudley St	Boston
Slayter, Rose House	23 Salisbury Rd	Brookline
Not Named in Database	1042-1054 Beacon St	Brookline
Rudnick, Morris Building	9-11 Babcock St	Brookline
Dow Block	17-35 Brattle St	Cambridge
Not Named in Database	59 Francis Ave	Cambridge
Curtis, Paul House	114 South St	Medford
Not Named in Database	179 West Brookline St	Boston
Not Named in Database	32 Rutland Sq	Boston
Esther, The	37 Wigglesworth St	Boston
Vincent Memorial Hospital	125 South Huntington Ave	Boston
Inman Square Fire Station	Hampshire St	Cambridge
Munroe, Emery H. House	28 Warren Ave	Somerville
Not Named in Database	78 Thorndike St	Cambridge
Stevens, Atherton Haugh House	67 Winter St	Cambridge
Jacob, William House	56 Perkins St	Boston
Not Named in Database	68 Appleton St	Boston
Connolly, Mary C. Three Decker	936 East Fourth St	Boston
Not Named in Database	102 Cedar St	Boston
Not Named in Database	134-136 Boylston St	Boston
Not Named in Database	79 Hastings St	Boston
Briggs, John House	251 Newbury St	Boston
Lawrence Model Lodging Houses - Abbott, The	89 East Canton St	Boston
Hano, Samuel Company Worker Housing	9-11 Hano St	Boston
North End Tunnel	453 Commercial St	Boston
Not Named in Database	175 Trenton St	Boston
Moore, Catherine Settlement House	11 Tileston St	Boston
Blanchard, Henry House	5 Rice St	Boston
Lane, Lorenzo E. House	25 Monroe St	Rockland
Dewsnap, Mark H. House	238 Norfolk St	Quincy
Not Named in Database	11 Edgewood Cir	Quincy
U. S. Naval Reserve Training Building - Shed	85 Sea St	Quincy
Bernstein - Lerman Building	279 Broadway	Chelsea
Sneed, Samuel Building	44 Grove St	Chelsea
Hall's Block	311-317 Broadway	Revere
Korean War Memorial	Main St	Hingham
Kingman, George House	209-211 North St	Hingham

HISTORIC SITE NAME	ADDRESS	TOWN NAME
Vedeler, George T. House	53 Pond St	Cohasset
Nichols, Thomas House	18 Elm St	Cohasset
Clement, Edward G. House	538 Washington St	Duxbury
Myrick, James F. House	1 Bay Rd	Duxbury
Robeson, Louis Carriage Barn	180 Clyde St	Brookline
Not Named in Database	83-87 West St	East Bridgewater
Sunnerberg, Chester A. House	185 Old Oaken Bucket Rd	Scituate
Not Named in Database	12 Ashland St	Boston
Phelps, Luther S. House	198 Savin Hill Ave	Boston
Noyes, George House	202 Savin Hill Ave	Boston
Forsyth Street Public Garage	70 Forsyth St	Boston
Camp Wonderland Open Storage Area	186 Massapoag Ave	Sharon
Not Named in Database	120 West St	Randolph
Bird Park - Gate Way Gate	Washington St	Walpole
Ames, Walter House	311 Sherman St	Canton
Jackman, Edward N. House	16-18 Summit Ave	Somerville
Peabody, Dr. Francis Weld House	50 Brimmer St	Boston
Ames Shovel and Tool Company Tenement #9	24 Main St	Easton
Gove, Walter W. House	95 Fremont St	Winthrop
Not Named in Database	14 Hermon St	Winthrop
Welch, Michael P. House	254 Myrtle St	Ashland
Central Fire Station Cannon	20 Stone St	Walpole
Mains, Thomas - McFarland, George House	36 North Main St	Easton
Not Named in Database	36-46 Boylston St	Boston
Not Named in Database	2 Pinckney St	Boston
Not Named in Database	84 West Cedar St	Boston
Standish Burying Ground - Loring, Anna Stone	Chestnut St	Duxbury
Emmanuel Church	15 Newbury St	Boston
Stedman, James H. House	179 Cedar St	Braintree
Not Named in Database	306-308 Commercial St	Braintree
Thompson, A. House	274 Thompson St	Middleborough
Harrington, Andrew J. Jr. House	53 Union St	Franklin
Park Street Bridge over Conrail	Park St	Norfolk
Turner, Stephen House	187 Seekonk St	Norfolk
Wilkinson, William House	15 Pike St	Hopkinton
Russell, Earl S. House	110 Turnpike Rd	Southborough
McCarthy, James House	5 White Bagley Rd	Southborough
Hubbard, Phineas House	79 Frankland Rd	Hopkinton
Forrester, John T. House	949 Grove St	Framingham
Not Named in Database	28-30 Bolton St	Marlborough
Brophy, Daniel House	61 Elm St	Framingham
Edwards Congregational Church	40 Edwards St	Framingham
Medfield State Hospital - Ventilator	45 Hospital Rd	Medfield
Stone House	243 Stonebridge Rd	Wayland
Not Named in Database	364 Central St	Foxborough
Strang, Cyrus D. House	256 South St	Medfield
Not Named in Database	79 Nichols St	Norwood
Dean, Capt. Barzilla House	682 Washington St	Easton

HISTORIC SITE NAME	ADDRESS	TOWN NAME
Blood, Eugene W. House	95 Pine St	Easton
Belcher, J. White House	458 North Main St	Randolph
Dakin House	12 Waban St	Wellesley
Hunting - Kingsbury House	8 Geraldine Dr	Wellesley
Jennings, Willard House - Glen House Hotel	245 Glen Rd	Weston
Talbot, Ebenezer House	627 High St	Westwood
Not Named in Database	57 Stafford Rd	Westwood
Marsh, Martin - Ivers, Samuel House	162 Highland St	Dedham
Second Middle District Schoolhouse	27 Dexter St	Dedham
Stimpson, James House	26 Newton St	Weston
Machine Shop - Boston Manufacturing Company	144 Moody St	Waltham
Not Named in Database	81 Sedgwick St	Boston
Wallace, Lachlan House	37R Spring Park Ave	Boston
Holtzer Electric Company	9-21 Station St	Brookline
Chapman, Moses House	185 School St	Milton
Adams Building	368-380 Granite Ave	Milton
Ford, Alfred Row House	7 Grant St	Boston
Not Named in Database	74 Mount Pleasant Ave	Boston
Not Named in Database	1569 Blue Hill Ave	Boston
Dodge, Ernest House	6-8 Rodman St	Boston
Boston Wharf Company Warehouse	38-40 Stillings St	Boston
Not Named in Database	128 Elm St	Belmont
Bathrick, John J. and Elizabeth House	29 Oak St	Belmont
Rice, Edmund House	34 Raymond St	Boston
Rawson, Elbridge House	52 Harrison St	Brookline
Mount Auburn Hospital - Surgical Building	330 Mount Auburn St	Cambridge
Not Named in Database	9-25 Kennedy St	Cambridge
Not Named in Database	3 Gray Gardens West	Cambridge
Wood, James A. House	3 Sacramento St	Cambridge
Whitney, Henry M. Row House	78 Saint Stephen St	Boston
Not Named in Database	152 West Canton St	Boston
Not Named in Database	17 Dartmouth Pl	Boston
Not Named in Database	39 Gray St	Boston
Wells, John Row House	7 Johnny Ct	Boston
Dill Building	11-25 Stuart St	Boston
McKinney, Andrew House	121 Beacon St	Boston
Jordan - Pope - Bealls - Cotting House	393 Beacon St	Boston
Wordsworth Street Footbridge over MBTA Blue Line	Wordsworth St	Boston
Fennelly, Robert Apothecary	71 Prince St	Boston
Not Named in Database	18 Concord Sq	Boston
Lewis Brothers Dry Goods Commission Company Building	57-63 Franklin St	Boston
Rand, William S. House	212 Newbury St	Boston
Austin Building	105 Purchase St	Boston
Not Named in Database	7 North Hanover Ct	Boston
Not Named in Database	107 Fulton St	Boston
Copp's Hill Burying Ground	Hull St	Boston
Not Named in Database	36 Medford St	Chelsea
Witherell, J. House	27 Center St	Bridgewater

HISTORIC SITE NAME	ADDRESS	TOWN NAME
Bedford Street Bridge over Forge Pond Meadow Brook	Bedford St	East Bridgewater
Dunham, Roy House	45 Emery St	Holbrook
Sherman, George House	259 Main St	Plympton
Jacobs, Loring House	128 Jacobs Ln	Norwell
Martin, John R. House	40 Pierce St	Milton
Hill, Ira M. House	27 Brackett St	Milton
Not Named in Database	25 Spear St	Quincy
Cooney, W. G. House	14 Gilson Rd	Quincy
Brown, Laura A. House	110 Putnam St	Quincy
Number 1 Power House	97 East Howard St	Quincy
American Revolving Crane	97 East Howard St	Quincy
Bay State Iron Company Worker Housing	597 East Second St	Boston
Not Named in Database	110 Eutaw St	Boston
Not Named in Database	170-172 Hermon St	Winthrop
Jacob, George F. House	658 Main St	Hingham
Telegraph Hill	Farina Rd	Hull
Williams, Robert S. House #1	217 North Main St	Cohasset
Brady, Joseph B. House	70 Linden Dr	Cohasset
Fitzgerald, William Joseph House	450 Jerusalem Rd	Cohasset
Lincoln, Danforth B. House	15 Stanton Rd	Cohasset
Clark, George H. Tin Shop	19 Green St	Kingston
Howlands Lane Bridge over Conrail	Howland Ln	Kingston
Soule, Simeon House	122 Powder Point Ave	Duxbury
Felton, Frederick L. House	28 Upland Rd	Duxbury
Doherty, James Garage	81 Crowninshield Rd	Brookline
Tambo House	26 Mitchell St	Wayland
Langwater Estate Circulation System	135 Elm St	Easton
Not Named in Database	10 Columbine Rd	Milton
Not Named in Database	120 Cliff Rd	Milton
Lord, David E. House	60 Old Coach Rd	Cohasset
Not Named in Database	50 Surry Dr	Cohasset
Simpson House	25 Seekonk St	Norfolk
Union Congregational Church Parsonage	29 North St	Norfolk
Richardson, William H. House	324 Mount Blue St	Norwell
Jenkins, Luther House	47 First Parish Rd	Scituate
Camp Wonderland Barn	186 Massapoag Ave	Sharon
South Common	Washington St	Walpole
Not Named in Database	73 Rhoades Ave	Walpole
Not Named in Database	77 Franklin St	Somerville
Mystic Valley Parkway - Auburn Street Bridge	Auburn St	Somerville
Not Named in Database	67 Curve St	Millis
Not Named in Database	267 Willis Ave	Medford
Eames, Capt. Ezra House	188 Eliot St	Ashland
Poole, Willard K. House	64 Billings St	Sharon
Not Named in Database	53 Chestnut St	Boston
Standish Burying Ground - Directional Signs	Chestnut St	Duxbury
Emmes, Erastus W. Building	488 Commercial St	Boston
Eames, William Russell - Olson, Ingel Gazebo	59 West Union St	Ashland

HISTORIC SITE NAME	ADDRESS	TOWN NAME
Thayer, Dea. Eliphez House	475 Liberty St	Braintree
Marston, Arthur M. House	95 Monatiquot Ave	Braintree
Not Named in Database	204 Ridge St	Millis
Harding, John House	74 Harding St	Medfield
Medfield Grand Army of the Republic Hall	454-456 Main St	Medfield
Newton, H. House	200 Southville Rd	Southborough
Jones, S. R. House	247 Parkerville Rd	Southborough
Salmon, John A. House	7 East Main St	Southborough
Lincoln, David House	157 Ash St	Hopkinton
O'Connell, John Shoe Factory Worker Housing	3 Spruce St	Marlborough
Not Named in Database	117 Hildreth St	Marlborough
Fitts, George and Arthur Hen House	190 Western Ave	Sherborn
Not Named in Database	10 Ward Ln	Sherborn
Not Named in Database	99 Dennison Ave	Framingham
Holbrook Barn	69 Forest St	Sherborn
Train, Isaac Tavern	465 South Ave	Weston
Not Named in Database	92 South St	Foxborough
Foxborough State Hospital - N Ward	Chestnut St	Foxborough
Overview - Holiday Farm	55 Elm St	Medfield
Borderland State Park - Ames Mansion Tennis Court	257 Massapoag Ave	Easton
Gorman, Charles - McKean, Robert House	10 Poquanticut Ave	Easton
Morse, Daniel House	32 Weston Rd	Wellesley
Crest Road Bridge	Crest Rd	Wellesley
Phi Sigma Society House - Wellesley College	Central St	Wellesley
McIntosh, Sylvester Duplex	395 Linden St	Wellesley
Henry, Charles C. House	3 Rockland St	Wellesley
Chubb - Parker - Fairbanks - Sturtevant House	51 Glen Rd	Wellesley
Not Named in Database	101 Lake Shore Dr	Westwood
Hale, Albert House	1 Common St	Dedham
White, Henry J. Wood Storage Shed	86 Wellesley St	Weston
Saw Mill Lane Bridge over Mother Brook	Sawmill Ln	Dedham
Davenport, William House	1 Green St	Milton
Davenport, John - Hayward House	1493 Brush Hill Rd	Milton
Sloan, Charles House	874 Brush Hill Rd	Milton
Howland, D. W. House	207 Fisher Ave	Brookline
Not Named in Database	276-278 Walnut St	Brookline
Rudnick, Morris Building	322-326 Washington St	Brookline
Dana Avenue Bridge over Penn Central Railroad	Dana Ave	Boston
Not Named in Database	8-12 Moreland St	Boston
Moor, Rev. Clark Double House	38-40 Arlington St	Cambridge
Richmond Court Trust Building	1221 Beacon St	Brookline
Eliot, T. S. House	16 Ash St	Cambridge
Not Named in Database	50 Copeland St	Boston
Davidson, Gideon L. Apartment Building	1540-1542 Commonwealth Ave	Boston
U. S. Post Office - Somerville Main Branch	237 Washington St	Somerville
Hall, Jesse Rowhouse	44 Second St	Cambridge
Not Named in Database	39 Milford St	Boston
Not Named in Database	30 Dwight St	Boston

HISTORIC SITE NAME	ADDRESS	TOWN NAME
Not Named in Database	16 Lawrence St	Boston
Mullay, John House	390 K St	Boston
Gardner, J. L. House	143 Beacon St	Boston
Not Named in Database	31 Mount Vernon St	Boston
Beacon Hill Apartment House	126 Bowdoin St	Boston
Not Named in Database	135-137 School St	Boston
Kraft, T. J. Three-Family House	3144 Washington St	Boston
Not Named in Database	119-121 Water St	Boston
Washington Building - Imperial Hotel	418-422 Market St	Boston
French, Abram and Company First Building	151-155 Milk St	Boston
Pratt, Edward House	11 Bartlett St	Boston
Whittier, Isaac Double House	92-94 Bartlett St	Boston
Not Named in Database	166-168 Commercial St	Boston
Hood, H. P. and Sons Power Station	500 Rutherford Ave	Boston
Curtis, A. C. House	11 Pleasant St	Medford
East Bridgewater Bank	41 Bedford St	East Bridgewater
Hersey, Daniel House	937 Plymouth St	Abington
Dunham, Ezra House	554 Hancock St	Abington
Not Named in Database	132R Union St	Rockland
French, Joseph House	148 Union St	Rockland
Briggs, Rev. John Outbuilding	274 Main St	Plympton
Vining, Ebed Jr. House	39 Hingham St	Rockland
Hexagonal House - Briggs, Luther Jr. House	206 Washington St	Pembroke
White, Jared House	540 Commercial St	Weymouth
Citgo Gas and Service Station	270 Bridge St	Weymouth
Butler, J. E. House	23 John St	Chelsea
Bailey, George House	373 Main St	Hingham
Dawes House	315-317 North St	Hingham
Lincoln, Josiah Jr. House	239 North St	Hingham
Andrews - Loring Building	65 South St	Hingham
Boston to Plymouth Milestone	90 Main St	Hingham
Wheelwright, Josiah House	24 Sohier St	Cohasset
Charlestown Navy Yard - Building 275 - Powerhouse	Navy Yard	Boston
Loring, Atherton Playhouse - Garage	121 Parks St	Duxbury
Burgess, Nathan III House	231 Washington St	Duxbury
Lowell, Charles B. Stable	59 Union St	Franklin
Hopkins, M. House	9 Cherry Ln	Scituate
Not Named in Database	14 Plymouth Ave	Milton
Not Named in Database	54 Old Colony Rd	Weston
Not Named in Database	80 Brook St	Scituate
Forest Hills Cemetery - Sumner Monument	95 Forest Hills Ave	Boston
Parlin, William D. Storehouse	3 Adams St	Natick
Mills, William - Healey, Michael House	66 Dane St	Somerville
Brackett - Frost, George Row House	29-33 Sargent Ave	Somerville
Palfrey, John Gorham - Clement, Margaret R. House	152 Mount Vernon St	Boston
Not Named in Database	148 Winthrop St	Winthrop
Garfield Square	Front St	Weymouth
Packard, Frederick L. House	83 Center St	Easton

HISTORIC SITE NAME	ADDRESS	TOWN NAME
Not Named in Database	5 Grove St	Boston
Not Named in Database	221 Chestnut Ave	Boston
Mitchell, Francis J. House	21 Brewster Rd	Cohasset
Milano, Michele - DiPietro, Andrea Apartments	3 Holden Ct	Boston
Middleton, J. T. and M. L. - Coffey, John House	89 Topliff St	Boston
Boston Lunatic Hospital	425 Harvard St	Boston
Not Named in Database	15 Cape Cod Ln	Milton
Levison, David I. House	39 Arlington Rd	Brookline
Grandberg, Arnold B. House	51 Beresford Rd	Brookline
Not Named in Database	9 Denny Rd	Brookline
Not Named in Database	130 Fairway Rd	Brookline
Edinburgh, Joseph House	192 Fairway Rd	Brookline
Souther, Hatherly L. House	1 Lily Pond Ln	Cohasset
Central Trust Building	457-463 Massachusetts Ave	Arlington
Brown House	32 Jefferson St	Newton
Benyon, Abner I. House	99 Park St	Newton
Coffin, Lewis E. House	150 Church St	Newton
Eliot Memorial	Eliot Memorial Rd	Newton
Clapp, George M. - Huddleston, John S. F. House	217 Church St	Newton
Lyon, Otis C. House	52 Rustic St	Newton
Stearns School	27 Jasset St	Newton
Fogarty, James House	235 Chapel St	Newton
Not Named in Database	68 Woodbine St	Newton
Emery, Daniel S. House	21 Central St	Newton
Not Named in Database	37-39 Winchester Rd	Newton
Not Named in Database	27 Walnut St	Newton
Hollings, William B. House	105 Washington Pk	Newton
Ross, Henry F. - Moore, George D. House	76 Otis St	Newton
Kenway, Herbert P. House	85 Lombard St	Newton
Not Named in Database	698-700 Beacon St	Newton
Not Named in Database	575 Boylston St	Newton
Coveney, James House	827 Boylston St	Newton
Moore, William E. House	116 Dickerman Rd	Newton
Park, Edwin W. House	29 Harrison St	Newton
Ayer, Henry P. House	23 Lakewood Rd	Newton
Not Named in Database	587 Walnut St	Newton
Not Named in Database	42 Windermere Rd	Newton
Not Named in Database	249 Commonwealth Ave	Newton
Not Named in Database	405 Commonwealth Ave	Newton
Not Named in Database	449 Commonwealth Ave	Newton
Not Named in Database	75 Prentice Rd	Newton
White Estate Barn	59 Essex Rd	Newton
Not Named in Database	115 Windsor Rd	Newton
Not Named in Database	35 Chatham Rd	Newton
Not Named in Database	78 Falmouth Rd	Newton
Garden City Garage and Buick Dealership	1203 Washington St	Newton
Not Named in Database	80 Woodchester Dr	Newton
Not Named in Database	137 Garland Rd	Newton

HISTORIC SITE NAME	ADDRESS	TOWN NAME
Hammond, Winthrop B. House	67 Lee Rd	Newton
Not Named in Database	36 Lee Rd	Newton
Not Named in Database	102 McCarthy Rd	Newton
Not Named in Database	54 Maynard St	Newton
Not Named in Database	5 Hamlin Rd	Newton
Clair, Robert House	15 Acacia Ave	Newton
Auburndale Playground Field House	West Pine St	Newton
Not Named in Database	57 Silver Lake Ave	Newton
Gould, George A. House	15 Central Close	Newton
Not Named in Database	46 Seminary Ave	Newton
Holmes, Dr. Edgar M. House	15 Graydale Cir	Newton
Not Named in Database	48 Philmore Rd	Newton
Not Named in Database	40 Van Roosen Rd	Newton
Not Named in Database	22 Park St	Newton
Porter, Marianne House	361 Austin St	Newton
Rogers, William - Hancock, James Scott House	70 Freeman St	Newton
Parker, Frances E. House	42 Oxford Rd	Newton
Not Named in Database	43 North St	Newton
Davis, Joseph Alba Apartment House	48-50 Green St	Boston
Not Named in Database	53-55 Langley Rd	Newton
Not Named in Database	33 Meagher Ave	Milton
Not Named in Database	59 Meagher Ave	Milton
Siegel, Peter B. House	15 Snow Hill St	Boston
Carver Cotton Company - Japan House	15 Whitman St	East Bridgewater
MCI Framingham - Tool Crib	26 Loring Dr	Framingham
Mount Auburn Cemetery - Devens, Charles Monument	580 Mount Auburn St	Watertown
Mount Auburn Cemetery - Dutton Monument	580 Mount Auburn St	Watertown
Harris, Henry Apartment Building	40-42 Lawrence Ave	Boston
Lenox Street Apartments - Building #2	2-10 Trotter Ct	Boston
Lenox Street Apartments - Building #5	1-9 Lattimore Ct	Boston
Kahler, John House	5 Kahler Ave	Milton
Cederholm, John Jr. House	14 Vesey Rd	Randolph
Not Named in Database	71 Waldeck Rd	Milton
Not Named in Database	80 Huntington Rd	Milton
Not Named in Database	11 Rowe St	Milton
Not Named in Database	34 Hollis St	Milton
Old Colony Railroad Bridge - Factory Pond Bridge	Factory Pond	Braintree
Fulton Packing Company Building	10 Newmarket Sq	Boston
Sechertick, J. M. House	2 Woodville Pk	Boston
McGuine, Thomas and Ann House	145 Winthrop St	Medford
Medford Hillside Garage	364 Boston Ave	Medford
Brown, Oran House	76 Park St	Medford
Jones, Charles H. Estate Gardner's House	445 Glen Rd	Weston
Woodworth, Charles and Sarah House	243 Meadowbrook Rd	Weston
Dolan, William H. and Katherine House	342 Lexington St	Newton
Thornton, Dudley C. and Emma Rental House #2	6 Orris St	Newton
Arthur, Thomas House	201 Webster St	Boston
Not Named in Database	5 Turner Dr	Randolph

HISTORIC SITE NAME	ADDRESS	TOWN NAME
Not Named in Database	11 Carleton St	Brockton
Not Named in Database	12-14 Charlotte St	Boston
Griffin, Thomas J. House	15 Charlotte St	Boston
Not Named in Database	35R Schuyler St	Boston
Crosby, R. G. House	22 Beals St	Brookline
Long, Harry Vinton Garage	261 Tappan St	Brookline
Morrison, William G. and Marie Isabel House	181 Winter St	Weston
Adams, Timothy D. House	170 Winter St	Weston
Not Named in Database	6 Grasshopper Ln	Scituate
Long, Harry Vinton Garage	261 Tappan St	Brookline
Sweeney Block	306-308 Warren St	Boston
Donaldson, William Row House	316-318 Warren St	Boston
Dorr, Joseph E. - Restarrick, Thomas and Helen Double House	60-62 Alpine St	Boston
Not Named in Database	57 South St	Brockton
Vincent, J. J. House	47 South St	Brockton
Saint Colman of Cloynes Catholic Church Shrine	42 Wendell St	Brockton
Not Named in Database	157 Centre St	Brockton
Marshall, C. S. Shoe Factory	117-119 North Main St	Brockton
Thayer Academy - Main Administration Building	745 Washington St	Braintree
Not Named in Database	39 Nickerson St	Braintree
Crane, John House	288 Orchard St	Millis
Not Named in Database	78 Grove St	Hopkinton
Not Named in Database	31 Grove St	Hopkinton
Clafin, Wilbur Fiske House	65 Hayden Rowe St	Hopkinton
Deneen, Dennis House	10 Fenton St	Hopkinton
Fairbanks, J. House	20 Learned St	Southborough
Saint Mark's School Sleeping Rooms - Pine Cottage	25 Marlborough Rd	Southborough
Weston Aqueduct Culvert	Waveney Rd	Framingham
Van Duzer Hardware Company Block	939 Worcester Rd	Framingham
Edgell Grove Cemetery Receiving Tomb	53 Grove St	Framingham
Arnold, Joseph House	580 Farm Rd	Marlborough
West Cemetery	Maple St	Sherborn
Bemis, Nathaniel House	24 Melrose St	Framingham
Not Named in Database	63 Summer St	Framingham
Wayland Senior High School	264 Old Connecticut Path	Wayland
Not Named in Database	100 Chestnut St	Weston
Not Named in Database	26 South St	Foxborough
Simpson Spring Bottling Company Truck Garage	719 Washington St	Easton
Morse Thread Mill Worker Housing	613 Washington St	Easton
Dean, Capt. Barzilla Barn	682 Washington St	Easton
Appalachian Mountain Club - Cottage #2	Blue Hills Reserv.	Randolph
Wilbur, Levi House	618 North Main St	Randolph
Not Named in Database	63 Cliff Rd	Wellesley
Not Named in Database	7 Whitcomb Rd	Dedham
Blake, George F. Garage and Doghouse	18 Skating Pond Rd	Weston
Not Named in Database	20 Townsend St	Waltham
Tucker, Amariah House	703 Brush Hill Rd	Milton
Dowd House	66 Norfolk Rd	Brookline

HISTORIC SITE NAME	ADDRESS	TOWN NAME
McField House	246 Clark Rd	Brookline
Not Named in Database	83 Blake Rd	Brookline
Not Named in Database	3 Greenough St	Brookline
Leverett, Thomas House	20 White Pl	Brookline
Trafford, Bernard House	118 Woodland Rd	Milton
Pierce, Jacob Gill House	115 Canton Ave	Milton
Parker, Theodore Unitarian Church	1851 Centre St	Boston
Not Named in Database	32 Bourne St	Boston
Cox Building	1-3 John Eliot Sq	Boston
Saint Mark the Evangelist Roman Catholic Rectory	20 Roseland St	Boston
Morton, Francis S. House	126 Englewood Ave	Boston
1600 Beacon Street Trust Building	1600 Beacon St	Brookline
Gately, Annie House	108 Crowninshield Rd	Brookline
Oakes, Edward House	5 Sylvia Rd	Medford
Webber, John P. Row House	24 Edgerly Rd	Boston
Whitwell, H. S. House	283 Commonwealth Ave	Boston
Not Named in Database	21 Rutland Sq	Boston
Wentworth Institute - Williston & Wentworth Hall	550 Huntington Ave	Boston
Storrow, James J. Memorial Drive	Storrow Dr	Boston
B and M Railroad Bridge over Medford Street	Medford St	Somerville
McLaughlin, Thomas W. Building	91-93 Minden St	Boston
Not Named in Database	531 Columbus Ave	Boston
Blake, M. C. House	414 Beacon St	Boston
Mattapan Chronic Disease Hospital - Building #9	249 River St	Boston
Harvey, George W. Building	52-56 Chauncy St	Boston
Bromfield Pen Center	37-39 Bromfield St	Boston
Not Named in Database	49 Winthrop St	Boston
Cushing, Henry House	170 Newbury St	Boston
Not Named in Database	2641 Washington St	Boston
Stover, Theophilus - Jenkins, Joshua House	534 East Broadway	Boston
Collins, James Row House	940 East Broadway	Boston
Broad Street Association Project Building	112 Broad St	Boston
First High Street Parking Garage	70-80 High St	Boston
Brawley House	6 Sachem St	Boston
Not Named in Database	427-467 Commercial St	Boston
Not Named in Database	130-138 Trenton St	Boston
Soley, Edward - Gassner, Peter House	30 Main St	Boston
Hutchings, Charles W. House	29 Upland St	Holbrook
Faxon, Burton Rental House	941 South Franklin St	Holbrook
Not Named in Database	196 Union St	Holbrook
Cleverly, George Barn	206 Adams St	Abington
Robbins, Bartlett House	568 Linwood St	Abington
Holbrook, Jacob House	317 Pleasant St	Weymouth
Shores, John House	624 Union St	Weymouth
Thompson, Ward House	60 Franklin St	Halifax
South Hanover Train Station	172 Cross St	Hanover
Turner, Jonathan	1271 Main St	Hanover
Winthrop, John Jr. Iron Furnace	Crescent St	Quincy

HISTORIC SITE NAME	ADDRESS	TOWN NAME
Crowley - Whittemore House	61 Belcher Cir	Milton
Not Named in Database	112 Glendale Rd	Quincy
Temple Beth El	1001 Hancock St	Quincy
Not Named in Database	62 Huntley St	Quincy
Not Named in Database	77 Adams St	Quincy
Not Named in Database	102-104 Putnam St	Quincy
Bennett Houses	9-11 Williams St	Chelsea
Congregation Agudath Sholom	145 Walnut St	Chelsea
Stone, Frederic - Richardson, Ida	11 Bellevue Ave	Winthrop
McCarthy - Lavoie House	125 Main St	Winthrop
Fearing, William House	574 Main St	Hingham
Not Named in Database	23 Elm St	Hingham
Cobb, David House	31 North St	Hingham
Breen House	16 Eldridge Ct	Hingham
Hersey, Alfred C. House	104 Summer St	Hingham
Not Named in Database	19 Summit Ave	Scituate
Tower, Horatio B. House	33 Sohier St	Cohasset
Battles, Joseph House	83 Elm St	Cohasset
Parkman, George F. Memorial Bandstand	Boston Common	Boston
Weston Aqueduct Head Chamber	Rt 30	Southborough
Woodlands, Groves, Cultivated Plantations	Wellesley College	Wellesley
Hall and Weatherbee Store	165 Prospect St	Marshfield
Saint Mark's School - Lion	25 Marlborough Rd	Southborough
Cowley, James T. House	12 Collier Ave	Scituate
Norfolk County Jail	47 Village Ave	Dedham
Diab, Thomas A. House	51 Howe Rd	Cohasset
Metcalf, Alfred Harding Chicken Coop	112 Myrtle St	Norfolk
Alden, Fred H. House	15 South Main St	Randolph
Not Named in Database	531 East Fourth St	Boston
Mason, William Powell - Schouler, James House	127 Charles St	Boston
Not Named in Database	109 Mount Vernon St	Boston
Paul, Susan House	36 West Cedar St	Boston
Hurlburt Row House - Commonwealth Avenue Hospital	621 Commonwealth Ave	Boston
Vinal, W. D. Apartment Building	7 Buswell St	Boston
Not Named in Database	17 Buswell St	Boston
Belcher, Henry House	43 Roel St	Randolph
Mastrianni, Silvio P. House	268 Cedar St	Cohasset
Hancock, John Mutual Life Insurance Company (II)	200 Clarendon St	Boston
Not Named in Database	59 Grant St	Somerville
Clafin, William - Slavin, Patrick House	75-77 Cordaville Rd	Ashland
Smith, John B. Building	64-78 Brookline Ave	Boston
Not Named in Database	13 Anderson St	Boston
Gate School House	162 Main St	Plympton
Not Named in Database	75 North Margin St	Boston
Duffley, Michael House	14 Annabel St	Boston
Not Named in Database	8 Fessenden St	Boston
Plymouth Cordage Company Storehouse	Court St	Plymouth
Not Named in Database	1077 Washington St	Holliston

HISTORIC SITE NAME	ADDRESS	TOWN NAME
Taddeo, Adelina House	287 Cottage St	Franklin
Wrentham State School Horse Barn - Farm Office	Emerald St	Wrentham
Boston Common Liberty Building	323 Exchange St	Millis
O'Connell Rental House	98 Howe St	Marlborough
Not Named in Database	150-166 Main St	Marlborough
Marlborough - Boston - Worcester Milestone	Maple St	Marlborough
Not Named in Database	63 Harrington Rd	Framingham
Not Named in Database	511 Washington St	Holliston
Twitchell, Timothy House	10 Curve St	Sherborn
Bullard, Henry Building	410 Waverly St	Framingham
NRDEC Building #50 - Family Housing	Kansas St	Natick
Wilson, Henry - Leland, Calvin House	34 West Central St	Natick
Livermore, Daniel House	6-8 Fox Meadow Ln	Weston
Allen, John - Kingsbury, Amos P. House	297 South St	Medfield
Callahan, M. House	23 Railroad Ave	Norwood
Shields, Patrick House	20 Poquanticut Ave	Easton
Not Named in Database	26 Howe St	Wellesley
Jennings, Clifton House I	260 Glen Rd	Weston
Not Named in Database	15 Oakland Cir	Wellesley
Not Named in Database	56 Lake Shore Dr	Westwood
Not Named in Database	212 Charles St	Waltham
Mayo, E. M. House	259 Mount Auburn St	Watertown
Slater, Mabel Hunt Lodge	1051 Blue Hill Ave	Milton
Burgess House	25 Willard Rd	Brookline
Dulinsky House	141 Buckminster Rd	Brookline
French, Alexis House	31 Cypress St	Brookline
Cook, Artemus House	347 Hillside St	Milton
Not Named in Database	174 Hillside St	Milton
Milton Cemetery - Maintenance Garage #2	211 Centre St	Milton
Not Named in Database	32 Marcella St	Boston
Watson, Robert A. Apartment House	15 Codman Pk	Boston
Not Named in Database	32 Cunard St	Boston
Steam Engine Company #12 Fire House	407 Dudley St	Boston
Not Named in Database	19 Saint Marks Rd	Boston
Lewis, Mark - Kearny, Thomas F. Three-Family House	122 Day St	Boston
Not Named in Database	3 Marion Pl	Boston
Not Named in Database	36 Sudan St	Boston
Redman, St. Croix House	12 Maple Ave	Medford
Thomas - Pierce Apartment Building	105 Gainsborough St	Boston
Gardner, J. L. Estate	83 Marlborough St	Boston
Gerrish, George W. Double House	38-40 Newton St	Boston
Not Named in Database	7 Ware St	Boston
Adams, Brooks House	29 Massachusetts Ave	Boston
Mudge, Andrew House	175 Beacon St	Boston
Freeland, Charles House	213 Beacon St	Boston
Fenno, E. H. House	450 Beacon St	Boston
Hotel Georgian	7-8 Park Sq	Boston
Not Named in Database	7 Harvard Terr	Boston

HISTORIC SITE NAME	ADDRESS	TOWN NAME
Hemenway Building	2-16 Tremont St	Boston
Mount Saint Joseph Academy Stable	637 Cambridge St	Boston
Not Named in Database	121 Centre St	Boston
Not Named in Database	293-297 North St	Boston
Constitution Wharf - Boston Sausage Company	415-427 Commercial St	Boston
Not Named in Database	53 Gardner St	Boston
Cushing, Susan C. House	34 Pleasant St	Medford
Cannell Brothers Building - Everett Savings Bank	440-442 Broadway	Everett
Ford Block	209 Union St	Rockland
Ruggles Block	524 Main St	Weymouth
Tune Up America Gas Station	21 Adams St	Quincy
Not Named in Database	765 Columbia Rd	Boston
Not Named in Database	127 Hibiscus Ave	Weymouth
Clapp, James H. Boot Factory Double Worker Housing	363 Middle St	Weymouth
Not Named in Database	555 East St	Weymouth
Not Named in Database	51 Hawthorn St	Chelsea
White, Holman Company Furniture Factory	124 Marginal St	Chelsea
Chelsea City Hall	500 Broadway	Chelsea
Not Named in Database	29 Central St	Hingham
Watertown Arsenal - Horse Stable - Firehouse	Kingsbury Ave	Watertown
Putnam, Walter E. Garage	91 Spooner Rd	Brookline
Keith, Henry Kingman Carriage Barn	97 Summer St	Kingston
Loring, Thatcher Carriage Barn	92 High St	Brookline
Fuller Brook Park - Leighton Road Bridge	Leighton Rd	Wellesley
Kimball, Grace House	25 Gannett Rd	Scituate
Not Named in Database	55 Meredith Cir	Milton
Not Named in Database	11 Garfield Rd	Milton
Not Named in Database	417 South Franklin St	Holbrook
Lawson, Peter House	584 South Franklin St	Holbrook
Pratt, Elmer House	51 Gammons Rd	Cohasset
Johnson, E. - Cram, Ralph Adams House	52 Chestnut St	Boston
Forest Hills Cemetery - Ascending Spirit	95 Forest Hills Ave	Boston
Not Named in Database	35-37 Neponset St	Walpole
Not Named in Database	137-139 Glen St	Somerville
Mount Auburn Cemetery - Slave Monument	580 Mount Auburn St	Watertown
Spring Brook Cemetery - Manuel Markers	Spring St	Mansfield
Not Named in Database	40 West St	Medford
Not Named in Database	237 North St	Weymouth
Kenneally, Patrick House	16 Quonahassit Tr	Cohasset
Alger, Charles H. House	8 Rodman Rd	Ashland
Baker, Emma A. House	8 Summit Ave	Sharon
Fillmore, Reinsford House	477 Chapman St	Canton
Not Named in Database	68 Revere St	Boston
Not Named in Database	196 Chestnut Ave	Boston
Smith, Dwelley G. House	158 Chestnut St	Easton
Boston State Hospital Building	450C Walk Hill St	Boston
Bishop, William A. House	823 Washington St	Braintree
Not Named in Database	41 Hobart St	Braintree

HISTORIC SITE NAME	ADDRESS	TOWN NAME
Smith, William D. House	24 Shears St	Wrentham
Not Named in Database	56-58 East Central St	Franklin
Cutler, Elisha House	12 Holliston St	Medway
Breck, G. House	254 Parkerville Rd	Southborough
Not Named in Database	35 Grove St	Hopkinton
Woodbury, George S. House	29 Hayden Rowe St	Hopkinton
Brigham, Sidney A. House	50 Witherbee St	Marlborough
Not Named in Database	205 East Main St	Marlborough
Stapleton, Mary E. School - Saxonville School	91 Elm St	Framingham
Medfield State Hospital - MR Housing	45 Hospital Rd	Medfield
Brown, Edward Everett House	78 Old Framingham Rd	Sudbury
Union Straw Works Worker Housing	33 Leonard St	Foxborough
Abele, Joseph - Gunther, Joseph House	56 Wilson St	Norwood
Swanson House	39 Poquanticut Ave	Easton
Plunkett, Harold House	23 Bridge St	Easton
Not Named in Database	6 Solon St	Wellesley
Not Named in Database	112 Lake Shore Dr	Westwood
Thwing, Lemuel - Schlusemeyer, J. E. House	284 Summer St	Westwood
Gay, Thadeus Farm - Machinery Shed	590 Gay St	Westwood
Needham High School	609 Webster St	Needham
Hastings, Isaac W. Barn	132 Wellesley St	Weston
Frazar, Marston Abbott and Helen Morgan House	35 Cedar Rd	Belmont
Underwood, Henry O. House	100 Common St	Belmont
Not Named in Database	24 John A. Andrew St	Boston
Spillane, Jeremiah C. Two-Family House	49 Fenwood Rd	Boston
Watson House	24 Waldo Rd	Milton
Not Named in Database	50-70 Highland St	Boston
Dolan, Michael Three Decker	53 Creighton St	Boston
Intercolonial Club	214-218 Dudley St	Boston
Not Named in Database	64-66 Allston St	Boston
Not Named in Database	1 Storey Pl	Boston
Watson, C. H. Stable	18 Williston Rd	Brookline
Hampson, Dr. N. M. Commercial Block	620-624 Mount Auburn St	Watertown
Frost House	13 Bartlett Cresc	Brookline
Not Named in Database	16 Gray Gardens East	Cambridge
Not Named in Database	190 West Brookline St	Boston
Hogg, John House	280 Commonwealth Ave	Boston
Morse, E. R. House	167 Commonwealth Ave	Boston
Freeland, Charles House	130 Marlborough St	Boston
Howe, George House	17 Marlborough St	Boston
Prospect Hill Congregational Church	17 Bow St	Somerville
First Universalist Church	138-140 Cross St	Somerville
Not Named in Database	291 Shawmut Ave	Boston
West Fourth Street Bridge - Dover Street Bridge	West Fourth St	Boston
Not Named in Database	527 Massachusetts Ave	Boston
Cunningham, Anna E. Building	15 Edinboro St	Boston
Adams Street Bridge #166	Adams St	Boston
Lennon, Timothy Two-Family House	1445-1447 Tremont St	Boston

HISTORIC SITE NAME	ADDRESS	TOWN NAME
Chestnut Hill Reservoir Effluent Gatehouse #1	Beacon St	Boston
Harvard University Athletic Facility Fence	North Harvard St	Boston
Not Named in Database	148 Cambridge St	Boston
Collins, James Row House	50 P St	Boston
Weston, David B. - Mason, Rufus House	15 Bolton Pl	Boston
Waterman, J. S. and Sons Building	2326-2328 Washington St	Boston
Bunten, Robert House	7 Endicott Ct	Boston
Not Named in Database	218 Foster St	Boston
Not Named in Database	19 High St	Boston
Curtis, Charles F. House	509 Centre St	Boston
Not Named in Database	139 Fulton St	Boston
Wilkes, Bela House	260 Centre Ave	Abington
Bonney House	374 High St	Hanson
North Pembroke Schoolhouse and Barn	Washington St	Pembroke
Turner, Abial House	182 Central St	Norwell
Not Named in Database	56 Taber St	Quincy
Bailey, Herbert B. House	138-140 Grandview Ave	Quincy
Page, Lotta House	15 Edgemere Rd	Quincy
Hansen, Carl Garage	391 North St	Weymouth
Not Named in Database	837 Broad St	Weymouth
Not Named in Database	1274 Commercial St	Weymouth
Not Named in Database	111-113 Eutaw St	Boston
Glenwood Cemetery	Washington Ave	Everett
Farnsworth, Edward M. House	20 Library St	Revere
Gross, Simon House	207 North St	Hingham
Feola, Pasquale House	81 Doane St	Cohasset
Timpany, Joseph A. House	84 Linden Dr	Cohasset
Eustis, James W. Coach House	2 Mendel Rd	Cohasset
Jason, Harry House	16 Ash St	Cohasset
Not Named in Database	21 Riverview Pl	Scituate
Granite Basins with Fountains	Boston Public Garden	Boston
Natick Research Laboratories Family Housing	East Militia Heights	Needham
Not Named in Database	1 Landing Rd	Kingston
Not Named in Database	11 Josselyn Ave	Duxbury
Soper, Joseph House	5 Old Country Way	Scituate
Griffin, Alonzo - Sayers, Edmund House	9 Dunster Ave	Wayland
Hanian, Raymond J. House	33 Windy Hill Rd	Cohasset
Not Named in Database	31 Pembroke Rd	Weston
Sykes, Rev. Walter L. - O'Connor House	43 Rockwood Rd	Norfolk
Leonard, George E. House	96 Prospect St	Marshfield
Not Named in Database	15 Buswell St	Boston
Cushing, Cardinal Guidance Center for Boys	110 The Fenway	Boston
Camp Wonderland Cabin	186 Massapoag Ave	Sharon
Not Named in Database	58 Allen St	Randolph
Not Named in Database	42 Sylvia Rd	Medford
Not Named in Database	70 Sea St	Weymouth
Eames, William - Warren, Henry Ellis Double House	529-531 Chestnut St	Ashland
First Parish Congregational Church Parsonage	61 Chapman St	Canton

HISTORIC SITE NAME	ADDRESS	TOWN NAME
Kimball, William H. House	276 North Main St	Natick
Drew, Stephen - Pfeiffer, William E. House	110 Center St	Plympton
Salerno, Nicholas J. House	27 Ledge Way	Cohasset
Boston Flax Company Worker Housing	327 Commercial St	Braintree
Rays Cotton Mill	32 Maple St	Bellingham
Center Cemetery	65 East St	Wrentham
Morse House	171 Brook St	Franklin
Bristol - Blake State Reservation - Causeway	103 North St	Norfolk
Not Named in Database	35 Cherry St	Ashland
Fay, J. P. House	Turnpike Rd	Southborough
Not Named in Database	58 Pine Hill Rd	Southborough
Onthank, William A. House	64 Fairmount St	Marlborough
Eliot, John Congregational Church	40 Eliot St	Natick
Not Named in Database	199 Weston Rd	Wellesley
Kettle, Lorenzo N. House	770 Boston Post Rd	Weston
Quimby, Hattie M. House	38 Baker St	Foxborough
U. S. Post Office - Canton Main Branch	661 Washington St	Canton
French, Mary Hubbard House	86 Orchard Ave	Weston
Not Named in Database	36 Sterling Rd	Westwood
Babcock, Rev. Dr. Samuel B. House	5 Chestnut St	Dedham
Wight, Dr. Danforth P. House	27 Court St	Dedham
Robbins, Charles Garage	33 Summer St	Weston
Not Named in Database	20-22 Adams St	Waltham
Shapiro, James House	141 Seaver St	Brookline
Storrow, Charles House	112 High St	Brookline
Not Named in Database	162 Walnut St	Brookline
Not Named in Database	440-448 Harvard St	Brookline
Not Named in Database	46-48 Boylston St	Brookline
Not Named in Database	38 Ridge Rd	Milton
Page, Charles J. Double House	223-225 Amory St	Boston
Not Named in Database	46 Bourne St	Boston
Not Named in Database	31 Marcella St	Boston
Watson, G. Alice Building	1710 Beacon St	Brookline
Coburn, F. G. House	99 Evans Rd	Brookline
Benton, Jay Rogers House	3 Pequossette Rd	Belmont
McArdle, James W. and Nellie - Carrington, Fitz Roy House	48 Oakley Rd	Belmont
Schoolman, Max House	190 Ivy St	Brookline
Daly, Reginald A. House	23 Hawthorn St	Cambridge
Longfellow Park	Brattle St	Cambridge
Johnson, Amos - Purdy, Edmund C. House	10 Harvard Pl	Somerville
Gerrish, George W. Double House	29-31 Newton St	Boston
School Street Bridge over B and M Railroad	School St	Somerville
McGraw-Hill Building	601-607 Boylston St	Boston
Beal and Lilley House	427 Beacon St	Boston
Studley, E. A. House	34 Newbury St	Boston
Merrill, Silas House	208 Newbury St	Boston
Jordan, Eben House	91 Newbury St	Boston
Eliot Burying Ground	Eustis St	Boston

HISTORIC SITE NAME	ADDRESS	TOWN NAME
Not Named in Database	100 Trenton St	Boston
Newell, Eliphat - Bancroft, Amos Town House	108 Main St	Boston
Kingston, Samuel J. House	195 Center St	Bridgewater
Abington Grammar School	73 Bank St	Abington
Paine, Charles H. House	21 Elm St	Halifax
Fuller, Benjamin House	41 Cedar St	Halifax
Parker, Gustavas House	43 Parsonage Rd	Plympton
Cook, Martin House	153 Wapping Rd	Kingston
Not Named in Database	1040 Main St	Hingham
Soldier's and Sailor's Monument	547 Hanover St	Hanover
Curtis, Melzar House	294 Silver St	Hanover
Baxter - King House	270 Adams St	Quincy
First Presbyterian Church of Quincy	270 Franklin St	Quincy
Richards, Charles H. Monument	20 Sea St	Quincy
Not Named in Database	1221 Pleasant St	Weymouth
Slade House	80 Pearl St	Chelsea
Not Named in Database	59 Essex St	Chelsea
First Baptist Church	185 Shurtleff St	Chelsea
Saratoga Street Bridge over Belle Isle Inlet	Saratoga St	Winthrop
Not Named in Database	89 Beach St	Revere
Tower House	68 High St	Hingham
Jacob, Joseph House	649 Main St	Hingham
Sprague, Blossom House	19 Pleasant St	Hingham
Barton, Francis C. House	357 Main St	Hingham
Beals House	112 East St	Hingham
Nichols, Eben B. House	342 East St	Hingham
Long, W. H. - Schirmer, F. A. House	36 Cadish Ave	Hull
Gottesman, Wesley House	52 Linden Dr	Cohasset
Cohen, Moe E. House	22 Pond St	Cohasset
Weston, John House	204 Surplus St	Duxbury
Paine, Calvin B. House	44 Acorn St	Duxbury
Stockbridge Road Bridge over Conrail	Stockbridge Rd	Scituate
Not Named in Database	246 Gurnet Rd	Duxbury
Garret, Clairborn D. House	256 King Caesar Rd	Duxbury
Wright, Zeno House	741 Washington St	Canton
Shepard, Asa House	1187 Washington St	Canton
Not Named in Database	150 Court St	Dedham
Colburn Marker	Franklin Sq	Dedham
Sconsoni, Norma House	494 South Franklin St	Holbrook
Not Named in Database	23 Old Colony Rd	Weston
Not Named in Database	29 Pembroke Rd	Weston
Not Named in Database	24 Grove St	Norwell
Pratt, Elias W. House	53 Stetson Rd	Norwell
Canterbury Street Cemetery	Canterbury St	Hingham
Kimball, James W. - Guild, Chester Jr. House	2 Derne St	Boston
Slade, Levi - Shipley, Horatio House	58 Chestnut St	Chelsea
Not Named in Database	52 Pine St	Chelsea
Hull Shore Drive Island	Hull Shore Dr	Hull

HISTORIC SITE NAME	ADDRESS	TOWN NAME
Rumney Marsh Burying Ground - War Memorial	Butler St	Revere
Not Named in Database	85A Franklin St	Somerville
Belcher House	274 Winthrop St	Winthrop
Swallow, Calvin House	784-790 Tremont St	Boston
Norcross, George F. House	51 Riverside St	Watertown
Not Named in Database	28 Hancock St	Boston
Merrifield, Charles House	17 Otis St	Watertown
Randall, Ramoth Gilead	43 North Main St	Easton
Almont, The	1447-1451 Blue Hill Ave	Boston
Not Named in Database	398 Court St	Plymouth
Not Named in Database	31 Cape Cod Ln	Milton
Graham, Robert F. House	37 Alberta Rd	Brookline
McNeilly, Samuel J. House	671 Hammond St	Brookline
Miner, Dr. Walter C. - Paine, Stephen House	20 Randolph Rd	Brookline
Hancock Village Duplex	79-91 Thornton Rd	Brookline
Lawrence Block	580-590 Moody St	Waltham
Newton Upper Falls Village School	1024-1028 Chestnut St	Newton
Moody, Bradstreet D. House	79-81 Jewett St	Newton
Jennison, Joshua - Murdock, Francis House	1 Waban St	Newton
Not Named in Database	166 Tremont St	Newton
Rice, Rhoda House	123 Park St	Newton
Ireland, Albert F. House	77 Newtonville Ave	Newton
Not Named in Database	262 Nevada St	Newton
Adams House	259-263 Watertown St	Newton
Burke, Dennis House	20-22 Faxon St	Newton
Not Named in Database	346 Cherry St	Newton
Bannon, John J. House	45 Murray Rd	Newton
Beck, Albert H. House	115 Windermere Rd	Newton
Not Named in Database	80 Central Ave	Newton
Finn, Joseph House	149 Otis St	Newton
Sharp, Ernest R. House	74 Commonwealth Ave	Newton
Davis, Charles S. House	985 Beacon St	Newton
Davis, Charles S. House	21 Lake Ave	Newton
Rice, George M. House	156 Sumner St	Newton
Saint John's Episcopal Church	297 Lowell Ave	Newton
Not Named in Database	95 Fountain St	Newton
Thurston, Elizabeth A. House	16 Fountain St	Newton
Not Named in Database	68 Vernon St	Newton
Not Named in Database	32 Brae Burn Rd	Newton
Not Named in Database	119 Commonwealth Ave	Newton
Not Named in Database	260 Commonwealth Ave	Newton
Not Named in Database	49 Farlow Rd	Newton
Not Named in Database	180 Kent Rd	Newton
Not Named in Database	10 Wiltshire Rd	Newton
Not Named in Database	82 Paulson Rd	Newton
Not Named in Database	15 Larchmont Ave	Newton
Hitchcock, Mary House	526 Centre St	Newton
Not Named in Database	15 Kerr Path	Newton

HISTORIC SITE NAME	ADDRESS	TOWN NAME
Not Named in Database	42 Maynard St	Newton
Not Named in Database	5 Fairfield St	Newton
Not Named in Database	67 Lewis St	Newton
Brown, Charles E. Middle School	125 Meadowbrook Rd	Newton
Not Named in Database	191 Jackson Rd	Newton
Not Named in Database	10 Melbourne Ave	Newton
Not Named in Database	10 O'Rourke Path	Newton
Not Named in Database	172 Spiers Rd	Newton
Not Named in Database	70 Wiswall Rd	Newton
Not Named in Database	265 Wiswall Rd	Newton
Not Named in Database	11 Mildred Rd	Newton
Not Named in Database	26-28 Louise Rd	Newton
Not Named in Database	165 Albemarle Rd	Newton
Not Named in Database	157 Baldpate Hill Rd	Newton
Kent, James C. House	120 North St	Newton
Parks, Timothy House	10 Bennington St	Newton
Not Named in Database	60 Mosman St	Newton
Pond, George F. House	350 Auburndale Ave	Newton
Wallis, James E. House	124 Allerton Rd	Newton
Franklin School	125 Derby St	Newton
Not Named in Database	333 Commonwealth Ave	Newton
Not Named in Database	707 Commonwealth Ave	Newton
Not Named in Database	22 Grove St	Milton
Not Named in Database	2 Weston St	Milton
Not Named in Database	23 Chilton Pk	Milton
Herrick Road Bridge	Herrick Rd	Newton
Siegel, Peter B. House	16 Cleveland Pl	Boston
Not Named in Database	159 Salem St	Boston
Fish House	42 Myrtle St	Medford
Not Named in Database	375 Adams St	Milton
Not Named in Database	36 Governors Rd	Milton
Not Named in Database	276 Edge Hill Rd	Milton
Not Named in Database	9 Gilson Rd	Scituate
Smith, Stephen House	102 Beacon St	Somerville
Wheelock College - Riverway Studio Building	132 Riverway	Boston
Not Named in Database	66 Louis Prang St	Boston
Simmons College Residence Campus - Mesick Hall	291 Brookline Ave	Boston
Blake, Christopher Double House	52-54 Blue Hill Ave	Boston
Caswell, Jacinda House	25 Woodville St	Boston
Davis, Dora Alphene Barker Double House	113-115 Otis St	Medford
Anza, Vincenzo Cow Barn Complex	390 Highland St	Weston
Dodd, John - Wendell, Charles and Ora House	43 Oak Ave	Belmont
Boston Children's Hospital - Bader Building	300 Longwood Ave	Boston
Not Named in Database	19 Imrie St	Randolph
Not Named in Database	22 Hereford St	Brockton
Washington Street Stone Walls	Washington St	Hanover
Bussey Institute - Biological Laboratory	307-375 South St	Boston
Johnson, Stephen F. House	25 Crowninshield Rd	Brookline

HISTORIC SITE NAME	ADDRESS	TOWN NAME
Not Named in Database	51 Sheridan St	Easton
Not Named in Database	76 Sheridan St	Easton
Not Named in Database	305-315 Somerville Ave	Somerville
Not Named in Database	64 Lighthouse Rd	Scituate
Hodges, Almon Danforth Row House	44 Saint James St	Boston
Field, D. W. Park - Cross Pond	Field, D. W. Park	Brockton
Not Named in Database	181 Moraine St	Brockton
Not Named in Database	27 Skinner St	Brockton
Kresge Department Store	121 Main St	Brockton
Chisholm House	69 Hollingsworth Ave	Braintree
Weeks, James T. House	363 Tremont St	Braintree
Not Named in Database	65 Pleasant St	Middleborough
Stowe, Elijah B. Barn	10 Pearl St	Bellingham
Whiting, Joseph M. House	28 Church Ave	Franklin
Red Brick Schoolhouse	2 Lincoln St	Franklin
Not Named in Database	67 Holliston St	Medway
Thayer, William House	949 Washington St	Holliston
Wrentham State School Metal Water Tower	Emerald St	Wrentham
Coburn, A. Son and Company Shoe Factory	38 Hayden Rowe St	Hopkinton
Not Named in Database	1 Fisher Rd	Southborough
Edgell Grove Cemetery Well House	53 Grove St	Framingham
Coleman, Velma E. House	25-27 Alexander St	Framingham
Not Named in Database	44 Johnson St	Framingham
Travis, Daniel House	31 Hartford St	Natick
Architech Corporation	Newbury St	Framingham
Pomeroy, Oliver House	112 Farm Rd	Sherborn
Morse, Joshua House	177 Farm Rd	Sherborn
West - Billings Burial Ground	South Main St	Sharon
Dedham Street Bridge over Neponset River	Dedham St	Canton
McIntosh, Sylvester Duplex	397 Linden St	Wellesley
Flanagan - Matthews House	162 Walnut St	Wellesley
Not Named in Database	555 High St	Westwood
Burt, John Boarding House	975 Brush Hill Rd	Milton
Vogue Construction Company House	110 Dean Rd	Brookline
Central Building	2-14 Belgrade St	Boston
Brown, Orrin Q. House	1058 Hyde Park Ave	Boston
Griggs, Thomas B. House	549 Washington St	Brookline
Wendell, B. F. House	46 Hawthorn Rd	Brookline
Milton Cemetery Stone Wall System	211 Centre St	Milton
Babcock, Samuel House	215 Canton Ave	Milton
Not Named in Database	42 Deering St	Boston
Saint Theresa of Avila Roman Catholic Church	2078 Centre St	Boston
Nawn, H. P. Three Family House	93 Munroe St	Boston
Quinn, Ella J. House	1-3 Bentham Rd	Boston
Sparhawk, Edward C. House	45-47 Murdock St	Boston
Not Named in Database	7 Hearn St	Watertown
Cunningham, John L. House	44 Marion St	Brookline
Cosgrave, Howard Building	1329-1337 Beacon St	Brookline

HISTORIC SITE NAME	ADDRESS	TOWN NAME
Hight, Clarence A. House	122 Carlton St	Brookline
Eliot Bridge	Soldier's Field Rd	Cambridge
Ayer, Frederick Mansion	395 Commonwealth Ave	Boston
Spooner, D. N. House	196 Commonwealth Ave	Boston
Wheatland, George House	235 Marlborough St	Boston
Lyons, L. J. Apartment House	741-747 Huntington Ave	Boston
Union Square Fire Station - Hose Company No. 3	92 Union Sq	Somerville
Not Named in Database	24 Lawrence St	Boston
Not Named in Database	398 Beacon St	Boston
Wilson, C. P. House	85 Newbury St	Boston
Whitwell, H. S. House	155 Newbury St	Boston
Merrill, Silas House	219 Newbury St	Boston
North Terminal Garage	600 Commercial St	Boston
Not Named in Database	86 Chandler St	Boston
Not Named in Database	3 Greenough Pk	Boston
Janks, T. R. House	50 Park St	Medford
Knox, Samuel Richardson House	11-13 Knox Pl	Everett
East Bridgewater Water Department Office	43 Central St	East Bridgewater
Shaw, Capt. Melvin - Loud, Samuel House	327 Salem St	Rockland
Lane, Albert House	234 North Ave	Rockland
Not Named in Database	19 Assinippi Ave	Hanover
Lapham, Elisha W. and Ella Franklin House	53 Broadway	Hanover
Alewife Tavern	707 Main St	Norwell
Nightingale, Moses House	338 Granite St	Quincy
Wood, Henry Tomb	20 Sea St	Quincy
Not Named in Database	25 Fifth Ave	Quincy
Not Named in Database	135 Saratoga St	Boston
French, Samuel House	119-123 Fort Hill St	Hingham
Not Named in Database	24 Emerald St	Hingham
Not Named in Database	39 Water St	Hingham
Black Horse Tavern Guesthouse	307 East St	Hingham
Not Named in Database	20 Sunset Ave	Hull
Bancroft Bird Sanctuary	Rt 3A	Cohasset
Braman, Grenville Temple Winthrop House	303 Forest Ave	Cohasset
Simeone, Louis N. House	34 Bancroft Rd	Cohasset
Not Named in Database	207 South Main St	Cohasset
Kelley, Dr. John F. House	337 South Main St	Cohasset
Charlestown Navy Yard - Eighth Street	Navy Yard	Boston
Peterson, Whitmore Barn	622 Union St	Duxbury
East Pembroke Village Post Office	290 Elm St	Pembroke
Vinal, Ignatius House	100 Tilden Rd	Scituate
Dascomb, Charles B. House	10 Willard St	Wayland
Whittcomb, Noah Barn	184 Clapp Rd	Scituate
Surman, Aaron House	58 Craig St	Milton
Worthington House	176 Court St	Dedham
Ryan, John A. House	400 Atlantic Ave	Cohasset
Tetlow, Max W. House	168 North Main St	Sharon
Pearson, E. House	159 Dorchester St	Boston

HISTORIC SITE NAME	ADDRESS	TOWN NAME
Hastings, Samuel House and Studio	85 Charles St	Boston
Not Named in Database	858 Beacon St	Boston
Vinal, Warren Row House	41 Buswell St	Boston
Home for Aged Couples - Maintenance Shed	Walnut Ave	Boston
Alexander, James F. House	814 C J Cushing Hwy	Cohasset
Clark, Beerli House	3-5 South St	Walpole
Rumney Marsh Burying Ground - Civil War Monument	Butler St	Revere
Revere Beach Parkway Median System	Revere Beach Pkwy	Revere
Not Named in Database	11 Sea St	Weymouth
Not Named in Database	39 Chestnut St	Boston
Not Named in Database	29-31 Temple St	Boston
Not Named in Database	255 Chestnut Ave	Boston
Blackman, Winthrop Carriage Barn	1824 Washington St	Canton
Loring, M. House	197 Hayden Rowe St	Hopkinton
Feehely, Richard Shoe Factory	27 Winthrop St	Holliston
Wrentham State School Employee Housing 6	Bryant Ave	Wrentham
Pike - Anderson House	6 Old Flanders Rd	Westborough
Ward, Lyman House	211 Middle Rd	Southborough
Not Named in Database	2 Chestnut Hill Rd	Southborough
Edgell, Capt. Simon House	248 Edgell Rd	Framingham
Whitney, Warren and James R. Silo	59 Whitney St	Sherborn
Daniels, David Barn	2 Snow St	Sherborn
Robbins, John House	75 Eliot St	Natick
Not Named in Database	1896 Washington St	Walpole
Not Named in Database	546 Fisher St	Walpole
Page, Elisha - Belcher, James M. House	545 Foundry St	Easton
Not Named in Database	588 Washington St	Easton
South Easton Fire Station No. 2	87 Depot St	Easton
Dodge, H. - Smith, Adoniram House	473 North Main St	Randolph
Welch, Joseph House	6 Morton St	Wellesley
Nightingale, Samuel Carriage House	45 Cliff Rd	Wellesley
Not Named in Database	94 Lake Shore Dr	Westwood
Not Named in Database	11 Churchill St	Westwood
I-95 Northbound Bridge over Route 135	I-95	Dedham
Not Named in Database	77-79 Pine St	Waltham
Otis, Ward M. House	22-24 Otis St	Watertown
Fahey House	184 Fisher Ave	Brookline
Not Named in Database	67 Orchard Hill Rd	Boston
Strum, Clarence E. House	140 Dudley St	Brookline
Not Named in Database	112 Gardner Rd	Brookline
Drinker, Philip House	11 Lowell Rd	Brookline
Not Named in Database	35 Harvard St	Brookline
Not Named in Database	18-20 Briarfield Rd	Milton
Milton Club, The	193 Central Ave	Milton
O'Brien, Michael J. Two-Family House	10 Cherokee St	Boston
Coffey, John Three Decker	47 Creighton St	Boston
Not Named in Database	191 Webster St	Boston
Stedman, G. L. T. House	33 Carruth St	Boston

HISTORIC SITE NAME	ADDRESS	TOWN NAME
Not Named in Database	117-119 Lanark Rd	Boston
Steveris, Edith Building	1011 Beacon St	Brookline
Harvard Business School - Teele Hall	Soldiers Field Rd	Boston
White, Thomas R. Row House	36 Saint Germain St	Boston
Pope, Fred House	290 Commonwealth Ave	Boston
Gerrish, Hiram House	10 Gloucester St	Boston
Beckler, D. W. House	313 Marlborough St	Boston
Not Named in Database	14 Greenwich St	Boston
Not Named in Database	105 Warren Ave	Boston
Not Named in Database	35-37 Thornton St	Boston
Not Named in Database	45 Appleton St	Boston
Not Named in Database	27 Gray St	Boston
O'Connell, William Three Decker	22 Church St	Boston
Scanlon, Mary A. Row House	746 East Fourth St	Boston
Minton, Thomas Two-Family House	33 Tower St	Boston
Not Named in Database	9 Putnam Pl	Boston
Eye Research Institute	99 West Cedar St	Boston
Cudworth, Samuel S. Town House	48 Harvard St	Boston
Codman, Martha C. Building	19-21 School St	Boston
American Railway Express Company Stable	343 Congress St	Boston
Braman, Dow and Company Boston Steam and Gas Pipe Works	239-245 Causeway St	Boston
Not Named in Database	75 Trenton St	Boston
Mulliken, John W. - Barnicoat, John W. II House	101 Old Rutherford Ave	Boston
Rand, James H. House	36 Soley St	Boston
East Bridgewater Spanish-American War Memorial	190 Central St	East Bridgewater
Noyes, James House	496 Linwood St	Abington
Seavey, William House	360 Salem St	Rockland
Not Named in Database	564 Whiting St	Hanover
Curtis, Ellsworth Carpentry Shop	209 Broadway	Hanover
Stetson, Cornet Robert - Stetson, Abner House	8 Meadow Farms Way	Norwell
Not Named in Database	60 Glendale Rd	Quincy
Crane Memorial Public Library, The	41 Beale St	Quincy
Quincy Trust Company	651 Hancock St	Quincy
Adams National Historic Site - Duckpond	135 Adams St	Quincy
Eddie's Diner	382 Quincy Ave	Quincy
McCarthy, Ellen House	19 Marlboro	Chelsea
Sullivan, Timothy House	64 Court Rd	Winthrop
Murray - Bulfinch - Hancock House	15 Johnson Ave	Winthrop
Stephenson, Dr. Ezra House	244 Main St	Hingham
Hobart, Caleb House	241-243 South St	Hingham
Truman Parkway - Neponset River Bridge	Truman Pkwy	Boston
Stoddard, Franklin House	17 Church St	Cohasset
Pratt, Howard Store	432 Beechwood St	Cohasset
Cohasset - Scituate Milestone	South Main St	Cohasset
Drew, Charles House	52 Powder Point Ave	Duxbury
Draper Brothers Textile Company Entrance Office	28 Draper Ln	Canton
Saint Mark's School - Quadrangle	25 Marlborough Rd	Southborough
Saint Francis Xavier Cabrini Rectory Garage	78 Mann Hill Rd	Scituate

HISTORIC SITE NAME	ADDRESS	TOWN NAME
Sprague, Henry B. House	214 Highland St	Milton
Not Named in Database	114 Cliff Rd	Milton
Switzer, Lawrence C. House	2 Holly Ln	Cohasset
Franklin - Norfolk Airport Building	River Rd	Norfolk
National Shawmut Bank	413 Market St	Boston
Not Named in Database	194 Savin Hill Ave	Boston
Roberts, Coolidge Apartment House	13-15 Pinckney St	Boston
Hart, S. Rowland - Levi, Robert House	147-149 Charles St	Boston
Winthrop, Thomas L. House	1 Champney Pl	Boston
Knight, N. House	350 South Main St	Randolph
Packard, Asa W. House - Brett, Dr. George House	114 Main St	Easton
Not Named in Database	4-6 Walking Ct	Medford
Not Named in Database	107-109 Harvard St	Medford
Not Named in Database	55 Grant St	Somerville
Cleverly, R. W. House	56 Sea St	Weymouth
Foskett, Charles J. House	1 Foskett Ct	Natick
Not Named in Database	49 Chestnut St	Boston
Not Named in Database	12 Hancock St	Boston
Not Named in Database	395 Commercial St	Braintree
Not Named in Database	22 Nickerson St	Braintree
Franklin Academy	3 Union St	Franklin
Hunt House	8 Haven St	Medway
Forbes Block	798-806 Washington St	Holliston
Not Named in Database	652 Washington St	Holliston
Not Named in Database	53 Ash St	Hopkinton
Saint Mark's School Housing	34 Marlborough Rd	Southborough
Not Named in Database	243 Pleasant St	Ashland
Nourse House	135 East Main St	Marlborough
Not Named in Database	103 Warren Ave	Marlborough
Potter, Andrew B. Barn	35 Farm Rd	Sherborn
Quinobin School Administration & Classroom Bldg	4 Turtle Ln	Dover
Not Named in Database	74 Edgemoor Ave	Wellesley
White, Ida House	106 Love Ln	Weston
Mercer, Douglas House	115 Chestnut St	Weston
Prescott, George H. Barn	420 North Main St	Randolph
Emerson, Edward D. Carriage House	4 Laurel Terr	Wellesley
Cook, Robert A. B. House	113 Cliff Rd	Wellesley
Not Named in Database	37 Sterling Rd	Westwood
Loring, Lindsley House	190 Fox Hill St	Westwood
Roberts, John and Son Paper Company Building	756 South St	Waltham
Carey, Francis V. House	295 Reservoir Rd	Brookline
Boston Woodworks Building	1666 Hyde Park Ave	Boston
Gardner, Isabella Stewart Museum Greenhouses	265 Dudley St	Brookline
Not Named in Database	334 Washington St	Brookline
Abbott, George House	26 Houston Ave	Milton
Dore, Rose A. Three Decker	88 Calumet St	Boston
Saint Monica's Home for the Aged	15 Highland Park St	Boston
Noyes, F. A. House	3 Merville St	Boston

HISTORIC SITE NAME	ADDRESS	TOWN NAME
Covington, L. House	40 Virginia St	Boston
Brown - Hall House	58 Corey Rd	Brookline
Not Named in Database	180 School St	Belmont
Melendy, Henry J. House	81 Washington Ave	Cambridge
Littlefield, The	1253 Beacon St	Brookline
Simmons College Residence Campus - North Hall	321 Brookline Ave	Boston
Kimball, L. S. House	155 Longwood Ave	Brookline
Harvard University - Dixon, Palmer Tennis Courts	Soldiers Field Rd	Boston
Edgerly, John S. House	1 Webster St	Somerville
South End Municipal Building	63-71 West Brookline St	Boston
Wheatland, George House	348 Marlborough St	Boston
Not Named in Database	15 Braddock Pk	Boston
Fuller, Stephen W. House	151 Walnut St	Somerville
Broadway Garage	643-645 Broadway	Somerville
Bacon, Henry A. House	116 Thorndike St	Cambridge
Lawrence, Edward A. - Parker, Benjamin House	71-71B Perkins St	Boston
Not Named in Database	25 Milford St	Boston
Not Named in Database	5 Dwight St	Boston
Not Named in Database	474 Shawmut Ave	Boston
Not Named in Database	43-54 Paul Sullivan Way	Boston
Upham, George House	139 Beacon St	Boston
Not Named in Database	355 Bowdoin St	Boston
Chestnut Hill Pipe Yard Garage	2400 Beacon St	Boston
Parking Garage Unit #3	200 Franklin St	Boston
Roxbury Theatre	2170-2172 Washington St	Boston
Sampson, Edward H. - Singleton, George W. House	1900 Washington St	Boston
Baldwin, George R. Double House	84 Baldwin St	Boston
Boston Wharf Company Warehouse	47-53 Farnsworth St	Boston
Board of Trade Building	2-22 Broad St	Boston
Brook Farm - U. S. S. Constitution Cannon	670 Baker St	Boston
Tufts, James and Martha Bean House	183 Salem St	Medford
Enterprise Realty Commercial Block	15-17 Norwood St	Everett
Branley, Martin House	58 Chandler St	Holbrook
Shaw, Edmund P. House	930 Union St	Rockland
Burrage, Albert C. and Company Worker Housing	355 Reed St	Hanson
Cushing, David House	385 Whiting St	Hanover
Waterman, Rodolphus C. and M. Adele Tomlinson House	262 Washington St	Hanover
Angier, Gertrude C. House	76 President's Ln	Quincy
Jackson, Merton House	110 Dixwell Ave	Quincy
Not Named in Database	1190 Commercial St	Weymouth
Not Named in Database	34-36 Washburn St	Weymouth
Not Named in Database	1805 Commercial St	Weymouth
Not Named in Database	64 Eutaw St	Boston
Not Named in Database	144 Saint Andrew Rd	Boston
Stranburger, J. House	24 Brookfield Rd	Winthrop
Crowley, Frank House	33 Edge Hill Rd	Winthrop
Fiske - Stearns House	46 Hillside Ave	Winthrop
Wellington, Franklin S. House	5 Quincy Ave	Winthrop

HISTORIC SITE NAME	ADDRESS	TOWN NAME
Hingham Town Office Building	14 Main St	Hingham
Casey, Jonas A. House	21 Green St	Hingham
Happenny, James L. House	155 Hull St	Cohasset
Tirrell, Jacob House	58 Main St	Hull
Arnold, Daniel House	72 Church St	Cohasset
Bates, Thomas House	164 North Main St	Cohasset
Lewis, Capt. John House	88-90 Elm St	Cohasset
Traverns Tavern	Lower Smith St	Boston
Not Named in Database	4 Cross St	Kingston
Delano, Joshua House	91 Main St	Kingston
Phillips - Hall, Sam - Emery, George House	1000 Ferry St	Marshfield
Chandler, Dr. Ira Carriage House	90 Standish St	Duxbury
Sumner, Charles House	179 Chapman St	Canton
Neal, Burton W. Jr. House	329 Powder Point Ave	Duxbury
Law, Alexander W. House	99 Fairmount St	Brookline
Most Blessed Sacrament Church - Statue of Jesus	1031 Sea St	Quincy
Not Named in Database	33 Ann Vinal Rd	Scituate
Saint Patrick Roman Catholic Chapel	34 Whitcomb Ave	Scituate
Not Named in Database	56 Cabot St	Milton
Browne - Stone House	224 Central Ave	Milton
Not Named in Database	44 Standish Rd	Milton
Not Named in Database	145 Hinckley Rd	Milton
Morse, Elijah - Briggs, Richard House	225 Sherman St	Canton
Garuti, Primo House	38 Landing Rd	Kingston
Not Named in Database	380 River St	Norwell
Mitchell, Alfred Y. House	10 Spring St	Hingham
Not Named in Database	362 Savin Hill Ave	Boston
Haskell, Thomas - Cochran, Isaac Double House	13-15 Charles St	Boston
Door, Susan - Lincoln, Henry W. House	83 Pinckney St	Boston
Not Named in Database	59 Union St	Randolph
Ellms, Nathaniel Jr. House	342 Summer St	Norwell
Original Alden Homestead Site - Alden I Site	71-77 Alden St	Duxbury
Not Named in Database	17 Brookside Pk	Milton
Vinal, Quincy A. - Cheever, Albert House	6 Aldersey St	Somerville
Ohabei Shalom Cemetery - Leventhal Headstones	147 Wordsworth St	Boston
Livermore, Harris and Mildred House	21-25 Beaver Pl	Boston
Not Named in Database	45 Brigham St	Watertown
Gerrish, Willard P. House	73 Frankland Rd	Ashland
Blackstone Block - Creek Square	Creek Sq	Boston
Lawrence, George P. House	112 Massapoag Ave	Sharon
Not Named in Database	75-101 Federal St	Boston
Not Named in Database	72 Revere St	Boston
Childs, Curtis Francis - Donovan, Ellen House	15 Chipman St	Boston
Burgess House	Burgess Ave	Plymouth
Wynot's Service Station	385 Commercial St	Braintree
Parker, E. B. House	490 South St	Wrentham
Campsey, W. H. House	9 Charles St	Medway
Wrightington, Martha A. House	61 Crescent St	Franklin

HISTORIC SITE NAME	ADDRESS	TOWN NAME
Franklin Railroad Station	25 Depot St	Franklin
Fair, William H. House	142 Union St	Holliston
Ware House	120 Boardman St	Norfolk
Harding, Nathan Frank House	149 North St	Medfield
Not Named in Database	80 Grove St	Hopkinton
Phipps, D. House	9 Summer St	Hopkinton
Haviland, Ferris H. House	18 Latisquama Rd	Southborough
Not Named in Database	70 Bolton St	Marlborough
Northway Motors Truck Company - Building #5	143 Speen St	Natick
Not Named in Database	75 Stearns St	Framingham
Not Named in Database	64 Farm Rd	Sherborn
NRDEC Building #1 - Administration Building	Fourth Ave	Natick
Fisher, N. House	38 Pleasant St	Medfield
Clapp, Edmund House	79 Common St	Walpole
Harrison House	273 Washington St	Walpole
Dover Railroad Station	14 Dedham St	Dover
Moulton, John Francis House	22 Cottage St	Wellesley
Saint Denis Roman Catholic Church	157 Washington St	Westwood
Robinson, Fitz A. House	80 Wellesley St	Weston
Mulliken, I. W. Stable	62 Newton St	Waltham
Holt, Benjamin House	60 Lexington St	Belmont
Stockin, A. C. House	49 Russell Ave	Watertown
Not Named in Database	79-81 Southbourne Rd	Boston
Lockey House	93 Seaver St	Brookline
Candler House	19 Edge Hill Rd	Brookline
Gallagher, Hugh Clifford House	34 Russell St	Milton
Not Named in Database	30 Deering St	Boston
Sunoco Service Station	Gallivan Blvd	Boston
Killion, Michael House	Terrace St	Boston
Klous, Seman - Fussells Double House	51-55 Bynner St	Boston
Stimler Machine Shop - Hall Treadle Works	152 Hampden St	Boston
Conner, Arthur J. House	30 Carruth St	Boston
Haddock, W. H. - Allen, C. W. House	44 Wellesley Pk	Boston
Not Named in Database	18 Monument Sq	Boston
Not Named in Database	36 Shaw Rd	Belmont
Black, C. D. House	42 Manchester Rd	Brookline
Waite, Alfred T. House	150 Babcock St	Brookline
Not Named in Database	1185-1197 Commonwealth Ave	Boston
Not Named in Database	1-2 Norfolk Pl	Cambridge
Page, Edward House	82 Commonwealth Ave	Boston
Merrill, S. W. House	256 Marlborough St	Boston
Tufts House	64 Bow St	Medford
Central Library	79 Highland Ave	Somerville
Not Named in Database	315-321A Broadway	Somerville
Not Named in Database	32 Hanson St	Boston
Not Named in Database	22 Hanson St	Boston
Boston Dispensary	25 Bennet St	Boston
Bourne and Leavitt - Morse, John House	153 Beacon St	Boston

HISTORIC SITE NAME	ADDRESS	TOWN NAME
Ellis, Rufus House	106 Beacon St	Boston
Fidelity Building	144-148 State St	Boston
Baldwin, Henry House	78 North Beacon St	Boston
Alles, William H. House	50 Beacon St	Boston
Not Named in Database	15 Everett St	Boston
Not Named in Database	253-261 Tremont St	Boston
Hunnewell, John L. - Breed, Ebenezer House	21 Park St	Boston
Not Named in Database	68 Prince St	Boston
Foster, Jacob Jr. - Kendall, Loammi House	13 Union St	Boston
Avery, Alden House	301 Newbury St	Boston
Dorchester Municipal Courthouse	508-512 Washington St	Boston
Not Named in Database	450-454 Broadway Ave	Boston
Taylor, Dolphin D. House	54 Baldwin St	Boston
Weld and Browne Two-Family House	24 Weld Hill St	Boston
Kimball, Moses Building	76-78 Batterymarch St	Boston
Not Named in Database	144 Chandler St	Boston
Crown Theater	30 Chelsea St	Everett
Congregational Parsonage	26 Prospect St	Bridgewater
Bridgewater Iron Works - East Canal Wall	High St	Bridgewater
Stanley, Francis A. House	19 Adams St	Holbrook
St. Joseph's Parochial School	South Franklin St	Holbrook
Abington Savings Bank Building	533 Washington St	Abington
Blanchard, Dean House	766 Adams St	Abington
Ramsdell, Isaac House	152 Spring St	Hanson
Not Named in Database	429 Main St	Hanover
Smith, James G. House	96 Granite Pl	Milton
Johnson, Samuel W. Three Decker	1794 Columbia Rd	Boston
Not Named in Database	23 Garey St	Weymouth
Not Named in Database	81 Hawthorne St	Weymouth
Not Named in Database	139 Pearl St	Chelsea
Not Named in Database	130 Hawthorn St	Chelsea
Not Named in Database	94 Grand View Ave	Winthrop
Not Named in Database	9 Elm St	Hingham
South Shore Music Circus - Flagpoles	130 Sohier St	Cohasset
Baker, P. House	67 Main St	Kingston
Not Named in Database	31 Mattakeeset Ct	Duxbury
Smith, Clara Drew - Ripley, Clara May House	1 Abrams Hill	Duxbury
Owens, Charles H. Jr. House	19-21 Powell St	Brookline
Litchfield, Ward House	6 Ann Vinal Rd	Scituate
Woodis, J. B. House	10 Buttonwood Ln	Scituate
Bartlett, Charles R. House	275 Clapp Rd	Scituate
Not Named in Database	11 Windsor Rd	Milton
Not Named in Database	84 Seekonk St	Norfolk
Not Named in Database	483 River St	Norwell
Not Named in Database	13 Story St	Boston
Not Named in Database	45-47 Charles St	Boston
Not Named in Database	840-842 Beacon St	Boston
Oakes, George T. House	62 Eleanor St	Chelsea

HISTORIC SITE NAME	ADDRESS	TOWN NAME
Samuels, Joseph House	102-104 Beacon St	Chelsea
Fay, Frank B. House	27 Chestnut St	Chelsea
NY, NH & H Railroad Bridge (Bridge 4.25)	Main St	Weymouth
Rumney Marsh Burying Ground - Signboard	Butler St	Revere
Saint Joseph's Roman Catholic Church	294 Washington St	Somerville
Not Named in Database	277 North St	Weymouth
Not Named in Database	295-297 Winthrop St	Winthrop
Robinson, Theodore House	71 Russell Ave	Watertown
Travis, Alonzo F. House	167 North Main St	Natick
Fairbanks, George House	312 North Main St	Natick
Walnut Hill School - Academic - Technology Center	12 Highland St	Natick
Not Named in Database	63 West Cedar St	Boston
Forbes, Cornelia Frances Carriage House	956 Brush Hill Rd	Milton
Not Named in Database	148-170 Thornton Rd	Boston
Not Named in Database	22 Reedsdale Rd	Milton
Webster, Jessie - Lord, James L. House	29 Walnut St	Canton
Fletcher, Frederick Estate Wall	16-36 Philbrick Rd	Brookline
Toombs, Stanley L. House	88A Beach St	Cohasset
Mystic Valley Parkway - Alewife Brook Bridge	Mystic Valley Pkwy	Arlington
Not Named in Database	5-7 Swan St	Arlington
Not Named in Database	17 Crescent Sq	Newton
Farnsworth, E. S. House	22 Nonantum Pl	Newton
Not Named in Database	4 Pembroke St	Newton
Preston Cottage School	602 Centre St	Newton
Kinsella, Thomas House	109 Bridge St	Newton
Smith, Anna E. House	220-222 California St	Newton
Lukey, Jeremiah Francis Double House	22-24 Middle St	Newton
Not Named in Database	167-169 Adams St	Newton
Estes, Charles House	27 Cross St	Newton
Conroy, John W. House	87 Derby St	Newton
Colby, Oscar House	1537 Washington St	Newton
Lowe, Stephen House	156 Highland St	Newton
West, Charles House	303 Highland Ave	Newton
Bond, George House	291 Otis St	Newton
Carter, Leon - Hosmer, Clarence and Edith House	12 Tudor Terr	Newton
Worcester, Rev. Isaac Reddington House	59 Woodland Rd	Newton
Chestnut Hill Club House	564 Hammond St	Newton
Not Named in Database	310 Waverley Ave	Newton
Hall, Winifred F. House	44 Ballard St	Newton
Stuart, Frederick T. House	38 Knowles St	Newton
Huntress, George F. House	75 Sumner St	Newton
Hyde School	82 Lincoln St	Newton
Not Named in Database	51 Grove Hill Ave	Newton
Cabot School	229 Cabot St	Newton
Cotter, Jeremiah House	30 Troy Ln	Newton
Engine #6 Fire Station	2042-2044 Beacon St	Newton
David - Dwinell House	91 Lenox St	Newton
Ruhe, Harvey G. House	268 Prince St	Newton

HISTORIC SITE NAME	ADDRESS	TOWN NAME
Not Named in Database	222 Church St	Newton
Not Named in Database	72 Monadnock Rd	Newton
Not Named in Database	55 Essex Rd	Newton
Riddle, Allen Hall	2014 Washington St	Newton
Not Named in Database	101 Upland Ave	Newton
Not Named in Database	24 Winnetaska Rd	Newton
Not Named in Database	1087 Commonwealth Ave	Newton
Halper Homes Incorporated House	170 Middlesex Rd	Newton
Not Named in Database	25 Baldpate Hill Rd	Newton
Not Named in Database	8-14 Mount Ida St	Newton
Not Named in Database	40 Morton Rd	Newton
Holmes, Napoleon House	3 Prospect St	Newton
Shedd, Dr. Frank G. Jr. House	108 Central St	Newton
Not Named in Database	117 Prospect St	Newton
Not Named in Database	111 Hanson Rd	Newton
Not Named in Database	18 O'Rourke Path	Newton
Not Named in Database	228 Wiswall Rd	Newton
Not Named in Database	129 Truman Rd	Newton
Not Named in Database	34 Esty Farm Rd	Newton
Not Named in Database	45 Benccliffe Cir	Newton
Lindsay, Thomas B. House	16 Balcarres Rd	Newton
Not Named in Database	12 Billings Pk	Newton
Not Named in Database	41 Lincoln Rd	Newton
Newell, Harry H. House	30 Vista Ave	Newton
Lee, Sarah M. House	17 Suffolk Rd	Newton
Not Named in Database	85 Clements Rd	Newton
Not Named in Database	51 Thaxter Rd	Newton
Colonial Apartments	32-36 Maple St	Boston
Not Named in Database	16 Meagher Ave	Milton
Not Named in Database	63 Harold St	Milton
Not Named in Database	20 Sheafe St	Boston
Mount Auburn Cemetery - Eliot, Charles William Monument	580 Mount Auburn St	Watertown
Mount Auburn Cemetery - Hosmer, Harriet Monument	580 Mount Auburn St	Watertown
Mount Auburn Cemetery - Willow Pond Knoll	580 Mount Auburn St	Watertown
Mount Auburn Cemetery - Fuller Obelisks	580 Mount Auburn St	Watertown
Mount Auburn Cemetery - Jacquinet, Adrien Monument	580 Mount Auburn St	Watertown
Lenox Street Apartments - Building #3	1-9 Trotter Ct	Boston
Not Named in Database	94-96 Lawrence Ave	Boston
Brentwood Court Apartments	520 High St	Medford
Not Named in Database	57 Huntington Rd	Milton
Not Named in Database	109 Huntington Rd	Milton
Not Named in Database	70 Garden St	Milton
Not Named in Database	44 Gilson Rd	Scituate
Marks, Abraham Apartments	183-185 Harvard St	Boston
Not Named in Database	15 Vancouver St	Boston
Alther, Jacob Three Decker	6 Alther St	Boston
Ballou, Russell A. Row House	8 Chesterton St	Boston
Holmes, Elbridge Gardner House	179 Winthrop St	Medford

HISTORIC SITE NAME	ADDRESS	TOWN NAME
Saint Joseph's Roman Catholic Church Rectory Garage #1	114 High St	Medford
Cushing, Walter Foster Carriage House	16 Magoun Ave	Medford
Austin, Cyrus P. House	107 Park St	Medford
Dill, E. J. House	11 Vine St	Medford
Bartlett, Wilbert Seymour Carriage House	90 School St	Belmont
Not Named in Database	18 Crawford St	Randolph
Not Named in Database	37 Imrie St	Randolph
Not Named in Database	79 Ellsworth St	Brockton
Howlett, George Parker and Adeline Martha Rudd House	69 Prince St	Newton
Charlotte, The	16 Charlotte St	Boston
Not Named in Database	35 Charlotte St	Boston
Not Named in Database	12 Pleasant Pl	Brockton
Bradlee, Nellie House	236 Eliot St	Milton
Not Named in Database	300 Eliot St	Milton
Not Named in Database	8-10 Elm St	Framingham
Carrier, Frederick A. and Elizabeth Hillier House	2 Pierce St	Framingham
Murphy, P. House	56 Toxteth St	Brookline
Belyea, Dr. Frederick S. Garage	676 Washington St	Brookline
Curtin, John A. and Elizabeth A. House	97 Winthrop Rd	Brookline
Mullen, H. House	21 Mullen Ln	Easton
Everson, John W. House	153 Glades Rd	Scituate
Barnes, Thomas H. - Eaton, William T. Apartment House	22-28 Catawba St	Boston
Haynes, James G. Three-Decker	28-30 Circuit St	Boston
Brockton U. S. Army Reserve Center Garage	124 Manley St	Brockton
Not Named in Database	37 Pearl St	Brockton
Copeland, W. T. House	35 South St	Brockton
Not Named in Database	185 Summer St	Brockton
Field House	397 Prospect St	Brockton
Reynolds, Enos H. House	962 North Main St	Brockton
Not Named in Database	366 Court St	Brockton
Daniels House	74 Maple St	Bellingham
Excelsior Straw Works	31-39 North St	Medfield
Lyons, J. Vicent Stable and Carriage House	9 Monument Ave	Marlborough
Not Named in Database	110 Washington St	Marlborough
Eliot Federated Church of South Natick	South Natick Sq	Natick
Not Named in Database	52 Lakeview Rd	Foxborough
Church of the New Jerusalem	98-100 West St	Mansfield
Billings Building	18 Thomas St	Mansfield
Paine, Asa House	298 Central St	Foxborough
Perry, Dr. James - Gay, John M. House	549 Foundry St	Easton
Ames Shovel and Tool Company Tenement #40	11 Highland St	Easton
Breagy, John House	31 Walpole St	Dover
Tolman - Gay House	1196 Central Ave	Needham
Gardner, John House	92 Old River Pl	Dedham
Kendall, Francis and Lilly House	65 Common St	Belmont
Prowse, Montague House and Farm	7 Blue Hill River Rd	Canton
Not Named in Database	3 Upland Rd	Brookline
Not Named in Database	79-81 Walk Hill St	Boston

HISTORIC SITE NAME	ADDRESS	TOWN NAME
Not Named in Database	49 Dana Ave	Boston
Not Named in Database	37 Brent St	Boston
Not Named in Database	59-61 Elm St	Boston
Frances Apartment Building	430-432 Dudley St	Boston
Pierce House	24 Oakton Ave	Boston
Not Named in Database	66 Selwyn Rd	Belmont
Griggs, William James House	50 Centre St	Brookline
Brown, Frank Chouteau Garage	4 Auburn St	Brookline
United Parish - Harvard Church	210 Harvard St	Brookline
Kaffenburgh, B. V. House	92 Sewall Ave	Brookline
Harvard University Athletic Facility Fence	Solders Field Rd	Boston
Brown, Daniel House	7 Brown St	Cambridge
Not Named in Database	156-158 Mount Auburn St	Cambridge
Newell, William House	20 Berkeley St	Cambridge
Rigg, Alfred Double House	116 Glen St	Somerville
Uzeit Soap Manufacturing Company	32 Clifton Ave	Somerville
O'Duggan, John Terrence Stained Glass Studio	116 Saint Botolph St	Boston
Wheatland, George House	49 Hereford St	Boston
Not Named in Database	16 Braddock Pk	Boston
Not Named in Database	103 Warren Ave	Boston
Not Named in Database	169 Highland Ave	Somerville
Not Named in Database	15 Seaview St	Boston
Baylies, Walter House	5 Commonwealth Ave	Boston
Not Named in Database	49-51 Temple Pl	Boston
Not Named in Database	2 Park Pl	Boston
Allston Methodist Episcopal Church	62 Harvard Ave	Boston
Ketterer's Hotel	168-172 Canal St	Boston
Cheever, John House	108 Baldwin St	Boston
Not Named in Database	16-18 Gardner St	Boston
Edmands, J. House	125-127 Main St	Boston
Hastings, Mary C. Hews House	2 Short St	Boston
Corey, Richard P. House	209-211 Bunker Hill St	Boston
Blaban, Nathaniel House	2 Blaban Pl	Boston
Wiggins, C. Gilbert House	30 Linfield St	Holbrook
Ford, Maurice House	273 Howard St	Rockland
Perry House	666 State St	Hanson
Not Named in Database	591 Webster St	Hanover
Not Named in Database	115-117 Glendale Rd	Quincy
Not Named in Database	35 Spear St	Quincy
King, John S. Monument	20 Sea St	Quincy
Not Named in Database	94 Bicknell St	Quincy
Not Named in Database	237 Middle St	Weymouth
Not Named in Database	26 Shawmut St	Weymouth
Not Named in Database	144 Pearl St	Chelsea
Cushing, Andrew C. House	721 Main St	Hingham
Hersey, Laban House	210-212 North St	Hingham
Lincoln Statue	Lincoln St	Hingham
Cushing, Benjamin House	182 Main St	Hingham

HISTORIC SITE NAME	ADDRESS	TOWN NAME
Bicentennial Park Stone Boundary Wall	Falmouth St	Hull
Wilbur, Leonard A. House	378 East St	Hingham
Rogers House	735 Jerusalem Rd	Cohasset
Cadoza, Foster House	14 Parker Ave	Cohasset
Cohasset Central Cemetery - Pratt, Aaron Marker	25 Joy Pl	Cohasset
Charlestown Navy Yard - Bldg 127 - Public Toilet	Navy Yard	Boston
Not Named in Database	14 Webster Ave	Marshfield
Not Named in Database	668 Country Way	Scituate
Lehan, Michael T. House	94 Rockland St	Canton
Not Named in Database	45 Union St	Franklin
Pratt, Isaac Barn	1 Pleasant St	Middleborough
Douglas, Charles B. M. House	58 Jerusalem Rd	Cohasset
Not Named in Database	360 Brook Rd	Milton
Not Named in Database	33 Longwood Rd	Milton
Sears, Phillip House	28 Norfolk Rd	Holbrook
Not Named in Database	24 Hazel Rd	Scituate
Perkins, Sidney E. House	14 Rockmere Ave	Boston
Drooker, Nathaniel L. Tenement Building	7 Grove St	Boston
Page, Dr. Calvin G. Double House	78-80 Myrtle St	Boston
Gray, William Houses	20-22 Mount Vernon St	Boston
Mason, Sen. Jonathan Stable	24 Pinckney St	Boston
King, William L. - Stevens, William B. House	60 Pinckney St	Boston
Farnsworth Street Garage	17-31 Farnsworth St	Boston
Boston University School of Law	765 Commonwealth Ave	Boston
Ambassador, The Apartments	14 Buswell St	Boston
Our Lady of the Presentation RC Church Stone Walls	712-720 Washington St	Boston
Camp Wonderland Garage	186 Massapoag Ave	Sharon
Lovewell, Clifford A. House	137 North Main St	Sharon
Willard, Samuel W. House	606 North St	Randolph
Locke, Edwin House	120 Williams St	Chelsea
Not Named in Database	29-31 Pine St	Chelsea
Turner, William Jr. House	76 Old Oaken Bucket Rd	Norwell
Not Named in Database	16 Rhoades Ave	Walpole
Quincy Point Monument	Washington St	Quincy
Harrington, Frank House	10 Brookside Pk	Milton
Millis Police and Fire Station	901 Main St	Millis
Williams, Larned House	190 Main St	Easton
Wilkie, Eliza A. House	85 Fremont St	Winthrop
Potts, Joseph Fenwick Garage	340 Union St	Ashland
Heffernan, John House	82-84 Charles River Rd	Watertown
Spooner, Elijah Parker House	79 Center St	Easton
Duxbury Hearse House	842 Tremont St	Duxbury
Cardinal Cushing Center - Portiuncula Gift Shop	Washington St	Hanover
Not Named in Database	253 Standish Ave	Plymouth
Not Named in Database	28-30 Maple St	Braintree
Not Named in Database	35 Spruce St	Braintree
White, Elliott L. House	7 Storrs Ave	Braintree
Richardson House	65 Crescent St	Franklin

HISTORIC SITE NAME	ADDRESS	TOWN NAME
Moore, John B. Barn	88 Hayden Rowe St	Hopkinton
Lynbrook Farm Greenhouse	35 Lynbrook Rd	Southborough
Nixon, Capt. Thomas House	881 Edmands Rd	Framingham
Brown, John Bell and Bell Tower	Main St	Marlborough
Main Street Stone Retaining Wall Remnants	Main St	Marlborough
Ware's Tavern	113 South Main St	Sherborn
Sumner, Turner House	207 Cocasset St	Foxborough
Not Named in Database	354 Moose Hill St	Sharon
Dean, Ebenezer House	278 Dean St	Norwood
Wills, Frank - Kilgour, Charles House	25 South St	Easton
Wilson, E. T. House	60 Abbott Rd	Wellesley
Winsor, Whitman House	56 Cottage St	Wellesley
Morton Block	570-574 Washington St	Wellesley
Maccini, Emilio House	2 Pine Tree Rd	Wellesley
Lesley, C. W. House	23 Chestnut St	Wellesley
Kenney, Mary House	14 Crescent St	Wellesley
Not Named in Database	46 Sterling Rd	Westwood
Littlefield, Rev. George E. House	475 High St	Westwood
Balch, Abbie Copeland House	157 Grove St	Westwood
Not Named in Database	215 South Ave	Weston
Wicks, William H. House	31-33 Green St	Watertown
Gilkey, Royal House	15 Auburn Ct	Watertown
Saint Luke's Roman Catholic Parochial School	160 Lexington St	Belmont
Rollins, James W. House	55 Brush Hill Ln	Milton
Not Named in Database	108 Somerset Rd	Brookline
Not Named in Database	12 Greenough St	Brookline
Clark, Edward A. House	5 Parley Vale	Boston
Milton Cemetery - Vose Section Tombs	211 Centre St	Milton
Byron, John A. House	14 Grenada Pk	Boston
Not Named in Database	5 Thwing St	Boston
Key, W. F. House	234 Vermont St	Boston
McKinnon, Joseph A. Triple-Decker	43 Millwood St	Boston
Tewkesbury, Mark H. House	14 Landseer St	Boston
Clapp, Eliza J. House	6 Percival St	Boston
Putnam, Benjamin W. House	28 Alveston St	Boston
Robinson, Nathan T. House	242 Savin Hill Ave	Boston
Wentworth, Marshall Row House	6 Keswick St	Boston
Henderson Carriage Repository	2067-2089 Massachusetts Ave	Cambridge
Goepper, William House	340 Harvard St	Cambridge
Atwood, Ephraim House	110 Hancock St	Cambridge
Massachusetts Historical Society Building	1154 Boylston St	Boston
White, Thomas R. Three-Family House	48 Saint Germain St	Boston
Standish, J. House	109 Marlborough St	Boston
Not Named in Database	2 Worcester Sq	Boston
Dacey, John House	121 Central St	Somerville
Not Named in Database	548 Columbus Ave	Boston
Not Named in Database	857-861 Dorchester Ave	Boston
Not Named in Database	8 Tyler St	Boston

HISTORIC SITE NAME	ADDRESS	TOWN NAME
Wallis, Paul House	169 Beacon St	Boston
Coon, Howard Town House	877 Beacon St	Boston
Bang, Mary W. Warehouse	28 Kingston St	Boston
Not Named in Database	71-73 Centre St	Boston
Not Named in Database	106-108 Commercial St	Boston
Not Named in Database	133 Fulton St	Boston
Not Named in Database	40-42 Williams St	Chelsea
Hall, Edwin M. House	11 High St	Everett
Hanson First Congregational Church	641 High St	Hanson
Fogarty, John House	503 Webster St	Rockland
Bunton, Jesse House	630 Adams St	Milton
Maypole Park	Samoset Ave	Quincy
Cutler, Abraham House	20 Ring Ave	Quincy
Johnson, Samuel W. Three Decker	690 East Eighth St	Boston
Bayview Avenue, 32	32 Bayview Ave	Quincy
Not Named in Database	80 Harold St	Boston
Not Named in Database	25 Monmouth St	Boston
McPherson House	51 Monmouth St	Boston
Weinstein, Nathan Building	261 Chestnut St	Chelsea
Gill, Charles House	72 Lincoln St	Hingham
Not Named in Database	56 Elm St	Hingham
Buckley, Raymond G. House	247 Forest Ave	Cohasset
Winslow, Olive F. House	100 Pleasant St	Cohasset
Whitney, Hammond House	100 Nichols Rd	Cohasset
Clark, Benjamin Preston House	181 Atlantic Ave	Cohasset
Marshall, John P. House	48 Professor's Row	Somerville
Not Named in Database	10 Studley Royal	Scituate
Not Named in Database	311 Main St	Franklin
Queset Lodge Walled Garden	51 Main St	Easton
Noyes, Mary E. House	33 Ocean Ave	Scituate
Not Named in Database	217 Hinckley Rd	Milton
Millis, Henry L. Company Worker Housing	87 Irving St	Millis
Central School Commemorative Boulder	5 Palmer Rd	Plympton
Greek, Chester M. House	51 Otis Pl	Scituate
Dillon, Frank K. House	135-137 South Main St	Randolph
Arnold, E. C. House	661 North St	Randolph
Loring, John L. House	13 Park St	Boston
Not Named in Database	65 Grampian Way	Boston
Home for Aged Couples - Walnut Building	409 Walnut Ave	Boston
Adams Shore World War II Monument	Sea St	Quincy
Orpheum Theatre	1 School St	Foxborough
Lindsley, H. and M. A. House	1 West Hill Pl	Boston
Evergreen Cemetery - Glover, Edward Headstone	2060 Commonwealth Ave	Boston
Shallow, S. J. House	29 Black Rock Rd	Cohasset
Saint John The Evangelist Roman Catholic Rectory	320 Winthrop St	Winthrop
Not Named in Database	10 Ridgeway Ln	Boston
Ford, Elijah T. House	8 Lake St	Plympton
Brooks, William F. - Hanson, Leola F. House	72 Washington St	Easton

HISTORIC SITE NAME	ADDRESS	TOWN NAME
Lowney, J. F. Two-Family House	32 Fenwood Rd	Boston
Not Named in Database	42 Wellington Hill St	Boston
Not Named in Database	340 Court St	Plymouth
Not Named in Database	100 Monatiquot Ave	Braintree
Connor House - Dean Junior College	89 West Central St	Franklin
Arnold, Inez House	41 School St	Franklin
Williams, L. F. House	106 Pleasant St	Franklin
Shumway Farm, Old	360 Village St	Medway
Bristol - Blake Reservation Path System	103 North St	Norfolk
McGrail, Stephen House	27 Walcott St	Hopkinton
Not Named in Database	8 Middle Rd	Southborough
Blue Hill Cottage	324 Mount Wayte Ave	Framingham
Fahey, Thomas House	43 Washington St	Marlborough
Greenwood House	228 Church St	Marlborough
Gaines, Luther Belknap House	45 Freeman St	Framingham
Stone, Maj. Josiah House - Buianowski, William M. Furriers and Dressers Store	1639 Concord St	Framingham
Medfield State Hospital - Cemetery	45 Hospital Rd	Medfield
Doolan, Timothy House	39 Park Ave	Wellesley
Stetson, E. House	Main St	Walpole
Dean, William Graveyard	145 Rockland St	Easton
MacIntosh, Gideon House	1746 Great Plain Ave	Needham
Not Named in Database	12-14 Saint Mary's St	Watertown
Linnehan, Margaret House	199 Fox Hill St	Westwood
Not Named in Database	28 Dean St	Westwood
Ames, Fisher House	10 Old River Pl	Dedham
O'Leary, Timothy J. House	9 Doran Rd	Brookline
Mann, H. T. House	85 Dean Rd	Brookline
Not Named in Database	78 Southbourne Rd	Boston
Mock, Philip A. Two-Family House	20 Adelaide St	Boston
Not Named in Database	163 Walnut St	Brookline
Chace, Reuben Building	280-284 Washington St	Brookline
Not Named in Database	268 Kent St	Brookline
Not Named in Database	188 Brook Rd	Milton
Gannett, George - Snyder, W. H. House	60 Eliot St	Milton
Cheney, Edna B. Surgical Building	55 Dimock St	Boston
Whiting, George E. House	96 Highland St	Boston
Commonwealth Pier Five	162 Seaport Blvd	Boston
Not Named in Database	16 Saint Marks Rd	Boston
Holbrook, F. M. House	15 Peverell St	Boston
Southampton Street Bridge (Milepost #1.53)	Southampton St	Boston
Woodman, Henrietta House	10 Selkirk Rd	Boston
Not Named in Database	160 Brattle St	Cambridge
Smith Hall - Harvard University	70-78 Kennedy St	Cambridge
Not Named in Database	14-16 Story St	Cambridge
Coop Annex	18 Palmer St	Cambridge
Not Named in Database	197 Morrison Ave	Somerville
Not Named in Database	1880 Commonwealth Ave	Boston

HISTORIC SITE NAME	ADDRESS	TOWN NAME
Wheatland, George House	5 Exeter St	Boston
Not Named in Database	437 Somerville Ave	Somerville
Colson, Henry W. P. House	18 Pleasant Ave	Somerville
Derby Desk Company Building	20 Vernon St	Somerville
Not Named in Database	91 Waltham St	Boston
Standish, Lemuel M. - Woodbury, Charles House	17 Essex St	Boston
Hawes Cemetery	Emerson St	Boston
Ratshesky, Isaac A. and Abraham C. Building	16-18 Winter St	Boston
Not Named in Database	12 Mount Vernon St	Boston
Lyons, William J. - Hayes, John Double House	8-9 Sewall St	Boston
Not Named in Database	12 Union Pk	Boston
Massachusetts Agricultural Society Exhibition Hall	356-360 Washington St	Boston
Perkins, N. E. House	16 Butler St	Boston
Not Named in Database	45 Trenton St	Boston
Not Named in Database	250-252 Main St	Boston
Glendale Building	712-722 Broadway	Everett
Pratt - Hayden - Washburn - Hildreth House	947 Plymouth St	Bridgewater
West Box Factory Worker Housing	Washington St	Pembroke
Stetson, Sgt. Samuel House	85 Stetson Shrine Ln	Norwell
Finnish Evangelical Mission Church of Quincy	47 Buckley St	Quincy
McKenzie, Catherine House	69 Thomas Burgin Pkwy	Quincy
Outfitting Pier #2	97 East Howard St	Quincy
Not Named in Database	37 Friend St	Weymouth
Not Named in Database	506 East St	Weymouth
Fort Standish - Mine Command Station	Lovell's Island	Boston
Hersey, Noah House	247 South St	Hingham
Silvia, Manuel House	71 Church St	Cohasset
Durant, Kingsley House	8 Fair Oaks Ln	Cohasset
Cabot, Godfrey Lowell House	51 Jerusalem Road Dr	Cohasset
Watertown Arsenal - Bar Stock House - Laboratory	Wooley Ave	Watertown
Thompson, John House	123 Summer St	Kingston
Covell, Eugene Garage	1141 Tremont St	Duxbury
Weston, Peleg House	1372 Tremont St	Duxbury
Litchfield, John H. House	119 Summer St	Scituate
Not Named in Database	25 Cary Ave	Milton
Not Named in Database	33 Hurlcroft Rd	Milton
Not Named in Database	119 Allerton Rd	Milton
Not Named in Database	90 Curve St	Millis
Colburn, George Warren House	25 Green St	Needham
City Mills Woolen Company Picker House	17 Lawrence St	Norfolk
Not Named in Database	148 Washington St	Norwell
Brown, George W. House	14 Otis Pl	Scituate
Elms, James C. Double House	47 G St	Boston
Veasie, Rebecca House	5 Strong Pl	Boston
Foley, John House	78 South St	Randolph
Blaisdell, Oliver House	12 Mechanic St	Easton
Jones, Horace W. House	11 Mechanic St	Easton
Lothrop, Willard - Ames, Frederick Lothrop House	16 Barrows St	Easton

HISTORIC SITE NAME	ADDRESS	TOWN NAME
Not Named in Database	47 Hancock St	Boston
Not Named in Database	81 Joy St	Boston
Not Named in Database	24 Mechanic St	Easton
Dorchester South Burying Ground Loop Road	2095 Dorchester Ave	Boston
Goss, Josephine House	10 Temple St	Medway
Not Named in Database	25 Irving Pl	Holliston
Not Named in Database	North St	Norfolk
Boyd, Thomas - Claflin, Elliot House	188 Southville Rd	Southborough
Gibson, E. G. House	51 Park St	Marlborough
Ames and Cotting House	31 Ames Pl	Marlborough
Carpenter Straw Hat Factory	18 Wall St	Foxborough
Bateman, Fred - Fales, Frank A. House	115 Nichols St	Norwood
Lindquist, O. J. and John House	5 Jenny Lind St	Easton
White, William - White, Alanson Jr. House	122 Turnpike St	Easton
Jameson, Miner House	58 Garden Rd	Wellesley
Clark, Mary Keating Ditano House	10 Birch Rd	Wellesley
Lake, The	Indian Springs Brook	Wellesley
Not Named in Database	7 Sexton Ave	Westwood
Not Named in Database	16 Hampton Rd	Westwood
Winsor, Alexander Garage	37 Skating Pond Rd	Weston
Not Named in Database	44-46 Creeley Rd	Belmont
Miller, William House	11 Roanoke Ave	Boston
Not Named in Database	65 Blake Rd	Brookline
James, Horace House	34-36 Cypress St	Brookline
Corliss, Daniel House	59 Pleasant St	Milton
Perkins, Charles E. House	255 Adams St	Milton
Manning, Thomas F. House and Store	850 Canterbury St	Boston
Harvard Medical School - Building C - Physiological Chemistry and Physiology Building	240 Longwood Ave	Boston
Not Named in Database	133 Marcella St	Boston
Eaton, William T. House	99 Mason Terr	Brookline
Not Named in Database	21-22 Griggs Terr	Brookline
Potter, William House	21 Kent Sq	Brookline
Wellington, Charles W. House	9 Auburn St	Boston
Lawrence, Amos A. House	108 Ivy St	Brookline
M. I. T. - Rogers, William Barton Building	Memorial Dr	Cambridge
Taylor, William A. House and Shop	411-413 Massachusetts Ave	Cambridge
Radcliffe College Alumnae House	79 Brattle St	Cambridge
Shedd, William C. House	216-218 Morrison Ave	Somerville
Evergreen Cemetery	2060 Commonwealth Ave	Boston
Potter, Asa House	36 Fairfield St	Boston
Niles, Louville House	97 Munroe St	Somerville
Stickney, Francis H. - Davies, Benjamin Rowhouse	90 Thorndike St	Cambridge
Coburn, Fred House	47 Mount Vernon St	Somerville
Not Named in Database	31 Gray St	Boston
Not Named in Database	552 Columbus Ave	Boston
Not Named in Database	199 Corey St	Boston
Not Named in Database	81-82 Beacon St	Boston

HISTORIC SITE NAME	ADDRESS	TOWN NAME
Not Named in Database	14 Concord Sq	Boston
Not Named in Database	34 Union Pk	Boston
Bunten, Robert House	8 Endicott Ct	Boston
Dock Square Parking Garage	20 Clinton St	Boston
Page, Benjamin - Huntly, Russell House	289 Bunker Hill St	Boston
Not Named in Database	64 Beacon St	Chelsea
Dunmore, Harry - O'Hearn, Patrick House	92-94 Morris St	Everett
Not Named in Database	40 Union St	Holbrook
King, Gen. Benjamin - French, Robert House	306 Washington St	Abington
Beal, Daniel W. House	34 North Ave	Rockland
Parker, Zacheus T. House	264 Main St	Plympton
Dunbar, Samuel House	208 Prospect St	Hingham
Not Named in Database	128-130 Glendale Rd	Quincy
Tourtellot, Olive P. House	28 Avon Way	Quincy
Swallow, Morton T. House	105 President's Ln	Quincy
Not Named in Database	4 Richmond St	Weymouth
Clyde Revolving Crane	97 East Howard St	Quincy
Harris House	69-71 Shurtleff St	Chelsea
Not Named in Database	253 Chestnut St	Chelsea
Mahoney, Richard House	470-472 Saratoga St	Boston
Soule, Dr. Horatio S. House	272 Winthrop St	Winthrop
Downey, Charles R. House	47 Pleasant St	Hingham
Not Named in Database	19 Hersey St	Hingham
Hull Fire Station	Nantasket Ave	Hull
Nichols, Levi Lincoln House	107 Sohier St	Cohasset
Gustafson, Clifton S. House	56 Deep Run	Cohasset
Conroy, Joseph S. House	235 Beechwood St	Cohasset
Oliver, Dr. E. Lawrence House	134 Border St	Cohasset
Clark, Benjamin Preston Stable	179 Atlantic Ave	Cohasset
Charlestown Navy Yard - Gate 2	Navy Yard	Boston
Not Named in Database	433 Washington St	Duxbury
Not Named in Database	120 Washington St	Duxbury
Drew, Reuben House	36 Powder Point Ave	Duxbury
Maher, Gerard J. House	64 Tower Ave	Marshfield
Prescott, C. O. House	182 King Caesar Rd	Duxbury
Pakeen Farm - Cabot, Samuel Stable	109 Elm St	Canton
Johnson, John E. O. House	44 Cabot St	Milton
Not Named in Database	54 Rustlewood Rd	Milton
Holcomb, W. P. House	81 Irving St	Millis
Dedham Little Common	High St	Dedham
Dedham First Church of Christ Scientist	619 High St	Dedham
Vedanta Centre Cottage	130 Beechwood St	Cohasset
Hitt, John C. House	80A Nichols Rd	Cohasset
Wedgemere Chambers Apartments	806-820 Beacon St	Boston
Forest Hills Cemetery Stone Bridge	95 Forest Hills Ave	Boston
Burrell, E. - Bowker, Mary E. House	53 Blockhouse Ln	Norwell
Not Named in Database	10 Morton Rd	Milton
Forbes Lithograph Mfg. Company - Building G	1 Forbes St	Chelsea

HISTORIC SITE NAME	ADDRESS	TOWN NAME
Santos, Joseph House	32 Lincoln St	Easton
Dutton, E. Everett House	11 Parkman St	Natick
Bailey, John House	50 Washburn St	Watertown
Nikolson, Andrew J. House	15 Pleasant St	Easton
Hall, Mary F. House	420 Washington St	Boston
Saint Paul Gardens Apartment Building	76 Saint Paul St	Brookline
Hancock Village Duplex	102-126 Thornton Rd	Brookline
Weille, Dr. Francis L. House	232 Woodland Rd	Brookline
Not Named in Database	43 Woodcliff Rd	Brookline
Frates, Charles E. House	35 Elm Ct	Cohasset
Mystic Valley Parkway Tree Canopy	Mystic Valley Pkwy	Arlington
Not Named in Database	22 Swan Pl	Arlington
Grover Cronin Department Store	223 Moody St	Waltham
Elliot Manufacturing Company Worker Housing	353-357 Elliot St	Newton
Burnham, Edward P. House	5 Emerson St	Newton
Hyde, Horatio N. House	58 Jefferson St	Newton
Bassett, Charles W. House	93 Eldredge St	Newton
Cobb, Andrew Barrows - Eggleston, James House	188 Church St	Newton
Good, Thomas House	83 Faxon St	Newton
Healey, Timothy House	91 Los Angeles St	Newton
Not Named in Database	44-46 Lincoln Rd	Newton
Fitzgerald, John House	22 James St	Newton
Allen, James House	75 Prairie Ave	Newton
Not Named in Database	2071 Commonwealth Ave	Newton
Baker, Reuben Rich - Williams, Donald D. House	52 Central St	Newton
Price, Emma W. House	25 Page Rd	Newton
Hopewell, Frank B. House	301 Waverley Ave	Newton
Hickey, Edward House	39 Beecher Pl	Newton
Not Named in Database	214 Langley Rd	Newton
Williams, Clare E. House	11 Bradford Rd	Newton
Richards, Winfield S. House	69 Columbus St	Newton
Metcalf, Charles C. House	1586 Centre St	Newton
Estabrook, Joseph House	51 Lakewood Rd	Newton
Kellogg, Charles F. House	1058 Walnut St	Newton
Hamilton School	541-545 Grove St	Newton
Day, F. A. Junior High School	100 Walnut St	Newton
Not Named in Database	16 Kimball Terr	Newton
Goodman, Henry L. House	29 Hawthorne Ave	Newton
Not Named in Database	70 Vernon St	Newton
Not Named in Database	114 Farlow Rd	Newton
Angier, Donald House	101 Old Orchard Rd	Newton
Not Named in Database	7 Williams St	Newton
Not Named in Database	92 Windsor Rd	Newton
Not Named in Database	2101 Commonwealth Ave	Newton
Not Named in Database	38 Gammons Rd	Newton
Hills, George T. - Tewksbury, William P. House	336 Newtonville Ave	Newton
Not Named in Database	32 Wiltshire Rd	Newton
Not Named in Database	32 Colonial Ave	Newton

HISTORIC SITE NAME	ADDRESS	TOWN NAME
Not Named in Database	16 Traverse St	Newton
Not Named in Database	84 McCarthy Rd	Newton
Peirce, F. Lincoln Carriage House	231 Mill St	Newton
Not Named in Database	334 Watertown St	Newton
Not Named in Database	31-33 Wiltshire Rd	Newton
Not Named in Database	35 Melbourne Ave	Newton
O'Hayre, Dr. John J. House	114 Windermere Rd	Newton
Dike, Alice N. House	41 Woodland Rd	Newton
Not Named in Database	11 Richards Cir	Newton
Not Named in Database	117 Spiers Rd	Newton
Not Named in Database	29 Beaconwood Rd	Newton
Not Named in Database	69 Selwyn Rd	Newton
Not Named in Database	49 Truman Rd	Newton
Pomroy House	84 Eldredge St	Newton
Not Named in Database	47 Lincoln Rd	Newton
Kempton, Herbert House	30 Birch Hill Rd	Newton
Marcy, Willard House	1173 Chestnut St	Newton
Not Named in Database	570 Warren St	Boston
Not Named in Database	100 Pine Ridge Rd	Newton
Not Named in Database	24 Winthrop St	Milton
Not Named in Database	39 Mary Ellen Rd	Newton
Houghton Garden Wood Bridge over Hammond Brook	Suffolk Rd	Newton
Not Named in Database	363 Hanover St	Boston
Not Named in Database	150 Salem St	Boston
Stone Mill Company - Chicken Brook Millrace	161-165 Main St	Medway
Mount Auburn Cemetery - Winthrop, Robert C. Mausoleum	580 Mount Auburn St	Watertown
Lewis, William Gustavus House	449 Salem End Rd	Framingham
MCI Framingham - Power Plant	26 Loring Dr	Framingham
Mount Auburn Cemetery - Willow Pond Knoll Sculpture	580 Mount Auburn St	Watertown
Johnson, John House	660 Pleasant St	Framingham
Kahler, John House	1 Kahler Ave	Milton
Wyman, Herbert House	69-71 Oak St	Milton
Not Named in Database	237 Blue Hills Pkwy	Milton
Not Named in Database	12 Colborne Rd	Boston
Not Named in Database	124 Otis St	Milton
Massachusetts College of Pharmacy - White, George Robert Building	179 Longwood Ave	Boston
Wyman, Asa House	15 Huckins St	Boston
Ahern, John H. and Jessie L. Parker House	58-60 Magoun Ave	Medford
Monks, Mary Rogerson - Williams, Willard and Attie House	68 Magoun Ave	Medford
Not Named in Database	11 Hadley Pl	Medford
Fowler, Ira and Phyllis House	4 Pelham Rd	Weston
Belmont First Church of Christ Scientist	199 Common St	Belmont
Ellison, Henry Malcolm and Harriet Harlow House	410 Common St	Belmont
McGee, Agnes House	202 Auburndale Ave	Newton
Forbes, John George Rental House#2	299-301 Lexington St	Newton
Kellar, Joseph and Elise - Hosmer, Clarence House	29 Rowe St	Newton
Not Named in Database	1 Crawford St	Randolph
Not Named in Database	18 Montgomery St	Brockton

HISTORIC SITE NAME	ADDRESS	TOWN NAME
Not Named in Database	63 North Main St	Brockton
Paul Dudley Milestones on the Road to Dedham: 6-Mile Marker	1156 Centre St	Boston
Not Named in Database	16 Rock View Rd	Milton
Not Named in Database	19-21 Water St	Framingham
Clapp, Eugene H. Rubber Company Worker Housing	59 Oakland Ave	Hanover
Tucker, Ebenezer House	1031 Canton Ave	Milton
Roxbury Carpet Company Office Building	2 Central St	Framingham
Jones, Robert G. House	9 Adams St	Brookline
Ally, McKenzie - Howard, Mary A. House	204 Aspinwall Ave	Brookline
Kennedy, R. A. - Loesser, George Garage	36-38 Beals St	Brookline
Not Named in Database	12 Hayward St	Easton
Not Named in Database	3 Spooner St	Easton
The Parenting Journey Family Center	366 Somerville Ave	Somerville
Remick, John A. Jr. and Alice House	53 Skating Pond Rd	Weston
Not Named in Database	13 Damon Ln	Scituate
Orient Heights Row House - Building 20	160-168 Faywood Ave	Boston
Hovey, E. W. - Tilton, Stephen W. Double House	6-8 Tupelo St	Boston
Island Grove Park - Stone Wall	Park Ave	Abington
Dumaresq, Capt. Philip and Margaret Deblois House	55 Saint James St	Boston
Hodges, Almon Danforth Row House	42 Saint James St	Boston
Belmont Avenue Bridge	Belmont Ave	Brockton
Barbour Welting Company	North Montello St	Brockton
Alden - Chisholm House	1433 Vernon St	Bridgewater
Haggart, Alexander House	18 Winter St	Franklin
Evergreen Cemetery	Evergreen St	Medway
Not Named in Database	23 Quincy Pl	Holliston
Busconi Block	20-24 Main St	Hopkinton
Leland, Charles Garage and Equipment Shed	10 Chestnut Hill Rd	Southborough
Perrini House	7 Pleasant St	Southborough
Cloyes, E. House	121 Edgell Rd	Framingham
Washington, George Memorial Highway Marker	225 Boston Post Rd	Wayland
Foxborough State Hospital - Garage	Chestnut St	Foxborough
Foxborough State Hospital - D Cottage	Chestnut St	Foxborough
Field, Dr. Henry M. House	54 Winter St	Norwood
Franklin Railroad Bridge (Milepost #14.79)	Guild St	Norwood
Burke, Thomas P. House	85 Springdale Ave	Dover
Not Named in Database	52 Willow St	Dover
Not Named in Database	21 Howe St	Wellesley
Observatory Director's House - Wellesley College	Central St	Wellesley
French, William Herbert House	369 High St	Westwood
I-95 Southbound Bridge over Charles River	I-95	Dedham
Watts, Isaac House	121-127 White St	Belmont
Not Named in Database	36 Hillcrest Rd	Belmont
Underwood, Lyman House	396 Concord Ave	Belmont
Jones House	89 Hyslop Rd	Brookline
Potter, Dr. William H. House	15 Braemore Rd	Boston
Not Named in Database	35 Southbourne Rd	Boston
Not Named in Database	3 Bishop St	Boston

HISTORIC SITE NAME	ADDRESS	TOWN NAME
Saint Mary of the Assumption Church	3 Linden St	Brookline
Landers, William House	28 Cliff Rd	Milton
Sayles, Ruth House	107 Homestead St	Boston
Highland Spring Brewery - Croft Brewing Company	156-168 Terrace St	Boston
Baker, Sarah J. School	33 Perrin St	Boston
Not Named in Database	127 Kilsyth Rd	Boston
Not Named in Database	2-4 Marion Rd	Belmont
Gardner, Harrison House	50 Amory St	Brookline
Not Named in Database	126 Saint Mary's St	Boston
Not Named in Database	11 Riverview Ave	Cambridge
Not Named in Database	8 Francis Ave	Cambridge
Lord, Charles J. Building	175 Saint Botolph St	Boston
Knowlton, A. House	379 Commonwealth Ave	Boston
Wheatland, George House	346 Commonwealth Ave	Boston
Standish, James House	283 Dartmouth St	Boston
Not Named in Database	7 Dwight St	Boston
Not Named in Database	29 Appleton St	Boston
Carter, Dinsmore Company Ink Factory	162-172 Columbus Ave	Boston
Draper, E. S. House	152 Beacon St	Boston
Carver Street Substation #71	70-74 Charles St, South	Boston
Wesleyan Association Building	32-38 Bromfield St	Boston
Brass, Dora Two-Family House	83 Harvard Ave	Boston
Freeland, Charles House	71 Newbury St	Boston
Johnson, Iver Building	155 Washington St	Boston
Not Named in Database	77 Trenton St	Boston
Saint Margaret's Episcopal Church Parish Hall	9 Eastburn St	Boston
New England Bolt Company Sheds	9R Charlton St	Everett
Not Named in Database	55 Broadway	Chelsea
Leonard, C. W. Jr. House	19 Hillview Ave	Holbrook
Whitcomb, Isaac House	221 North Franklin St	Holbrook
Abington First Parish Congregational Meetinghouse	416 Washington St	Abington
Whitmarsh, Emma Thaxter House	168 Wales St	Abington
Hunt, David Franklin House	91 Union St	Rockland
Congregational Church Parish Hall	515 Hanover St	Hanover
Hathaway, George House	31 Eaton St	Milton
Not Named in Database	27 Edinboro Rd	Quincy
Sullivan, William H. House	389 Quincy Shore Dr	Quincy
Not Named in Database	783 Columbia Rd	Boston
Not Named in Database	21 Elkins St	Boston
Chelsea Garden Cemetery	70 Central Ave	Chelsea
Not Named in Database	111 Hawthorn St	Chelsea
Richmond, Moses Building	350 Broadway	Chelsea
Church of Christ Marker	Beach St	Revere
Not Named in Database	566 Main St	Hingham
Not Named in Database	13 Hersey St	Hingham
Not Named in Database	16 Green St	Hingham
State Bath House	184 Nantasket Ave	Hull
Dion, Bridget F. House	33 Norfolk Rd	Cohasset

HISTORIC SITE NAME	ADDRESS	TOWN NAME
Protulis, William House	10 Norfolk Rd	Cohasset
Pratt, John Barn	75 Ripley Rd	Cohasset
Wheelwright, A. A. Outbuilding	426 Atlantic Ave	Cohasset
Dix House	40-42 Crafts Rd	Brookline
Howland, Jairus - Ford, Ezra J. Barn	446 Summer St	Duxbury
Williams - Hatch House	78 Main St	Marshfield
Lewis, Howard C. House	1015 South River St	Marshfield
Thomas - Webster Estate - Great Linden	238 Webster St	Marshfield
Marsh, Gordon B. Garage	85 Griggs Rd	Brookline
Not Named in Database	21 Ocean Ave	Scituate
Not Named in Database	253 Savin Hill Ave	Boston
Not Named in Database	365 Savin Hill Ave	Boston
Electric Storage Battery Co. - Whitehall Co. Bldg	120 Ashford St	Boston
Underwood, Charles House	51 Summer St	Natick
Fiske Block	3 South Ave	Natick
Hemenway, Augustus II Fire House	16 Hemenway Dr	Canton
Dorchester Park - Hutchinson Street Baseball Field	Hutchinson St	Boston
Not Named in Database	684 Tremont St	Boston
Mackey, James C. House	28 Reservoir Rd	Cohasset
Middleton, Bridget House	58 Elm St	Easton
Not Named in Database	160 Main St	Medford
Ames Shovel and Tool Company Tenement #20	89 Lincoln St	Easton
Floyd - Belcher House	175 Winthrop St	Winthrop
O'Dea, Francis M. House	25 Ashcroft Rd	Sharon
Not Named in Database	30 Revere St	Boston
Not Named in Database	80 Joy St	Boston
Gilman, Walter G. House	20 Brewster Rd	Cohasset
Not Named in Database	629 Washington St	Holliston
Clark, Willard P. House	98 Village St	Medway
Wrentham State School Sewage - Sand Filter	Emerald St	Wrentham
Bran, Lucy House	661 Main St	Medfield
Saint John's Cemetery	Mount Auburn St	Hopkinton
Sherman, Scott House	16 Mayhew St	Hopkinton
Not Named in Database	16 Winter St	Southborough
Witherbee, Caleb House	37 Fairmount St	Marlborough
Hemenway, Dexter House	72 Main St	Framingham
Not Named in Database	7 Curve St	Sherborn
Carter, Fred House	129 Maple St	Sherborn
Evans House	265 Weston Rd	Wellesley
Patriquin, Oliver House	36 Chestnut St	Weston
Jackson, A. A. House	32 Main St	Foxborough
Johnson, Maria and Isabel E. House	8 Leonard St	Foxborough
Walpole High School	275 Common St	Walpole
Not Named in Database	41 Main St	Sharon
Mylod Street Bridge over Conrail	Mylod St	Walpole
Metcalf, George House	120-122 Walpole St	Norwood
Baker, Joel M. - Ambrose, Alfred N. House	12 Vernon St	Norwood
Easton Evangelical Congregational Church	351 Depot St	Easton

HISTORIC SITE NAME	ADDRESS	TOWN NAME
Paul, Samuel House	64 Pleasant St	Stoughton
Not Named in Database	29-31 Carroll Ave	Westwood
Not Named in Database	986 High St	Dedham
Warren, Charles House	21 Dexter St	Dedham
Robinson, Fitz A. Barn	80 Wellesley St	Weston
Forbes, Elmer S. House	234 Boston Post Rd	Weston
Not Named in Database	11 Summer St	Weston
Not Named in Database	41 Ridgemont St	Boston
Davidson - Auerbach House	128 Clinton Rd	Brookline
Pike, George D. House	80 Gardner Rd	Brookline
Cross, Charles House	100 Upland Rd	Brookline
Capen, Bernard House	427 Hillside St	Milton
O'Rourke, A. Two-Family House	11 Pleasant St	Boston
Not Named in Database	25 Juniper St	Boston
Mayo, Eliot B. House	11 Robeson St	Boston
Not Named in Database	50 Neponset Ave	Boston
Bartlett, Nelson House	54 Monument Ave	Boston
Not Named in Database	34 Follen St	Cambridge
British Soldiers Graves Marker	Elm St	Somerville
Not Named in Database	39 Cunard St	Boston
Lord, Charles J. Building	173 Saint Botolph St	Boston
Wheatland, George House	358 Marlborough St	Boston
Gibson, G. House	16 Hereford St	Boston
Grove Hall Branch Library	619-621 Warren St	Boston
Star Theater	374 Somerville Ave	Somerville
Long, James House	117 School St	Somerville
Not Named in Database	38 Gray St	Boston
Miles - Smith, James F. Double House	397-399 West Fourth St	Boston
North Bennet Street Industrial School	39 North Bennet St	Boston
Not Named in Database	18 Taft St	Boston
Not Named in Database	71 Putnam St	Boston
Not Named in Database	14 Gordon St	Boston
Not Named in Database	29 Hawthorne St	Boston
Not Named in Database	17 Concord Sq	Boston
Roughan, James House	60 Pond St	Boston
Not Named in Database	2821-2823 Washington St	Boston
Not Named in Database	1096 South Franklin St	Holbrook
Tirrell, Prince Henry House	167 Pleasant St	Weymouth
Loring, Lt. Ezekial - Wright, Winslow House	122 County Rd	Plympton
Fenno, Thomas House	3 Berlin St	Quincy
Granahan, John P. House	19 Thomas Burgin Pkwy	Quincy
Not Named in Database	759 Columbia Rd	Boston
Bellingham - Cary, Gov. House	34 Parker St	Chelsea
Not Named in Database	65 New Bridge St	Hingham
Mulcahy, T. Frederick House	4 Bayberry Ln	Cohasset
Donze, Charles A. House	309 South Main St	Cohasset
Bates, Samuel III House	35-39 South Main St	Cohasset
Smith, Capt. Joseph H. House	81 Elm St	Cohasset

HISTORIC SITE NAME	ADDRESS	TOWN NAME
Charlestown Navy Yard - Gate 3	Navy Yard	Boston
Wadsworth, Henry II House	265 Washington St	Duxbury
Shaw, Josephus P. House	98 Cornet Stetson Rd	Scituate
Not Named in Database	11 Standish Rd	Milton
Frates, Joseph A. House	12 Hillside Dr	Cohasset
Bowker, Lazarus - Bowker, Dimmick House	100 Bowker St	Norwell
Saint Mary's Roman Catholic Church Rectory	211 North Main St	Randolph
Sullivan and Moulton Block	1-9 Henshaw St	Boston
Not Named in Database	37 G St	Boston
Richardson, Mary A. House	12 Linden St	Boston
Not Named in Database	12-14 Davitt St	Boston
Moakley, Evelyn Bridge	Seaport Blvd	Boston
Commandant's House - Soldiers' Home	76 Crest Ave	Chelsea
Philbrook House	50 Mill Ln	Cohasset
North Access Ramp System of Broadway Bridge	Revere Beach Pkwy	Revere
Proctor, Edward W. House	1167 Great Plain Ave	Needham
Mount Hope Cemetery Circulation System	355 Walk Hill St	Boston
Jerauld, Alton B. House	82 Cedar St	Sharon
Jerusalem Road - Little Harbor Stone Culvert	Jerusalem Rd	Cohasset
Not Named in Database	74 Mount Vernon St	Boston
Not Named in Database	37 West Cedar St	Boston
Hannan, R. and M. Three-Decker	44 Francis St	Boston
Worthington, John H. - Ordway, J. M. House	30 Romsey St	Boston
Howe, Charles F. House	139 Cedar St	Braintree
Not Named in Database	321 Commercial St	Braintree
Sanford, Philo Mansion	7 Sanford St	Medway
Walker, Comfort House Wing	52 Village St	Medway
Grist Mill House	58 Myrtle St	Millis
Saint Edward's Roman Catholic Church Rectory	460 Main St	Medfield
Hodge, Edson Franklin - Day, Daniel Porter House	13 Church St	Hopkinton
Not Named in Database	227-231 Main St	Marlborough
Dowse, Joseph Jr. House	106 North Main St	Sherborn
Goodnow, John House	175 Landham Rd	Sudbury
East Walpole Union Congregational Church	Rhoades Ave	Walpole
Cummings, Samuel House	236 Edge Hill Rd	Sharon
Cherry Hotel - Cherry Tree Hotel	3 Homans Ln	Canton
O'Dea, Michael House and Tailor Shop	707-709 Washington St	Canton
Institute Building	316 Washington St	Wellesley
Bond House	80 Wilsondale St	Dover
Not Named in Database	22 Stafford Pl	Westwood
Not Named in Database	870 High St	Dedham
Peabody, George M. House	950 Metropolitan Ave	Boston
Hyndman House	145 Middlesex Rd	Brookline
Brown, William House	74 Patten St	Boston
Not Named in Database	162 Wachusett St	Boston
Not Named in Database	153-155 Eustis St	Boston
Clark, William R. Town House	65 Coleman St	Boston
Glover, Alexander Double House	1-3 Glover Pl	Boston

HISTORIC SITE NAME	ADDRESS	TOWN NAME
Not Named in Database	52 Sudan St	Boston
Not Named in Database	21 Francis Ave	Cambridge
Not Named in Database	92 Hammond St	Boston
Parker, Silas House	50 Vinal St	Somerville
Not Named in Database	29 Milford St	Boston
Not Named in Database	33 Warren Ave	Boston
Farrington, John House	199 Beacon St	Boston
Weston, David B. - Mason, Rufus House	35 Russell St	Boston
O'Reilly, John Boyle House	34 Winthrop St	Boston
Grinham, Patrick Three-Family House	30 Worthington St	Boston
Cox, George D. Row House	18 Worthington St	Boston
Not Named in Database	118 Chandler St	Boston
Briggs-Maroney Company Paint Factory	85 Paris St	Everett
Russell, J. Double House	56-58 Pleasant St	Medford
Washburn, Nahum House	23 Church St	Bridgewater
Sanger - Hodges - Cushing House	Main St	Bridgewater
Bigelow, James - Smith, Joshua House	29 Park St	Rockland
Skinner, George House	15 Mechanic St	Milton
Nightingale, Jeremiah House	445 Granite St	Quincy
Sedgewick, J. A. House	101 Monroe Rd	Quincy
Small Parts Factory and Blast Building	97 East Howard St	Quincy
Not Named in Database	686 Broad St	Weymouth
Not Named in Database	33 Shawmut St	Weymouth
Not Named in Database	958 Commercial St	Weymouth
Not Named in Database	68 Pearl St	Chelsea
Not Named in Database	47 Congress Ave	Chelsea
Glazer, Philip House	196 Shurtleff St	Chelsea
Carstensen, Henry - Gustavis House	5 Court Rd	Winthrop
Not Named in Database	111 Summer St	Hingham
Hersey, Rev. Henry House	110 Summer St	Hingham
Beal, John House	327 East St	Hingham
Not Named in Database	92 Cadish Ave	Hull
Not Named in Database	8 Meade Ave	Hull
Dwyer, Grant G. House	4 Norman Todd Rd	Cohasset
Leverett Pond Footbridge	Huntington Ave	Brookline
Adams, Thankful House	227 Main St	Kingston
Eames, Jonathan House	882 Summer St	Marshfield
Vine Lake Cemetery - Chenery Monument	Main St	Medfield
Not Named in Database	76 Standish Rd	Milton
Grey, Michael House	52 Plymouth Ave	Milton
Burke, William H. House	62 Allen Pl	Scituate
Not Named in Database	56 G St	Boston
Not Named in Database	29 Summit Ave	Chelsea
Wallace, Alice B. House	50 Front St	Weymouth
Rumney Marsh Burying Ground Iron Gate	Butler St	Revere
Zinn, Gilbert J. - Gertz, Erwin A. House	25-27 High St	Somerville
Evergreen Cemetery - Brooks - Sparhawk Double Tomb	2060 Commonwealth Ave	Boston
Mount Hope Cemetery - Soldiers & Sailors Monument	355 Walk Hill St	Boston

HISTORIC SITE NAME	ADDRESS	TOWN NAME
Dingee, Alexander M. House	112 Bailey Rd	Watertown
Forsyth, William D. - McFarland, John House	42 North Main St	Easton
Not Named in Database	40 Maple St	Braintree
Kemp, Joseph I. House	274 Elm St	Braintree
Thompson, R. House	150 Thompson St	Middleborough
Not Named in Database	481 East Main St	Milford
Not Named in Database	980 Washington St	Holliston
Cowell, William Wescott House	382 South St	Wrentham
Sharp House	113 Union St	Norfolk
Pond House	87 North St	Medfield
McCarty House	42 Grove St	Hopkinton
Fay School - Steward, Campbell Dormitory	50 Main St	Southborough
Not Named in Database	19-21 Tilton Ave	Ashland
Not Named in Database	11 North Main St	Sherborn
Tucker - Rice House	14 Coolidge St	Sherborn
Not Named in Database	68 Henry St	Framingham
Richards, W. M. House	139 Harding St	Medfield
Pegan Brook Filter Beds	Lake Cochituate	Natick
Cochituate Street Bridge over Penn Central RR	Cochituate St	Natick
Davis House	12 Stanton St	Wayland
Skinner, Charles - Billings, Willard House	Chauncy St	Mansfield
Talbot, Joel House	717 Neponset St	Norwood
Kimball School	Park Ave	Stoughton
Houghton, William S. Memorial Chapel	Central St	Wellesley
Goldthwait, Dr. Joel House	321 Fairmount Ave	Milton
Godfrey House	59 Holland Rd	Brookline
Not Named in Database	46 Glen Rd	Brookline
Not Named in Database	31-31A Harvard St	Brookline
Not Named in Database	32 Willoughby Rd	Milton
Gibson, D. L. House	64 Auckland St	Boston
Not Named in Database	1-3 Magnolia Sq	Boston
Prescott, Col. William Statue	Monument Sq	Boston
White Automobile Co. - Atamian Rambler Auto Co.	930-936 Commonwealth Ave	Brookline
Poorvu and Kahn Building	1488-1500 Beacon St	Brookline
Not Named in Database	5 Fiske Terr	Boston
South Row	452-458 Massachusetts Ave	Cambridge
Not Named in Database	17 Eliot St	Boston
Not Named in Database	16 Prescott St	Cambridge
Parker, Harleston House	173 Commonwealth Ave	Boston
Not Named in Database	166 West Canton St	Boston
Not Named in Database	14 Pine St	Boston
Not Named in Database	96-98 Winthrop St	Boston
Quincy, Josiah Statue	41-45 School St	Boston
Not Named in Database	21 Concord Sq	Boston
Lawrence, Edward - Sawyer, T. T. Double House	44-46 High St	Boston
North End Community Nursing Home	70 Fulton St	Boston
Not Named in Database	93 Trenton St	Boston
Not Named in Database	16-22 Beacon St	Chelsea

HISTORIC SITE NAME	ADDRESS	TOWN NAME
Paine, George W. Shoe Factory	106 North Franklin St	Holbrook
Not Named in Database	320 King St	Hanover
Wing, Sylvanus House	64 Winter St	Hanover
Hall, John Funeral Home	19 Cottage Ave	Quincy
Loring, Harrison House	789 East Broadway	Boston
Blanchard House	193 Commercial St	Weymouth
Not Named in Database	29 Drew Ave	Weymouth
City Hospital Therapy Building	Long Island Rd	Boston
Lincoln, Samuel House	170 North St	Hingham
Bassett, Martin House	10 Green St	Hingham
Infusino, Vitalino House	282 Cedar St	Cohasset
Conron, Carl E. House	63 Red Gate Ln	Cohasset
Warren, Gen. L. H. House	354 Jerusalem Rd	Cohasset
Silvia, Joseph House	19 Short St	Cohasset
Bancroft, Herbert E. House	183 Jerusalem Rd	Cohasset
Poland, William Service Station	15 Depot Ct	Cohasset
Not Named in Database	26 Gleason St Extension	Marlborough
Tribble, Hiram Barn	2 Foster Ln	Kingston
Tucker, Francis W. House	1196 Washington St	Canton
Not Named in Database	72 Lighthouse Rd	Scituate
Not Named in Database	39 Hurlicroft Rd	Milton
Not Named in Database	11 Pillon Rd	Milton
Not Named in Database	231 Exchange St	Millis
Millett, Joshua H. House	22 Parker St	Malden
Not Named in Database	66 Grafton Ave	Milton
Not Named in Database	1 Common Ln	Scituate
Not Named in Database	224 Savin Hill Ave	Boston
Saint Gregory Roman Catholic High School	2214 Dorchester Ave	Boston
Bawford, A. J. Store	58 Burbank St	Boston
Spear, J. - Dench, George B. House	94 North St	Randolph
Pleasant Street - Eliot Bridge	Pleasant St	Natick
Brady, Charles House	164 Union St	Natick
Phillips, Lot House	147 Old Oaken Bucket Rd	Norwell
Walpole Department of Public Works Headquarters	1385 Washington St	Walpole
Day's Bridge	Chestnut St	Dover
Washington, George Boulevard Bridge	George Washington Bd	Hull
Daitch, Jacob J. House	81 Arlington Rd	Brookline
Wylde, Harvey House	51 Alberta Rd	Brookline
Kilmer, Ralph G. House	74 Alberta Rd	Brookline
Shillito, John House	764 Hammond St	Brookline
Howes - King House	19 Pine Rd	Brookline
Fernandez, William L. House	1124 West Roxbury Pkwy	Brookline
Not Named in Database	15 Cedar Rd	Brookline
Blake, Frances G. House	8-10 Lowell Rd	Brookline
Rawson, Warren House	37-49 Park St	Arlington
Hornblower, Henry F. House	100 Pleasant St	Arlington
Pettee, Otis House - Sunnyside	277 Elliot St	Newton
Not Named in Database	965-967 Chestnut St	Newton

HISTORIC SITE NAME	ADDRESS	TOWN NAME
McLean, Henry - Henderson, William J. House	19 Fayette St	Newton
Thayer House	17 Channing St	Newton
Chick, Moses M. House	50 Jefferson St	Newton
Not Named in Database	90 Washington St	Newton
Gallond, Charles House	15 Church St	Newton
Grace Episcopal Church	76 Eldredge St	Newton
Ripley, Nathaniel House	83 Eldredge St	Newton
Maguire, James House	38-40 Jasset St	Newton
Not Named in Database	61 Clinton St	Newton
Newton Street Railway Car barn	1121 Washington St	Newton
Not Named in Database	56-66 Webster St	Newton
Whitney, Dr. Allston W. - Allen, Nathaniel House	38-40 Webster St	Newton
Deffely, James House	7 Auburn St	Newton
Pettigrew, William House	31 Auburn St	Newton
Not Named in Database	100 Chestnut St	Newton
Hosmer, Arthur G. House	365 Austin St	Newton
Not Named in Database	65 Kaposia St	Newton
Not Named in Database	171 Melrose St	Newton
Morse, Charles H. House	205 Grove St	Newton
Not Named in Database	44-46 Walker St	Newton
Not Named in Database	129 Norwood Ave	Newton
Benner, Frank T. House	35 Trowbridge Ave	Newton
Ramsbottom, John G. House	86 Commonwealth Ave	Newton
Not Named in Database	364 Boylston St	Newton
Motley, Catherine and Jane House	381 Hammond St	Newton
Crehore, Lemuel Paper Mill Worker Housing	581 Grove St	Newton
Hamilton School	541-545 Grove St	Newton
Wood, George A. House	111 Grant Ave	Newton
King, Mary V. House	272 Lake Ave	Newton
O'Driscoll, Daniel House	1281 Walnut St	Newton
Gamewell Fire Alarm and Telegraphic Company Bldg	1254 Chestnut St	Newton
Jennings, Stephen House	34 Collins Rd	Newton
Not Named in Database	155-157 Webster St	Newton
Methodist Episcopal Church Parsonage	30 Lake Ave	Newton
Newton Trust Company Bank	303 Walnut St	Newton
Not Named in Database	323-325 Walnut St	Newton
Not Named in Database	24 Quincy Rd	Newton
Not Named in Database	30 McCarthy Rd	Newton
Not Named in Database	781 Saw Mill Brook Pkwy	Newton
Not Named in Database	57 Morrill St	Newton
Not Named in Database	118 Langdon St	Newton
Not Named in Database	71 Greenlawn Ave	Newton
Garrison Grocery Store	367 California St	Newton
Not Named in Database	440-442 California St	Newton
Not Named in Database	15 Colonial Ave	Newton
McGraw, John G. House	9 Curve St	Newton
Not Named in Database	46 Van Roosen Rd	Newton
Jones, Sarah House	14 Cook St	Newton

HISTORIC SITE NAME	ADDRESS	TOWN NAME
Leahy, John House	9 Lincoln Rd	Newton
Capstick, William House	33 Aspen Ave	Newton
Roffe, Albert H. House	43 Kenwood Ave	Newton
Not Named in Database	603 Commonwealth Ave	Newton
Grace Episcopal Church - Rectory	64 Eldredge St	Newton
Not Named in Database	36 Fessenden St	Newton
Saint Mary's Hall - Boston College	Commonwealth Ave	Newton
Not Named in Database	124 Garland Rd	Newton
Freeman, Ernest B. House	40 Baldpate Hill Rd	Newton
Not Named in Database	3 Van Roosen Rd	Newton
Elliot Street Railroad Bridge	Elliot St	Newton
Winslow Cemetery - Cushman Family Lot	Winslow Cemetery Rd	Marshfield
Moschella, Pietro and Angela Maria - Natale, Zaccaria House	11 Sheafe St	Boston
Carver Cotton Gin Company - Carpenter and Pattern Shop	15 Whitman St	East Bridgewater
Beebe Concrete Tank	Edmands Rd	Framingham
Not Named in Database	273-275 Magnolia St	Boston
Skelton, Edward O. House	44 Intervale St	Boston
Dugger, Edward House	164 Jerome St	Medford
H. P. King Trust Garage	1688 Commonwealth Ave	Boston
Not Named in Database	104 Reservation Rd	Milton
Not Named in Database	37 Huntington Rd	Milton
Not Named in Database	44 Huntington Rd	Milton
Not Named in Database	39 Rowe St	Milton
Not Named in Database	4 Collier Rd	Scituate
Not Named in Database	36 Crescent Ave	Scituate
Not Named in Database	10 Parker Ave	Scituate
Greene, Simon House	5 West Hill Pl	Boston
Bowditch Apartment Company Row House	24 Pompeii St	Boston
Doten, Mellen T. House	13 Woodville St	Boston
Whitney, J. H. Double House	36-38 Franklin St	Medford
Not Named in Database	7 Washington St	Medford
Field, William DeYoung - Nash, Frederick Hapgood Barn	24 Nash Ln	Weston
Merrow, Charles Francis and Louise House	41 Willow St	Belmont
Not Named in Database	8 Webster Ave	Boston
Not Named in Database	11 Webster Ave	Boston
Not Named in Database	45 Charlotte St	Boston
Not Named in Database	10 Esmond St	Boston
Grabow, Walter House	34 Spafford Rd	Milton
Eells, Robert Lenthal, Jr. and Huldah Bass House	120 Broadway	Hanover
Starr - Reynolds House	105 Elm St	Framingham
Not Named in Database	60 Sheridan St	Easton
Boyd, John W. and Lucy Davenport House	94 Summer St	Weston
Gray, Frank L. and Elizabeth House	59 Ash St	Weston
Not Named in Database	83 Rebecca Rd	Scituate
Welch, George F. House	44 Allen Pl	Scituate
Miller, Clarence House	10 Michael Ave	Scituate
Otis, Job P. House	188 First Parish Rd	Scituate
Sincerbeau, Chauncey M. - Ryan, Joseph and Harriet House	115 University Rd	Brookline

HISTORIC SITE NAME	ADDRESS	TOWN NAME
Nash, C. House	2 Sunderland St	Boston
Gray, John House	7 Saint James St	Boston
Hastings, Alton B. House	39 South St	Brockton
Goddard, Henry E. House	140 Highland St	Brockton
Kingman, Eliphalet House	146 Summer St	Brockton
Field, D. W. Park - Waldo Lake Bridge	Field, D. W. Park	Brockton
Hobart, Elisha House	691 Washington St	Braintree
Not Named in Database	30 Georganna St	Braintree
Cheney, Joseph House	50 Haven St	Milford
Not Named in Database	Adams St	Holliston
Redpath, William House	57 Cross St	Franklin
Daniels House	40 Lincoln St	Medway
Cutler, Uriel House	1644 Highland St	Holliston
New York, New Haven and Hartford Railroad Bridge	Frairy St	Medfield
Union Congregational Church	37 High St	Marlborough
Partridge, George House	60 Curve St	Holliston
Not Named in Database	2 Jackson Rd	Sherborn
Leland - Carter House	140 Maple St	Sherborn
Salisbury, James House	5 South Main St	Sherborn
Clark, George H. House	16 North Main St	Sherborn
Upham, Luther Frank House	109 Chestnut St	Weston
Not Named in Database	255 South St	Foxborough
Bird and Son Box Factory #2 Extension	East St	Walpole
Crofoot, Charles E. Gear Worker Housing	61 Central St	Easton
Borack, Anthony M. House	116 Pine St	Easton
McCabe, Edward House	12 Solon St	Wellesley
Not Named in Database	24 Atwood St	Wellesley
Not Named in Database	101 Hundreds Rd	Wellesley
Not Named in Database	86 Lake Shore Dr	Westwood
Not Named in Database	18 Fairview St	Westwood
Not Named in Database	84 Parker St	Westwood
Not Named in Database	253 Lowder St	Dedham
Fisher, Anthony Jr. House	218 Cedar St	Dedham
Pray, Arthur H. Garage	18 Willard Rd	Brookline
Tripp, William V. House	351 Clinton Rd	Brookline
Not Named in Database	4 Wellington Terr	Brookline
Solan, Michael Garage	22 Hart St	Brookline
Washington Terrace	483-489 Washington St	Brookline
Not Named in Database	231 Pond Ave	Brookline
Russell, Emily House	58 Allerton St	Brookline
Sears, I. House	287 Kent St	Brookline
Blue Hills Reservation Refreshment Pavilion	Hillside St	Milton
Beal, Julia House	76 Brook Hill Rd	Milton
Wellington, Henry M. House	72 Alleghany St	Boston
Not Named in Database	44 Vale St	Boston
Tice, Arthur W. Double House	19 Allston St	Boston
Not Named in Database	17-19 Marion Rd	Belmont
Mount Auburn Cemetery Fence and Gates	580 Mount Auburn St	Cambridge

HISTORIC SITE NAME	ADDRESS	TOWN NAME
Coolidge, Henry S. House	36 Columbia St	Brookline
Not Named in Database	11 Gray Gardens East	Cambridge
Hemenway Gymnasium	1517 Massachusetts Ave	Cambridge
Woods, John House	47 Spring St	Somerville
Not Named in Database	1140-1156 Commonwealth Ave	Boston
Hotel Franklin	90 Norfolk St	Cambridge
Johnstone, T. A. - Potter, J. E. Building	24 Cumberland St	Boston
Sears, W. T. House	9 Gloucester St	Boston
Wyatt, George House	33 Beacon St	Somerville
Crane, Edward House	152 Summer St	Somerville
Putnam School	Otis St	Cambridge
Not Named in Database	16 Milford St	Boston
Not Named in Database	42 Dwight St	Boston
Dow, C. A. House	451 Beacon St	Boston
Ellis, Lucy House	480 Beacon St	Boston
Clark, Nathaniel G. House	72 Mount Vernon St	Boston
Strathcona Terrace Apartment House	499-503 Park Dr	Boston
Scott, Mary A. Three Decker	1574 Tremont St	Boston
Puffer, Alvin D. Commercial Building	214-218 Cambridge St	Boston
Not Named in Database	19 Union Pk	Boston
Merrill, Silas House	254 Newbury St	Boston
Not Named in Database	8 Walter St	Boston
Jefferson House	20-22 North St	Boston
Green, Jonathan - Mills, E. S. House	519 Ferry St	Everett
Keith House	75 Keith Pl	Bridgewater
Torrey - Shaw, O. House	948 Washington St	Weymouth
Loring, Isaac House	Elm St	Plympton
Sprague House	90 Spring St	Hanson
Hersey, Joshua Jr. House	185 Prospect St	Hingham
Nash, John House	661 Main St	Norwell
Nielson Gantry Crane	97 East Howard St	Quincy
Keyes, John Brooks House	66 Dixwell Ave	Quincy
Not Named in Database	85 Keith St	Weymouth
Hunnewell, William House	3 Lexington St	Boston
Chelsea Square Garage	99-101 Park St	Chelsea
Dunbar, Amos House	733 Main St	Hingham
Coatsworth, Elizabeth Studio	4 Green St Ct	Hingham
Not Named in Database	17 Q St	Hull
Murphy, Thomas House	311 Beechwood St	Cohasset
Flannery, Patrick House	10 Duffley Ct	Brookline
Charlestown Navy Yard - Gate 1	Navy Yard	Boston
Sprague, Edward House	17 Ferry St	Marshfield
Not Named in Database	41 Tilden Rd	Scituate
U. S. Post Office - Egypt Branch	67 Captain Pierce Rd	Scituate
Beals, Amansa House	202 Neponset St	Canton
Conroy, John P. House	64 Jerusalem Rd	Cohasset
Not Named in Database	19 Augusta Rd	Milton
Not Named in Database	57 Standish Rd	Milton

HISTORIC SITE NAME	ADDRESS	TOWN NAME
Not Named in Database	101 Plymouth Ave	Milton
Not Named in Database	91 Dean Rd	Weston
Not Named in Database	17 Brook St	Scituate
Cutter, Leonard R. House	4 Bellingham Pl	Boston
Buss, William and Samuel K. House	6 Rollins Pl	Boston
Standard Rim and Wheel Company Building	601 Newbury St	Boston
The Beaver	Congress St	Boston
Natick Universalist Church	37 Washington St	Natick
Not Named in Database	92 Harvard Ave	Brookline
Plimpton, Henry Jr. House	49-53 Plimpton St	Walpole
Our Lady of Lourdes Roman Catholic Rectory Garage	1 Endicott Ave	Revere
Cosman House	36 Mill Ln	Cohasset
Not Named in Database	21 Irving St	Millis
Dorchester Army National Guard Maintenance Shop #1	70 Victory Rd	Boston
Brooks, Shepherd and Clara Gardner Stable	27-29 Beaver Pl	Boston
Evergreen Cemetery - Jones Monument	2060 Commonwealth Ave	Boston
Schube, John Leander - Prospect Farm	2 Prospect St	Ashland
Tileston, Roger House	38 Ashcroft Rd	Sharon
Peterson, Stephen Summer Kitchen	810 Franklin St	Duxbury
Not Named in Database	11 Chestnut St	Boston
Eustis, Frederic A. II Garage	1452 Canton Ave	Milton
Smallpox Cemetery, Old	Brook St	Middleborough
Pond, Charles W. House	133 Franklin St	Wrentham
Adams, Metcalf House	9 Phillips St	Medway
Not Named in Database	931 Washington St	Holliston
Archibald, Charles - O'Brien, James H. House	30 Church St	Hopkinton
Brown, Rev. Howard N. House	127 Prospect St	Sherborn
Bigelow, Dr. William - Foster House	17 Pleasant St	Natick
NRDEC Building #51 - Family Housing	Kansas St	Natick
Caton, Thomas House	28 Baker St	Foxborough
Morse, Eliakim House	339 Main St	Medfield
Easton Center School House	350 Depot St	Easton
Lindley, John House	52 Garden Rd	Wellesley
Draper, Daniel House	360 Dover Rd	Westwood
Not Named in Database	20 Richards St	Dedham
Not Named in Database	111 Galen St	Watertown
Soldier's Monument	Main St	Watertown
Harris, Henry S. and Matilda House	112 Waverley St	Belmont
Fisher Hill Estates	533-539 Boylston St	Brookline
Caulfield House	20 Buckminster Rd	Brookline
Not Named in Database	85 Somerset Rd	Brookline
Dyer, Thomas H. Carriage Barn	75 Greenough St	Brookline
Not Named in Database	46 Burroughs St	Boston
Cook, John House	40 White Pl	Brookline
Not Named in Database	264-266 Wachusett St	Boston
Not Named in Database	332 Eliot St	Milton
Cox, George D. Row House	4 Wigglesworth St	Boston
Burbeck, H. House	54 Forest St	Boston

HISTORIC SITE NAME	ADDRESS	TOWN NAME
Gately, Joseph A. House	19 Potosi St	Boston
Blake, Enoch E. House	17 Albion St	Boston
Not Named in Database	26 Ashford St	Boston
Jewell, A. S. Apartment House	240 Babcock St	Brookline
Coleman, Emma L. Row House	42 The Fenway	Boston
Wheatland, George House	391 Commonwealth Ave	Boston
Wheatland, George House	354 Marlborough St	Boston
Freeland, Charles House	133 Marlborough St	Boston
Not Named in Database	31 Rutland Sq	Boston
Baker, Seth R. B. Building	17 Garrison St	Boston
Not Named in Database	736-744 Broadway	Somerville
Sacred Heart Roman Catholic Church Rectory	49 Sixth St	Cambridge
Swan, William D. House	8 Church St	Boston
Goon Shee-Lee Association Building	10 Tyler St	Boston
Not Named in Database	255 Beacon St	Boston
Manning, Francis House	128 Beacon St	Boston
Mattapan Chronic Disease Hospital - Building #13	249 River St	Boston
Not Named in Database	85 Cedar St	Boston
Foster, Ira - Peirce House	20 Chestnut St	Boston
Weeks, Andrew G. Building	25-29 Beach St	Boston
Not Named in Database	594 Cambridge St	Boston
Baldwin, Kate House	542 Cambridge St	Boston
Saint Francis Roman Catholic Church	31-35 Prince St	Boston
Brigham, Peter Bent Building	190-192 Portland St	Boston
Avery, Alden House	252 Newbury St	Boston
Mobil Gas Station	158 Friend St	Boston
Hunt, Andrew K. - Hooper, Thomas Double House	76 High St	Boston
Monahan House	52 Bennett St	Boston
West Union Street Bridge over Matfield River	West Union St	East Bridgewater
Mortar Stone, Old	320 Union St	Holbrook
Emerson Shoe Company	51 Maple St	Rockland
Soule - Fuller House	385 Plymouth St	Halifax
Tilson House	54 Hudson St	Halifax
Bailey, Stephen House	408 King St	Hanover
Not Named in Database	45 Hanover St	Hanover
Not Named in Database	83 Greenleaf St	Quincy
State Department of Marine Fisheries Herring Run	Broad St	Weymouth
Joslin, Dr. Eliot P. House - Joslin Clinic	81 Bay State Rd	Boston
Lincoln - Humphrey House	199 South St	Hingham
Not Named in Database	256 North St	Hingham
Best Realty Trust Company	115 South St	Hingham
Souther, Elijah Jr. House	107 Leavitt St	Hingham
Ainslie, Sherwood C. House	41 Church St	Cohasset
Hall - Bean Barn	479 Beechwood St	Cohasset
Corcoran, James R. House	31 Reservoir Rd	Cohasset
Grange, Martha - Chapin, Henry DeFord House	76 Beach St	Cohasset
Minot's Lighthouse Granite Block	Lighthouse Ln	Cohasset
Witt, Hosea C. - Morse, Abner House	67 Sherman St	Canton

HISTORIC SITE NAME	ADDRESS	TOWN NAME
Wright, E. S. Grocery Store	41-43 Summer St	Kingston
Not Named in Database	381 Washington St	Duxbury
Holmes, Hector M. House	9 Fort Hill Ln	Duxbury
First Trinitarian Congregational Church	381 Country Way	Scituate
Rich, George N. House	369 Ocean St	Marshfield
Norwood, Moses K. Garage	534 Washington St	Duxbury
Kern, Walter P. House	111 Atlantic Ave	Cohasset
Not Named in Database	12 Gannett Rd	Scituate
Cogswell, Laura D. House	2 Grasshopper Ln	Scituate
Not Named in Database	18 Byrne Rd	Milton
Ripley, Robert G. House	20 Old Pasture Rd	Cohasset
Bishop, Axel House	27 Valley Rd	Sharon
Not Named in Database	58 Telegraph St	Boston
Wright House	2 Blanche St	Boston
Not Named in Database	23-25 Elm St	Boston
Turner, Thomas - Manson, A. F. House	86 Eleanor St	Chelsea
Shields, Mary House	12 Morton Terr	Milton
Fairview Cemetery - Shrine of Saint George	45 Fairview Ave	Boston
Rich, Charles E. Stable	94 Fremont St	Winthrop
Winthrop World War II - Korean War Memorial	1 Metcalf Sq	Winthrop
Blackstone Block - Union Street Sidewalk	Union St	Boston
Maynard, Gertrude F. Carriage House	168 Massapoag Ave	Sharon
Not Named in Database	11-13 Phillips St	Boston
Pondville Cemetery - Ruggles, George Stone	Everett St	Norfolk
Congregational Church Cemetery - Bullard, E. Stone	2 Central St	Wellesley
Smith, John F. House	81 Hancock St	Braintree
Not Named in Database	32 Tremont St	Braintree
Hayden, Ann House	620 Washington St	Braintree
Not Named in Database	36 Willow St	Braintree
Wrentham Civil War Monument	5 Common St	Wrentham
Wrenmere Inn Secondary Building	69 Taunton St	Wrentham
Bemis, Henry House	314 Main St	Franklin
Noon Hill Road	Noon Hill Rd	Medfield
Johnson, Samuel House	42 Green St	Medfield
First Meeting House Marker	Main St	Hopkinton
Neary, John House	18 Middle St	Southborough
Marlborough Aviation Field	Farm Rd	Marlborough
Winter Street Bridge over Sudbury River	Winter St	Framingham
Not Named in Database	99 Essex St	Marlborough
Not Named in Database	138 Shawmut Ave	Marlborough
Assington Guest House	172 Forest St	Sherborn
Rice, Nathan House	29 West Central St	Natick
White, Lydia Ann - Parmenter House	4 Merrill Rd	Natick
Goddell, J. H. House	259 Union Ave	Framingham
Bird School	Washington St	Walpole
Hastings House	38 Dover Rd	Wellesley
Not Named in Database	129 Abbott Rd	Wellesley
Framingham Railroad Bridge (Milepost #11.62)	Park Rd	Weston

HISTORIC SITE NAME	ADDRESS	TOWN NAME
Rice, George Tilly Jr. House	67 Thatcher St	Westwood
Not Named in Database	387-389 River St	Waltham
Not Named in Database	3-4 Jackson Pl	Waltham
Waltham National Bank - South Branch	318 Moody St	Waltham
Angier, Massillon W. - Tower, Dr. George A. House	128 Mount Auburn St	Watertown
Underwood Greenhouse	School St	Belmont
Not Named in Database	628 Pleasant St	Belmont
Becker-Brainard Milling Machine Company Office	98-104 Business St	Boston
Not Named in Database	1172 Hyde Park Ave	Boston
Doliber, Thomas House	125 Rockwood St	Brookline
Olmsted National Historic Site - Front Gate Arch	99 Warren St	Brookline
Not Named in Database	19 Oakland Rd	Brookline
Wild, Dr. Charles E. House	26 Weybridge Rd	Brookline
Williams, Amos House	79 Walnut Pl	Brookline
Not Named in Database	106 Blue Hills Pkwy	Milton
Not Named in Database	282 Adams St	Milton
O'Brien, Michael J. House	4 Cherokee St	Boston
Not Named in Database	9 Ellis St	Boston
Donovan, John H. House	26 Potosi St	Boston
Locke, Richard House	411R East Third St	Boston
Young, Amos S. Carriage House	53 Sewall Ave	Brookline
Amory, Dr. Robert House	7 Colchester St	Brookline
Not Named in Database	9 Gray Gardens East	Cambridge
Webber, John P. Row House	26 Edgerly Rd	Boston
Wheatland, George House	358 Commonwealth Ave	Boston
Glover, J. B. House	132 Commonwealth Ave	Boston
Bean, Ivory Building	240 West Newton St	Boston
Hills, John D. House	29-31 Quincy St	Somerville
Kidder, Andrew B. and Sarah House	198 Washington St	Somerville
Hall, Jesse Rowhouse	40 Second St	Cambridge
Durell, Walter House	74 Mount Vernon St	Somerville
Not Named in Database	21 Appleton St	Boston
Jones, B. Henry House	22 Pine St	Boston
Pierce, Wallace House	350 Beacon St	Boston
Second Church in Boston	874-880 Beacon St	Boston
Dahlquist Coppersmiths Manufacturing Company	87-97 A St	Boston
Not Named in Database	35-37 Cedar St	Boston
Heywood Brothers and Wakfield Company Building	166-174 Portland St	Boston
Ipswich Hosiery Mill	154 West Second St	Boston
Not Named in Database	21-23 Centre St	Boston
Kelley, Francis B. Three Decker	5 Sachem St	Boston
Lowney, Walter M. Chocolate Company Building	427-439 Commercial St	Boston
Page, Benjamin House	286 Bunker Hill St	Boston
Elmwood Fire House	14 West St	East Bridgewater
Hobart, Henry Caretaker's Cottage	112 Hobart St	East Bridgewater
Kelleher, Timothy House	344 South Franklin St	Holbrook
Holbrook, A. - Rea, John House	46 Mutton Ln	Weymouth
Brackett, Albert - Bearce, Charles House	15 Brackett St	Milton

HISTORIC SITE NAME	ADDRESS	TOWN NAME
Fuller, Benjamin House	60 Washington St	Milton
Lundgren, Gus E. House	152-156 Glendale Rd	Quincy
Adams, Charles Francis III Memorial	Southern Artery	Quincy
Field, George H. House	23 Bennington St	Quincy
Blossom, Fred O. Barn	139 Border St	Cohasset
Cronican, Patrick House	49 Pleasant St	Cohasset
Salt Works Keeper's House	17 Lothrop Ln	Cohasset
Frog Pond	Boston Common	Boston
Allen House	3 Spooner Rd	Brookline
Bufford House	35 Spooner Rd	Brookline
Baker, C. A. House	53 Evergreen St	Kingston
Sever, William Barn	2 Linden St	Kingston
Delano, Benjamin - Winsor, Capt. Peter Warehouse	21 Wharf Ln	Kingston
Winsor, Nathaniel Jr. House	479 Washington St	Duxbury
Hewitt's Point Marker	450 Ocean St	Marshfield
Upham, Able T. - May, Jefferson House	395 York St	Canton
Prospect Hill Cemetery Entry Gate - Pergola	Auburn Rd	Millis
Not Named in Database	7 Old Coach Rd	Cohasset
Not Named in Database	15 County St	Dedham
Crampton, George Roland House	98 Gammons Rd	Cohasset
Not Named in Database	92 Myrtle St	Norfolk
Cushing, Francis House	72 Pleasant St	Hingham
Not Named in Database	74 Everdean St	Boston
Hall, Charles W. House	10 Caspian Way	Boston
Belgrade, The Apartments	115 Hemenway St	Boston
Kiddie Kamp Cabin	161 Lakeview St	Sharon
Hale, Frederick House	69 Bailey Rd	Watertown
Dorchester South Burying Ground	2095 Dorchester Ave	Boston
Pousland, Frank W. House	49 Cochituate Rd	Wayland
Not Named in Database	45 Irving St	Boston
Eustis, William Ellery Channing Estate Landscape	1424-1426 Canton Ave	Milton
Markovsky, Philip Stores	114-126 Washington St	Boston
Not Named in Database	11 Mohawk Way	Cohasset
Not Named in Database	23 Fessenden St	Boston
Plymouth Cordage Company Double Worker Housing	405-405 1/2 Court St	Plymouth
Clough, Joseph H. House	19 Dexter St	Boston
Williams, James - Johnson, James B. Granary	67 Northborough Rd	Southborough
Clay, R. House	58 Dedham St	Wrentham
Not Named in Database	9 Grove St	Hopkinton
Coburn, Daniel J. House	112 Ash St	Hopkinton
Walker, Peter House	5 Cross St	Southborough
Wenzell, Charles Cottage	1 Newton Park Rd	Framingham
Not Named in Database	170 State St	Framingham
Saint Mary Roman Catholic Church Rectory	26 Broad St	Marlborough
Smart, Richard Barn	23 Washington St	Sherborn
Not Named in Database	591 Central St	Framingham
Medfield State Hospital - Round Pavilion	45 Hospital Rd	Medfield
McGee, Thomas P. House	75 West Central St	Natick

HISTORIC SITE NAME	ADDRESS	TOWN NAME
Hall, Charles - Elkanah House	50 Hall St	Mansfield
Allen, Robert House	2 High Plain St	Walpole
Norwood United States Post Office	Central St	Norwood
Beasly, William C. House	12 Ames Ave	Canton
Not Named in Database	54 Claybrook Rd	Dover
Flagg, William House	19 Weston Rd	Wellesley
Not Named in Database	76 Linden St	Wellesley
Not Named in Database	119 Crest Rd	Wellesley
Not Named in Database	59-61 Oak St	Wellesley
Saint Paul Catholic Church	502 Washington St	Wellesley
Not Named in Database	22 Oakland Cir	Wellesley
Crescent Park Brass Foundry	186 Riverview Ave	Waltham
Waltham Machine Works	296 Newton St	Waltham
Wheeler, Jessie F. House	92 Mount Auburn St	Watertown
White, Abraham House	37-39 Center St	Watertown
Crawford, Fred E. House	30 Lincoln St	Watertown
Graham, Collins and Hannah Double House	223 Slade St	Belmont
Not Named in Database	46 Carleton Cir	Belmont
Not Named in Database	111 Saint Theresa Ave	Boston
Tripp, William V. - Gagnebin, William House	21 Penniman Rd	Brookline
Not Named in Database	748 Boylston St	Brookline
Dexter School - Sears, Anna House	20 Newton St	Brookline
Not Named in Database	33 Somerset Rd	Brookline
Not Named in Database	375 Harvard St	Brookline
Not Named in Database	22 Station St	Brookline
Favor, Milton M. Three Decker	68 Brookside Ave	Boston
Not Named in Database	18 Dunreath St	Boston
Clark, William R. Town House	91 Coleman St	Boston
Stickney, Josiah H. House	205 Faneuil St	Boston
Porter, Sarah A. House	133-135 Spruce St	Watertown
Fraser, Alexander C. Three Decker	112 Murdock St	Boston
Klitzke, Reinhold House	15-17 Coolidge St	Brookline
Howe, Lois Lilly House	6 Appleton St	Cambridge
Not Named in Database	8 Little Pond Rd	Belmont
Tirrell, Jesse Row House	18 Symphony Rd	Boston
Wheatland, George House	381 Commonwealth Ave	Boston
Ericsson, Leif Statue	Commonwealth Ave	Boston
Russell, True House	486 Warren St	Boston
Allen, Elizabeth House	20 Fairfield St	Boston
Scott, James House	15 Linden St	Somerville
Waters, Charles House	136 Perkins St	Somerville
Tomfohrde, Andreas House	44 Perkins St	Boston
North Station Subway Substation	Haverhill St	Boston
Not Named in Database	2-4 Montrose St	Boston
Police Station #10	1170 Columbus Ave	Boston
Harding, George M. House	58 Oak St	Boston
Not Named in Database	431-439 Boylston St	Boston
Farrell, John House	2171 Dorchester Ave	Boston

HISTORIC SITE NAME	ADDRESS	TOWN NAME
Boston Consolidated Gas Company Building	100 Arlington St	Boston
Pope, Fred - Rogers, R. M. House	309 Beacon St	Boston
Vinson - King House	367 Adams St	Boston
Mount Saint Joseph Academy Classroom Building	637 Cambridge St	Boston
Avery, Alden House	250 Newbury St	Boston
New Haven Terminal Stores	308-316 Congress St	Boston
American Sugar - Amstar Domino Sugar Plant	425 Medford St	Boston
Smith, Abraham T. House	7 Lombard St	Boston
Cheever, John House	104 Baldwin St	Boston
Summer Street Bridge over Fort Point Channel	Summer St	Boston
Boston Wharf Company Warehouse	25-27 Thomson Pl	Boston
Capitol Bank	Magoun Sq	Medford
B & M Railroad Bridge #3.24 - Saugus Branch	Tileston St	Everett
Higgins, Richard S. House	175 Hancock St	Everett
Everett Armory	90 Chelsea St	Everett
Alden House	462 Ferry St	Everett
Conant, William N. House	Union St	Bridgewater
Holmes, Oliver - Thompson House	530 Thompson St	Halifax
Penniman, Stephen House	27 Marsh St	Quincy
Shawmut Bank Building	1150 Hancock St	Quincy
Crestview Nursing Home	86 Greenleaf St	Quincy
Oakes House	70-72 Pearl St	Chelsea
Not Named in Database	52-54 Congress Ave	Chelsea
Not Named in Database	57 Essex St	Chelsea
Fitz, Eustace C. House	45 Parker St	Chelsea
Day - Burrill - Wadsworth - La Voix House	35 Fremont St	Winthrop
Not Named in Database	22 Central St	Hingham
Not Named in Database	255 Main St	Kingston
Hillside Ungraded Schoolhouse #7	1250 Tremont St	Duxbury
Not Named in Database	273 Cushing Hwy	Scituate
Bartlett, Moses and George W. House	24 Winthrop St	Marlborough
Not Named in Database	616 Hatherly Rd	Scituate
Not Named in Database	5 Cary Ave	Milton
Not Named in Database	329 Central Ave	Milton
Not Named in Database	10 Alden Rd	Milton
Litchfield, Carrie W. House	100 First Parish Rd	Scituate
Connelly, P. - Carney, Daniel J. House	5 Sentry Hill Pl	Boston
Coolidge, Elizabeth Boyer - Swett, Taber H. House	64 Beacon St	Boston
Chapel of Our Lady of Good Voyage	65 Northern Ave	Boston
Not Named in Database	585 C J Cushing Hwy	Cohasset
Statler Park	Stuart St	Boston
Not Named in Database	19 Brookside Pk	Milton
Christ Episcopal Church	66 Fellsway West	Somerville
Saint Joseph Catholic Church Parish House	159 Pembroke St	Kingston
Dixwell Apartments	12-20 Dixwell St	Boston
Not Named in Database	33-35 Maple St	Medford
Not Named in Database	52 Garden St	Boston
Not Named in Database	111 Pinckney St	Boston

HISTORIC SITE NAME	ADDRESS	TOWN NAME
Plymouth Cordage Company Worker Housing	6 Ropewalk Ct	Plymouth
Plymouth Cordage Company Double Worker Housing	30-32 Spooner St	Plymouth
Not Named in Database	31 Frothingham St	Milton
Quinn, John House	144 Reservoir Rd	Brookline
Hancock Village Duplex	136-160 Gerry Rd	Brookline
Minns House	310 Woodland Rd	Brookline
Hayward, Edward E. House	16 Marlboro St	Newton
Not Named in Database	19-21 Church St	Newton
Rosedale - Chaffin, John Crowninshield House	124 Vernon St	Newton
Houghton Garden Ledge Bench	Suffolk Rd	Newton
Jordan, Charles A. House	52 Bennington St	Newton
Trussell, Wilbur House	16-30 Lothrop St	Newton
Stearns, Sarah J. House	98 Faxon St	Newton
Farrell, John A. House	23 Shamrock St	Newton
Vassalot, Louis House	56 Hawthorn St	Newton
Chase, Lewis House	44 Winthrop St	Newton
Barker, George House	59 Newell Rd	Newton
Hutchins, A.J. House	17 Prairie Ave	Newton
Paton, James H. House	613 California St	Newton
Cook, James M. - Vose, Nathaniel D. House	355 Walnut St	Newton
Haskell, John A. House	367 Beacon St	Newton
Hamm, Cora M. House	46 Nonantum St	Newton
Webster, Edwin duPyster House	46 Woodman Rd	Newton
Rockwood, John E. House	961 Beacon St	Newton
Newton Centre Methodist Episcopal Church	10 Langelly Rd	Newton
Haas, Charles House	39 Devon Rd	Newton
Sanborn, John N. House	31 Knowles St	Newton
Davis, Sarah C. House	61 Pelham St	Newton
Noyes, Edward W. House	131 Sumner St	Newton
Cutler, William G. House	19 Saxon Rd	Newton
Brown, Joseph F. House	36 Linden St	Newton
Newton Police Headquarters	1321 Washington St	Newton
Mescia, Fred House	43 Oak St	Newton
Not Named in Database	258 Lowell Ave	Newton
Not Named in Database	223 Park St	Newton
Not Named in Database	742 Commonwealth Ave	Newton
Not Named in Database	943 Commonwealth Ave	Newton
Not Named in Database	106 Farlow Rd	Newton
Not Named in Database	12 Hereford Rd	Newton
Not Named in Database	72 College Rd	Newton
Not Named in Database	41 Concolor Ave	Newton
Not Named in Database	35 Bothfeld Rd	Newton
Not Named in Database	10 Manchester Rd	Newton
Not Named in Database	40 Philbrick Rd	Newton
Not Named in Database	8 Irving Rd	Newton
Not Named in Database	84 Clearwater Rd	Newton
Nugent, Delia House	12 Curve St	Newton
Lilly, Channing House	82 Central St	Newton

HISTORIC SITE NAME	ADDRESS	TOWN NAME
Piggott, George C. - Billings, J. D. House	182 Walnut St	Newton
Not Named in Database	29 Keller Path	Newton
Not Named in Database	16 Kerr Path	Newton
Not Named in Database	15 Esty Farm Rd	Newton
City Service Gas Station	247-249 Centre St	Newton
Not Named in Database	91 Mandalay Rd	Newton
Not Named in Database	Old England Rd	Newton
Smith, Jacob House	28 Chestnut Hill Terr	Newton
Halper Homes Incorporated House	174 Middlesex Rd	Newton
Department of Public Works Elliot Street Garage	80 Elliot St	Newton
Not Named in Database	97 Linwood Ave	Newton
Not Named in Database	45 Melbourne Ave	Newton
Not Named in Database	10 Judith Rd	Newton
Not Named in Database	593 Saw Mill Brook Pkwy	Newton
Not Named in Database	88 Selwyn Rd	Newton
Not Named in Database	151 Truman Rd	Newton
Not Named in Database	127 Andrew St	Newton
Not Named in Database	31 Schofield Dr	Newton
Not Named in Database	32 Walter St	Newton
Armstrong, Harriet W. House	667 Chestnut St	Newton
Newton Theological Institute - Herrick House	144 Herrick Rd	Newton
Not Named in Database	282 Commonwealth Ave	Newton
Not Named in Database	42 Howland St	Newton
Not Named in Database	116 Warren Ave	Milton
Not Named in Database	15 Chilton Pk	Milton
Not Named in Database	5 O'Connell Rd	Newton
Trimountain House	355 Hanover St	Boston
Trimountain House	361 Hanover St	Boston
Eilenberg, Harris Building	52-56 Salem St	Boston
Hatch, Edwin B. and Nancy Baker House	11 Park Street Ct	Medford
Carver Cotton Gin Company Machine Shop Wing	15 Whitman St	East Bridgewater
Mount Auburn Cemetery - Kirkland, Rev. John Thomas Cenotaph Sarcophagus	580 Mount Auburn St	Watertown
Mount Auburn Cemetery - Marquand, John Robert Monument	580 Mount Auburn St	Watertown
Mount Auburn Cemetery - Robie, Ephraim Curtis Monument	580 Mount Auburn St	Watertown
Russell House	91 Common St	Watertown
Imbruglia, Frank House	353 High St	Randolph
Not Named in Database	12 Colliston Rd	Boston
Not Named in Database	1622 Commonwealth Ave	Boston
Cummings Realty Company Apartment Building	1662 Commonwealth Ave	Boston
Keep, Frederick House	18 Webster Rd	Milton
Not Named in Database	16 Collier Rd	Scituate
Not Named in Database	100 Gilson Rd	Scituate
Bowditch Apartment Company Row House	16 Pompeii St	Boston
Caswell, Jacinda House	52 Dennis St	Boston
Not Named in Database	7 Winthrop Ct	Medford
Tuttle, Ruben Tenement Building	196-198 Washington St	Medford
All Saints Episcopal Church Rectory	14 Clark St	Belmont

HISTORIC SITE NAME	ADDRESS	TOWN NAME
Curtis, Clarence and Olive - Kanef, David and Anna House	61 Washburn Ave	Newton
Boston Children's Hospital - James A. Mandell Building	17 Blackfan St	Boston
Not Named in Database	18 Imrie St	Randolph
Wiggin, Henry Dwight Jr. and Elizabeth Heath Howard House	279 Chestnut St	Newton
Not Named in Database	15 Esmond St	Boston
Not Named in Database	55 Esmond St	Boston
Jones, Hiram - Lunsman, John House	304 York St	Canton
Upper Road Milestones: 6-Mile Marker	735 Columbia Rd	Boston
Bates, John B. New England Bank Barn	1 Church St	Hanover
McKenna House	8 Maple St	Boston
Not Named in Database	62 Cove St	Duxbury
Landers, Pearl R. House	30 Beals St	Brookline
Vigus, Susan M. Rowhouse	111 Stedman St	Brookline
Not Named in Database	8 Pleasant St	Easton
Lombardi, D. Vincent House	154 Newton St	Weston
Boyd, James A. - Berry, George Apartments	23 Claflin Rd	Brookline
Foley, Bernard House	11 Edgewood St	Boston
Hollis, E. A. House	17 Edgewood St	Boston
Satucket Path Turnpike Junction Marker	426 Washington St	Abington
Churchill, George House	15 Clifton Ave	Brockton
Eaton, Charles House	165 Belmont St	Brockton
Wright, William L. House	162 Highland St	Brockton
Central Fire Station	40 Pleasant St	Brockton
Braintree First Church of Christ Scientist	250 Washington St	Braintree
Not Named in Database	25 Vinton Ave	Braintree
Donovan, John J. House	24 Burroughs Rd	Braintree
Suffolk Downs Grandstand	525 McClellan Hwy	Boston
Ketover, John - Carlucci, Louis House	33 Dean Ave	Franklin
Currier, Elihu House	696 Washington St	Holliston
Not Named in Database	258-260 Pleasant St	Millis
Hopkinton Town Hall	18 Main St	Hopkinton
O'Leary, Mary House	16 Walcott St	Hopkinton
Cowern, John Poultry House	25 Jericho Hill Rd	Southborough
Southborough Water Pumping Station	112 Turnpike Rd	Southborough
Farm Pond	Dudley Rd	Framingham
U. S. Post Office - Old Marlborough Branch	40 Mechanic St	Marlborough
Leland, Sanford House	3-5 North Main St	Sherborn
Bigelow, Amos Barn	15 North Main St	Sherborn
Dowse - Mann House	30 North Main St	Sherborn
Long, Richard H. Cadillac Showroom	635 Waverly St	Framingham
Hobbs, Capt. Albert and Sophia Peirce House	820 Boston Post Rd	Weston
Pettee, A. House	Main St	Foxborough
Union Straw Works Double Worker Housing	24-26 Sherman St	Foxborough
Glover, Washington House	64 Common St	Walpole
Leland, Dexter - Grimes, Charles House	24 Ames Ave	Canton
Not Named in Database	38 Atwood St	Wellesley
Fitch, Thomas House	35 Clifford St	Wellesley
Stevens, Edward House	10 Hawthorne Rd	Wellesley

HISTORIC SITE NAME	ADDRESS	TOWN NAME
Dedham War Memorial	Bryant St	Dedham
Walcott, T. House	9 Fayette St	Watertown
Not Named in Database	6 Middle St	Watertown
Perry House	35 Fisher Ave	Brookline
Not Named in Database	64 Northbourne Rd	Boston
Seamans, John House	45 White Pl	Brookline
Verndale Public Garage	525 Harvard St	Brookline
Not Named in Database	29 Hawthorne Rd	Milton
Not Named in Database	36 Ridge Rd	Milton
Not Named in Database	27 Davison St	Boston
Connally, Bartholomew J. Three-Family House	31 Wigglesworth St	Boston
Bennington Street Bridge over Conrail	Bennington St	Boston
Congregation Adath Jeshurun	397 Blue Hill Ave	Boston
Hennessey, Richard - Martin, Elbridge Double House	210-212 Webster St	Boston
James, William House	95 Irving St	Cambridge
Not Named in Database	16 Harvard St	Somerville
Fay, Eugene H. Row House	512 Commonwealth Ave	Boston
Not Named in Database	17 Blackwood St	Boston
Stillings, Samuel House	192 Marlborough St	Boston
Wheatland, George House	314 Dartmouth St	Boston
Armory of the First Corps of Cadets	97-105 Arlington St	Boston
Not Named in Database	851-855 Boylston St	Boston
Clark, E. H. House	18 Arlington St	Boston
Singer Sewing Machine Company Building	55 Temple Pl	Boston
Not Named in Database	108-110 Winthrop St	Boston
Not Named in Database	32 Union Pk	Boston
Not Named in Database	16 Union Pk	Boston
Institution for Savings in Roxbury	2343-2345 Washington St	Boston
First National Bank	2364-2374 Washington St	Boston
Not Named in Database	2817 Washington St	Boston
Collins, James Row House	942 East Broadway	Boston
Fenno, William R. House	77 Central Ave	Boston
Currier, Joseph Merrill Building	109 Purchase St	Boston
Moore, James Three Decker	10 Sachem St	Boston
Not Named in Database	28-30 Trenton St	Boston
Sprague - King - Gammons House	38 South St	Bridgewater
Roberts, Kenneth P. House	680 Plymouth St	Holbrook
Not Named in Database	1505 Broadway	Hanover
Merritt, Billings House	66 Clapp Rd	Scituate
Coleman, Mary House	204-206 President's Ln	Quincy
Ten Mile Stone	8 Adams St	Quincy
Mount Wollaston Cemetery Garage - Tool Shed	20 Sea St	Quincy
Sharp, John H. House	675 East Eighth St	Boston
Not Named in Database	51 Norfolk St	Weymouth
Not Named in Database	777 Broad St	Weymouth
Not Named in Database	38-40 Monmouth St	Boston
Bailey, Paul House	110 Lexington St	Boston
Pearl Street Garage	154 Pearl St	Chelsea

HISTORIC SITE NAME	ADDRESS	TOWN NAME
Not Named in Database	145 Saratoga St	Boston
Not Named in Database	36 Mill Ln	Hingham
Rice, William B. House	34 Fearing Rd	Hingham
Whiton, Peter L. House	55 Cottage St	Hingham
Potter, Asa Piggery	14 Tad Ln	Cohasset
Not Named in Database	115 Atlantic Ave	Hull
May, John B. House	325 South Main St	Cohasset
Nickerson, Capt. George Lewis Barn	255 South Main St	Cohasset
McGaw, William House	57 Smith Pl	Cohasset
Charlestown Navy Yard - Building 191A - Pumphouse	Navy Yard	Boston
Wright House	645 Careswell St	Marshfield
Sidney, Norman S. House	861 Main St	Norwell
Hunt, Maj. Elias House	174 Front St	Weymouth
Griggs, Thomas Garages	6-11 Griggs Terr	Brookline
Kickham, James E. Three Decker	14 Rice St	Brookline
Vine Lake Cemetery - Plimpton, Elizabeth Marker	Main St	Medfield
Queset Lodge Italian Garden	51 Main St	Easton
Not Named in Database	89 Glades Rd	Scituate
Tolman, Samuel House	200 Tiffany Rd	Norwell
Bates, George H. House	103 Washington St	Norwell
Not Named in Database	81 First Parish Rd	Scituate
Ponkapoag Golf Course Drainage System	2167 Washington St	Canton
Whittier, Seth - Litchfield, Ira House	32 Irving St	Boston
Greene, Harry B. - Boyden, E. B. House	8 Myrtle St	Boston
Hallstom, J. House	100 Revere St	Boston
Amory, Charles - Warren, Samuel D. House	67 Mount Vernon St	Boston
Ivy Court	50-52 Buswell St	Boston
Macewen, James David House	8 Charles St	Natick
Not Named in Database	66 Summer St	Weymouth
Spring Brook Cemetery Maintenance Garage - Office	Spring St	Mansfield
Beals, A. House	12 Shaw St	Weymouth
North Easton Lock-Up - Police Station	6 Mechanic St	Easton
Sibson, David Southern Barn	203 Olive St	Ashland
Patterson, Laura E. House	37 High St	Sharon
Wellesley Country Club Golf Course	Brookside Rd	Wellesley
Vivian, John W. House	16-18 Otis St	Watertown
McLaughlin, Thomas M. House	342 Elm St	Braintree
Warren House, The	348 Plymouth St	Middleborough
Not Named in Database	71 Summer St	Medway
Richardson, Stephen W. House	96 Peck St	Franklin
Fitzpatrick Estate - Wellhouse	159 Saddle Hill Rd	Hopkinton
Clafin, W. B. House	10 Clafin Pl	Hopkinton
Not Named in Database	168 Howe St	Marlborough
Not Named in Database	14 Cotting Ave	Marlborough
Not Named in Database	12 Bridge St	Marlborough
Washington Court Stairs	Main St	Marlborough
Hassan, Edward D. - Cavanaugh, Jean L. House	122 West Central St	Natick
West Church Street Bridge over Rumford River	West Church St	Mansfield

HISTORIC SITE NAME	ADDRESS	TOWN NAME
Route 2 Bridge over Route 140	Rt 2	Foxborough
Foxborough State Hospital - Cemetery	Chestnut St	Foxborough
Morrill, G. H. Ink Manufacturing Co. Mill Rooms	600 Pleasant St	Norwood
Lincoln, Stillman House	6 Purchase St	Easton
Randolph Fire Station #2	633 North Main St	Randolph
Francois, Carlo House	18 Belair Rd	Wellesley
Draper, Willard House	374 Dover Rd	Westwood
Not Named in Database	47 Dean St	Westwood
Dow, Lenoir House	215 Adams St	Waltham
Skinner, Dr. Anna Double House	212 Mount Auburn St	Watertown
MacFarland, Fred W. House	101-103 Poplar St	Watertown
Chase House	1895 J. W. Foster Blvd	Canton
Not Named in Database	Lorraine Terr	Boston
Mahoney, Ann House	2-4 Florence St	Boston
Lane, John House	109 Francis St	Brookline
Not Named in Database	15 Oakland Rd	Brookline
Not Named in Database	21 John A. Andrew St	Boston
Parkvale Garage	154-162 Brighton Ave	Boston
Bean, Hiram P. Row House	86 Mount Pleasant Ave	Boston
Wilson, John B. and Charles House	37 Monument Ave	Boston
Stickney, Josiah H. House	4 Falkland St	Boston
Not Named in Database	361 School St	Belmont
Gardner, Ruth - Graffam, Peter House	32-34 Abbottsford Rd	Brookline
M. I. T. - Buildings #2 and #8	Memorial Dr	Cambridge
Robbins Building	433-447 Massachusetts Ave	Cambridge
Morse, Albert House	10 Burnside St	Somerville
Pfaff, Henry and Jacob House	743 Parker St	Boston
Green, Joseph Three-Family House	50 Saint Germain St	Boston
Perry, T. S. House	312 Marlborough St	Boston
Glidden, William House	1 Marlborough St	Boston
Pope, Fred - Sleeper, M. House	295 Marlborough St	Boston
Bean, Ivory Building	234 West Newton St	Boston
French, Lilian M. B. House	120 Perham St	Boston
May, Benjamin House	63 May St	Boston
Not Named in Database	843-845 Boylston St	Boston
Not Named in Database	538 Massachusetts Ave	Boston
Shapleigh, J. W. - Wheatland, G. W. Jr. Row House	916 Beacon St	Boston
Hall, Andrew House	31 1/2 Mount Vernon St	Boston
Wright, George Golf Course	278 West St	Boston
Cox, George D. Row House	23 Worthington St	Boston
Page, Benjamin Town House	115 Baldwin St	Boston
Blessed Sacrament Roman Catholic Church	353-365 Centre St	Boston
Weston and Mason House	362 Main St	Boston
Morrison, Hugh W. Two-Family House	7 Alleyne St	Boston
Saint Francis de Sales Roman Catholic Burial Groun	Medford St	Boston
Connor, James Row House	271 West Fifth St	Boston
Bridgewater Railroad Station	Depot St	Bridgewater
East Bridgewater Public Library	30 Union St	East Bridgewater

HISTORIC SITE NAME	ADDRESS	TOWN NAME
King, John House	350 Washington St	Abington
Woods, Martin - Vinson Burial Ground	Park Ave	Weymouth
Briggs, Rev. John House	1 Elm St	Plympton
Burrell, Adna House	370 Webster St	Rockland
Not Named in Database	775 Main St	Hanover
Not Named in Database	22 Suwanee Rd	Weymouth
Hames, Edward - Cook, Lorimer House	226-228 Cottage Park Rd	Winthrop
Atwood - Johnson, William H. House	25 Pleasant St	Winthrop
Not Named in Database	1025 Shirley St	Winthrop
Ford - Davis - Stone House	189 Shirley St	Winthrop
Not Named in Database	31 New Bridge St	Hingham
Welch House	98 East St	Hingham
Gauld, Rev. Frederick J. House	32 Red Gate Ln	Cohasset
Wills, Royal Barry House	17 Deep Run	Cohasset
Sears Cottage	241 Jerusalem Rd	Cohasset
Cohasset Central Cemetery - Jenkins Monument	25 Joy Pl	Cohasset
Creed, J. House	23 Border St	Cohasset
Sudbury Aqueduct	Sudbury River	Wellesley
Partridge Farm	65 Partridge Rd	Duxbury
Not Named in Database	83 Captain Pierce Rd	Scituate
Burr, Annie S. House	384 King Caesar Rd	Duxbury
Smith, Ernest H. W. House	21 Hart St	Brookline
Not Named in Database	41 Ocean Ave	Scituate
Tobins, Hyman House	107 Sumner St	Milton
Not Named in Database	127-129 Blue Hills Pkwy	Milton
Klier, Joseph D. Jr. House	31 Old Coach Rd	Cohasset
Ferreira, John J. House	401 Beechwood St	Cohasset
Buckley, James F. House	30 Rockwood Rd	Norfolk
Hatch, William R. House	92 Pleasant St	Hingham
Martin, George House	51 Thomas Pk	Boston
Not Named in Database	4 Davitt St	Boston
Not Named in Database	90 Grampian Way	Boston
Bigelow, Henry Forbes House	142 Chestnut St	Boston
Northeastern University - Dodge, Robert G. Library	324 Huntington Ave	Boston
Rice, Frederic Martin House	202 Bacon St	Natick
Bird Park - Shelter Gate	Washington St	Walpole
Not Named in Database	63 Rhoades Ave	Walpole
Not Named in Database	41 Morton Rd	Milton
Stickney, Rufus B. - Babb, Nathaneil T. House	193 School St	Somerville
Greene, Samuel W. Stable	30 Jerusalem Rd	Cohasset
Barnes Wildlife Sanctuary	Forest Ave	Cohasset
Not Named in Database	29 Wheatland St	Somerville
Fanny Farmer Candy Shop	1441 Hancock St	Quincy
Wright, George House	68 Garfield St	Watertown
Jacobs, Henry O. Rental House	14 North Irving Pk	Watertown
Plymouth Cordage Company Worker Housing	78-84 Spooner St	Plymouth
Not Named in Database	144 Allen St	Braintree
Williams, Howard Pharmacy	293 Elm St	Braintree

HISTORIC SITE NAME	ADDRESS	TOWN NAME
Claflin, L. House	98 Hayden Rowe St	Hopkinton
O'Connell, Lawrence House	13 C St	Hopkinton
Burnett, Edward Gazebo	14 Deerfoot Rd	Southborough
Not Named in Database	25 Foley Dr	Southborough
Not Named in Database	55 Central St	Southborough
Carter, Harriet W. - Shaw, Louisa A. House	3 Vernon St	Framingham
Natick High School	13 East Central St	Natick
West India Tea Company	Wall St	Foxborough
Rosemary Brook Siphon - West Chamber Building	Wellesley Ave	Wellesley
Voorhees - Hallett House	281 Glen Rd	Weston
Not Named in Database	90 Lake Shore Dr	Westwood
Mylod, Henry House	655 High St	Westwood
Tuttle, Julius H. House	838 High St	Dedham
Guild House	43 School St	Dedham
Linwood Cemetery	Boston Post Rd	Weston
Not Named in Database	54 Arsenal St	Watertown
Burnham, George House	173-175 White St	Belmont
Not Named in Database	90-94 Common St	Belmont
Purinton, Charles L. Garage	278 Clinton Rd	Brookline
Not Named in Database	69 Stanton Rd	Brookline
Not Named in Database	116 Sedgwick St	Boston
Pierce School	32 Pierce St	Brookline
Not Named in Database	63 Kenton Rd	Boston
Milton Cemetery - Witcher Family Monument	211 Centre St	Milton
Lanin Realty Company Three Decker	32 Woodlawn St	Boston
Not Named in Database	19 Forest St	Boston
Drew, Daniel W. House	86 Day St	Boston
Murray, William C. House	9 Monument Ave	Boston
Glynn, Michael H. House	18 William Jackson Ave	Boston
Lawrence, Amos A. Rowhouses	19-27 Monmouth Ct	Brookline
Hinman, Joseph House	48 Magazine St	Cambridge
Champney, John - White, Isaac D. Row House	688 Parker St	Boston
Hubbard, C. E. House	386 Marlborough St	Boston
Not Named in Database	133-135 Otis St	Cambridge
Tilton, William C. Double House	84 Maple St	Boston
Beckler, Daniel W. Row House	287 K St	Boston
Not Named in Database	394 Beacon St	Boston
Childs, Nicholas G. House	20 Cedar St	Boston
Lloyd, The	129-131 Cedar St	Boston
Wilson, John B. and Charles Town House	34 Chestnut St	Boston
Not Named in Database	20 Myrtle St	Boston
Not Named in Database	53-55 White St	Boston
Swan, Robert House	29 High St	Boston
Saint Francis de Sales Roman Catholic Church	315 Bunker Hill St	Boston
Bearce, Job House	460 Plymouth St	East Bridgewater
Not Named in Database	269 North Franklin St	Holbrook
Pond Street School	235 Pond St	Weymouth
Cross, John House	57 Granite Pl	Milton

HISTORIC SITE NAME	ADDRESS	TOWN NAME
Williams, W. S. Statue	20 Sea St	Quincy
Prior, Hiram - Tinkham, Jeremiah House	76 Bicknell St	Quincy
Collins House	135 Shurtleff St	Chelsea
Babcock, S. G. House	269 Washington Ave	Chelsea
Belcher, David - McDonald, Wilhelmina House	124 Pleasant St	Winthrop
Loring, Jonathan House	3 Pleasant St	Hingham
Not Named in Database	46 Hersey St	Hingham
Patterson, Alfred M. House	223 Pond St	Cohasset
Luce, Matthew Jr. House	198 Jerusalem Rd	Cohasset
Sears, George O. Barn	249 Jerusalem Rd	Cohasset
Tower, Levi III House	109 North Main St	Cohasset
Bohmer, Walter House	45 Pleasant St	Cohasset
Appleton, William C. Barn	143 Atlantic Ave	Cohasset
Not Named in Database	65 Bay State Rd	Belmont
Liberty Mall	Boston Common	Boston
Charlestown Navy Yard - Marine Railway #11	Navy Yard	Boston
Bennett, Edith Garage	3 Spooner Rd	Brookline
Cushman House	33 Second Brook St	Kingston
Washburn, Icabod House	49 Summer St	Kingston
Chandler House	126 Brookdale St	Kingston
Hunt, Harry E. House	546 Washington St	Duxbury
Behr, William J. Jr. House	43 Peterson Rd	Duxbury
Unity Church Cemetery	5 Hoe Shop St	Easton
Castaline, Arnold House	39 Sumner St	Milton
Wilder - Kimball, Estes House	370 Washington St	Norwell
Knapp, James B. House	585 River St	Norwell
Not Named in Database	112 Warren St	Randolph
Not Named in Database	13 Gates St	Boston
Not Named in Database	168 Savin Hill Ave	Boston
Not Named in Database	868 Beacon St	Boston
Coleman, Harry - Gilbert, Bernard Apartment House	337 Huntington Ave	Boston
Varney, Linwood I. Building	819 C J Cushing Hwy	Cohasset
Hewett, Job House	2135 Washington St	Canton
Not Named in Database	19 Peach St	Walpole
Rumney Marsh Burying Ground - Oliver, Sarah Stone	Butler St	Revere
Not Named in Database	19 Morton Rd	Milton
War Memorial Park - Old Foundry Foundation	River St	West Bridgewater
Back Bay Storage Company Warehouse	2 Lime St	Boston
Not Named in Database	20 Mayberry Ave	Medford
Brewer, James R. House	83 Cordaville Rd	Ashland
Jerauld, Alton B. House	90 Cedar St	Sharon
Ring, William F. House	49 Cottage St	Sharon
Berry, Frank J. House	30-32 Ladd St	Watertown
Muhlig, John House	11 Chestnut St	Natick
Not Named in Database	49 Hancock St	Boston
Not Named in Database	88 Pinckney St	Boston
Not Named in Database	61 Revere St	Boston
Not Named in Database	87 Revere St	Boston

HISTORIC SITE NAME	ADDRESS	TOWN NAME
Not Named in Database	38 Temple St	Boston
Klein, Joseph Apartments	471 Columbia Rd	Boston
Pondville Cemetery - Ruggles, Prudence Maria Stone	Everett St	Norfolk
Boston State Hospital Building	450B Walk Hill St	Boston
Not Named in Database	42 Hollingsworth Ave	Braintree
Not Named in Database	25 Shepard St	Braintree
Phipps, J. - Draper, Lemuel R. House	192 Hayden Rowe St	Hopkinton
Woods, Susan I. House	6-6A Miller St	Medfield
Hibbard, Stephen M. - Whittemore, Frederick House	27 Hayden Rowe St	Hopkinton
Burnett, Edward Carriage House	14 Deerfoot Rd	Southborough
Jones, Alfred House	50 Central St	Southborough
Not Named in Database	9 Lyman St	Southborough
Not Named in Database	21-23 Cherry St	Ashland
Not Named in Database	16 Beach St	Marlborough
Nugent, David House	112 West Main St	Marlborough
Not Named in Database	54 Exeter St	Marlborough
Chelsea Street Bridge over Chelsea River	Chelsea St	Boston
Not Named in Database	96 South St	Foxborough
Shepard, Seth C. House	207 Spring St	Mansfield
Foxborough State Hospital - Nurses' Cottage A	Chestnut St	Foxborough
Stone Elementary School	135 School St	Walpole
Not Named in Database	51 Curve St	Wellesley
Jenning, Julia House	31 Brook St	Wellesley
Wolkins, John F. - Kenney, Patrick House	22 Croton Rd	Wellesley
Not Named in Database	19-21 Fairview St	Westwood
Not Named in Database	27 School St	Weston
Brooks School	44 School St	Weston
Martin, Aaron House	786 Moody St	Waltham
Murphy, James B. House	497 Pleasant St	Watertown
Farnsworth - Bright House	17-19 Cuba St	Watertown
Watertown Administration Building	149-155 Main St	Watertown
Otis Building	15-25 Main St	Watertown
Burnham, Charles H. House	20 Palfrey St	Watertown
Campbell, Henry F. Development	546 Trapelo Rd	Belmont
Bemis, Jonathon House	10 Bailey Rd	Watertown
Not Named in Database	38 Horace Rd	Belmont
Not Named in Database	249 Reservation Rd	Boston
Not Named in Database	1192 Boylston St	Brookline
Dearborn, Samuel F. House	47 Florence St	Boston
Not Named in Database	28 Somerset Rd	Brookline
Davis, Robert S. House	50 Stanton Rd	Brookline
Not Named in Database	454 Washington St	Brookline
Driscoll, G. House	50-52 White Pl	Brookline
Cookson, W. O. and G. V. House	285 Wachusett St	Boston
Not Named in Database	43 Briarfield Rd	Milton
Ware, William and Horace House	121 Canton Ave	Milton
Cobb, John Squash Building	340 Adams St	Milton
King, Francis H. House	36 Atherton St	Boston

HISTORIC SITE NAME	ADDRESS	TOWN NAME
Beacon Lithographic Company	60 Clayton St	Boston
Draper, John W. House	8 Barry Pk	Boston
Not Named in Database	41 Monument Sq	Boston
Brookline Real Estate Building	1056-1064 Beacon St	Brookline
Not Named in Database	80-82 Irving St	Cambridge
Lord, Charles J. Building	183 Saint Botolph St	Boston
Nesson, Israel Building	144-146 Saint Botolph St	Boston
Cotting, Charles House	404 Marlborough St	Boston
Woodbury, Charles House	16 Commonwealth Ave	Boston
Not Named in Database	14 Grandview Ave	Somerville
Not Named in Database	31 Warren Ave	Boston
Bowditch, V. Y. House	506 Beacon St	Boston
Not Named in Database	75 Putnam St	Boston
Stearns, R. H. Building	140 Tremont St	Boston
Not Named in Database	316 Newbury St	Boston
Greenwood Memorial United Methodist Church	378A-380 Washington St	Boston
Bunten, Robert House	6 Endicott Ct	Boston
Blumenthal, Charles Two-Family House	31-33 Summer St	Boston
Brewer, Charles House	15 Harris Ave	Boston
Not Named in Database	30 Austin St	Boston
Not Named in Database	65 Broadway	Chelsea
Not Named in Database	7 Beacon St	Chelsea
New Jerusalem Church	Bedford St	Bridgewater
Bridgewater Iron Mfg. Co. Superintendant's House	171 High St	Bridgewater
Not Named in Database	36 Pond St	Weymouth
Hunt, Gilbert House	959 Union St	Rockland
Not Named in Database	410 Whiting St	Hingham
Not Named in Database	87 River St	Middleborough
Lyons, O. House	712 Old Plymouth St	Halifax
Bryant, Thomas - Cushing, H. House	768 Main St	Norwell
Burgess, Frank House	355 Highland Ave	Quincy
Barker, George A. House	74 Greenleaf St	Quincy
Not Named in Database	14 Walnut St	Quincy
Cavanagh, John T. House	35 Darrow St	Quincy
Not Named in Database	1153-1155 Commercial St	Weymouth
Putnam, Henry - O'Toole, Timothy J. House	34 Pleasant St	Winthrop
Glastonbury Abbey Stations of the Cross	16 Hull St	Hingham
Potter, Asa Horse and Cow Barn	58 Howe Rd	Cohasset
Memorial Gateway	Cambridge Common	Cambridge
Route 30 Bridge over Charles River	Rt 30	Weston
Not Named in Database	148 Summer St	Kingston
Not Named in Database	55 Second Brook St	Kingston
Not Named in Database	33 Water St	Duxbury
Camp Kiwanee Entry Road	1 Camp Kiwanee Rd	Hanson
Bearse, Horace L. House	61 Sumner Rd	Brookline
Titicut Parish Cemetery Ornamental Fence and Gate	Plymouth St	Middleborough
Not Named in Database	11 Taff Rd	Milton
Noble, Harry House	25 Valley Rd	Sharon

HISTORIC SITE NAME	ADDRESS	TOWN NAME
Not Named in Database	50 G St	Boston
Not Named in Database	10-12 Southview St	Boston
Stanwood, Lemuel House	35 Chestnut St	Boston
Simpson, John Double House	3 Walnut St	Boston
Sacred Heart Roman Catholic Church Convent	1065 Canterbury St	Boston
Quincy Shore Drive - Bay State Road Jug Handle	Quincy Shore Dr	Quincy
Curley, Frank X. House	12 Schofield Rd	Cohasset
Braman, Grenville T. W. - Richards, T. W. Stables	70-74 River St	Boston
Not Named in Database	108 Main St	Easton
Wilson, Henry House	46 Russell Ave	Watertown
Balcom, Josiah A. Shoe Shop	29 Alden St	Ashland
Hunt, Jeremiah Thomas House	313 Randolph Ave	Milton
Not Named in Database	80 Pinckney St	Boston
Pondville Cemetery - Pierson, John Plot	Everett St	Norfolk
Mintz, Samuel C. House	36 Arlington Rd	Brookline
Olmsted, George Jr. House	25 Glenoe Rd	Brookline
Saint Paul Gardens Apartment Building	80 Saint Paul St	Brookline
Hancock Village Duplex	37-51 Sherman Rd	Brookline
Not Named in Database	945 Hammond St	Brookline
Levin, Lawrence J. House	173 Laurel Rd	Brookline
Not Named in Database	30 Hobart Ln	Cohasset
Not Named in Database	199 Pleasant St	Arlington
Not Named in Database	63 North Union St	Arlington
Billings, Bernard House	37 High St	Newton
Not Named in Database	61-63 Jewett St	Newton
Not Named in Database	107 Pearl St	Newton
Marden, Samuel House	20 Emerson St	Newton
Not Named in Database	294-298 Tremont St	Newton
Haywood, Edward House	7 Arlington St	Newton
Silver Lake Cordage Company Worker Housing	258 Nevada St	Newton
Mann, Francis House	15 Beech St	Newton
Farrell, John F. House	73 West St	Newton
Not Named in Database	846-848 Watertown St	Newton
Haradon, John House	255 Derby St	Newton
Phipps, Albert House	15-17 Claflin Pl	Newton
Hayward, Walter S. House	134 Chestnut Hill Rd	Newton
Houghton, John P. - Baker, Peter C. House	566 Grove St	Newton
Linnehan, James House	38-40 Sumner St	Newton
Watson, John H. House	55 Chester St	Newton
Working Boys Home	333 Nahanton St	Newton
Overing, Edwin J. House	3 Curtis St	Newton
Knott, Nathaniel House	30 Plainfield St	Newton
Remick, Frank House	34 Exeter St	Newton
Not Named in Database	19-21 Kendall Terr	Newton
Not Named in Database	424 Commonwealth Ave	Newton
Not Named in Database	78 Farlow Rd	Newton
Not Named in Database	14 Mandalay Rd	Newton
Not Named in Database	63 Garland Rd	Newton

HISTORIC SITE NAME	ADDRESS	TOWN NAME
Not Named in Database	97 Parker Ave	Newton
Not Named in Database	44 Noble St	Newton
Ireland, William H. - Doherty, Patrick House	30 School St	Newton
Not Named in Database	55 Chestnut Hill Rd	Newton
Not Named in Database	438 California St	Newton
Not Named in Database	2 Wyoming Rd	Newton
Patterson, James M. House	36 Grove St	Newton
Not Named in Database	55 Montrose St	Newton
Not Named in Database	25 Richards Cir	Newton
Not Named in Database	27 Tennyson Rd	Newton
Not Named in Database	49 Morrill St	Newton
Ross, Louis Commercial Block	270-278 Centre St	Newton
Newton Mutual Bank	1188 Centre St	Newton
Not Named in Database	49 Grove Hill Pk	Newton
Not Named in Database	15 Hamlin Rd	Newton
Not Named in Database	27 Hamlin Rd	Newton
Richards, Grace L. House	29 Acacia Ave	Newton
Williams School	141 Grove St	Newton
Not Named in Database	173 Jackson Rd	Newton
Not Named in Database	128-130 Linwood Ave	Newton
White, William T. House	14 Edinboro Pl	Newton
Not Named in Database	55 Chinian Path	Newton
Not Named in Database	134 Hanson Rd	Newton
Not Named in Database	124 McCarthy Rd	Newton
Not Named in Database	177 Baldpate Hill Rd	Newton
Newton Garage and Automobile Company	399 Washington St	Newton
Young, Darius House	53 Crescent Ave	Newton
Not Named in Database	137 Commonwealth Ave	Newton
Not Named in Database	281-283 Lowell Ave	Newton
Not Named in Database	34-34A Dyer Ave	Milton
Not Named in Database	77 Houston Ave	Milton
Not Named in Database	108 Audubon Rd	Milton
Spaulding, Kate Double House	107-109 Central St	Newton
Not Named in Database	22 Blue Hill Ave	Boston
Saint Patricks Roman Catholic Parochial School	115-117 Mount Pleasant Ave	Boston
Not Named in Database	98 Salem St	Boston
Not Named in Database	331 Hanover St	Boston
Magoun Shipyard - O'Neil House	163 Riverside Ave	Medford
Parker, Dr. Peter House	613 Salem End Rd	Framingham
Not Named in Database	18 Coleus Pk	Boston
Harris, Marks Three Decker	52 Intervale St	Boston
Not Named in Database	12-14 Verndale Rd	Milton
Young, Eddy C. House	12 Fairmount St	Randolph
Bank Boston	Chestnut Hill Ave	Boston
Reservoir Place Apartments	370 Chestnut Hill Ave	Boston
Not Named in Database	96 Waldeck Rd	Milton
Not Named in Database	121 Governors Rd	Milton
Not Named in Database	1232 Brook Rd	Milton

HISTORIC SITE NAME	ADDRESS	TOWN NAME
Not Named in Database	40 Hollis St	Milton
Not Named in Database	16 Andrews Rd	Milton
Not Named in Database	61 Walnut Pk	Boston
Wheelock College- Dining Hall	154-164 Riverway	Boston
Kelly, Thomas J. Company Building	30-34 Newmarket Sq	Boston
Pearson Cordage Company Building #1 - Main Mill	86-110 Norfolk Ave	Boston
Erving, Clifford L. Industrial Soap Manufactory	55 North St	Medford
Perkins, John B. Second Tenant House	324-326 Boston Ave	Medford
Swan Junior High School	75 Park St	Medford
Tallman, Vernon M. F. and Phyllis House	121 Meadowbrook Rd	Weston
Gillen, Christopher and Annie H. House	171 Cherry St	Newton
Not Named in Database	3-5 Seaver St	Boston
Moore, E. A. House	389 Sumner St	Boston
Not Named in Database	120 Old St	Randolph
Not Named in Database	21 Imrie St	Randolph
Not Named in Database	5 Connolly St	Randolph
Not Named in Database	21 Sunset Dr	Randolph
Not Named in Database	30 Esmond St	Boston
Walter, J. - Bradlee, Roger House	228 Eliot St	Milton
Long, Harry Vinton and Susan Bowditch House II	261 Tappan St	Brookline
Not Named in Database	10 Spooner St	Easton
Not Named in Database	352 Somerville Ave	Somerville
Drummond, James Roscoe and Charlotte House	187 Newton St	Weston
Toohy, William E. and Marguerite J. House	75 Newton St	Weston
Not Named in Database	358-360 Gannett Rd	Scituate
Dunham, Everett N. House	7 Stearns St	Framingham
Isenberg, Louis and Alice Garage	37 Colbourne Cresc	Brookline
Geldert, Alden House	314 Warren St	Boston
Old Colony Railroad Bridge (Milepost #18.84)	Ames St	Brockton
Reed Brothers Tack Factory	155 Crescent St	Brockton
Not Named in Database	84 Monatiquot Ave	Braintree
Not Named in Database	51 West St	Braintree
All Souls Church	196 Elm St	Braintree
Guild, John - Kolloch, Cornelius House	199 East St	Wrentham
Not Named in Database	62 Myrtle St	Millis
Rice, D. House	190 Southville Rd	Southborough
Hogan, M. House	14 Maple St	Hopkinton
Ward, Ephriam Jr. House	201 Parkerville Rd	Southborough
Pierce, H. P. House	84 Oak Hill Rd	Southborough
Winchester House	26 Main St	Southborough
Fay, J. W. House	103 Framingham Rd	Southborough
Temple, Elias House	197 Salem End Rd	Framingham
Edgell Grove Cemetery Planter	53 Grove St	Framingham
Wright, Herbert House	106 Newton St	Marlborough
Not Named in Database	12 Devens St	Marlborough
O'Connell, John Shoe Factory Worker Housing	7 Lambert St	Marlborough
Center School	19 Washington St	Sherborn
Bridge Street Bridge over Charles River	Bridge St	Dover

HISTORIC SITE NAME	ADDRESS	TOWN NAME
Not Named in Database	8 Pleasant St	Natick
Rice, Dea. Edward House	137 Boston Post Rd	Wayland
Chandler, Joseph Jr. House	144 Winter St	Duxbury
Bourne, Dea. Thomas House	69 South St	Foxborough
Walpole Veterans Memorial Boulder	Main St	Walpole
Borderland State Park - Circulation System	Borderland State Pk	Easton
Ponkapoag Schoolhouse #4	2438 Washington St	Canton
Gooch, William House	564 North Main St	Randolph
Not Named in Database	107 Lake Shore Dr	Westwood
Hewins House	715 High St	Dedham
Not Named in Database	126 Chestnut St	Waltham
Music Hall	18 Elm St	Waltham
Graham, E. C. House	8 Wolcott Rd	Brookline
Roughwood - Cox, William House - Lodge	70 Woodland Rd	Brookline
Bacon House	194 Buckminster Rd	Brookline
Smith, Ida B. House	7 Patten St	Boston
Robinson, Samuel House	615-619 Washington St	Brookline
Hazard, D. L. House	29 Eldon St	Boston
Central Avenue Trolley Station	Central Ave	Milton
Saint Brendan Roman Catholic Church	589 Gallivan Blvd	Boston
Murphy, James P. House	39 Bourne St	Boston
Not Named in Database	24 Thwing St	Boston
Clark, William R. Town House	51 Coleman St	Boston
Dyer, Joseph F. House	90 Lake St	Boston
Draper, Charles R. - Greene, Franklin Jr. House	28-30 Lakeville Pl	Boston
Not Named in Database	19-21 Rodman St	Boston
Not Named in Database	129 Babson St	Boston
Ryan, Joseph A. House	59 Corey Rd	Brookline
Jenks, William House	34 Manchester Rd	Brookline
Saint Aidan's Roman Catholic Church	207 Freeman St	Brookline
Institute of Contemporary Art	1175 Soldiers Field Rd	Boston
Emmanuel College - Saint Joseph Hall	264-274 Brookline Ave	Boston
Not Named in Database	3-5 Kenilworth St	Boston
Not Named in Database	308 Commonwealth Ave	Boston
Cushing, T. F. - Endicott House	163-165 Marlborough St	Boston
Not Named in Database	162 West Canton St	Boston
Walsh, John House	122 Prospect St	Somerville
Brackett, S. E. House	63 Columbus Ave	Somerville
Haley, Charles Three Decker	47 Warren Ave	Boston
Leonard, Joseph House	67 Saint James St	Boston
Not Named in Database	25 Pine St	Boston
Williams, Gilbert House	30 Russell St	Boston
Ancient Landmark Building	3 Boylston Pl	Boston
Cox, George D. Row House	1 Worthington St	Boston
McGaw, John Building	128-132 North Washington St	Boston
Bartlett Street Bus Repair Garage	2526 Washington St	Boston
Not Named in Database	312-324 Washington St	Boston
Heath, Dana House	211-213 Endicott St	Boston

HISTORIC SITE NAME	ADDRESS	TOWN NAME
Whiton, Lewis C. House	838 East Broadway	Boston
Fosdick, John House	48 Soley St	Boston
Greenwood, Charles W. House	15 Ferry St	Everett
Boyden Hall	Grove St	Bridgewater
French, Zenas Aaron House	48 Plymouth St	Holbrook
Holbrook, Turner House	26 Wales St	Abington
Holbrook, Dexter House	495 Salem St	Rockland
Not Named in Database	314 Plymouth St	Halifax
Gleason, Charles Leslie and Olive Gertrude Prouty House	96 Broadway	Hanover
Marsh, Edwin W. House	17 Marsh St	Quincy
Whitman, Herbert T. House	87 Merrymount Rd	Quincy
Boston Elevated Railway South Boston Power Station	696 East First St	Boston
Belcher, M. Austin House	162 Bowdoin St	Winthrop
Lincoln, James L. House	305 North St	Hingham
Thaxter, Joseph House	223 North St	Hingham
AF & M Old Colony Lodge	85 Central St	Hingham
Mitchell - Pope House	1 Main St	Hull
Lamere, Robert P. House	231 Forest Ave	Cohasset
Peters - Kendall - Bolles Jelly House	21 Deep Run	Cohasset
Kennedy, F. Brittain House	384 Jerusalem Rd	Cohasset
McAuliffe House	42 Smith Pl	Cohasset
Charlestown Navy Yard - Bldg 32 - Shell House	Navy Yard	Boston
Not Named in Database	42 River Ridge Rd	Wellesley
Clarke, Kenneth House	180 Main St	Kingston
Coleman House	17 Common St	Scituate
Chase, Harry E. House	52 Crooked Ln	Duxbury
Vine Lake Cemetery - Medfield State Hospital Tomb	Main St	Medfield
Prospect Hill Cemetery - Rockholder, Josiah Marker	Auburn Rd	Millis
Not Named in Database	43 Gannett Rd	Scituate
Sachem Rock Farm Wooden Sign	355 Plymouth St	East Bridgewater
Lincoln, Richard N. House	7 Holly Ln	Cohasset
Redmond, Maureen House	541 South Franklin St	Holbrook
Rollins, Elijah - Brynes, Lawrence House	31 Wentworth St	Malden
Not Named in Database	267 Main St	Kingston
Freda, Carl F. House	16 Woodland Dr	Cohasset
Norfolk Town Hill Tablet	Town Hill	Norfolk
Whiton - Sears Double House	10 Gates St	Boston
Greenough, William W. House	56 Temple St	Boston
Swedenborgian Church Rectory	45 Pinckney St	Boston
Tarlinsky, Harris Building	101 Charles St	Boston
New England Confectionery Company Factory	250 Massachusetts Ave	Cambridge
Adams, John G. B. Hospital - Soldiers' Home	86 Crest Ave	Chelsea
Cook, Washington - Brisben, Edwin R. House	215 College Ave	Somerville
Dalton, Charles H. - Goodwin, Maria Town House	18 Brimmer St	Boston
Osgood, Mary Ann Elder - Codman, Margaretta B. Town House	24 Brimmer St	Boston
Driscoll, Jeremiah F. Block	185-187 Highland Ave	Malden
McDonald, Daniel House	66 Lincoln St	Easton
Buckley, Daniel House	20 Lincoln St	Easton

HISTORIC SITE NAME	ADDRESS	TOWN NAME
Not Named in Database	25 Willis Ave	Medford
Stewart, Azuba E. - Blake, Frank E. House	14 Columbus Ave	Easton
Eustis, William Ellery Channing Stable	1421 Canton Ave	Milton
Bradley, Margaret V. House	7 Ledge Way	Cohasset
Plymouth Cordage Company Worker Housing	12-26 North Spooner St	Plymouth
Not Named in Database	115 Hollis Ave	Braintree
Braintree High School	550 Washington St	Braintree
Bartlett, William House	299 Main St	Franklin
McCormick, P. House	6 West Main St	Hopkinton
Phipps, Marcus Chauncy House	57 Hayden Rowe St	Hopkinton
Chestnut Hill Farm Fields, Meadows and Pastures	Chestnut Hill Rd	Southborough
McMaster, H. House - Webster, Dr. House and Office	46 Main St	Southborough
Not Named in Database	102 Newton St	Southborough
Higgins, Samuel House	27 Elm St	Wellesley
Not Named in Database	217 Weston Rd	Wellesley
Smith, Joel House	316 Wellesley St	Weston
Clapp - Cobb House	103 Common St	Walpole
Penderghast, William F. House	98 Walnut St	Norwood
Howard, Milton H. House	54 Howard St	Norwood
Meadow Lea Cranberry Company Building #2	287 Foundry St	Easton
Slocum House	75 Foundry St	Easton
Howard, James M. Double House	50 Turnpike St	Easton
First School Marker	6 Park St	Stoughton
Not Named in Database	25 Ingraham Rd	Wellesley
Not Named in Database	20 Beverly Ln	Westwood
McCabe, George House	80 Clark St	Belmont
East Street Railroad Bridge (Milepost #10.97)	East St	Dedham
Minot, Charles S. House	1016 Brush Hill Rd	Milton
Butler, William E. House	6 Norfolk Rd	Brookline
Not Named in Database	1240 Boylston St	Brookline
Perrin, Lewis House	348 Walnut St	Brookline
Not Named in Database	75 Blake Rd	Brookline
Not Named in Database	6 John A. Andrew St	Boston
Wing, Dr. Benjamin F. House	4 Adelaide St	Boston
Candler, William L. House	99 High St	Brookline
Not Named in Database	43-45 Boylston St	Brookline
Not Named in Database	57 Aspinwall Ave	Brookline
Smeardon House	43 Forest St	Milton
Not Named in Database	24 Briarfield Rd	Milton
Saint Andrew's Commercial Building	43 Walk Hill St	Boston
Not Named in Database	91 Dix St	Boston
Not Named in Database	5 Oakland St	Boston
Not Named in Database	18 Rockville Pk	Boston
Street Clock	Dorchester Ave	Boston
McMorrow, John House	350 Savin Hill Ave	Boston
Snider, Benjamin Building	1822-1824 Beacon St	Brookline
Roddy Hall	60 Birmingham Pkwy	Boston
Chase, Daniel E. House	16 Ivaloo St	Somerville

HISTORIC SITE NAME	ADDRESS	TOWN NAME
Ginn House	80-84 Canal St	Medford
Jenkins, C. E. Row House	506 Commonwealth Ave	Boston
Nason, G. W. Building	11 Durham St	Boston
Dodge and Freeland - Dodge, Helen House	39 Marlborough St	Boston
Not Named in Database	17 Braddock Pk	Boston
Not Named in Database	150-158 Warren St	Boston
Gibson, G. M. House	7 Fairfield St	Boston
First United Methodist Church	1 Summer St	Somerville
Roby, Ebenezer Rowhouse	32 Second St	Cambridge
Klous, Seman Rowhouses	8-16 Cross St East	Somerville
Not Named in Database	8 Ringgold St	Boston
Long, Mary House	72 Seaver St	Boston
Not Named in Database	771 Dorchester Ave	Boston
Jordan - Pope - Bealls - Cotting House	385 Beacon St	Boston
Not Named in Database	17 Bond St	Boston
Pratt, Caleb House	33 Walker St	Boston
Not Named in Database	167-169 Milk St	Boston
Siegel, Peter B. House	13 Snow Hill St	Boston
Harden, Albert House	33 West St	East Bridgewater
Not Named in Database	133 North Franklin St	Holbrook
Arnold, W. Percy House	125 Adams St	Abington
Not Named in Database	41 Pond St	Weymouth
Not Named in Database	150 Pleasant St	Weymouth
Torrey, George House	180 Union St	Weymouth
Wilder, Samuel Jr. House	971 Main St	Hingham
Wilcoxson, Harmon B. House	978 Main St	Hingham
Saint Andrew's Episcopal Church Rectory	288 Washington St	Hanover
Littlefield - Powell House	114 Granite Pl	Milton
Emanuel, Costas G. House	72 Monroe Rd	Quincy
Not Named in Database	79 Eutaw St	Boston
Lewis, Orlando - Wright, William E. House	156 Washington Ave	Winthrop
McNeil - White House	21 Hawthorne Ave	Winthrop
Bandura, Harold S. House	76 Red Gate Ln	Cohasset
Brasill, Clarence Soien House	297 Beechwood St	Cohasset
Lawrence, Josiah Oakes House	76 Summer St	Cohasset
Hubbard, John House	140 Beach St	Cohasset
Bates, George House	25 Border St	Cohasset
Ware House	135 Crafts Rd	Brookline
Ryan, Timothy House	168 Canton Ave	Milton
Delano, Lewis S. House	99 Summer St	Kingston
Robart, Edward A. House	47 Crooked Ln	Duxbury
Rockwell, Maude H. Garage	71 Crowninshield Rd	Brookline
Anderson, Gustaf Adolf Wood Stave Silos	223 River St	West Bridgewater
Litchfield House	23 Grasshopper Ln	Scituate
Not Named in Database	5 Marsh St	Dedham
Fisher - Torry, John Fisher Stable	22 Myrtle St	Norfolk
Turner, Lemuel Barn	242 Pleasant St	Norwell
Howard, T. and H. Three Decker	85 Old Harbor St	Boston

HISTORIC SITE NAME	ADDRESS	TOWN NAME
Guyer House	238 Savin Hill Ave	Boston
Boston Police Station #3 Stables	84 Joy St	Boston
Mason, Jonathan - Parkman, Samuel House	57 Mount Vernon St	Boston
Coolidge, Cornelius - Edward, Henry House	4 Joy St	Boston
Mountfort Chambers	46 Mountfort St	Boston
Forest Hills Cemetery - Lake Hibiscus	95 Forest Hills Ave	Boston
United Church Parsonage	20 Front St	Walpole
Not Named in Database	660 East St	Walpole
Not Named in Database	43 Brook Hill Rd	Milton
Mount Auburn Cemetery - Washington Tower	580 Mount Auburn St	Watertown
Fairview Cemetery - Receiving Tomb	45 Fairview Ave	Boston
Sweetser, Gen. Leroy E. Overpass (East)	Revere Beach Pkwy	Everett
Parkman, Dr. Samuel and Mary E. - Brown, Frank Choteau and Mabel Town House	16 Brimmer St	Boston
Freeland, Charles W. - Dubois, Gilman B. Stable	97 Chestnut St	Boston
Cummings, H. House	26-28 Pauline St	Winthrop
Green, Waldo House	46 Brigham St	Watertown
Not Named in Database	41 Derby St	Somerville
Clark, Frank Lewis House	8 Ashcroft Rd	Sharon
Curry College - Scholars Hall	Brush Hill Rd	Milton
Pondville Cemetery - Pond, Samuel Plot	Everett St	Norfolk
Warner and Childs Division Factory	574 Boston Ave	Medford
Congregational Church Cemetery - Stevens, E. Stone	2 Central St	Wellesley
Not Named in Database	109-111 Charter St	Boston
Not Named in Database	34 Holiday St	Boston
Not Named in Database	40 Franklin St	Wrentham
Green, Luther House	42 Mechanic St	Holliston
Sudbury Dam Laboratory #1	Boston Rd	Southborough
Mattioli, F. J. House	42 East Main St	Southborough
Thomson, D. H. House	Turnpike Rd	Southborough
Spaulding School	58 Crocker St	Mansfield
Foxborough State Hospital - Staff Cottage	Chestnut St	Foxborough
Rising Sun Stove Polish Factory - South Mill	869 Washington St	Canton
Not Named in Database	56-66 Linden St	Wellesley
Livermore - Whidden House	526 Worcester St	Wellesley
Badger - Gebelein House	4 Cliff Rd	Wellesley
Not Named in Database	319 Grove St	Waltham
Olcott, John E. House	35-37 Central St	Waltham
Benton, Col. Everett C. House	207 White St	Belmont
Butler, First Rev. Daniel Grammar School	445 Trapelo Rd	Belmont
Batchelder, J. L. Garage	80 Seaver St	Brookline
Not Named in Database	97 Somerset Rd	Brookline
Not Named in Database	195 Walnut St	Brookline
Not Named in Database	199-201 Boylston St	Brookline
Sanford, D. S. House	48 Allerton St	Brookline
Dooley, James House	540 Brush Hill Rd	Milton
Not Named in Database	44 Charlotte St	Boston
Not Named in Database	24 Marcella St	Boston

HISTORIC SITE NAME	ADDRESS	TOWN NAME
Not Named in Database	14 Irwin Ave	Boston
Lewis, Mark - Kearny, Thomas F. Three-Family House	120 Day St	Boston
Not Named in Database	123 Stoughton St	Boston
Bernard Terrace	33-43 Garrison Rd	Brookline
Morgan, James House	38 York Terr	Brookline
Russell, Edward House	64 Sewall Ave	Brookline
Cable, Hobart M. House	87 Child St	Boston
Lee, Thomas House	153 Brattle St	Cambridge
Not Named in Database	74 Hammond St	Boston
Freeland, Charles - Griswold, A. E. House	120 Marlborough St	Boston
Newcombe, William H. Three-Decker	106 Draper St	Boston
Not Named in Database	570 Warren St	Boston
Not Named in Database	52 Dwight St	Boston
Not Named in Database	12 Dwight St	Boston
Whistler, Francis - Steadman, Josiah Row House	76 Tyler St	Boston
Not Named in Database	92 Beacon St	Boston
Mattapan High Speed Trolley Operator's Lobby	530 River St	Boston
Not Named in Database	98 Cedar St	Boston
Rockland Brewery - Robinson Brewery	55-71 Amory St	Boston
Dinand House	61 Bowdoin Ave	Boston
Byron, Joseph - Maxwell, Lovell House	42 School St	Boston
Not Named in Database	27 Thacher St	Boston
James, George B. House	517 East Broadway	Boston
Bradford, Jeremiah B. House	92 Baldwin St	Boston
Faxon Building	62 Summer St	Boston
Waters, William House	57 Trenton St	Boston
Not Named in Database	38 Beacon St	Chelsea
Fitzgerald Building	16-18 Chelsea St	Everett
East Carver Mill Building	25 Furnace St	Halifax
Lucas, Nathaniel S. House	277 Main St	Plympton
Jacobs, Joshua III House	246 Prospect St	Norwell
Collamore, Benjamin - Stetson, George	727 Main St	Norwell
McKay, Richard House	41-43 Pierce St	Milton
Saint John's Church Rectory	21 Gay St	Quincy
Not Named in Database	199 East St	Weymouth
Russell Box Company Engine House	88 Gerrish Ave	Chelsea
Green, Jeremiah Stable	78 Highland Ave	Winthrop
Hingham Army National Guard Armory Garage	96 Central St	Hingham
Not Named in Database	109 Summer St	Hingham
Not Named in Database	295 Beach St	Hull
Old Oaken Bucket Water Treatment Facility	272 Cushing Hwy	Scituate
Sterling, D. L. House	14 Glines Ave	Weymouth
Not Named in Database	11 Cabot St	Milton
Not Named in Database	12 Byrne Rd	Milton
Miller, Dea. Lewis G. House	43 Cleveland St	Norfolk
Wheeler, Louis W. - Phelps House	44 High St	Norwell
Not Named in Database	150 Grampian Way	Boston
Armstrong, Robert House	155 Savin Hill Ave	Boston

HISTORIC SITE NAME	ADDRESS	TOWN NAME
Morton Street - Segment Two	Morton St	Boston
Cushing, Joseph House	299 Old Oaken Bucket Rd	Norwell
Fairview Cemetery - Flagpole	45 Fairview Ave	Boston
Forbes Lithograph Mfg. Company - Building A	1 Forbes St	Chelsea
Flanders, Charles W. House	21 Wentworth St	Malden
Not Named in Database	259-261 Willis Ave	Medford
Kendall, Henry P. House	1 Bluff Head Cir	Sharon
Felch, Ebenezer - Hammond, Thomas F. House	2 Chrislin Way	Natick
Not Named in Database	78 Phillips St	Boston
Carrington, Sterling R. House	11 Stoneleigh Rd	Watertown
Ames Shovel and Tool Company Tenement #19	9 Picker Ln	Easton
Isabelle, John S. House	25 Wood Way	Cohasset
Central Garage - Qualey, James R. Auto Storage	21 Elm St	Braintree
Not Named in Database	35 Oak St	Franklin
McCarty, Jeremiah House	113 Cottage St	Franklin
Not Named in Database	307 Orchard St	Millis
Winthrop Hotel	73 Hollis St	Framingham
Goodnow - Cutler Caretaker's House	141 Landham Rd	Sudbury
South Schoolhouse - Adams, Hannah School	15 High St	Medfield
Thayer, Richard House	87 South Main St	Randolph
Not Named in Database	155 Cliff Rd	Wellesley
Leonard, Thomas House	1476 Great Plain Ave	Needham
Norfolk County Railroad Bridge over Washington St	Washington St	Westwood
Colburn, Waldo House	29 Church St	Dedham
Avery, Sarah House	797 Highland Ave	Needham
Robbins, Charles W. House	33 Summer St	Weston
Not Named in Database	706 Metropolitan Ave	Boston
Hammon, E. C. House	119 Hyslop Rd	Brookline
Olmsted National Historic Site - Stone Wall	99 Warren St	Brookline
Gilmore, William G. House	356 Arborway	Boston
Not Named in Database	95-97 Boylston St	Brookline
Flagg, Sumner House	32 Allerton St	Brookline
Not Named in Database	29 Whiting St	Boston
Mattapan Bridge	Blue Hill Ave	Boston
Not Named in Database	42 Ocean St	Boston
Wilson, John B. and Charles House	41 Monument Ave	Boston
Not Named in Database	10 Phillip Rd	Belmont
Wadsworth, Peleg Briggs Building	1469 Beacon St	Brookline
Wentworth, Marshall Town House	17 Keswick St	Boston
M. I. T. - President's House	Memorial Dr	Cambridge
Lowell House - Harvard University	10 Holyoke Pl	Cambridge
White, Thomas R. Row House	28 Saint Germain St	Boston
Not Named in Database	51 Greenwich St	Boston
Not Named in Database	16 Sunnyside St	Somerville
East Cambridge Savings Bank	292 Cambridge St	Cambridge
Hadley, G. W. House	139 Perkins St	Somerville
Brighton High School	20 Warren St	Boston
Not Named in Database	443 Shawmut Ave	Boston

HISTORIC SITE NAME	ADDRESS	TOWN NAME
Gardiner - Melvin and Badger Pharmacy Building	37-43 Temple Pl	Boston
New Studio Building, The	104-116 Tremont St	Boston
Not Named in Database	30-32 Lancaster St	Boston
Not Named in Database	30 Battery St	Boston
Edison Electric Illuminating Company Substation	12 Central Ave	Boston
Rice and Hutchins Shoe Company Headquarters	2-14 High St	Boston
Hewitt, E. A. House	39 Pleasant St	Bridgewater
Granger, Dr. Frank C. House	15 Union St	Randolph
Reed, Capt. Thomas House	821 Plymouth St	Abington
Clark, Cordelia M. House	141-143 Thomas Burgin Pkwy	Quincy
Not Named in Database	11 Gilson Rd	Quincy
Not Named in Database	64 Hawthorne St	Weymouth
Not Named in Database	27 School St	Weymouth
Not Named in Database	405-407 Meridian St	Boston
Not Named in Database	141 Eutaw St	Boston
Not Named in Database	12 Essex St	Chelsea
Chelsea Walk	418-420 Broadway	Chelsea
Packard, Angeline House	24 Grove St	Chelsea
Lincoln, Robert W. Currier Shop	3 West St	Hingham
Not Named in Database	11 Green St Ct	Hingham
Litchfield, Joseph House	47 Hill St	Cohasset
Lothrop House	130 Atlantic Ave	Cohasset
Whitcomb, Lawrence Carriage Barn	128 Crafts Rd	Brookline
Charlestown Navy Yard - Building 143 - Chapel	Navy Yard	Boston
Harrington, Andrew House	31-33 Dunbar St	Canton
Fairbank, Charles - Griffin, Noble C. Store	133 Main St	Wayland
Not Named in Database	7 Grasshopper Ln	Scituate
Dalby, James House	59 Grove St	Scituate
Not Named in Database	53 Cliff Rd	Milton
First Parish of Assinippi Church	482 Washington St	Norwell
Grose, Charles House and Shoe Shop	105 High St	Norwell
Not Named in Database	592 River St	Norwell
Not Named in Database	12 Greenfield Ln	Scituate
Not Named in Database	Gates St	Boston
Not Named in Database	12-14 Playstead Rd	Boston
Adams, George - Wilkins, Alfred House	133-135 Charles St	Boston
Parker, George W. House	103 Revere St	Boston
Saint John Chrysostom Roman Catholic Rectory	4740 Washington St	Boston
Camp Gannett Cabin	174 Lakeview St	Sharon
McCanna, John W. House	21 Deborah Sampson St	Sharon
Swedish Methodist Episcopal Church Rectory	166 Granite St	Quincy
Claflin, Alvin House	89 Cordaville Rd	Ashland
Browne, Merrill H. - Fuller, Genevieve M. House	376 Randolph Ave	Milton
Critchett, James O. House	112 Irving St	Watertown
Not Named in Database	25 Phillips St	Boston
Benevides, Manuel House	104 Main St	Plympton
Harding, Louis B. House	145 Woodland Rd	Brookline
Krupp, William House	43 Kensington Cir	Brookline

HISTORIC SITE NAME	ADDRESS	TOWN NAME
Fisher Hill Realty House	266 Fisher Ave	Brookline
Williams, Franklin B. House	393 Heath St	Brookline
McLeod, Colin J. House	13 Jefferson Rd	Brookline
Dwinell-Wright Coffee Importing Company Warehouse	311-319 Summer St	Boston
Tillson, Apollos J. House	22 Franklin St	Arlington
Not Named in Database	32 Orvis Rd	Arlington
Not Named in Database	473-477 Massachusetts Ave	Arlington
Not Named in Database	7 Avon Pl	Arlington
O'Donnell Building	361-371 Moody St	Waltham
Byrd - Lapham House	499 Union St	Marshfield
Not Named in Database	11 Fayette Pl	Newton
Hunter, Mary S. House	53 Pearl St	Newton
Stearns, Walter H. House	18 Nonantum Pl	Newton
Not Named in Database	10 Remick Terr	Newton
Not Named in Database	6-8 Remick Terr	Newton
Holman, Ralph Warriner House	306 Franklin St	Newton
Stanley, Francis E. House	261 Franklin St	Newton
Sudbury Aqueduct Terminal Chamber	100 Beacon St	Newton
Kent, James C. - Murphy, James B. House	32 Chandler St	Newton
Joyce, Patrick House	47 Cook St	Newton
McNamara, Michael - Keating, John House	37 Cook St	Newton
Not Named in Database	65 Clinton St	Newton
Not Named in Database	150-152 River St	Newton
French, William H. House	76 Chestnut St	Newton
Not Named in Database	70 Crescent St	Newton
Carter, Leon - Duckworth, Frederick House	256 Auburndale Ave	Newton
Jordan, Joshua A. House	357 Central St	Newton
Auburndale Congregational Church	64 Hancock St	Newton
Not Named in Database	94 Central St	Newton
Lang, Joseph L. - Wilner, Philip House	175 Auburn St	Newton
Priest, Harry A. House	70 Studio Rd	Newton
Kanzler, William House	93 Manet Rd	Newton
Smith, S. Curtis House	56 Fairmont Ave	Newton
Ritchie, James House #2	10 The Ledges Rd	Newton
Mainland, John Y. House	54 Gray Cliff Rd	Newton
McAdams, William House	1624 Centre St	Newton
Moore, Charles E. House	39 Chester St	Newton
Childs, Mayor Edwin O. House	340 California St	Newton
Bacon, Horace House	1155 Boylston St	Newton
Mary Immaculate of Lourdes Roman Catholic Church	280 Elliot St	Newton
Southwick, Eva A. House	176 Waban Ave	Newton
Not Named in Database	67 Berkeley St	Newton
Not Named in Database	87 Bowdoin St	Newton
Not Named in Database	27 The Ledges Rd	Newton
Simmons, Dr. Channing C. House	539 Hammond St	Newton
Not Named in Database	237-239 Langley Rd	Newton
Not Named in Database	39 Varnick Rd	Newton
Not Named in Database	199 Collins Rd	Newton

HISTORIC SITE NAME	ADDRESS	TOWN NAME
Potter Estate	65-71 Walnut Pk	Newton
McNamara, Timothy Double House	28 School St	Newton
Canfield, Thomas House	20 School St	Newton
Not Named in Database	11 Adams St	Newton
Not Named in Database	35 Melville Ave	Newton
Rice, Abbott B. - Hamilton, William E. House	41-43 Central Ave	Newton
Hallett, H. K. House	69 Lowell Ave	Newton
Not Named in Database	10 Spiers Rd	Newton
Not Named in Database	123 Baldpate Hill Rd	Newton
Not Named in Database	45 Andrew St	Newton
Not Named in Database	130 Andrew St	Newton
Smith, Enoch House	1839 Washington St	Newton
Gay, Levi B. House	303 Franklin St	Newton
Patuto, Pietri House	63 West St	Newton
Murphy House	18-20 Murphy Ct	Newton
Boyton, Benjamin House	1440 Washington St	Newton
Daniels, John A. House	36 Parker St	Newton
Coleman, N. C. House	18 North St	Newton
Fisher, Gurdon R. House	32 Lakewood Rd	Newton
Duncklee, Susanna House	1039 Walnut St	Newton
Not Named in Database	33 Windermere Rd	Newton
O'Malley, Charles House	21 Maila Terr	Newton
Not Named in Database	46 Pine Ridge Rd	Newton
Not Named in Database	23-25 Elm Hill Pk	Boston
Not Named in Database	57 Grove St	Milton
Not Named in Database	11 Winthrop St	Milton
Not Named in Database	9 Callahan Path	Newton
Not Named in Database	279 Hanover St	Boston
Parkway, The	229-231 Columbia Rd	Boston
Mount Auburn Cemetery - Cushman, Charlotte Saunders Obelisk	580 Mount Auburn St	Watertown
Mount Auburn Cemetery - Appleton, Thomas Gold and Nathan Monument	580 Mount Auburn St	Watertown
Not Named in Database	1630 Commonwealth Ave	Boston
Not Named in Database	1620 Commonwealth Ave	Boston
Not Named in Database	15 Huntington Rd	Milton
Not Named in Database	108 Governors Rd	Milton
Not Named in Database	9 Garden St	Milton
Not Named in Database	81 Garden St	Milton
Not Named in Database	41 Rowe St	Milton
Not Named in Database	283 Edge Hill Rd	Milton
Flynn, Thaddeus J. and Mary A. House	100 Edward Foster Rd	Scituate
Winslow Cemetery - Webster, Daniel Tomb	Winslow Cemetery Rd	Marshfield
New England Telephone and Telegraph Company Building	108 Richmond St	Boston
Davenport Mansion - Terrace Gardens	1465 Brush Hill Rd	Milton
Not Named in Database	2 Miller Pk	Boston
Hoyt House	35 Franklin St	Medford
Robinson, Stillman W. House	158 Park St	Medford
Sheperd, Capt. Schuyler House	229 School St	Mansfield

HISTORIC SITE NAME	ADDRESS	TOWN NAME
Merrill, Erlon and Effie House	5 Irving Rd	Weston
Josselyn, Florus and Grace Ella Beene House	3 Pleasant St	Pembroke
Tange, Hans and Christine - Jennings, Levi and Marion House	224 Auburndale Ave	Newton
O'Connell, Michael J. and Mary House	243 Cherry St	Newton
Not Named in Database	30 Barry St	Randolph
Not Named in Database	28 Imrie St	Randolph
Not Named in Database	105 Newbury St	Brockton
Not Named in Database	113 Green St	Brockton
Wood - Wetherbee Garage	37R Schuyler St	Boston
Beebe, F. H. House	63 Beals St	Brookline
Downing House	8 Naples Rd	Brookline
Not Named in Database	30 Spooner St	Easton
Campbell, George L. House	3 Magnolia Pl	Boston
Marguerite, The	3 Driftway	Scituate
Higgins, Peter Row House	33 Dale St	Boston
Bryant, William Cullen House	815 Belmont St	Brockton
Warren Avenue Baptist Church	1179 Warren Ave	Brockton
Baxendale, Thomas Cottage	228 Pleasant St	Brockton
F. W. Woolworth's - Romm's Jewelry Store	156-160 Main St	Brockton
First Parish Congregational Church	24 Pleasant St	Brockton
Old Colony Railroad Bridge (Milepost #20.04)	Brockton Viaduct	Brockton
Saint Margaret of Scotland Catholic Church Hall	891 Montello St	Brockton
Not Named in Database	45 Hobart Terr	Braintree
Alden, Elijah House	58 Purchade	Middleborough
Not Named in Database	854 Washington St	Holliston
Wrentham State School Fair Ground Viewing Stand	Emerald St	Wrentham
Granny's Run Stone Bridge	Granny's Run Brook	Norfolk
Not Named in Database	40 Pleasant St	Hopkinton
Dickson, Brenton H. Jr. Horse Barn	125 Highland St	Weston
Hartshorn House	48 Common St	Walpole
Smith, Charles L. House	108 Vernon St	Norwood
Weatherbee, David F. House	89 Neponset St	Norwood
Rice, Fred B. House, Bakery and Cigar Shop	45 Farm St	Dover
Haskell House	63 Dedham St	Dover
Young, Sarah House	31 Lantern Ln	Wellesley
Not Named in Database	21 Rockridge Rd	Wellesley
Not Named in Database	75 Glenridge Rd	Dedham
Not Named in Database	940 High St	Dedham
Not Named in Database	10-12 Robbins St	Waltham
Saint Patrick's Roman Catholic Church	208 Main St	Watertown
Kelley, Lawrence House	5 Eliot Ave	Brookline
Perkins Estate - Gardeners' Cottage	450 Warren St	Brookline
Fisher Hill Reservoir	Fisher Ave	Brookline
Porder House	306 Buckminster Rd	Brookline
Not Named in Database	39 Greenough St	Brookline
Broadhurst, John T. Row House	21 Wigglesworth St	Boston
Priesing, John W. Multi-Family House	16-18 Creighton St	Boston
Not Named in Database	569-573 Talbot Ave	Boston

HISTORIC SITE NAME	ADDRESS	TOWN NAME
Johnston, David Claypoole and Sarah Murphy - Freeman, Edmond and Lucy House	32 Payson Ave	Boston
Bassett, Joseph Row House	19 Thomas Pk	Boston
Nesson, Israel Building	7 Blackwood St	Boston
White, Thomas R. Row House	15 Saint Germain St	Boston
Wheatland, George - Russell, E. House	371 Marlborough St	Boston
Richardson, J. F. House	363 Marlborough St	Boston
Freeland, Charles House	129 Marlborough St	Boston
Fairborn, T. House	39 Houghton St	Somerville
Wilkins, Albert House	2 Olive Sq	Somerville
Adams, Jabez F. - Atwood, Samuel S. Rowhouse	104 Otis St	Cambridge
Roby, Ebenezer Rowhouse	34 Second St	Cambridge
Not Named in Database	27-29 Thornton St	Boston
New England Organ Company	46 Wareham St	Boston
Not Named in Database	1648 Dorchester Ave	Boston
Scolly Building	30-40 Court St	Boston
Pittsburgh Plate Glass Company Warehouse	42-56 Thomson Pl	Boston
Weld Building	172-180 Federal St	Boston
Sargent, Kilby Commercial Block	125-127 Main St	Everett
Trinity Parish Episcopal Church	Main St	Bridgewater
Carey, Patrick House	74 Pleasant St	Holbrook
Whitman First Congregational Church	519 Washington St	Whitman
Smith, James House	260 Market St	Rockland
Dyer, Asa - Chamberlin, John Jr. House	352 Plymouth St	Abington
Not Named in Database	1024 Front St	Weymouth
Soule, Ebenezer House	17 Mayflower Rd	Plympton
Not Named in Database	914 Circuit St	Hanover
Ahlstrom, Axel G. House	136-140 Glendale Rd	Quincy
Adams Birthplace - Wood Post Fence	135 Adams St	Quincy
Not Named in Database	95 Merrymount Rd	Quincy
Weld School and Graphic Arts Building	97 East Howard St	Quincy
Not Named in Database	27 Bakers Ave	Weymouth
Not Named in Database	17-19 Prospect St	Weymouth
Not Named in Database	15 Shawmut St	Weymouth
Reed, Isaac House	1622 Commercial St	Weymouth
Albee House	73 Eutaw St	Boston
Not Named in Database	51 Undine Ave	Winthrop
Glastonbury Abbey Chapel	16 Hull St	Hingham
Riverside Boat Club	Charles River	Cambridge
Lockart, William L. Company Building	209 O'Brien Hwy	Cambridge
Faunce, W. - Myrick, W. W. Barn	51 Evergreen St	Kingston
Peck, Rev. Charles H. House	2183 Ocean St	Marshfield
Silvester, Thomas House	22 Cornet Stetson Rd	Scituate
East Bridgewater Town Poor Farm Barn	372 Walnut St	East Bridgewater
Not Named in Database	31 Neil St	Marlborough
Not Named in Database	54 Windsor Rd	Milton
Not Named in Database	105 Brook Rd	Milton
Hanley, Charles J. Jr. House	4 Surry Dr	Cohasset

HISTORIC SITE NAME	ADDRESS	TOWN NAME
Not Named in Database	169 Stetson Rd	Norwell
Not Named in Database	63 Thomas Pk	Boston
Bryant, John House	63 Beacon St	Boston
Lander, William - Lovett, Charles W. House	60 Chestnut St	Boston
Ward, Samuel Gray House	20 Louisburg Sq	Boston
Camp Gannett Bathhouse	174 Lakeview St	Sharon
Saint Patrick's Roman Catholic Church Rectory	44 East Central St	Natick
Evergreen Cemetery - Soldiers Monument	2060 Commonwealth Ave	Boston
Not Named in Database	31 Eliot St	Medford
Not Named in Database	34 Shaw St	Weymouth
Greenwood, James House	70 Fountain St	Ashland
Not Named in Database	64 Phillips St	Boston
Jamaica Plain Jehovah's Witnesses Kingdom Hall	236 Chestnut Ave	Boston
Gulbrants, William House	13 Holmes St	Easton
Not Named in Database	Court St	Plymouth
Not Named in Database	1151 Washington St	Braintree
Not Named in Database	114 Hollis Ave	Braintree
Not Named in Database	157 River St	Braintree
Smith, Ernest G. House	116 Hawthorn Rd	Braintree
Not Named in Database	144 Shaw St	Braintree
Thayer, Franklin Dyer House	234 Elm St	Braintree
Logee - Russeque, A. A. House	89 Cottage St	Franklin
Saint Mary's Catholic Church Rectory	8 Church St	Holliston
McKenneley, J. House	22 Walcott St	Hopkinton
Mauro, John House	37 Boston Rd	Southborough
Fay, Lyman - Ward, Edward A. House	34 Fountain St	Ashland
Bridge, Rev. Matthew House	62 Kellog St	Framingham
Bent, Lt. William House	43 Main St	Wayland
Milestone, 1767	Boston Post Rd	Sudbury
White, Simeon House	263 Franklin St	Mansfield
Walpole Schoolhouse	West St	Walpole
Murphy House	248 Washington St	Walpole
French, George M. House	365 North Main St	Randolph
Mann, Seth II House	349 North Main St	Randolph
French, Enoch House	641 North Main St	Randolph
Fisher, Mary Elizabeth Campbell House	524 High St	Westwood
Crane, Joshua - Crane, Walter S. House	32 Farm Ln	Westwood
Not Named in Database	51 Common St	Dedham
Hastings, Josiah House	131 Newton St	Weston
Stanley, Leonard W. House	23-25 Taylor St	Waltham
Not Named in Database	433 Canton St	Westwood
Route 128 Railroad Station	University Ave	Westwood
Sargent, Ignatius Cow Barn	75 Sargent Rd	Brookline
Winkler, Gerald House	38 Cumberland Ave	Brookline
Not Named in Database	91-93 Walnut St	Brookline
Shell Gas Station	164 Harvard St	Brookline
Not Named in Database	185-203 Harvard St	Brookline
Oppenheim, Reba House	352 Kent St	Brookline

HISTORIC SITE NAME	ADDRESS	TOWN NAME
Griggs, Thomas House	17 Atherton Rd	Brookline
Not Named in Database	310 Adams St	Milton
Haffenreffer Brewery - Building B	Germania St	Boston
Varnerin, Antony Duplex	29-31 Townsend St	Boston
Kelley, Timothy - Conway, Thomas Double House	1988-1990 Centre St	Boston
Harvard University Dental School	188 Longwood Ave	Boston
Not Named in Database	5 Alveston St	Boston
Columbia Yacht Club	1825-1829 Columbia Rd	Boston
Howard, Henry House	36 Amory St	Brookline
Not Named in Database	301 Brookline Ave	Cambridge
Peabody, S. Endicott Row House	40 The Fenway	Boston
Not Named in Database	72 Copeland St	Boston
Not Named in Database	1607 Commonwealth Ave	Boston
Farrington, John House	142 Marlborough St	Boston
Binney, G. H. House	275 Marlborough St	Boston
Higginson, H. L. House	8 Fairfield St	Boston
Munroe, Robert House	37 Walnut St	Somerville
Not Named in Database	431 Shawmut Ave	Boston
Vose Piano Factory	1010 Massachusetts Ave	Boston
West Roxbury Trap Rock Company Quarry	10 Grove St	Boston
Burrell, Adoniram Row House	53 M St	Boston
Locke, John Wine Rooms Restaurant	1-2 Winter Pl	Boston
Not Named in Database	361 Bowdoin St	Boston
Harvard Street Baptist Church Granite Entry Blocks	47-49 Harvard St	Boston
Hotel Lenox	Boylston St	Boston
Cox, George D. Row House	5 Worthington St	Boston
Allen Building	9 Linden St	Boston
Taylor, Dolphin D. House	46 Baldwin St	Boston
Boston Automatic Fire Alarm Company Building	55 Batterymarch St	Boston
Not Named in Database	143 Trenton St	Boston
Kelly, Hugh House	295 Bunker Hill St	Boston
Holmes - Folsom House	Plymouth St	Bridgewater
Lincoln School	227 Plymouth St	Holbrook
Not Named in Database	604 East St	Weymouth
Burnham, Lewis Three Decker	221 Lexington St	Boston
Chimney Corner Gift Shop	5-7 Leavitt St	Hingham
Bancroft - Steele House	193 Sohier St	Cohasset
Jacome, Edward House	7 Hill St	Cohasset
Booth, Robert S. Jr. House	30 Joy Pl	Cohasset
Natick Research Laboratories Family Housing	East Militia Heights	Needham
Not Named in Database	10 Ford Pl	Scituate
Not Named in Database	54 Captain Pierce Rd	Scituate
Hunt, Dea. Ebenezer House	175 Front St	Weymouth
Not Named in Database	2 Captain Pierce Rd	Scituate
McIntosh, Charles House	1700 Great Plain Ave	Needham
Blackman, Eugene House	51 Sumner St	Milton
Not Named in Database	29-31 Belvoir Rd	Milton
Sharon's Luncheonette - Sharon Duck Inn	227 Dedham St	Norfolk

HISTORIC SITE NAME	ADDRESS	TOWN NAME
Phillips School	41 Phillips St	Boston
Zieman, Dora Tenement House	81-83 Phillips St	Boston
McClennin, Elizabeth - Marshall, Wyzeman House	29 Pinckney St	Boston
Codman - Mason House	6 Louisburg Sq	Boston
Mitchell, Samuel H. - Dunbar, Loring House	78 Pinckney St	Boston
Arundel, The Apartments	844 Beacon St	Boston
University Hall Apartments	407 Huntington Ave	Boston
Smith, Nathaniel - Whitney, Freeman S. House	67 Summer St	Natick
Mount Auburn Cemetery - Copenhagen, Maria Angel	580 Mount Auburn St	Cambridge
Feenan, Henry House	15 Brookside Pk	Milton
Bjorkland, Arthur E. House	31 Schofield Rd	Cohasset
Spring Brook Cemetery - Mowry, George Monument	Spring St	Mansfield
Eliot, Samuel - Morison, Samuel Eliot House	156 Mount Vernon St	Boston
Hastings, Albert W. House	34 Hubbard St	Malden
Not Named in Database	19 Jaques St	Somerville
Not Named in Database	86 Mount Vernon St	Boston
Not Named in Database	123 Pinckney St	Boston
Hotel Bellevue	435 Columbia Rd	Boston
Runge, Earl Julius House	15 Holmes St	Easton
Dorchester South Burying Ground - Martin Stone	2095 Dorchester Ave	Boston
Harrison, Walter L. House	35 LeMoyné St	Braintree
Not Named in Database	37 Hobart St	Braintree
Not Named in Database	194 Plymouth St	Middleborough
Not Named in Database	999 Washington St	Holliston
Wrentham State School Hen House Foundation	Emerald St	Wrentham
Gilmore's Fuel and Grain Warehouse	26-38B Park St	Medfield
Wilson, Charles B. House	26 East Main St	Southborough
Not Named in Database	8 Bridge St	Marlborough
Temple - Pratt House	43 Ames Pl	Marlborough
Not Named in Database	5 Baker St	Holliston
Not Named in Database	108 School St	Framingham
Winn - Fyffe House - Hunnewell Estate	99 Pond Rd	Wellesley
Union Straw Works Double Worker Housing	32-34 Sherman St	Foxborough
Pratt Elementary School	Community Way	Foxborough
Smith, Henry W. House	638-640 East St	Walpole
Morse House	868-878 Washington St	Norwood
Williams, Seth - Scott, Charles House	37 Highland St	Easton
Not Named in Database	54 Central St	Easton
Not Named in Database	10 Avon Rd	Wellesley
Adams, Horatio House	31 Curve St	Wellesley
Dadmun, Daniel House	229 Washington St	Wellesley
Needham Old Burying Ground	Nehoiden St	Needham
Townsend House	980 Central Ave	Needham
Boston Manufacturing Company Housing	372-378 River St	Waltham
Saint Pius X Roman Catholic Church	101 Wolcott Rd	Milton
Brush Hill School - Lyon, Reuben House	852 Brush Hill Rd	Milton
Munsell, Albert H. House	69 Middlesex Rd	Brookline
Stockbridge, Wales R. House	19 Maida Terr	Boston

HISTORIC SITE NAME	ADDRESS	TOWN NAME
Heffer, Geraldine M. House	674 Newton St	Brookline
Not Named in Database	771 Boylston St	Brookline
Fisher Hill Reservoir Gatehouse	90 Fisher Ave	Brookline
Not Named in Database	200 Durnell Ave	Boston
Evans, Robert D. House	34 Welch Rd	Brookline
Not Named in Database	27 Burroughs St	Boston
Lougee, George H. House	20 Fernwood Rd	Boston
Campbell - Pierce House	103 Canton Ave	Milton
Milton Cemetery - Soldiers' Lot	211 Centre St	Milton
Not Named in Database	10 Milton Hill Rd	Milton
Flanders, Oliver - Casey, John House	285 Edge Hill Rd	Milton
Williams, Horatio House	23 Caldwell St	Boston
Not Named in Database	6 Elder St	Boston
Bancroft, Henry House	28 Brighton St	Boston
Sawyer, William B. House	49 Oak Square Ave	Boston
Tompson, E. W. E. House	12 Kent Sq	Brookline
Keening, Joseph H. House	186 Pleasant St	Brookline
Not Named in Database	17-19 Garden St	Cambridge
Wadleigh, H. W. House	234 Commonwealth Ave	Boston
Not Named in Database	12-20 Perrin St	Boston
Wilson, John B. - Wilson, Charles Town House	3 Cordis St	Boston
Columbus, Christopher Central Catholic High School	21 North Bennet St	Boston
Fabyan, George Conservatory	799 Boylston St	Boston
Gardner, J. L. - Coolidge, T. J. House	184 Beacon St	Boston
Not Named in Database	354 Beacon St	Boston
King, H. P. House	118 Beacon St	Boston
Not Named in Database	1040 River St	Boston
Not Named in Database	153-155 Cedar St	Boston
Not Named in Database	16 Myrtle St	Boston
Rooney, K. A. House	296 Temple St	Boston
Blue Hill Bank Building	1110 Washington St	Boston
Appleton, Samuel Building	1 Liberty Sq	Boston
Gammons, E. B. House	31 Maple Ave	Bridgewater
Belmont Street Bridge over Salisbury Plain River	Belmont St	West Bridgewater
Small Pox Cemetery	Conant St	Bridgewater
Dunbar House	345 Summer St	Bridgewater
Tyler, Joseph L. House	63 Plymouth St	East Bridgewater
Briggs, Nathaniel B. House	275 Market St	Rockland
Not Named in Database	94 Randolph St	Weymouth
Hunt, Gridley House	931 North Union St	Rockland
Perry House	610 East Washington St	Hanson
Not Named in Database	211 Cross St	Hanover
Cardinal Cushing School - Sisters Inn	Washington St	Hanover
Delano, William House	370 River St	Norwell
Litchfield, Jarius House	58 Clapp Rd	Scituate
Adams, Judge Thomas Boylston House	79 Elm St	Quincy
Bennett, Percy E. House	43 Whitney Rd	Quincy
Claflin, R. F. House	106 Greenleaf St	Quincy

HISTORIC SITE NAME	ADDRESS	TOWN NAME
Not Named in Database	159 Washington St	Weymouth
Welding Substation - Pier 3	97 East Howard St	Quincy
Clapp, James H. Boot Factory Double Worker Housing	316-318 Middle St	Weymouth
Fort Andrews Enlisted Mens' Quarters	Peddocks Island	Hull
Whiton, Moses House	409 Main St	Hingham
Derby Academy	34 Main St	Hingham
Not Named in Database	16 1/2 North St	Hingham
Costello, Francis L. House	2 Grace Dr	Cohasset
Curtis, George Stable	600 Jerusalem Rd	Cohasset
Not Named in Database	52 Mordecai Lincoln Rd	Scituate
Burley, Harry B. Jr. House	9 Black Horse Ln	Cohasset
Worrick, Laban - Snow, Samuel House	95 South Main St	Cohasset
Not Named in Database	73 Whitehead Rd	Cohasset
Franklin Railroad Bridge over Attleboro Tracks	Attleboro Railroad	Boston
Hultman Aqueduct	Hultman Aqueduct	Weston
Not Named in Database	102 Washington St	Duxbury
Fish, Capt. Ebenezer Stable	66 Franklin St	Duxbury
Rogers, Marcellus W. House	140 Prospect St	Marshfield
Nickerson, Joseph House	42 Cove St	Duxbury
Not Named in Database	11 Osborne Rd	Brookline
Griffin, Alonzo - Moreau House	13 Dunster Ave	Wayland
Not Named in Database	60 Allerton Rd	Milton
Not Named in Database	42 Norway Rd	Milton
McHugo, Henry House	48-50 Blue Hill Ave	Milton
Abbott, Fred House	12 Austin St	Milton
Churchill, Edna G. House	29 Stanton Rd	Cohasset
Not Named in Database	27 Dean Rd	Weston
Stetson - Ormsby House	44 Thomas Pk	Boston
Appleton, Mary Lekain Gore House	53 Beacon St	Boston
Clark, H. M. House	13 Walnut St	Boston
Blake, John J. - Pettingill, S. S. House	28 High St	Chelsea
Smith, Peter W. House	21 Fisher Rd	Cohasset
Bouve, Thomas Tracy House - Willard, Dr. Robert House and Office	120 Charles St	Boston
Not Named in Database	13 Ellis Ave	Medford
Granite City Garage	6 Revere Rd	Quincy
Brittain, Frederick V. House	8 Crest Rd	Sharon
Gregg, S. Albert House	104 Riverside St	Watertown
Not Named in Database	40 South Russell St	Boston
Williams, George E. House	476 Bay Rd	Easton
Carr, M. W. and Company Factory - Building #7	63 Gorham St	Somerville
French, Asa House	766 Washington St	Braintree
Not Named in Database	28 Pleasant St	Middleborough
Wampum Corner Railroad Station	46 West St	Wrentham
Gay House	16 Phillips St	Medway
Page, Webster Wales - McElroy, Ellen A. House	4 Hayden Rowe St	Hopkinton
McMaster, Harry House	13 Latisquama Rd	Southborough
Cold Spring Mill Complex - Grist Mill	North Mill St	Hopkinton
O'Connell, Daniel F. House	98 Newton St	Marlborough

HISTORIC SITE NAME	ADDRESS	TOWN NAME
Marlboro Electric Light Company Transformer	Florence St	Marlborough
O'Connell, John Shoe Factory Worker Housing	52 Bridge St	Marlborough
Not Named in Database	207 East Main St	Marlborough
Hammond, William House	332 Washington St	Holliston
French, Charles Pump House	137 Western Ave	Sherborn
Fay, Albert Chicken Coop	60 Brush Hill Rd	Sherborn
Bowes, Thomas D. and Catherine House	58 Central St	Framingham
Assington Caretaker's House	172 Forest St	Sherborn
Morse, John U. House	40 West Central St	Natick
Smith, Warren House	144 Beach St	Foxborough
Cottrell, Clement V. - Squires, Joseph House	104 Nichols St	Norwood
Wightman, Henry W. B. - Pratt, Amos House	531 Foundry St	Easton
Not Named in Database	165 Cliff Rd	Wellesley
Not Named in Database	195 Washington St	Westwood
Whiting, Calvin House	978 High St	Dedham
Nims, Arthur B. House	14 Maple Rd	Weston
Not Named in Database	68 Adams St	Waltham
Not Named in Database	83 Beech St	Belmont
Cowles, Edward Enos House	630 Brush Hill Rd	Milton
Macomber, William S. House	8 Florence St	Boston
Mahler House	14 Sumner Rd	Brookline
Rhodes Building	10-11 Harvard Sq	Brookline
Not Named in Database	161 Wachusett St	Boston
Harding - Jackson House	45 Ruggles Ln	Milton
Mulcahy, John J. Ray House	38 Oakview Terr	Boston
Saint Joseph's Roman Catholic Church Rectory	85 Regent St	Boston
Williams, Elizabeth House	63 Summit St	Boston
Wood, William House	77 Perry St	Brookline
Marrett - Ruggles - Fayerweather House	175 Brattle St	Cambridge
Homer - Lovell House	11 Forest St	Cambridge
Wheatland, George House	385 Commonwealth Ave	Boston
Wheatland, George House	362 Marlborough St	Boston
Merrill, Silas House	44 Gloucester St	Boston
Ames, S. T. House	234 Marlborough St	Boston
Not Named in Database	34 Greenwich St	Boston
Not Named in Database	29 Worcester Sq	Boston
Not Named in Database	259 West Newton St	Boston
Massachusetts Institute of Technology Building	30-32 Garrison St	Boston
Wood, Joseph House	26-28 Pinckney St	Somerville
Not Named in Database	31 Hanson St	Boston
Not Named in Database	3 Hanson St	Boston
Not Named in Database	33 Dwight St	Boston
Not Named in Database	13 Dwight St	Boston
Maguire, Thomas F. Apartment House	10 Wait St	Boston
Not Named in Database	103-109 South St	Boston
Sterling Auto Building	7 A St	Boston
Unitarian Church of Our Father	83 Marion St	Boston
Clark, William H. Row House	797 East Broadway	Boston

HISTORIC SITE NAME	ADDRESS	TOWN NAME
Swan House	34 High St	Boston
Not Named in Database	129-131 Trenton St	Boston
Not Named in Database	42 Medford St	Chelsea
Beals, George C. House	South St	Bridgewater
Holbrook, John F. House	36 Summer St	Holbrook
Curtis, Seth House	1305 Main St	Hanover
Torrey House	24 Central St	Norwell
Merritt, George W. House	100 Clapp Rd	Scituate
Veterans Memorial Stadium	100 Southern Artery	Quincy
Not Named in Database	17 Greenleaf St	Quincy
Not Named in Database	41 Norfolk St	Weymouth
Thompson, Samuel House	479 Green St	Weymouth
Dizer, Marshall C. House	623 Broad St	Weymouth
Not Named in Database	269 Meridian St	Boston
Corcoran - Roberts - Loukes House	44 Pleasant St	Winthrop
Carmody, James S. House	15 Forest Notch	Cohasset
Earle, Roland D. House	16 Cedar Ln	Cohasset
Dawes, Capt. Josephus Shed - Ice House	158 Tremont St	Duxbury
Pratt, Capt. William Barn	21 Plymouth St	Middleborough
Not Named in Database	12 Rebecca Rd	Scituate
Katz, Saul House	63 Sumner St	Milton
Not Named in Database	58 Hurlcroft Rd	Milton
Not Named in Database	111 Blue Hills Pkwy	Milton
Duffy, Maurice House	115 Blue Hills Pkwy	Milton
Sachem Rock Farm Well	355 Plymouth St	East Bridgewater
Potolicchio, Joseph L. House	60 Old Pasture Rd	Cohasset
Not Named in Database	18 Rockwood Rd	Norfolk
Groce, Edmund House	45 Propect St	Norwell
Kendall House	112 Victory Rd	Boston
Not Named in Database	26 Caspian Way	Boston
Not Named in Database	7 Evandale Terr	Boston
Tudor Apartments	34 1/2 Beacon St	Boston
Roach, Walter J. House	12 Billings St	Sharon
Lewis, Frederick F. D. House	120 North Main St	Sharon
Not Named in Database	52 West St	Randolph
Chelsea Garden Cemetery - Spooner Ornamental Plot	70 Central Ave	Chelsea
Litchfield, Elijah House	95 Winter St	Norwell
Sousa, Linwood House	135 Norwell Ave	Norwell
Not Named in Database	236 Exchange St	Millis
South Access Ramp System of Broadway Bridge	Revere Beach Pkwy	Revere
Bartlett, Sidney - Sears, J. M. Stable	37-41 Beaver Pl	Boston
Charles Street Garage II	144-162 Charles St	Boston
Simeone Building	27-31 South Main St	Cohasset
Perkins School for the Blind - Lower School	175 North Beacon St	Watertown
Not Named in Database	7 Shaw St	Weymouth
Grout, Royal House	158 East Union St	Ashland
Marshall, Elmer House	51 Summit Ave	Sharon
Capen, Warren House	64 Summit Ave	Sharon

HISTORIC SITE NAME	ADDRESS	TOWN NAME
Not Named in Database	71 Myrtle St	Boston
Not Named in Database	35 Pinckney St	Boston
Men of Kent Cemetery - Barker, Desire Marker	Meeting House Ln	Scituate
Not Named in Database	202 Chestnut Ave	Boston
Johnson, Lars P. House	14 Linden St	Easton
Savarese, Giuseppe and Son Block	380-384 Commercial St	Boston
Perkins, G. Holmes House	265 Goddard Ave	Brookline
Bernard, Arthur House	181 Woodland Rd	Brookline
Howes, Osborne Jr. House	18 Pine Rd	Brookline
Touzian, Mary House	7 Randolph Rd	Brookline
Brown House	153 Crafts Rd	Brookline
Hancock Village Duplex	39-55 Thornton Rd	Brookline
Calabro, John A. House	261 Beechwood St	Cohasset
Bigelow, Albert S. Estate Outbuilding	190 North Main St	Cohasset
Leach, James House	70-72 High St	Newton
Bush, Jotham - Bodge, Samuel G. House	99 Jackson Rd	Newton
Pike, George E. House	80 Gardner St	Newton
Bridges, George M. House	147 Charlesbank Rd	Newton
Stanley, Freelan O. House	165 Hunnewell Ave	Newton
West Parish Burying Ground	River St	Newton
Not Named in Database	4-6 Churchill St	Newton
Quinlan, Martin House	257-259 Pearl St	Newton
Not Named in Database	60 Clinton St	Newton
Not Named in Database	854-856 Watertown St	Newton
Lucas, E.D. House	876 Watertown St	Newton
Not Named in Database	149 Cabot St	Newton
Cooke, A. F. House	20 Turner St	Newton
Tewsbury, William F. House	7 Munroe St	Newton
Curtis - Brewer House	17 Otis St	Newton
Whiston, Edward A. House	101 Highland Ave	Newton
Ross, Henry F. House	10 Clyde St	Newton
Busk, Harriet House	109 Essex Rd	Newton
Marsh, Andrew S. House	226 Park St	Newton
Parsons, Edward F. House	56 Cedar St	Newton
May, William House	112 Gibbs St	Newton
Sampson, Edgar House	271 Lake Ave	Newton
Wade, Margaret House	436 Parker St	Newton
General Electric New American Home	122 Nehoiden Rd	Newton
Not Named in Database	53 Linden St	Newton
Not Named in Database	538-540 Commonwealth Ave	Newton
Not Named in Database	542 Commonwealth Ave	Newton
Not Named in Database	77 Morton St	Newton
Not Named in Database	134 Auburndale Ave	Newton
Not Named in Database	49 Mayflower Rd	Newton
Not Named in Database	9-11 Westchester Rd	Newton
Not Named in Database	20 Bridge St	Newton
Not Named in Database	172 Nevada St	Newton
Oak Hill Park Shopping Center	655-671 Saw Mill Brook Pkwy	Newton

HISTORIC SITE NAME	ADDRESS	TOWN NAME
Not Named in Database	159 Florence St	Newton
Not Named in Database	32 Mosman St	Newton
Not Named in Database	326 Watertown St	Newton
Not Named in Database	9 Adams St	Newton
Not Named in Database	168 Nevada St	Newton
Not Named in Database	6 Thaxter Rd	Newton
Young, Frederick W. House	140 Windermere Rd	Newton
Sisson, Emma House	55 Page Rd	Newton
Gordon, A. L. House	209 Walnut St	Newton
Bassett, Clifton F. House	74 Prescott St	Newton
Not Named in Database	4 Judith Rd	Newton
Not Named in Database	84 Truman Rd	Newton
Not Named in Database	41 Esty Farm Rd	Newton
Not Named in Database	71 Andrew St	Newton
Not Named in Database	51-53 Noble St	Newton
Not Named in Database	16 Lincoln Rd	Newton
Leland, Edward Emerson and Mary Houghton House	333 Otis St	Newton
Chase, Stephen F. House	16 Prescott St	Newton
Banfield, Fred E. House	19 Alden St	Newton
Cozens, William House	61 Chester St	Newton
Goodbar, Lafayette House	614 Walnut St	Newton
Not Named in Database	51 Pine Ridge Rd	Newton
Not Named in Database	25 Sheffield Rd	Newton
Hill Haven	58 Cheney St	Boston
Trinity Episcopal Chapel	Tyler Terr	Newton
Not Named in Database	31 Dyer Ave	Milton
Not Named in Database	74 Meagher Ave	Milton
Not Named in Database	27 Harold St	Milton
Not Named in Database	29 Harold St	Milton
Not Named in Database	56 Winthrop St	Milton
Not Named in Database	406 Hanover St	Boston
Not Named in Database	431 Hanover St	Boston
Stone Mill Company - Storehouse Addition	161-165 Main St	Medway
Stone Mill Company Building #2 - Weave House	161-165 Main St	Medway
MCI Framingham - Guard House	26 Loring Dr	Framingham
Perkins, Charles H. House	47 Lawrence Ave	Boston
Wyman, Herbert House	59-61 Oak St	Milton
Powderly, Thomas House	297 South St	Randolph
Not Named in Database	1634 Commonwealth Ave	Boston
Not Named in Database	205 Edge Hill Rd	Milton
Not Named in Database	109 Governors Rd	Milton
Not Named in Database	7 Rowe St	Milton
Not Named in Database	47 Rowe St	Milton
Flynn, Joseph and Mary House	72 Gilson Rd	Scituate
New England Deaconess Hospital - Maintenance Building	334 Riverway	Boston
Curtis, Frederick and Ann House	115 Winthrop St	Medford
Weed, William Henry Apothecary - Wheeler and Ames Drugstore Building	325 Boston Ave	Medford

HISTORIC SITE NAME	ADDRESS	TOWN NAME
Woodward, Alfred G. House	11 Lauriat Pl	Medford
Brigham, E. Elizabeth - Cheney, Ella House	19 Chester Rd	Belmont
Desnoyers, Hector and Emma Florence House	45 Chester Rd	Belmont
Not Named in Database	184 Webster St	Boston
Not Named in Database	24 Connolly St	Randolph
Endicott, William E. School	206 McLellan St	Boston
Makin, Thomas and Sarah Amanda Lloyd House	57 Cedar St	Framingham
Not Named in Database	310 Eliot St	Milton
Not Named in Database	23 Oak Rd	Milton
Hughes House	72 Georgia St	Boston
Leatherbee, C. W. House	69 Naples Rd	Brookline
Fernald, George M. Apartment Building	638 Washington St	Brookline
Lind, Albert Garage	109 Rawson Rd	Brookline
Not Named in Database	18 Spooner St	Easton
Sturtevant, Martha and Richard Three-Decker	25 Walnut St	Somerville
Not Named in Database	11 Conroy Terr	Scituate
Sherman, Roger House	547 Pleasant St	Canton
White, Frederick O. and Ruth P. House	30 Akron St	Boston
Swedish Evangelical Congregational Church	34 West Nilsson St	Brockton
Emerson, Charles O. House	126 Belmont St	Brockton
Not Named in Database	51-57 Snell St	Brockton
Phipps, S. - Woods, Horace House	294 Hayden Rowe St	Hopkinton
Proctor, Thomas - Brown, Daniel House	36 Common St	Wrentham
Wrentham Town Common	5 Common St	Wrentham
Thayer, Adelbert House - Dean Junior College	96 West Central St	Franklin
Deane House	8 Highland St	Medway
Main Street Bridge over Conrail	Main St	Norfolk
Clough, Dr. Frank House	108 North St	Medfield
Johnson, C. House	14 Pike St	Hopkinton
Parkerville Road Arch Bridge	Parkerville Rd	Southborough
Central Fire Station	151 Main St	Ashland
Johnson, Hon. Byron B. Cottage	31 Valley Rd	Framingham
Bullard, Hiram Blacksmith Shop	60 Brush Hill Rd	Sherborn
Medfield State Hospital - Employee Cottage #1	45 Hospital Rd	Medfield
Natick Episcopal Church	10 Wilson St	Natick
Smith - Gray House	1185 Main St	Walpole
Allen, L. House	136 Peach St	Walpole
Not Named in Database	615 Washington St	Walpole
East Walpole Market	196 Washington St	Walpole
Not Named in Database	433 Center St	Easton
Morse, Neubert House	573 Washington St	Easton
Cobb's Tavern	41 Bay Rd	Sharon
Peterson, William H. House	2173 Washington St	Canton
Bangs, Dea. H. House	565 North Main St	Randolph
Not Named in Database	39 Ingraham Rd	Wellesley
Orvis, Julia House	8 Summit Rd	Wellesley
Not Named in Database	1 Chestnut St	Dover
Dabney, Charles W. Farm - Garage - Studio	206 Grove St	Westwood

HISTORIC SITE NAME	ADDRESS	TOWN NAME
Not Named in Database	34 Fairview St	Westwood
Not Named in Database	10 Townsend St	Waltham
McCarthy, William C. House	67-69 White St	Belmont
Kaplan Block	464-470 Trapelo Rd	Belmont
Warren, Hannah House	28 Eliot St	Brookline
Magavero, George Three Decker	75 Belgrade Ave	Boston
Not Named in Database	27 Bournedale Rd	Boston
Not Named in Database	123 Walnut St	Brookline
Sanford, Arnold B. House	496 Harvard St	Brookline
Dematteo, John House	767 American Legion Hwy	Boston
Page, Charles J. House	260 Amory St	Boston
Not Named in Database	20 Edge Hill St	Boston
Normile, Frank Double Three Decker	128-130 Calumet St	Boston
Broadhurst, John T. Row House	17 Wigglesworth St	Boston
Fifield, John B. M. Town House	2 Laurel St	Boston
Haggerty, Daniel House	24 Evergreen St	Boston
Hitchcock, A. L. Row House	24 Magnolia St	Boston
Puritan Real Estate Trust Apartments	213 Chestnut Hill Ave	Boston
Swan, Emma House	91 Babcock St	Brookline
Harvard Business School - Sherman Hall	Soldiers Field Rd	Boston
Boston Elevated Railway Division 7 Headquarters	112 Mount Auburn St	Cambridge
Frost, Sylvester C. House	308 Lake St	Belmont
Thomas, Washington B. Apartment Building	120 Hemenway St	Boston
McDermott, Andrew Row House	2 Dunmore St	Boston
Not Named in Database	476 Warren St	Boston
Dane Street Bridge over B and M Railroad	Dane St	Somerville
Union Building	16-19 Union Sq	Somerville
Lattimore - Pratt House	20 George St	Somerville
Not Named in Database	67 Appleton St	Boston
Not Named in Database	16 Appleton St	Boston
Carmody, Mary J. Three Decker	177 M St	Boston
Marble Court Passageway - Saint Paul's Episcopal Church Vestry	138 Tremont St	Boston
Not Named in Database	51-53 Bowdoin Ave	Boston
Merrill, Silas House	205 Newbury St	Boston
Not Named in Database	78-80 Commercial St	Boston
South Street Bridge over Town River	South St	West Bridgewater
Boyden, Albert Gardner Memorial Gymnasium	School St	Bridgewater
Not Named in Database	779 Circuit St	Hanover
Chamberlain, Capt. Freedom House	359 West Elm St	Pembroke
Hanover Cemetery	41 Main St	Hanover
U. S. Post Office - Norwell Main Branch	714 Main St	Norwell
James, William House	803 Main St	Norwell
Not Named in Database	51 Essex St	Chelsea
Not Named in Database	119 Hawthorn St	Chelsea
Davis, Samuel House	132 Washington Ave	Winthrop
Wilder, William W. House	42 Lincoln St	Hingham
Lincoln, Job House	33 Lincoln St	Hingham
Bake House, The	40 North St	Hingham

HISTORIC SITE NAME	ADDRESS	TOWN NAME
Turner, Frederick A. House	84 Summer St	Hingham
Maki, Robert N. House	85 Doane St	Cohasset
Prouty, Donald House	9 Red Gate Ln	Cohasset
Reed, Fred L. House	70 Pond St	Cohasset
Holworthy Hall - Harvard University	Harvard Yard	Cambridge
Childs, C. H. House	145 Summer St	Kingston
Loring, John Smith Barn	15 Tide Acres Ln	Duxbury
Weston Worker Housing - Brewster, J. House	195 Powder Point Ave	Duxbury
Lupien Cottage	Parkland Dr	Wayland
Pratt, Paul W. House	301 Clapp Rd	Scituate
Harris, Charles W. House	317 Old Oaken Bucket Rd	Scituate
Not Named in Database	67 Standish Rd	Milton
Washington Street Bridge over B & M Railroad	Washington St	Somerville
Our Lady Of Mercy Catholic Church Parish Center	23 Oakley St	Belmont
Romosky, Anna House	8 National St	Boston
Not Named in Database	29 Grampian Way	Boston
Fuller, Hoyt B. Apartment Building	101 Mount Vernon St	Boston
Saint Joseph Home for the Aged Addition	424 Dudley St	Boston
New England Confectionary Company	5 Necco Ct	Boston
Protectors of the American Way	Washington St	Norwood
Hull Shore Drive	Hull Shore Dr	Hull
Richards, P. House	65 Front St	Weymouth
Conant, Philip Crane House	166 Main St	Easton
Moore, Patrick Barn	15RR Mechanic St	Easton
Warren Telechron Company Building #2	200 Homer Ave	Ashland
Vahey, Patrick House	11-13 Ladd St	Watertown
Not Named in Database	33 West Cedar St	Boston
Marshall, John Brown Structure	247 Elm St	Easton
Hutchinson Bros. Furniture Factory Worker Housing	341-345 Gallivan Blvd	Boston
Plymouth Cordage Company Worker Housing	109-115 Forest Ave Extension	Plymouth
Plymouth Cordage Company Worker Housing	9-15 Seaview St	Plymouth
Cataldo, A. J. Building	7-13 East Central St	Franklin
U. S. Post Office - Medfield Main Branch	21 North St	Medfield
Wheelock, Levi C. House	84 West Main St	Hopkinton
Doughboy Monument	Main St	Hopkinton
Not Named in Database	115 Fairmount St	Marlborough
McIntyre, William W. Rental House	16 McIntyre Ct	Marlborough
Pousland, Capt. Edward House	43 Cochituate Rd	Wayland
Dickson, Brenton H. Jr. Chicken Coop	125 Highland St	Weston
Not Named in Database	93 Mill St	Foxborough
Norton Schoolhouse	283 Plain St	Norton
Borderland State Park - Leach Pond	Borderland State Pk	Sharon
Cheney, John House	1 Pegan Ln	Dover
Not Named in Database	67 Abbott Rd	Wellesley
Rice, George Tilly Jr. Caretaker's House	76 Thatcher St	Westwood
Doublet Hill	42 Newton St	Weston
Baker, Charles Property	119-121 Adams St	Waltham
Not Named in Database	10-12 Holden Rd	Belmont

HISTORIC SITE NAME	ADDRESS	TOWN NAME
Widow Perry Cottage	7 Alexander Ave	Belmont
Minot, George R. House	71 Sears Rd	Brookline
Not Named in Database	4 Willoughby Rd	Milton
Hughes, Sarah Forbes Coachman House	153 Randolph Ave	Milton
Richmond, Carleton House	291 Adams St	Milton
Not Named in Database	306 Adams St	Milton
Turrell, E. M. House	12 Westminster Ave	Boston
Cox, George D. Row House	1 Wigglesworth St	Boston
Broadhurst, John T. Row House	19 Wigglesworth St	Boston
Not Named in Database	17 Linwood St	Boston
Not Named in Database	119-125 Blue Hill Ave	Boston
Mattapan Square Railroad Station	1672 Blue Hill Ave	Boston
Atwood, Isaac House	3 Evergreen St	Boston
Aspro Brothers Stable	70 Kemble St	Boston
Wilson, John B. House	49 Monument Ave	Boston
McCathy, Timothy Three Decker	11 Turner St	Boston
Bacall, Charles H. House	155 Kilsyth Rd	Boston
Not Named in Database	61 Marlboro St	Belmont
Donahoe, Christopher P. House	90-92 Toxteth St	Brookline
Not Named in Database	40 Eliot St	Boston
Wood, B. F. Wood Music Company Building	88 Saint Stephen St	Boston
Wheelock, A. A. House	232 Commonwealth Ave	Boston
Not Named in Database	37 Greenwich Ct	Boston
Wheeler, Morris Apartment House	69 South Huntington Ave	Boston
Not Named in Database	503-505 Medford St	Somerville
Boston Army Supply Base - Building 17	7 Channel St	Boston
Donahue, Nora Three-Decker	40 Church St	Boston
Wilson, Joseph F. Row House	793 East Fourth St	Boston
Russell, Sheppard Row House	356 K St	Boston
Glover, Alexander House	32 East St	Boston
Vinal, W. D. - Wheatland, George Jr. Row House	830 Beacon St	Boston
Wentworth Building	90-100 Chauncy St	Boston
Monks Building - National Shawmut Bank Building	33-59 Congress St	Boston
Roslindale Branch Public Library	4246 Washington St	Boston
Taylor, Dolphin D. House	50 Baldwin St	Boston
Sleeper, Jacob Building	71-73 Summer St	Boston
Foster, F. A. Dry Goods - Puritan Drapery Fabrics	322-330 Summer St	Boston
South Postal Station	739-745 Atlantic Ave	Boston
Hano, Samuel Company Worker Housing	2-4 Hano St	Boston
Mansfield, John - Hollaron, John House	21 Sheafe St	Boston
Winthrop School	110 Bunker Hill St	Boston
Ames, Oliver - Mitchell, Asa House	171 West St	East Bridgewater
Millet, Frank David Painting Studio	54 Plymouth St	East Bridgewater
Thomas, Edward House	324 Holmes St	Hanson
Camp Kiwanee Pavilion	1 Camp Kiwanee Rd	Hanson
Absaloms Rock	72 Great Rock Rd	Hanover
Marden, Shadrach S. House	156 Middle St	Weymouth
Not Named in Database	791 Broad St	Weymouth

HISTORIC SITE NAME	ADDRESS	TOWN NAME
Not Named in Database	998 Commercial St	Weymouth
Not Named in Database	14 Wingate Rd	Weymouth
Not Named in Database	40 Addington Cir	Weymouth
Russell, Leon B. House	598 Main St	Hingham
Overton, Francis House	191 North St	Hingham
Joy, Ruth House	48 Main St	Hingham
Not Named in Database	86 Atlantic Ave	Hull
Keating, Thomas House	114 Pleasant St	Cohasset
Winsor, Sampson House	22 Winsor St	Duxbury
Not Named in Database	11 Long Point Ln	Duxbury
Not Named in Database	71 Country Way	Scituate
Little, Thomas House	58 Summer St	Marshfield
Sumner, Larra W. House	126 Chapman St	Canton
Newcomb, Thomas J. House	1 Captain Pierce Rd	Scituate
Pratt, Addison H. House	150 Booth Hill Rd	Scituate
Not Named in Database	19 Marsh St	Dedham
Palmer, Anthony B. - McCarthy, James F. House	84 Russell St	Malden
Not Named in Database	13 Barstow Ave	Norwell
Bates, Joshua S. House	152 High St	Norwell
Frass, E. E. Barn	17 Stetson Rd	Norwell
Corthell, Fred L. House	123 Leavitt St	Hingham
The Volunteer of 1861	East St	Sharon
Not Named in Database	68 Thomas Pk	Boston
Not Named in Database	3 Castlerock St	Boston
Shelton, Philo S. Jr. House	37 Chestnut St	Boston
Merrill, James C. - Beck, James House	42 Chestnut St	Boston
Covel Row House - Commonwealth Avenue Hospital	617 Commonwealth Ave	Boston
Boston Buick Company Garage	278 Babcock St	Boston
Camp Wonderland Amphitheater	186 Massapoag Ave	Sharon
Dean, Charles W. Shoe Factory Annex	54 North Main St	Natick
Makatzky, Samuel Garage	19 Clark Ave	Chelsea
Jenkins, Solon House	180 Central St	Norwell
Not Named in Database	5 Norman Todd Ln	Cohasset
Baxter, William Wild House	16 Mechanic St	Quincy
Old Village Cemetery Maintenance Garage	339 Washington St	Weymouth
Rozzi, Fabio House	8-10 Ladd St	Watertown
Not Named in Database	41 Irving St	Boston
Bisbee, Noah House Barn	8 Elm St	Plympton
Cardinal Cushing Center - Recycling Center	Washington St	Hanover
Creed, Annie B. House	50 Astoria St	Boston
Jones, Elija House	289 Pond St	Braintree
Reynolds, Carrie - Cleaves, Eugene T. House	21 Ash St	Braintree
Not Named in Database	275 Elm St	Braintree
Hill, Timothy House	68 West St	Medway
Slocumb House	20 Milford St	Medway
Thayer, D. House	121 Union St	Franklin
Hunt, J. E. House	15 Lincoln St	Medway
Not Named in Database	3 Park St	Southborough

HISTORIC SITE NAME	ADDRESS	TOWN NAME
Everit, R. M. House	72 Grant St	Framingham
Capen, Charles House	655 Belknap Rd	Framingham
Not Named in Database	117 Warren Ave	Marlborough
Bosworth, William Post 237	Maple St	Sherborn
Sawin Academy - Dowse High School Marker	Sanger St	Sherborn
Lundin, Olaf Shed	49 South Main St	Sherborn
Felch, Oliver House	314 North Main St	Natick
Not Named in Database	84 Abbott Rd	Wellesley
Browne, Theodore L. - Whitney, William M. House	207-213 Garden St	Needham
Not Named in Database	49 Buckmaster Rd	Westwood
I-95 Southbound Bridge over Route 135	I-95	Dedham
Needham Branch Railroad Bridge over Chestnut St	Chestnut St	Needham
Rand, Willard House	233 Ash St	Weston
Not Named in Database	25 Dumbarton Rd	Belmont
Lally, John House	314 Clyde St	Brookline
Not Named in Database	65 Southbourne Rd	Boston
Norman Court	217-221 Harvard St	Brookline
Crowley, Daniel Apartment Building	5 Saint Albans Rd	Boston
Not Named in Database	95 Moreland St	Boston
Oak Square School	35 Nonantum St	Boston
Not Named in Database	1 Hillside Terr	Belmont
Not Named in Database	28 Ashford St	Boston
Tucker, Harriet L. House	198 Babcock St	Brookline
Not Named in Database	83 West Brookline St	Boston
Graham Paige Auto Company	1065-1075 Commonwealth Ave	Boston
Boston College Station	Commonwealth Ave	Boston
Burnham, J. A. House	57 Commonwealth Ave	Boston
Not Named in Database	615 Warren St	Boston
Gerrish, George W. Double House	30-32 Newton St	Boston
Webcowit Club	64 Mount Vernon St	Somerville
Not Named in Database	34 Clarendon St	Boston
Not Named in Database	12 Columbus Sq	Boston
Salvation Army Divisional Headquarters	187 Columbus Ave	Boston
Walker, George Three-Decker	1045 Dorchester Ave	Boston
Walker, Grant House	158 Beacon St	Boston
Senate Reception Room	Beacon St	Boston
Willard, Zabdiel A. Building	39-41 Kingston St	Boston
Not Named in Database	21-23 Winthrop St	Boston
Town Hill - Harvard Grammar School House	47 Harvard St	Boston
Snider and Druker Building	14-20 Oliver St	Boston
San Calogero di Sciacca Society Building	290 North St	Boston
Douglass, A. - Keene, Simeon S. House	100 West St	East Bridgewater
Not Named in Database	1194 Broadway	Hanover
Saint Ann's Roman Catholic Church	755 Hancock St	Quincy
Not Named in Database	32-34 Baxter St	Quincy
Administration Building	97 East Howard St	Quincy
Not Named in Database	1010 Commercial St	Weymouth
Not Named in Database	19 Myrtle St	Weymouth

HISTORIC SITE NAME	ADDRESS	TOWN NAME
Not Named in Database	75 High St	Weymouth
Not Named in Database	102 High St	Weymouth
Boston Army Supply Base - Parking Garage	Dry Dock Ave	Boston
Nickerson House	73 Pearl St	Chelsea
Hart, John House	592 Main St	Hingham
Not Named in Database	35 Hersey St	Hingham
Not Named in Database	10 Thayer St	Hingham
Palmer, Ebenezer House	29 Green St	Hingham
Glastonbury Abbey - Saint Benedict Statue	16 Hull St	Hingham
Setteducato, Nicholas M. House	37 Norman Todd Rd	Cohasset
Pratt, Stanley House	109 Beechwood St	Cohasset
Nichols, Caleb House	171 South Main St	Cohasset
Barker, Aretas O. House	31 Atlantic Ave	Cohasset
Tower Brothers and Company Lumber Mill	82 Border St	Cohasset
I-495 Bridge over Route 135	I-495	Hopkinton
Dewey House	27 Crafts Rd	Brookline
Harvard University - 1908 Gate	Harvard Yard	Cambridge
Cook, Henry T. House	178 Indian Pond Rd	Kingston
Duffy, Arthur J. Quonset Hut	24 White St	Duxbury
Peterson, Martin House	254 Elm St	Duxbury
Fuller Brook Park - Caroline Brook	Caroline Brook	Wellesley
Not Named in Database	67 Florence St	Marlborough
Thompson, Philander Silos	121 Thompson St	Middleborough
Merritt, Asa A. House	12 Mitchell Ln	Scituate
Not Named in Database	288 Reedsdale Rd	Milton
Not Named in Database	17 Heritage Ln	Milton
Not Named in Database	32 Columbine Rd	Milton
Not Named in Database	96 Brook Rd	Milton
Holmes, Joseph Ship Yard	55 Landing Rd	Kingston
Stetson, Alpheus M. House	12 Dixfield St	Boston
Shapleigh, S. M. Row House	906 Beacon St	Boston
Vinal, W. D. Rowhouse	11 Buswell St	Boston
Camp Gannett Cabin	174 Lakeview St	Sharon
Winslow, Walter W. Badger Autos	47 Summer St	Natick
Pinkham, James H. House	80 Central St	Norwell
South Shore Railroad Electrical Shed	Commercial St	Weymouth
Fairview Cemetery	45 Fairview Ave	Dedham
Whittemore, Henry - Rollins, Dr. William Herbert House	112 Charles St	Boston
Not Named in Database	80 Russell Ave	Watertown
Mahony, Frederick J. House	4 Otis Ave	Cohasset
Not Named in Database	11 Bluff Head Rd	Sharon
Sundberg, Charles - Packard, Elizabeth F. House	13 Canton St	Easton
Harvey, Cornelius House	88 North Main St	Easton
Connelly, C. J. Two-Family House	58 Fenwood Rd	Boston
Hurley, Patrick J. House	6 Ledge Way	Cohasset
Plymouth Cordage Company Double Worker Housing	17-19 Spooner St	Plymouth
Not Named in Database	Fort Standish Ave	Plymouth
Metcalf House	5 Highland St	Medway

HISTORIC SITE NAME	ADDRESS	TOWN NAME
Bullard House	45 Lincoln St	Medway
Watkins, Moses - Marshall, Sylvester House	274 Ash St	Hopkinton
Central Cemetery	South Main St	Sherborn
Weatherbee, Chamberlain House	28 Everett St	Sherborn
McMenamy, Frank House	46 Williams St	Easton
Not Named in Database	44 Central St	Easton
Thayer, Shadrach - Thayer, James M. House	440 North Main St	Randolph
Not Named in Database	39 Abbott Rd	Wellesley
Not Named in Database	56 Oak St	Wellesley
Not Named in Database	27 Rice St	Wellesley
Not Named in Database	165 Orchard Ave	Weston
Mills, Davis Kendrick House	1001 Central Ave	Needham
Seaverns, Manley House	119 Park Rd	Weston
Not Named in Database	58 Hillcrest Rd	Belmont
I-95 Bridge over Access Road	I-95	Dedham
Route 128 Southbound Bridge over Neponset River	Rt 128	Canton
Tilden, Effie House	31 Brush Hill Ln	Milton
Not Named in Database	1234A Boylston St	Brookline
Boylston's Restaurant	1265 Boylston St	Brookline
Jones, J. M. House	19 Braemore Rd	Boston
Bennett, Samuel C. House	7 Oakland Rd	Brookline
Runkle, John D. House	84 High St	Brookline
Not Named in Database	20 Ridge Rd	Milton
Hall, Joseph - Bush, George House	173 Adams St	Milton
Watson, Robert A. Apartment House	9 Codman Pk	Boston
Not Named in Database	64 Lambert Ave	Boston
Wax, Newman and Rosalie House	36 Gaston St	Boston
Hagan - Procher Company Three-Decker	56 Everton St	Boston
Thompson, Asa House	130 Babson St	Boston
Not Named in Database	10 Monument Sq	Boston
Not Named in Database	50 Oliver St	Belmont
Pierce, S. S. Store	1324-1334 Beacon St	Brookline
Merrill, Luther Building	1018 Beacon St	Brookline
Thayer Building I	722-724 Massachusetts Ave	Cambridge
Strathcona-on-the-Charles	992-993 Memorial Dr	Cambridge
Winthrop Street Retaining Wall	98 Winthrop St	Cambridge
Not Named in Database	12-16 Brattle St	Cambridge
Austin Hall	Harvard University	Cambridge
Gore Hall - Harvard University	960 Memorial Dr	Cambridge
Not Named in Database	70-82 Bragdon St	Boston
Wheatland, George House	427 Marlborough St	Boston
Not Named in Database	87 Draper St	Boston
Wells, John Row House	6 Johnny Ct	Boston
Quincy School - Manual Training School	84 Tyler St	Boston
Sullivan, William - Sargent, Henry Jackson House	73 Beacon St	Boston
Not Named in Database	19 Mount Vernon St	Boston
Not Named in Database	39 School St	Boston
Ames Building, The	1 Court St	Boston

HISTORIC SITE NAME	ADDRESS	TOWN NAME
Not Named in Database	30 Union Pk	Boston
Brighton Medical Building	418 Washington St	Boston
Boston Wharf Company Paint and Varnish Warehouse	19-23 Thomson Pl	Boston
Dalton Building - Walworth Building	126-138 High St	Boston
Stark, Hannah Row House	102 I St	Boston
Not Named in Database	132 Fulton St	Boston
Not Named in Database	169 Trenton St	Boston
Not Named in Database	33-35 Austin St	Boston
Clark, Daniel House	170 South Franklin St	Holbrook
Not Named in Database	Upland Rd	Plympton
Severance - Tarbox House	6 Washington St	Milton
Not Named in Database	55-57 Bedford St	Quincy
Emery, Walter House	36 Glendale Rd	Quincy
Not Named in Database	51 Merrymount Rd	Quincy
Quincy Point Congregational Church	444 Washington St	Quincy
Pierce, David J. Garage	87 Webb St	Weymouth
Miscellaneous Storage Building	97 East Howard St	Quincy
Standish, Myles Hotel	Bay State Rd	Boston
Not Named in Database	27 Monmouth St	Boston
Captian's Row	96 Marginal St	Chelsea
Russell Box Company - Chelsea Carton Company	88 Gerrish Ave	Chelsea
Levine, Donald House	10 Beach Rd	Winthrop
Pebbles, Riley House	33 Summit Ave	Hull
Morris, Elizabeth C. House	29 Oak St	Cohasset
Bailey, Lydia House	19 Booth Hill Rd	Scituate
Hamann, William P. House	69 Jerusalem Rd	Cohasset
Natick Research Laboratories Family Housing	East Militia Heights	Needham
Not Named in Database	17 Winsor St	Duxbury
Oakman, Hiram House	785 Union St	Marshfield
Howland, Arthur House	127 South River St	Marshfield
Scituate Baptist Parsonage	667 Country Way	Scituate
Not Named in Database	646 Country Way	Scituate
Paulding, Henry House	66 Cove St	Duxbury
Hatten, Thomas Garage	112 Fuller St	Brookline
DeMello, Francis J. House	50 Clapp Rd	Scituate
Not Named in Database	24 Belvoir Rd	Milton
Elm Park	305 Washington St	Wellesley
Not Named in Database	85 Plymouth Ave	Milton
Denton, S. F. House	64 Ox Bow Rd	Weston
Sears, I. House	24 Bowker St	Norwell
Stratton, Henry B. - Roche House	18 National St	Boston
Not Named in Database	10 Mill St	Boston
Not Named in Database	112 Liberty St	Randolph
Fresh Pond Parkway - New Street Rotary	Fresh Pond Pkwy	Cambridge
Jones, William Preble House	13 Maple Ave	Somerville
Charles River Reservation - Nonantum Road	Nonantum Rd	Watertown
Travers, Francis James House	34 Sheridan St	Easton
Not Named in Database	33 Garden St	Boston

HISTORIC SITE NAME	ADDRESS	TOWN NAME
Johnson House	21-25 Chester St	Watertown
Niklason, Andrew J. - Christensen, Anton House	20 Holmes St	Easton
Pondville Cemetery - Man, Josiah Stone	Everett St	Norfolk
Clark, Eugene L. Barn	159 High St	Ashland
Spillane, J. C. Two-Family House	55 Fenwood Rd	Boston
Plymouth Cordage Company Double Worker Housing	2-4 Spooner St	Plymouth
Allen, William H. House	366 Washington St	Canton
Not Named in Database	59 Denny Rd	Brookline
Steingberg House	174 Laurel Rd	Brookline
Binnion, Katherine L. House	482 King St	Cohasset
Bacon, Maj. Henry J. House	29 Avon Pl	Arlington
Wyman, Daniel House	129 Lake St	Arlington
Central Fire Station	1 Monument Pk	Arlington
Arlington Grand Army of the Republic Hall	370 Massachusetts Ave	Arlington
Lexington Railroad Bridge over Whittemore Street	Whittemore St	Arlington
Ware Paper Mill	2276 Washington St	Newton
McNeill, Hugh - Estabrook, Edward L. House	17 Emerson St	Newton
Farquhar, Samuel House	72 Pearl St	Newton
Not Named in Database	68 Charlesbank Rd	Newton
Mahan, Terrence House	103 Adams St	Newton
Darby Mills Company Worker Housing	328 California St	Newton
Mahan, Simon House	111-113 Adams St	Newton
Gavin, Jennie House	261-263 Pearl St	Newton
Lucey, Michael C. House	22-24 Middle St	Newton
Kivell, Michael House	114-116 West St	Newton
Barthelmes, George F. House	13-15 West St	Newton
Farrell, John F. House	83-85 West St	Newton
Not Named in Database	61-63 Lincoln Rd	Newton
Wiswall, Edmond T. House	37-39 Parsons St	Newton
Tufts, Gardner House	15 Davis Ave	Newton
Not Named in Database	18 Winona St	Newton
Not Named in Database	19 Woodbine St	Newton
Davis, Walker J. House	32 Woodland Rd	Newton
Blodgett, George F. House	407 Central St	Newton
Lind, Charles L. House	83 Page Rd	Newton
Hawley, William F. House	12 Page Rd	Newton
Ross, Henry F. House	14 Clyde St	Newton
Winslow, Andrew N. House	340 Hammond St	Newton
Connell, William House	1058 Beacon St	Newton
Not Named in Database	30-32 Chesley Rd	Newton
Not Named in Database	48 Chestnut Terr	Newton
Fitz, Francis House	98 Homer St	Newton
Crane, Moses G. House	11 Hyde St	Newton
Not Named in Database	67 Grove Hill Ave	Newton
Not Named in Database	200 Dudley Rd	Newton
Sawyer, C. A. House	16 Pilgrim Rd	Newton
Saint Bernard Roman Catholic Parochial School	1505 Washington St	Newton
Mann, Albert House	45 Sewall St	Newton

HISTORIC SITE NAME	ADDRESS	TOWN NAME
Not Named in Database	20 Shawmut Pk	Newton
Not Named in Database	63A Herrick Rd	Newton
Not Named in Database	261 Commonwealth Ave	Newton
Not Named in Database	811 Commonwealth Ave	Newton
Not Named in Database	87 Hobart Rd	Newton
Not Named in Database	64 Sumner St	Newton
Not Named in Database	33 Lawrence Rd	Newton
Not Named in Database	21 Sagamore Rd	Newton
Not Named in Database	37 Ashmont Rd	Newton
McNamara, Timothy and Jeremiah House	24 School St	Newton
Perry, Stephen House	54 William St	Newton
Not Named in Database	38 Colonial Ave	Newton
Quilty, Arthur E. House	61 Hancock St	Newton
Not Named in Database	9 Bontempo Rd	Newton
Hagopian Store	1209-1213 Chestnut St	Newton
Stuart Block	821-835 Beacon St	Newton
Not Named in Database	319 Watertown St	Newton
Not Named in Database	49-51 Falmouth Rd	Newton
Not Named in Database	115 Mandalay Rd	Newton
Not Named in Database	189 Jackson Rd	Newton
Not Named in Database	141 Spiers Rd	Newton
Not Named in Database	109 Wiswall Rd	Newton
Not Named in Database	64 Selwyn Rd	Newton
Not Named in Database	11 Bencliffe Cir	Newton
Not Named in Database	30 Bothfeld Rd	Newton
Clark, Charles P. House Kitchen Ell	83 Pleasant St	Newton
Eldern, George H. House	19-21 Davis St	Newton
Metcalf, Franklin Watts House	80 Webster Pk	Newton
Brown, Dr. Joel H. - Allen, Joseph A. House	89 Elm St	Newton
Not Named in Database	26 Maple Terr	Newton
Barker, Sewall F. House	55 Aspen Ave	Newton
Fitzgerald, Elizabeth House	22 North St	Newton
Perry, Frederick C. House	430 Walnut St	Newton
Not Named in Database	58 Dyer Ave	Milton
Not Named in Database	14 Houston Ave	Milton
Cochituate Ventilator	Waban Rd	Newton
Not Named in Database	67-69 Prince St	Boston
Not Named in Database	135 Salem St	Boston
Not Named in Database	19 Sheafe St	Boston
Murray - Jones, Elisha - Brummell, Abner H. House	535 Brook St	Framingham
Mount Auburn Cemetery - Wigglesworth, Mary Monument	580 Mount Auburn St	Watertown
International Harvester New England Branch Headquarters and Motor Truck Showroom	61 North Beacon St	Boston
Hully, Margaret M. Three Decker	13-15 Crawford St	Boston
Not Named in Database	24 Intervale St	Boston
Lyon, Rev. Walter K. Memorial Housing Development for the Elderly - Building C	1 Elderly Dr	Randolph
Everett, G. H. Garage	266 Chestnut Hill Ave	Boston

HISTORIC SITE NAME	ADDRESS	TOWN NAME
Not Named in Database	37 Governor Belcher Ln	Milton
Not Named in Database	3 Governors Rd	Milton
Not Named in Database	64 Garden St	Milton
Not Named in Database	14 Peggotty Beach Rd	Scituate
Bergman - Burrows Block	535-545 Dudley St	Boston
Island Grove Park - Pine Grove	Park Ave	Abington
Jones, Maria House	3 Lamson St	Boston
Not Named in Database	349 Sumner St	Boston
Thacher, E. N. Double House	162 Webster St	Boston
First Parish Church Sewing Circle	110 Center St	Pembroke
Not Named in Database	9 Crawford St	Randolph
Not Named in Database	1 Sunset Dr	Randolph
Not Named in Database	25-25A Charlotte St	Boston
Not Named in Database	103 Green St	Brockton
Not Named in Database	18 Cottage St	Brockton
Power, Edward J. House	3 Avalon Rd	Milton
Corner, Edward House	250 Eliot St	Milton
Allbright, Clifford J. House	17 Spafford Rd	Milton
Unitarian First Parish Hall	1508 Washington St	Canton
Kickham, Dr. Charles J. House	91 Crowninshield Rd	Brookline
Edwards, Henry W. and Margaret House	98 Addington Rd	Brookline
Connolly, Annie Building	361 Somerville Ave	Somerville
Jones, Charles Estate Staff Housing	75 Woodchester Dr	Weston
Maloney, David House	99 Colbourne Cresc	Brookline
Field, D. W. Park - Upper Porter Pond	Field, D. W. Park	Brockton
Warren Avenue Bridge	Warren Ave	Brockton
Saint Margaret of Scotland Roman Catholic Rectory	917 Montello St	Brockton
Morrison, Ibrahim House	82 Middle St	Braintree
Leonard, Abiatha W. House	14 Pleasant St	Middleborough
Phipps House	190 Hayden Rowe St	Hopkinton
Metcalf, Lydia House	90 Summer St	Franklin
Cutler, Samuel House	203 Main St	Medway
Stevens, Arthur House	48 Elm St	Holliston
Fay, Hiram - Wood, James House	56-58 Newton St	Marlborough
Gleason, Joel House	48 Newton St	Marlborough
Immaculate Conception Church Parochial School	25 Washington Ct	Marlborough
Gleason, J. House	66 Prospect St	Marlborough
Not Named in Database	47 Bolton St	Marlborough
Rice and Hutchins Middlesex Shoe Factory	133 East Main St	Marlborough
Not Named in Database	5 Gates Ave	Marlborough
Not Named in Database	1 Jackson Rd	Sherborn
Kinder, John House	19 Hamilton St	Framingham
Stubbs, William S. Hen and Turkey Coop	112 Harding St	Medfield
Not Named in Database	19 Cavanaugh Rd	Wellesley
Berwick Park - Ellis Park	Winslow Ave	Norwood
South Street Mill Foundation Walls	South St	Easton
Phinney, S. C. and J. G. Worker Housing	School St	Stoughton
Gridley, Gen. Richard School	314 Washington St	Canton

HISTORIC SITE NAME	ADDRESS	TOWN NAME
Jones, Hiram W. House	16 Main St	Dover
Not Named in Database	21 Springdale Ave	Dover
Manly, Ralza M. House	17 Waban St	Wellesley
Not Named in Database	66 Arnold Rd	Wellesley
Bell, Herman House	19 Cushing Rd	Wellesley
Garritt, Chauncey - Hodgkinson, Raymond House	15 Windsor Rd	Wellesley
Spring, George - Connolley, Andrew House	27 Columbia St	Wellesley
Brigham House	235 Main St	Waltham
Teele, George E. Double House	81-83 Mount Auburn St	Watertown
Leger, Albert and Ida - Karle, Rosalie M. House	64-66 Winslow Rd	Belmont
Washington Street Bridge	Washington St	Dedham
Not Named in Database	170 Hillside St	Milton
Lock-Up, The	25 Wharf St	Milton
Flinn, James A. House	9 Mount Bowdoin Terr	Boston
Clark, William R. Town House	69 Coleman St	Boston
Not Named in Database	42 Cushing Ave	Boston
Blake, James House	735 Columbia Rd	Boston
Nichols, Helen M. House	31 Sydney St	Boston
Wilson, John B. - Wilson, Charles House	44 Monument Ave	Boston
Not Named in Database	24 Monument Sq	Boston
Johnston, Brent House	78 Lancaster Terr	Brookline
Saxon, Edward House	40 Beals St	Brookline
Houghton, Dr. N. D. Garage	11 Manchester Rd	Brookline
Lawrence, Amos A. House	68 Monmouth St	Brookline
Not Named in Database	107 Irving St	Cambridge
Wentworth, L. Roger House	16 Watson St	Somerville
Boston Army Supply Base - Wharf Shed	1 Black Falcon Dr	Boston
Chadwick and Stillings House	441 Marlborough St	Boston
Kendall, Elizabeth House	123 Commonwealth Ave	Boston
Locke, Marshall House	139 Summer St	Somerville
Fraser, John B. Double House	147-149 Otis St	Cambridge
Baker, S. R. House	585 Beacon St	Boston
Merrill, Luci F. Row House	915 Beacon St	Boston
Not Named in Database	9 Marion St	Boston
Parkman Building	39-41 West St	Boston
Haynes, George House	1126 Washington St	Boston
Page, Benjamin Town House	103 Baldwin St	Boston
Federal Street Building	128-136 Federal St	Boston
Jenkins Apartment	4-8 Gardner St	Boston
Not Named in Database	149 Fulton St	Boston
Howard, William House	20 Forest St	West Bridgewater
Hayward, Daniel House and Dairy Farm	151 East Center St	West Bridgewater
Bridgewater Society of the New Jerusalem Church	9 Cedar St	Bridgewater
Belcher, Jesse Elmer House	92 Pond St	Holbrook
Holbrook, Zenas House	57 Salem St	Rockland
Otis, Dr. Ephraim House	191 Pleasant St	Norwell
Stedman Street Bridge over I-93	Stedman St	Quincy
Duggan, Harriet House	4 Pierce St	Milton

HISTORIC SITE NAME	ADDRESS	TOWN NAME
Faxon Town House	26 Chestnut St	Quincy
Welding Substation - Basin Number 11	97 East Howard St	Quincy
Not Named in Database	1415 Commercial St	Weymouth
Not Named in Database	30-34 Eutaw St	Boston
Emerson, Fred Building	380 Broadway	Chelsea
Smith - Supple House	2-4 Highland Ave	Winthrop
Hollis, John T. House	41 Fearing Rd	Hingham
Hinckley, Isaac House	126 Main St	Hingham
Leclair, B. N. House	404 East St	Hingham
Smith, John F. House	88 Pleasant St	Cohasset
Not Named in Database	790 Country Way	Scituate
Johnson, Sarah Anne - Cushing, Mary R. Barn	291 South Main St	Cohasset
Camp Wing Large Cabin Complex	Keene St	Duxbury
Neponset Valley Parkway - Old Colony RR Bridge	Neponset Valley Pkwy	Boston
Saint Francis Cabrini Roman Catholic Church Hall	27 Hood Rd	Scituate
Ford, Maria F. House	81 Grove St	Scituate
Not Named in Database	82 Grove St	Scituate
Berneburg House	16 Merrill Ln	Holbrook
Murphy, Mabel C. House	19 Forest Notch	Cohasset
Not Named in Database	54 Dean Rd	Weston
Torrey, R. House	27 High St	Norwell
Bates, Joseph House	50 Kent St	Scituate
Bearse, William House	8 South Pleasant St	Sharon
Not Named in Database	370A-370B Savin Hill Ave	Boston
Vinal, W. D. Rowhouse	870 Beacon St	Boston
Charles River Reservation - North Beacon Street	North Beacon St	Boston
Adams, Charles E. House	142 Prospect St	Ashland
Wight, George C. House	21 Chestnut St	Natick
Not Named in Database	59 Myrtle St	Boston
Randall, William Loring House	82 Center St	Plympton
Ajam, Roger F. House	10 Wood Way	Cohasset
Not Named in Database	5 Maryland St	Boston
Plymouth Cordage Company Double Worker Housing	13-15 Spooner St	Plymouth
Plymouth Cordage Company Double Worker Housing	368-370 Court St	Plymouth
Not Named in Database	5 Vine St	Braintree
Not Named in Database	255 Elm St	Braintree
Pendleton, Harold L. House	19 Martin Ave	Franklin
Not Named in Database	880 Washington St	Holliston
Not Named in Database	1049 Main St	Millis
Not Named in Database	57 Grove St	Hopkinton
Priest's House	56 Hayden Rowe St	Hopkinton
Kendall, Eliezer House	3 Mayhew St	Framingham
Not Named in Database	153 Edinborough St	Marlborough
Dexter, George Shed	190 Maple St	Sherborn
Fitts Goat Shed	104 Maple St	Sherborn
Lane, Irving W. House	14 Baker St	Foxborough
Bragg, George House	111 Rumford Ave	Mansfield
Route 1 Northbound Bridge over I-95	Rt 1	Sharon

HISTORIC SITE NAME	ADDRESS	TOWN NAME
Whitehouse, Frederick House	1 Sunset Rd	Wellesley
Not Named in Database	108 Edmunds Rd	Wellesley
Not Named in Database	10 Cushing Rd	Wellesley
Kincaid, Percy House	8 Arlington Rd	Wellesley
Adams House - Waltham Watch Company Boarding House	94 Adams St	Waltham
McGrady, Michael House	57 Reservoir Ln	Brookline
Kerr, Anna Building	274-276 Washington St	Brookline
Howe, Dudley R. House	22 Worthington Rd	Brookline
Not Named in Database	11 Willoughby Rd	Milton
Mattapan Bridge	Blue Hill Ave	Milton
Not Named in Database	228 Brook Rd	Milton
Not Named in Database	14-18 Forest St	Boston
Marley, Rose Row House	64 Forest St	Boston
Not Named in Database	131-133 Eustis St	Boston
Sullivan, John H. House	40 Lake St	Boston
Majestic, The	1569-1571 Beacon St	Brookline
Birburie, H. C. Town House	32 Peterborough St	Boston
Thomas, Washington B. Apartment Building	118 Hemenway St	Boston
Rork, C. E. House	24 Elmore St	Boston
Bean, Ivory Building	14 Durham St	Boston
Mead, Sumner House	284 Commonwealth Ave	Boston
Munroe, Edwin and Benjamin House	91 Boston St	Somerville
Badger, William Carpentry Shop	61-63 Wareham St	Boston
Not Named in Database	46 Appleton St	Boston
Not Named in Database	776-778 Columbus Ave	Boston
Not Named in Database	546 Columbus Ave	Boston
Williams, Ralph House	424 Beacon St	Boston
State Mutual Insurance Company Building	40-50 Congress St	Boston
Not Named in Database	44 Central St	Boston
Bradlee, James Bowdoin Building	50-54 Broad St	Boston
Broad Street Association Project Building	25-27 India St	Boston
Not Named in Database	344-348 Hanover St	Boston
Wells, H. B. Cotton Batting and Twine Company	105-111 Arch St	Boston
Wells, John Row House	201 Harrison Ave	Boston
First Baptist Church	Austin St	Boston
Wilbur, Richard W. House	19 School St	Bridgewater
Richards Family Burial Ground	Chestnut St	Abington
Not Named in Database	15 Winter St	Holbrook
Cushman, Jotham and Rachel Hobart House	240-242 Washington St	Hanover
Not Named in Database	106 Merrymount Rd	Quincy
Walker, Isaac H. House	88 Pearl St	Weymouth
Not Named in Database	144 Park St	Chelsea
Thompson, Merrill N. House	11 Mill Ln	Hingham
Marsh, Peter House	259 North St	Hingham
Not Named in Database	33 Hersey St	Hingham
Not Named in Database	118 North St	Hingham
Loring, Benjamin House	80 Leavitt St	Hingham
Not Named in Database	54 Main St	Hull

HISTORIC SITE NAME	ADDRESS	TOWN NAME
Silvia, Joseph A. House	10 Hill St	Cohasset
May, Willard R. House	391 South Main St	Cohasset
Crocker, Capt. Aubrey House	40 Parker Ave	Cohasset
Baker, George B. House	76 Crafts Rd	Brookline
Watertown Arsenal - Storage Shed	Wooley Ave	Watertown
Kiddie Kamp Cabin	161 Lakeview St	Sharon
Not Named in Database	117 Wapping Rd	Kingston
Snow, Eleanor R. B. House	319 Powder Point Ave	Duxbury
Alton Place Garages	9-25 Alton Pl	Brookline
Prospect Hill Cemetery - Adams, William Pillar	Auburn Rd	Millis
Not Named in Database	79 Howe St	Marlborough
Not Named in Database	9 Neil St	Marlborough
Briggs, Austin House	20 Lighthouse Rd	Scituate
Not Named in Database	40 Hurlcroft Rd	Milton
Not Named in Database	246 Reedsdale Rd	Milton
Goodwin, Gordon L. House	15 Buttonwood Ln	Cohasset
Killinger, Jack B. House	34 Windy Hill Rd	Cohasset
Norfolk Woolen Company Worker Housing	83 North St	Norfolk
Manson, Thomas House	85 First Parish Rd	Scituate
Not Named in Database	122 Prospect St	Marshfield
Clapp, Dwelley House	122 Mount Blue St	Norwell
Atlantic Works Gate	102 Border St	Boston
Whalen, Anne L. House	43 High St	Sharon
Hegarty, Thomas J. House	62 Brookside Rd	Wellesley
Walnut Hill School - Westerly Hall	71 Walnut St	Natick
Not Named in Database	41 Revere St	Boston
Not Named in Database	52 West Cedar St	Boston
Curry College - South Campus Quadrangle	Atherton St	Milton
Bennett, Alfred L. House	71 Rockland St	Easton
DiBona, Orazio G. Building	466 Commercial St	Boston
Not Named in Database	586 Harvard St	Boston
Not Named in Database	39 Norton St	Braintree
Saint Thomas More Roman Catholic Church	Elm St	Braintree
Not Named in Database	12 Front St	Braintree
Brown, William A. House	24 A St	Franklin
Crafts House	9 School St	Franklin
Blood Shed	40-42 Park St	Medfield
Not Named in Database	5 School St	Southborough
Framingham Dental Arts Building	55 Main St	Framingham
Bullard, Leonard Barn	32-34 North Main St	Sherborn
Towne, Benjamin House	69 West Central St	Natick
Leavitt, Arthur C. House	56 West Central St	Natick
Beckman, George H. J. House	149 Union St	Natick
Heard, Horace House	4 Winthrop Pl	Wayland
Whedon, William T. House	56 Bullard St	Norwood
Winsor, Robert Chauffeur House	33 Wellesley St	Weston
Not Named in Database	17-19 Boyd St	Watertown
Not Named in Database	73-75 Palfrey Rd	Belmont

HISTORIC SITE NAME	ADDRESS	TOWN NAME
Vallandigham, Edward N. House	285 Reservoir Rd	Brookline
Old Green Hill	215 Warren St	Brookline
Olmsted National Historic Site - Barn Fence	99 Warren St	Brookline
Not Named in Database	20 Burroughs St	Boston
Bartlett, William M. House	42 Lowell Rd	Brookline
Thayer, Isaac House	16 White Pl	Brookline
Not Named in Database	18 Vine St	Boston
Allen, Andrew House	176 School St	Milton
Dematteo, John House	765 American Legion Hwy	Boston
Standard Oil Company Depot Complex	Wolcott St	Boston
Not Named in Database	140 Marcella St	Boston
Brighton Avenue Streetlamps	Brighton Ave	Boston
Not Named in Database	5 Lambert Ave	Boston
Not Named in Database	7 Sussex St	Boston
Boston Ice Company Ice Storage Building	Norfolk Ave	Boston
Kaufman, Arthur House	22 Radnor Rd	Boston
Clayton Street Bridge #157	Clayton St	Boston
Not Named in Database	14 Hubbard Pk	Cambridge
Dame School	106 Winthrop St	Cambridge
Forsyth Dental Infirmary for Children	140 The Fenway	Boston
Wheatland, George House	436 Marlborough St	Boston
Gibson - Allen - Thompson Building	121 Saint Botolph St	Boston
Kirby, Charles - Richards, Anna House	80 Marlborough St	Boston
First Baptist Church	110 Commonwealth Ave	Boston
Kelly, Hugh and Peter J. House	32 Mystic St	Boston
Kelly, Hugh and Peter J. House	52 Mystic St	Boston
Dudley, Ephraim M. House	961 South St	Boston
Fountain Square	Walnut Ave	Boston
Williams, Gilbert House	28 Russell St	Boston
Walter Baker Chocolate Co. - Administration Bldg.	1231 Adams St	Boston
Shakespearian Inn	7-15 Beach St	Boston
Not Named in Database	5 Wesley Pl	Boston
Not Named in Database	56 Linden St	Boston
Chadwick and Stillings House	232 Newbury St	Boston
Chadwick and Stillings House	234 Newbury St	Boston
Everett High School	Broadway	Everett
Hayward House	Plain St	Bridgewater
White, David House	3 Howard Ave	Holbrook
Johnson House	43 Thomas Burgin Pkwy	Quincy
Lumber Storage Building	97 East Howard St	Quincy
Not Named in Database	43-45 Norfolk St	Weymouth
Not Named in Database	15 Shawmut Ave	Weymouth
Not Named in Database	1743 Commercial St	Weymouth
Chelsea Street Bridge over Chelsea River	Chelsea St	Chelsea
Hiltz, Lester House	9 Cushing Rd	Cohasset
Sylvester, Danforth P. Barn	15 Border St	Cohasset
Simmons, Martin House	638 Union St	Duxbury
Scituate First Parish Unitarian Church	First Parish Rd	Scituate

HISTORIC SITE NAME	ADDRESS	TOWN NAME
Walnut Path	Walnut Path	Brookline
Not Named in Database	149 Naples Rd	Brookline
Not Named in Database	59 Gannett Rd	Scituate
Not Named in Database	26 Rustlewood Rd	Milton
Not Named in Database	45 Belvoir Rd	Milton
Berens, Paul F. House	14 Holly Ln	Cohasset
Dean, Gifford House	10 Stevens Ln	Cohasset
Not Named in Database	37 Chiltern Rd	Weston
Waite, Leslie O. House	53 Dean Rd	Weston
Not Named in Database	368 East Eighth St	Boston
Not Named in Database	392 East Fifth St	Boston
Not Named in Database	66 G St	Boston
Tuckerman, W. I. House	2 Pacific St	Boston
Not Named in Database	18-20 Ashland St	Boston
Parker, Fannie M. House	17-19 Ridgeway Ln	Boston
Wilson, Warren D. - Wheat, Walter R. House	1 Summer St	Sharon
Wheeler, Horace Rental House	10 Wheeler Ln	Watertown
Holbrook, Frederick A. Barn	154 Washington St	Easton
Not Named in Database	8 LeMoyne St	Braintree
Ross, R. P. Store	8 High St	Medway
Not Named in Database	14 High St	Medway
Green, Samuel House	643 Main St	Medfield
Howe Street Bridge	Howe St	Ashland
McIntyre, William W. Rental House	6 McIntyre Ct	Marlborough
Thayer, Seth House	567 Washington St	Holliston
Cuddy, Dr. Thomas House	68 Maple St	Sherborn
Bacon, John House	206 Claybrook Rd	Dover
Barker, Mary - Sherburne House	70 Chestnut St	Weston
Not Named in Database	6 Leonard St	Foxborough
Fisher Coal Company Shed	Riverview Pl	Walpole
Barr, Oliver J. House	117 Walpole St	Norwood
McNamara, Patrick House	14 Walpole St	Dover
Not Named in Database	56 Curve St	Wellesley
Not Named in Database	19 Oakland Cir	Wellesley
Hale, Robert T. Sever Memorial Building	80 Carby St	Westwood
Not Named in Database	14-16 Columbia St	Watertown
Lincoln, William H. House	214 Buckminster Rd	Brookline
Cummins Highway Bridge over Penn Central Railroad	Cummins Hwy	Boston
Anderson, Larz Park Refrigerator Building	15 Newton St	Brookline
Not Named in Database	5 Maple St	Brookline
Shields Building	33-33A Harvard St	Brookline
Hunt - Chaddock House	79 Hillside St	Milton
Not Named in Database	309 Eliot St	Milton
Coolidge, Louis A. House	28 Dudley Ln	Milton
Haffenreffer Brewery - Building D	Germania St	Boston
Not Named in Database	26-28 Cedar Pk	Boston
Enneking, John Joseph House	17 Webster St	Boston
O'Connell, Rose H. House	25 Potosi St	Boston

HISTORIC SITE NAME	ADDRESS	TOWN NAME
Not Named in Database	65 Roseclair St	Boston
Underwood Playground	Concord Ave	Belmont
Palmer, Alice Building	1584-1592 Beacon St	Brookline
Bates, William House	23 Kenwood St	Brookline
Bridge, Abel E. Row House	14 Auburn St	Boston
Fayerweather House Squash Court and Garage	177 Brattle St	Cambridge
Bigelow, G. T. House	28 Commonwealth Ave	Boston
Lovering, Charles House	263 Commonwealth Ave	Boston
Ames, J. B. House	296 Marlborough St	Boston
Not Named in Database	12 Braddock Pk	Boston
Not Named in Database	78 Line St	Somerville
Not Named in Database	491-495 Broadway	Somerville
Not Named in Database	24 Clarendon St	Boston
Not Named in Database	563 Massachusetts Ave	Boston
East Boston High School, Old	127 Marion St	Boston
New Studio Building (Addition)	46-56 Bromfield St	Boston
Lebowich, Max Building	60-62 Prince St	Boston
Not Named in Database	117 Winthrop St	Boston
Not Named in Database	65-67 Causeway St	Boston
Bunten, Robert House	5 Endicott Ct	Boston
Broadway Streetcar - Broadway Bus Staton	Broadway Ave	Boston
Page, Benjamin Town House	105 Baldwin St	Boston
Doherty, M. Three-Decker	45 Pearl St	Boston
Not Named in Database	434-436 Broadway	Everett
Keith, Lloyd House	57 Springhill Ave	Bridgewater
Crooker, Thomas House	18 Linfield St	Holbrook
Winthrop Congregational Church	16 North Franklin St	Holbrook
Not Named in Database	331 South Franklin St	Holbrook
Not Named in Database	269 King St	Hanover
Mann, Joshua House	335 Whiting St	Hanover
Whiting House	651 State St	Hanson
McPhee, Edith Bates House	15 Torrey St	Weymouth
Not Named in Database	696 Commercial Ct	Weymouth
Not Named in Database	18 Suwanee Rd	Weymouth
Not Named in Database	95 Highland Ave	Hull
Stebbins Block	210 Broadway	Chelsea
Robinson - Crowley House	43 Loring Rd	Winthrop
First Baptist Church	89 Main St	Hingham
Not Named in Database	153 East St	Hingham
Bryant, Elizabeth House	43 Black Horse Ln	Cohasset
Harvard University - 1874 Gate	Harvard Yard	Cambridge
Thompson, Solomon House	218 Main St	Kingston
Perkins, Daniel House	46 West St	Duxbury
Turner, William J. House	1243 Tremont St	Duxbury
Little Cemetery	Summer St	Marshfield
Whittle, Wallace L. House	139 Front St	Weymouth
Litchfield, Harvey W. House	652 First Parish Rd	Scituate
Litchfield, Marshall House	378 Tilden Rd	Scituate

HISTORIC SITE NAME	ADDRESS	TOWN NAME
Not Named in Database	69 Meredith Cir	Milton
Not Named in Database	82 Ox Bow Rd	Weston
Not Named in Database	81 North St	Norfolk
Hansen, Ethan House	109 Prospect St	Norwell
Nelson, Arthur House	12 Sylvan Rd	Sharon
Not Named in Database	28 Story St	Boston
Amory, Charles House - Puritan Club	50 Beacon St	Boston
Morton Street - Shea Memorial Circle and Islands	Morton St	Boston
Not Named in Database	74 Kings Landing	Norwell
Old North Burial Ground - Pratt Entry Gates	126 Norton St	Weymouth
Not Named in Database	Washington St	Weymouth
War Memorial Park - Underground Water Channels	River St	West Bridgewater
Evergreen Cemetery - Receiving Tomb	2060 Commonwealth Ave	Boston
Not Named in Database	1424 Washington St	Canton
Not Named in Database	74 Garfield St	Watertown
Saint Stanislaus Roman Catholic Church	163 Chestnut St	Chelsea
Not Named in Database	16-18 Kneeland St	Boston
Not Named in Database	46 Irving St	Boston
Wells - Humphrey, George E. House	174 Washington St	Easton
Pondville Cemetery - Fairfield, Betsy Wales Stone	Everett St	Norfolk
Kenney, M. J. House	8 Paxton St	Boston
Not Named in Database	390 Harvard St	Boston
Not Named in Database	606-608 Harvard St	Boston
Not Named in Database	16 Forest Ave	Plymouth
28 Corner Convenience Store	95 Montello St	Brockton
Brindisi, Dr. Rocco House	761 Washington St	Brookline
Not Named in Database	33 Woodland Rd	Brookline
Shaffer, Benjamin House	116 Rangeley Rd	Brookline
Hooe, Nelson House	225 Woodland Rd	Brookline
White, Dr. Paul House	300 Woodland Rd	Brookline
Not Named in Database	1-3 Park Street Pl	Arlington
Not Named in Database	61 Orvis Rd	Arlington
Not Named in Database	45-47 Jackson Rd	Newton
Lord, George C. - Washburn, Miles House	87-89 Waban St	Newton
Johnson, John J. House	26 Thornton St	Newton
Rogers, W. H. House	20 Waban St	Newton
Wright, Edward House	94 Charlesbank Rd	Newton
Not Named in Database	40 Nonantum St	Newton
Adams, Caroline House	24 Vernon St	Newton
Campbell, Hugh House	138-140 Newtonville Ave	Newton
Kelley, Zebina D. House	494 Watertown St	Newton
Dunn House	97 Adams St	Newton
Aetna Manufacturing Company Worker Housing	315 California St	Newton
Not Named in Database	6-8 Morgan Pl	Newton
Cushman, John House	16 Adella Ave	Newton
Fleu, Theodore House	22 Winthrop St	Newton
Sawyer, Lawrence House	266 Highland Ave	Newton
Lunquiens, Julius House	330 Central St	Newton

HISTORIC SITE NAME	ADDRESS	TOWN NAME
Johnson, Charles H. House	84-86 Grove St	Newton
Heckman, William W. House	119 Windermere Rd	Newton
Halladay, Henry G. House	413 Hammond St	Newton
Newton Lower Falls Hose House #6	677 Grove St	Newton
Not Named in Database	982-984 Beacon St	Newton
Levi, Robert House	45 Chester St	Newton
Estabrook, John House	32 Sewall St	Newton
Babcock House	60 Temple St	Newton
Jones, Gardner Irving and Mary Elizabeth Damon House	84 Valentine St	Newton
Not Named in Database	11 Otis Pl	Newton
Not Named in Database	336 Commonwealth Ave	Newton
Not Named in Database	439 Commonwealth Ave	Newton
Not Named in Database	841 Commonwealth Ave	Newton
Not Named in Database	44 Grafton St	Newton
Not Named in Database	34 Old England Rd	Newton
Not Named in Database	151 Jackson St	Newton
Rogers Jr., Noah and Ethel Laws House	36 Lockwood Rd	Newton
Not Named in Database	25 Bonad St	Newton
Stafford, William W. House	108 Boyd St	Newton
Not Named in Database	50 Charlesbank Rd	Newton
Barney, Charles House	20 Breamore Rd	Newton
Fleming, Henry House	1482 Washington St	Newton
Not Named in Database	365 Watertown St	Newton
Not Named in Database	25 Schofield Dr	Newton
Not Named in Database	11 Pierrepont Rd	Newton
Stebbins, John L. House	59 Reservoir Ave	Newton
Not Named in Database	294-296 Elliot St	Newton
Wilson, Arthur L. House	110 Hawthorne Ave	Newton
Harlow, Harry A. House	43 Central St	Newton
Not Named in Database	11 Antonellis Cir	Newton
Not Named in Database	35 McCarthy Rd	Newton
Newtonville Universalist Church	61 Washington Pk	Newton
Not Named in Database	16 Converse Ave	Newton
Newton Incinerator	60 Elliot St	Newton
Not Named in Database	6 Bemis Rd	Newton
Not Named in Database	14 Bemis Rd	Newton
Not Named in Database	24 Melville Ave	Newton
Flinn, Arthur S. House	85 Hawthorne Ave	Newton
Cooley, Levi House	11 Central Ave	Newton
Not Named in Database	43 Van Roosen Rd	Newton
Not Named in Database	52 Van Wart Path	Newton
Not Named in Database	46 Van Wart Path	Newton
Not Named in Database	83 Andrew St	Newton
Not Named in Database	22 Walter St	Newton
Gay, Edwin W. Barn	148 Waverley Ave	Newton
Not Named in Database	39 Rustic St	Newton
Not Named in Database	15 Lincoln Rd	Newton
Mather, George Franklin - Jenkins, Harry M. House	230 Melrose St	Newton

HISTORIC SITE NAME	ADDRESS	TOWN NAME
Stearns - Kendall House	876 Beacon St	Newton
Payne, Edward J. House	20 Crystal St	Newton
Stoddard, Arthur House	11 Rice St	Newton
Hills, Emily V. House	19 Harrison St	Newton
Not Named in Database	25 Wachusett Rd	Newton
Not Named in Database	138 Garland Ave	Newton
Not Named in Database	240 Country Club Rd	Newton
Not Named in Database	116 Dyer Ave	Milton
Not Named in Database	46 Houston Ave	Milton
Not Named in Database	62-64 Houston Ave	Milton
Peterson, Nils House	106 Houston Ave	Milton
Not Named in Database	74 Warren Ave	Milton
Denly, A. Gerhard House	228 Grove St	Newton
Not Named in Database	377 Hanover St	Boston
Not Named in Database	119 Salem St	Boston
Not Named in Database	6 Sheafe St	Boston
Butters, A. M. House	42 South St	Medford
Mount Auburn Cemetery - Faulkner, Charles Monument and Curbing	580 Mount Auburn St	Watertown
Mount Auburn Cemetery - Bemis, Seth Monument	580 Mount Auburn St	Watertown
Rodd, William G. House	12-12A Kahler Ave	Milton
Not Named in Database	322-324 Blue Hill Ave	Boston
Not Named in Database	53 Churchill St	Milton
Not Named in Database	7 Verndale Rd	Milton
Everett, G. H. House	266 Chestnut Hill Ave	Boston
New England Deaconess Hospital - Palmer Memorial Hospital	334 Riverway	Boston
Not Named in Database	3 Garden Court St	Boston
State College at Boston - Kennedy, William H. J. Building	115 Palace Rd	Boston
Not Named in Database	154 High St	Medford
Quimby, William D. - Heath, John E. and Mary E. House	57 Central Ave	Medford
Whitman, Howard and Clara - Rainey, James R. and Nellie G. House	18 Cudworth St	Medford
Jackson, Roland House	7 Magoun Ave	Medford
Barbour, Frank Herbert and Sarah A. Trow House	21 Camden Rd	Newton
Colwell, William J. - Fox, Ralph and Mary House	76 Prairie Ave	Newton
Not Named in Database	366-368 Sumner St	Boston
Not Named in Database	8 Barry St	Randolph
Not Named in Database	3 Crawford St	Randolph
Not Named in Database	7 Crawford St	Randolph
Not Named in Database	25 Connolly St	Randolph
Not Named in Database	235 Highland St	Newton
Not Named in Database	9-11 Avalon Rd	Milton
Not Named in Database	1 Lancaster Ln	Milton
Church, Lewis A. and Sarah E. Monroe House	158 Spring St	Hanover
Couthony Garage	76R Georgia St	Boston
Pinkson, T. House	19 Beals St	Brookline
Townsend, Pamela W. Building	25 Bow St	Somerville
Priestly, Oscar R. and Annie House	9 Kingman Rd	Somerville
Goode, Robert Matthew Apartments	19 University Rd	Brookline
Donaldson, William Row House	320-322 Warren St	Boston

HISTORIC SITE NAME	ADDRESS	TOWN NAME
Saveny, Charles and Nina House	6 Otisfield St	Boston
Lewis, George Junior High School	131 Walnut Ave	Boston
Crosby, Patrick Row House	1 Walnut Ct	Boston
First Universalist Church	34 Cottage St	Brockton
Not Named in Database	165 Summer St	Brockton
Field, D. W. Park - Walls	Field, D. W. Park	Brockton
Hall, Everett C. Grocery Supply Company	1 Montello St	Brockton
Not Named in Database	1131 Washington St	Braintree
Fore River Shipyard - Wet Basin	97 East Howard St	Braintree
Not Named in Database	190 Main St	Medway
Pond, Gen. Oliver House	5 North St	Wrentham
Curtis, Daniel D. Double House	40-42 Park St	Medfield
Not Named in Database	7 Montana Rd	Hopkinton
Not Named in Database	57 Pleasant St	Hopkinton
Neyhart, Adnah House	567 Salem End Rd	Framingham
Hemenway, Ichabod House	4 Vaillencourt Dr	Framingham
Sanger, Richard III House	60 Washington St	Sherborn
Sherborn Town Library	4 Sanger St	Sherborn
Daniels, David House	8 Zions Ln	Sherborn
Bethany Congregational Church	Rockhill St	Foxborough
Van Choate Electric Company	Neponset Ave	Foxborough
Chestnut, D. House	29 Leonard St	Foxborough
Abbot, Dr. Ezra House	470-472 Washington St	Canton
Smith, Robert Tire and Battery Shop	52 Central St	Wellesley
Putney, Lyman K. House	161 Oakland St	Wellesley
Not Named in Database	31 Buckmaster Rd	Westwood
Not Named in Database	17 Oxford Terr	Westwood
Westwood Town Pound	High St	Westwood
Not Named in Database	395 East St	Westwood
Not Named in Database	25 Glenridge Rd	Dedham
Ames Street Bridge over Charles River	Ames St	Dedham
Clough, B. F. Shoe Factory	42-44R Prospect St	Waltham
Waltham Centennial Memorial	Main St	Waltham
Hartford, Nathan B. - Franklin, James H. House	291-293 Mount Auburn St	Watertown
Chandler, Lucy B. Garage	16 Circuit Rd	Brookline
Not Named in Database	759 Boylston St	Brookline
Stewart, Ralph House	102 Dean Rd	Brookline
Bremer, Theodore House	42 Fisher Ave	Brookline
Horton, Walter G. House	97 Lee St	Brookline
Moore, Margaret E. House	175 Rawson Rd	Brookline
Not Named in Database	72 Blake Rd	Brookline
Grabfield House	27 Forest St	Milton
Not Named in Database	120 Hillside St	Milton
Brown, Atherton T. Double House	97 Mount Pleasant Ave	Boston
Bicknell House	51 Minot St	Boston
Casey, Mary A. House	17 Potosi St	Boston
Not Named in Database	100 South Sydney St	Boston
Not Named in Database	90 Savin Hill Ave	Boston

HISTORIC SITE NAME	ADDRESS	TOWN NAME
Gilman, F. N. House	22 Monument Sq	Boston
Not Named in Database	70 Child St	Boston
Bicycle Exchange Building	3-7 Bow St	Cambridge
Winthrop Street Bridge	Winthrop St	Medford
Henderson House	64 Hammond St	Boston
Caton, Asa House	323 Commonwealth Ave	Boston
Not Named in Database	8 Dartmouth Pl	Boston
Wild, Charles D. Jr. Double House	12-14 Lincoln Ave	Somerville
Clary, John - Hollander, Charles B. House	13 Pleasant Ave	Somerville
Not Named in Database	98 Thorndike St	Cambridge
Not Named in Database	75 Waltham St	Boston
Donahue, Nora Three-Decker	36 Church St	Boston
Pilgrim Building	208-212 South St	Boston
Not Named in Database	536 Beacon St	Boston
Tileston and Hollingsworth Paper Mill Office Bldg.	864 River St	Boston
Not Named in Database	213 Hanover St	Boston
Chemical Engine House	54 Hancock St	Everett
Bridgewater Memorial Library	25 South St	Bridgewater
Bird, Elijah Stevens House	445 Plymouth St	East Bridgewater
Adams, John House	225 South Franklin St	Holbrook
Thompson, J. Ferdinand Barn	115 Webster St	Rockland
Gaffney, Charles B. Grocery Store	252-254 Plymouth St	Abington
Burrage, Albert C. and Company Worker Housing	283 Reed St	Hanson
Bearce House	184 Main St	Hanson
Burrell, B. House	1142 Commercial St	Weymouth
Not Named in Database	298 East St	Weymouth
Not Named in Database	54 Station St	Weymouth
Not Named in Database	2 Brigham St	Boston
Not Named in Database	127 Shurtleff St	Chelsea
Schaeffer, J. Henry House	195 Main St	Winthrop
Ruttle, William H. House and Greenhouses	294 Bowdoin St	Winthrop
Revere Beach Reservation - Oak Island Pavilions	Revere Beach Blvd	Revere
First Church of Christ Scientist	386 Main St	Hingham
Blaney, Emily F. and Annette S. House	159 Summer St	Hingham
Richardson Coach House	660 Jerusalem Rd	Cohasset
Bell, James W. House	605 Jerusalem Rd	Cohasset
Curelli, Rudolph A. House	149 Linden Dr	Cohasset
Nickerson, Henry Ripley House	258 South Main St	Cohasset
Patrolia, Clarence M. Shop	93 Ripley Rd	Cohasset
Howes, Grace B. House	112 Beach St	Cohasset
Silvia, Joseph F. House	36 Stockbridge St	Cohasset
Sampson, Oliver House	58 Brookdale St	Kingston
Girl Scout Building	28 Washington St	Duxbury
Brookline Civil War Honor Roll	333 Washington St	Brookline
Ominous Icon #6 Sculpture	231 Forest St	Wellesley
Bartlett Brook	Thompson St	Middleborough
Norman, Samuel House	152 Craig St	Milton
Weatherbee House	175 Court St	Dedham

HISTORIC SITE NAME	ADDRESS	TOWN NAME
Dedham Community House Educational Support Bldg.	671 High St	Dedham
Haushaller, Augustus House	76 Russell St	Malden
Grose, Charles House	116 High St	Norwell
Not Named in Database	374 East Eighth St	Boston
Not Named in Database	122 G St	Boston
Binney, Mathew - Britton, A. B. House	71 Hancock St	Boston
Phillips, Wendell House	24 West Cedar St	Boston
Fells Connector Parkway - Wellington Circle Rotary	The Fellsway	Medford
McCarthy, Catherine E. House	21 Vinal Ave	Somerville
Fairview Cemetery - Hyde Park Firefighter Memorial	45 Fairview Ave	Boston
Samson, James Memorial Square	Revere Beach Pkwy	Chelsea
Watson, N. B. Boatshed	39 Landing Rd	Kingston
Not Named in Database	283 North St	Weymouth
Ames Shovel and Tool Company Power House	28 Main St	Easton
Not Named in Database	18 Revere St	Boston
Men of Kent Cemetery - Jacob, Capt. David Marker	Meeting House Ln	Scituate
Reynolds, Patrick - Russell, Richard House	20 Canton St	Easton
Chickatawbut Road Entrance Gates	Chickatawbut Rd	Braintree
Taft Woolen Company Worker Housing	12 Cutler St	Bellingham
Wrentham Trinity Episcopal Church	47 East St	Wrentham
Whiting, Daniel P. House	4 West St	Franklin
Thompson, Erastus House	35 Main St	Hopkinton
Clafin, Charles W. - Taylor, Luther House	7 East Main St	Hopkinton
Flagg Road Arch Bridge	Flagg Rd	Southborough
Wood, Abigail - Mitchell, Michael House	45-47 Oregon Rd	Southborough
Holland, Frank House	16 Newton St	Southborough
Newell, Capt. George House	201 Pleasant St	Framingham
Not Named in Database	224 West Main St	Marlborough
Fitts Garage	104 Maple St	Sherborn
Everett, Dr. Oliver House	1 North Main St	Sherborn
Burke, John House	83 Forest St	Sherborn
Not Named in Database	20 Cedar St	Wellesley
Freeman, James G. Caretaker's House	55 Love Ln	Weston
Foxborough State Hospital - Power Plant - Laundry	Chestnut St	Foxborough
Tilden, Eleazar - Loeffler, Charles Martin House	274 South St	Medfield
Balch, Wesley P. - Parker, Henry M. House	383-385 Main St	Medfield
Johnson, Charles O. - Keenan, John C. House	43 Davis Ave	Norwood
Channing Hospital - Administration Building	203 Grove St	Wellesley
Currier - Fuller House	30 Grove St	Wellesley
Saint John the Evangelist Church	Washington St	Wellesley
Winton, Henry House	46 Cliff Rd	Wellesley
Not Named in Database	29 Deerfield St	Westwood
Ames Schoolhouse	450 Washington St	Dedham
Gibbs Express Warehouse	216R Newton St	Waltham
Not Named in Database	15-25 Homer St	Watertown
Not Named in Database	48 Welland Rd	Brookline
Rooney, James Building	5-6 Harvard Sq	Brookline
Not Named in Database	64-72 Walnut St	Brookline

HISTORIC SITE NAME	ADDRESS	TOWN NAME
Not Named in Database	60 Deering St	Boston
Not Named in Database	63 Richview St	Boston
Not Named in Database	5 Millmont St	Boston
Not Named in Database	16 Rockville Pk	Boston
Not Named in Database	34 Cunard St	Boston
Tolman, Nathaniel House	386 Ashmont St	Boston
Not Named in Database	172 Bigelow St	Boston
Not Named in Database	75 Richardson St	Belmont
Corey, Timothy House #2	786-788 Washington St	Brookline
Tufts University - Ballou, Hosea Hall	Professor's Row	Medford
Stern, Eva S. Three-Decker	63 Evans St	Boston
Bean, Ivory Building	114 Saint Botolph St	Boston
Dodge and Freeland House	37 Marlborough St	Boston
Not Named in Database	18 Dartmouth Pl	Boston
Not Named in Database	24 Maple Ave	Cambridge
Not Named in Database	16-18 Preston Rd	Somerville
Adams - Magoun House	438 Broadway	Somerville
Williams, George H. House	90-92 Seaverns Ave	Boston
Not Named in Database	30 Taft St	Boston
Steinert, M. and Sons Musical Company Building	162 Boylston St	Boston
Mead, John H. Row House	158-160 Franklin St	Boston
Not Named in Database	157 Newbury St	Boston
Moore, Alexander Row House	799 East Broadway	Boston
Saint Vincent de Paul Roman Catholic Church	212 West Third St	Boston
McLaughlin, Daniel Building	24 Henchman St	Boston
Not Named in Database	101-103 Trenton St	Boston
Not Named in Database	193 Trenton St	Boston
Crosby Brothers Three-Decker	54 Clarkson St	Boston
Bunting, William M. Building	170-172 Lincoln St	Boston
Woodman, Artemus T. House	58 Forest Ave	Everett
Barrett, Richard A. House	19 Winter St	Holbrook
Mulready, Edwin House	77 Webster St	Rockland
Not Named in Database	1020 Main St	Hingham
Not Named in Database	1775 Washington St	Hanover
Not Named in Database	10-12 Shirley St	Quincy
Crapon, Joseph S. House	85 Monroe Rd	Quincy
East Boston Steam Sewerage Pumping Station	605 Chelsea St	Boston
Not Named in Database	1051 Saratoga St	Boston
Litchfield, Elwood F. House	68 Doane St	Cohasset
Hudson, D. - Clark, Ellery Harding House	262 Jerusalem Rd	Cohasset
Antoine, George Enos House	20 Parker Ave	Cohasset
Golden, Daniel House	40 Stockbridge St	Cohasset
Metropolitan District Commission Chlorination Plant	Charles River	Cambridge
Charlestown Navy Yard - Pier 1	Navy Yard	Boston
Shipman, William R. House	80 Professor's Row	Somerville
Corey, Gustavus House	57 Main St	Kingston
Churchill, Alfred S. House	152 Chestnut St	Duxbury
Holmes, Nathaniel Jr. House	135 Surplus St	Duxbury

HISTORIC SITE NAME	ADDRESS	TOWN NAME
Historic Winslow House Marker	Careswell St	Marshfield
Not Named in Database	91 Gurnet Rd	Duxbury
Fisher, M. House	12 Pleasant St	Franklin
Not Named in Database	36 River Ridge	Wellesley
Prospect Hill Cemetery - Herter Headstone	Auburn Rd	Millis
Not Named in Database	107 Howe St	Marlborough
Not Named in Database	2 Birch Ln	Scituate
Not Named in Database	578 Hatherly Rd	Scituate
Barstow, Charles R. House	30 Hammond Ave	Cohasset
Millis American Legion Post 208	130 Curve St	Millis
Dykeman, Lester House	126 South Franklin St	Holbrook
Haynes, William E. House	16 Surry Dr	Cohasset
Rogers, Samuel House	107 Plymouth Ave	Milton
Not Named in Database	209 Dedham St	Norfolk
Coleman, William House	18 Church St	Norwell
Not Named in Database	41 School St	Hingham
Not Named in Database	153 Leavitt St	Hingham
Aspindwall, Edward House	10 School St	Sharon
Leonard, N. House	4 National St	Boston
Camp Wonderland - Brown House	186 Massapoag Ave	Sharon
Williams, Ernest S. House	150 Union St	Natick
Morse Thread Mill Storage Building	579 Washington St	Easton
Boston and Providence Coach Company Stable Ell	8-12 Summer St	Walpole
Not Named in Database	134 Front St	Weymouth
Not Named in Database	172 Exchange St	Millis
Kimball, William A. House	14 Charles River Sq	Boston
McGurn, John M. House	159 Russell Ave	Watertown
Not Named in Database	33 Branch St	Boston
Watts, Elmer E. House	166 Washington St	Easton
Richardson Block	137 Pearl St	Boston
Lowney, Walter M. Chocolate Factory - Building 4	150 Oakland St	Mansfield
Treat, George W. House	56 Monatiquot Ave	Braintree
Not Named in Database	200-202 Commercial St	Braintree
Not Named in Database	30 Oak St East	Braintree
Hatch Mill Stone Walls	Union St	Marshfield
Roebuck Tavern	21 Dedham St	Wrentham
Ray, Joseph G. House	50 Dean Ave	Franklin
Burns, Ulysses L. House	119 Hillside Rd	Franklin
Adams, Metcalf House	5 Phillips St	Medway
Causeway Street Stone Wall System	Causeway St	Medfield
Deely, Michael House	78 Hayden Rowe St	Hopkinton
Choate, Charles Francis Jr. Horse Stables	43 Main St	Southborough
World War I Austrian Howitzer	Main St	Southborough
Pond, J. House	29 South Mill St	Hopkinton
F. Gilbert Hills State Forest - CCC Concrete Slab	Mill St	Foxborough
Hartwell School	71 Mill St	Mansfield
Easton District Schoolhouse #11 - Easton Academy	8 South St	Easton
Hastings, Isaac W. House	132 Wellesley St	Weston

HISTORIC SITE NAME	ADDRESS	TOWN NAME
U. S. Post Office - Old Canton Center Branch	588-590 Washington St	Canton
Stoney Brook Reservation	Turtle Pond Pkwy	Boston
McKissock House	48 Devon Rd	Brookline
Not Named in Database	51 Northbourne Rd	Boston
Fisher Hill Estates	5 Catlin Rd	Brookline
Thayer House	24 Forest St	Milton
Bradley, John F. House	76 Robbins St	Milton
Carlton, Earl House	289-291 Wachusett St	Boston
Not Named in Database	34 Willoughby Rd	Milton
Sherwood, Katherine House	216 Central Ave	Milton
Mayo, Thomas House and Tavern	2549 Centre St	Boston
Not Named in Database	98-100 Bourne St	Boston
Not Named in Database	108 Highland St	Boston
Not Named in Database	24 Whiting St	Boston
Hathaway, James A. House	35 Chestnut Hill Ave	Boston
Not Named in Database	60 Lane Pk	Boston
Graffam, Peter House	43 Abbottsford Rd	Brookline
Burns, Robert Statue	Winthrop Sq	Boston
Princeton Hotel	1277 Commonwealth Ave	Boston
Not Named in Database	170 West Canton St	Boston
Hall, James M. W. Apartment House	862 Huntington Ave	Boston
Wheatland, George House	328 Dartmouth St	Boston
Koenig, H. F. - McCue, M. House	26 South St	Somerville
U. S. Public Health Service Administration Bldg.	77 Warren St	Boston
Not Named in Database	5 Lawrence St	Boston
Not Named in Database	49 Gray St	Boston
Not Named in Database	285 Shawmut Ave	Boston
Rich, Henry A. House	70 Maple St	Boston
Freeland, C. W. House	117 Beacon St	Boston
Coon, Howard - Morse, Jacob Row House	875 Beacon St	Boston
Hooper, Robert House	114 Beacon St	Boston
Williams, George H. House	7 Revere St	Boston
Hano, Samuel Company Worker Housing	14-16 Hano St	Boston
Dupont De Demours, E. I. Company East Shed	59 Waters Ave	Everett
Daniels, Charles A. School	Daniels St	Malden
Wilde, George Tenny House	27 Linfield St	Holbrook
Prouty, Frederick W. House	51 Albion St	Rockland
Hanover Town Hall	550 Hanover St	Hanover
Sylvester, Nathaniel House	40 Washington St	Hanover
Howland, Helen M. House	37 Dixwell Ave	Quincy
Wakeman, Samuel W. House	115 Monroe Rd	Quincy
World War I Memorial Tablet	8 Adams St	Quincy
Pneumatic Scale Corporation	65 Newport Ave	Quincy
Not Named in Database	12 Columbia Rd	Boston
Hunt, Daniel House	26 Summer St	Weymouth
Murphy, Ralph House	10 Cottage St	Weymouth
Not Named in Database	97 Bay State Rd	Boston
Not Named in Database	64 Harold St	Boston

HISTORIC SITE NAME	ADDRESS	TOWN NAME
East Boston Masonic Hall	344-352 Meridian St	Boston
Schwartz, B. and M. Building	168-170 Shurtleff St	Chelsea
Not Named in Database	103 Kilby St	Hingham
Woods, Jeanne A. House	577 Jerusalem Rd	Cohasset
Preston, George M. Barn	355 Jerusalem Rd	Cohasset
Jason, William Hawksworth Barn	166 Pond St	Cohasset
Gannett, Matthew House	2-4A Booth Hill Rd	Scituate
Williams, Susan J. Boathouse	214 Atlantic Ave	Cohasset
Barry, Commodore John Tablet	Boston Common	Boston
Harvard University - Harvard, John Statue	Harvard Yard	Cambridge
Prior, Benjamin Jr. House	21 Prior Farm Rd	Duxbury
Hunt, R. A. House	109 Front St	Weymouth
Not Named in Database	138 Front St	Weymouth
Peterson, Thomas House	223 Powder Point Ave	Duxbury
Not Named in Database	65-67 Union St	Franklin
Bandura, Joseph F. Barn	30 Parker Ave	Cohasset
Not Named in Database	54 Columbine Rd	Milton
Not Named in Database	26 Marilyn Rd	Milton
Not Named in Database	26 Richards St	Dedham
Norfolk Woolen Company Worker Housing	77 North St	Norfolk
Not Named in Database	96 Boardman St	Norfolk
Tuck, Ida House	97 South Main St	Sharon
Henchy, John House	62 Telegraph St	Boston
Not Named in Database	15 Bayside St	Boston
Krayer, William F. House	43A Joy St	Boston
Saint Paul Roman Catholic Church Rectory	1 Lingard St	Boston
Not Named in Database	64 North St	Randolph
Godfrey, David R. House	28 Franklin St	Weymouth
Old Harbor Reservation Parkway - Columbia Circle	Columbia Rd	Boston
Coolidge, Emerson - Walling, A. G. House	59 River St	Boston
Everett, Elizabeth M. B. House	9 Highland St	Sharon
Lamprey, Josephine L. House	44 Huntington Ave	Sharon
Ames Shovel and Tool Company Tenement #96	54-56 Day St	Easton
Curry College - Suites Residence Hall	Blue Hill Ave	Milton
Vincent, Lt. John J. Memorial Fire Station	Standish Ave	Plymouth
Old Colony Railroad Bridge - Monatiquot Bridge	Monatiquot River	Braintree
Cuff, William H. House	88 Tremont St	Braintree
Not Named in Database	45 Ash St	Braintree
Not Named in Database	27 Hobart St	Braintree
Not Named in Database	81 Thayer St	Braintree
Eddy, Samuel Jr. House	135 Plympton St	Middleborough
Avery, Rev. David - Ware, Jairus House	130 South St	Wrentham
Sherman, Edward H. House	28 High St	Franklin
Not Named in Database	7 Charles St	Medway
Not Named in Database	181 Main St	Medway
Holliston Civil War Monument	Washington St	Holliston
Dupee, Sarah House and Restaurant	15 Rockwood Rd	Norfolk
Fay, S. House	2 Fay Ct	Southborough

HISTORIC SITE NAME	ADDRESS	TOWN NAME
Mitchell, L. House	16 Pleasant St	Southborough
Emerson, C. H. House	19 Linden St	Framingham
Not Named in Database	32 Cedar St	Wellesley
Hinton, Carmelita House	85 Chestnut St	Weston
Not Named in Database	83 Main St	Foxborough
Boyden, Joshua House	58 Pound St	Medfield
Not Named in Database	712 East St	Walpole
Seavey, Mary C. - Daly, William House	16 Ames Ave	Canton
Batelle House	8 Main St	Dover
Root, William A. House	54 Cliff Rd	Wellesley
Magaletta Building	305-309 Washington St	Westwood
Not Named in Database	High St	Dedham
Fisher Dairy Barn	195 Village Ave	Dedham
Smith, David - Keating House	244 Weston St	Waltham
First Congregational Church	730 Main St	Waltham
Perkins Estate - Cabot, Eliza Perkins House	450 Warren St	Brookline
Eaton, Malcolm House	337 Buckminster Rd	Brookline
Not Named in Database	500 Harvard St	Brookline
Gilligan, Delia F. Three Decker	10 Parker Hill Ave	Boston
Davenport, Nathaniel House	1238 Canton Ave	Milton
Not Named in Database	41 Hawthorne Rd	Milton
Milton Town Green	Canton Ave	Milton
Rugo, Guido L. House	46 Hinckley Rd	Milton
Webb, Josiah House	196 School St	Milton
Not Named in Database	22 Marcella St	Boston
Austen, William House	38 Pleasant St	Boston
Bowe, Timothy F. Row House	34 Sheridan St	Boston
Bunker Hill Monument Fence	Monument Sq	Boston
Stewart, Edman C. Two-Family House	22-24 Turner St	Boston
Sanitary Devices Company - Ruggiero Beauty Company	1030 Commonwealth Ave	Brookline
Hammer, Frank J. House	108 Centre St	Brookline
Flentje, Ernst House	129 Magazine St	Cambridge
Freedman Building	460-464 Massachusetts Ave	Cambridge
Not Named in Database	Warwick St	Somerville
Horn, E. B. Building	200 Saint Botolph St	Boston
Gibson, G. M. House	286 Marlborough St	Boston
Boston Public Library - McKim Building	700 Boylston St	Boston
Not Named in Database	41 Warren Ave	Boston
Cohen, Joseph P. Tenement House	16 Pine St	Boston
Wesleyan Building	579-583 Boylston St	Boston
Not Named in Database	502-504 Massachusetts Ave	Boston
Yendell, George - Mosely, Phineas H. House	21 Winter St	Boston
Not Named in Database	305-307 Cambridge St	Boston
Not Named in Database	204 Hanover St	Boston
Bridge, Abel E. Town House	401 Main St	Boston
Whitcomb, John House	146 Plymouth St	Holbrook
Burrel, Stephen - Poole, N. H. Poole House	182-184 Webster St	Rockland
Doherty, William House	47 Washington St	Milton

HISTORIC SITE NAME	ADDRESS	TOWN NAME
Not Named in Database	87 Greenleaf St	Quincy
Not Named in Database	41 Pleasantview Ave	Weymouth
High Structure and Cranes	97 East Howard St	Quincy
Not Named in Database	1133 Commercial St	Weymouth
Central Fire Station	307 Chestnut St	Chelsea
Not Named in Database	107 Central St	Hingham
Hingham Journal Building	73 South St	Hingham
Joseph, Capt. Antoine House	25 Elm Ct	Cohasset
Charlestown Navy Yard - Building 39 - Armory	Navy Yard	Boston
Not Named in Database	422 Washington St	Duxbury
Otis, George - James, Dr. Elisha House	45 Country Way	Scituate
Rogers, Thomas House	197 Old Main St	Marshfield
Atwood House	111 Ashburton Ave	Marshfield
Not Named in Database	10 Mann Lot Rd	Scituate
Vedanta Centre Cottage	130 Beechwood St	Cohasset
Tuttle, Thomas House	49 Beaver Dam Rd	Scituate
Not Named in Database	16 Jones St	Hingham
Stratton - Kelly Double House	40 Thomas Pk	Boston
Hayward, Issac D. Tenement Building	7-9 Primus Ave	Boston
Lyman, George Williams House	6 Joy St	Boston
Saint Cecilia's Roman Catholic Church Rectory	20 Belvidere St	Boston
Not Named in Database	506 Park Dr	Boston
Boston University - Alpert, Warren Mall	735 Commonwealth Ave	Boston
Centennial Park Shoeworkers Sculpture	54 South Bolton St	Marlborough
Hillsmith, Rosamond House	6 Charles River Sq	Boston
New Street Sea Wall	6-26 New St	Boston
Not Named in Database	276 Highland St	Dedham
Draper, Rose E. - Day, Alceus B. House	105 Sherman St	Canton
Curry College - Student Center	35 Atherton St	Milton
Not Named in Database	144-182 Sherman Rd	Boston
Tower, Newcomb Bates Chicken Coop	33 Tower Ln	Cohasset
Blackstone Block - Marshall Street	Marshall St	Boston
Not Named in Database	10 Fessenden St	Boston
Arnold, Warren D. House	50 Glenoe Rd	Brookline
Hancock Village Duplex	21-43 Independence Dr	Brookline
Goldburgh, Harry M. House	935 Hammond St	Brookline
Not Named in Database	146-150 Pleasant St	Arlington
Not Named in Database	67 Massachusetts Ave	Arlington
Lincoln Building	283-289 Moody St	Waltham
Ryan, Margaret Double House	61-63 Gardner St	Newton
Kenrick, William House	244 Franklin St	Newton
Snow, Charles E. House	91 Park St	Newton
Stevens, Merrick Reuben - Tucker, Fred H. House	206 Church St	Newton
Mahoney, Morgan Commercial Block	342-344 Watertown St	Newton
Nally, Patrick House	62 Green St	Newton
Hatfield, Charles House	1516 Washington St	Newton
Ford, James House	196 Melrose St	Newton
Not Named in Database	68 Brookside Ave	Newton

HISTORIC SITE NAME	ADDRESS	TOWN NAME
Hawley, William F. House	197 Walnut St	Newton
Eustis, John P. House	23 Omar Terr	Newton
Hammet, William House	145 Sargent St	Newton
Not Named in Database	274 Langley Rd	Newton
Garey, Orin C. - Samuel D. House	20 Willow St	Newton
Fairbanks, Almon J. House	21 Carver Rd	Newton
Crane, Moses G. House	219 Lake Ave	Newton
Swett, Allison House	309 Lake Ave	Newton
Proctor, Simeon House	330-332 Elliot St	Newton
Witherbee, Mary House	106 Berkeley St	Newton
Travelli Stable	22 Burnham Rd	Newton
Not Named in Database	15-17 Mechanics St	Newton
Not Named in Database	180 Park St	Newton
Not Named in Database	360 Commonwealth Ave	Newton
Not Named in Database	20 Woodlawn Dr	Newton
Mary Immaculate of Lourdes Catholic Church Rectory	270 Elliot St	Newton
Clark, Benjamin House	659 Grove St	Newton
Martin, George H. House	15 Prescott St	Newton
Not Named in Database	21 Mosman St	Newton
Not Named in Database	27 Mosman St	Newton
Not Named in Database	14 Baldpate Hill Rd	Newton
Not Named in Database	62 Bencliffe Cir	Newton
Grace Episcopal Church - Choir Guild Hall	70-76 Eldredge St	Newton
Not Named in Database	740 Beacon St	Newton
Not Named in Database	245-257 Walnut St	Newton
Not Named in Database	7 Woodchester Dr	Newton
Not Named in Database	266 Woodland Rd	Newton
Greenwood, Francis C. House	58 Page Rd	Newton
Not Named in Database	23 Osborne Path	Newton
Not Named in Database	49 Osborne Path	Newton
Not Named in Database	88 Wiswall Rd	Newton
Not Named in Database	115 Andrew St	Newton
Newton Iron Works Worker Housing	1144 Chestnut St	Newton
Not Named in Database	75 Bellevue St	Newton
Gillen, Charles House	261 Webster St	Newton
Oak Hill Middle School	130 Wheeler Rd	Newton
Parker, C. Thomas and Georgia Stinze House	49 Lenox St	Newton
Not Named in Database	287 Commonwealth Ave	Newton
Not Named in Database	67 Warren Ave	Milton
Not Named in Database	80 Audubon Rd	Milton
Not Named in Database	114-116 Audubon Rd	Milton
Not Named in Database	14-16 Fairlawn Ave	Milton
Winslow Cemetery - Little, Bethyah Gravestone	Winslow Cemetery Rd	Marshfield
Not Named in Database	385 Hanover St	Boston
Not Named in Database	400 Hanover St	Boston
Not Named in Database	2 Sheafe St	Boston
Ireland House	21 Myrtle St	Medford
Hoyt, Esta House	26 Myrtle St	Medford

HISTORIC SITE NAME	ADDRESS	TOWN NAME
Mount Auburn Cemetery - Moulton, Louise Chandler Monument	580 Mount Auburn St	Watertown
Butcher, E. - Belden House	229 Chestnut St	Randolph
Benton, Willard H. - Kennedy, Thomas A. House	74 South Main St	Randolph
Montsie, F. W. Cigar Manufacturing Company	80 South Main St	Randolph
Atherton Motor Company Building	146 South Main St	Randolph
Central Cemetery	North St	Randolph
Not Named in Database	31 Canal St	Medford
Not Named in Database	1924 Beacon St	Boston
Not Named in Database	9 Governors Rd	Milton
Not Named in Database	1264 Brook Rd	Milton
Simmons College Residence Campus - Dix Hall	38 Pilgrim Rd	Boston
Blake, Christopher Block	46-50 Blue Hill Ave	Boston
Not Named in Database	4 Miller Pk	Boston
Cummings, Louis Wallace and Edith Stearns Taylor House	92 Dudley St	Medford
Tuttle, Ruben Building	94-98 Spring St	Medford
Emerson, Fred L. House	90 Meadowbrook Rd	Weston
Lamson, John A. - Bryden, Christopher H. House	279 Meadowbrook Rd	Weston
Broadway Methodist Episcopal Church Rectory	275 Broadway	Somerville
McArdle, James W. Stable	48 Oakley Rd	Belmont
Harney, Thomas and Margaret House	327 Cherry St	Newton
Pembroke Grammar Schoolhouse #6	116 Center St	Pembroke
Not Named in Database	18 Sunset Dr	Randolph
Not Named in Database	25 Bolton Pl	Brockton
Williams, Robert and Susan Furness House	278 Eliot St	Milton
Not Named in Database	29 Oak Rd	Milton
Walsh, Anna M. Block	144 Broadway	Hanover
Johnson, Oscar House	43 Crowninshield Rd	Brookline
Kenrick, Alfred House	150 Aspinwall Ave	Brookline
Not Named in Database	43-45 Naples Rd	Brookline
DeSimone, Alex - Epstein, R. House	56-58 Stedman St	Brookline
Boyle, Thomas F. Garage	40 Gardner Rd	Brookline
Not Named in Database	88 Center St	Easton
Not Named in Database	22 Columbus Ave	Easton
Not Named in Database	67 Sheridan St	Easton
Flanagan, Patrick House	13 Kingman Rd	Somerville
Not Named in Database	343 Somerville Ave	Somerville
Connelly, Michael and Delia House	74 Summer St	Weston
Hill, William H. Jr. House	163 Wellesley St	Weston
Shaw Brothers House	6 Glenfeld East	Weston
Hurwitz, Simon Building	383-389 Blue Hill Ave	Boston
Simpson, John B. and Lucy House	37 Regent St	Boston
Saint Margaret of Scotland Roman Catholic Church	956 Main St	Brockton
Tribou, Charles E. House	549 Summer St	Brockton
Lilly, Brackett and Company Shoe Factory	124-126 Montello St	Brockton
Otis Street Bridge	Otis St	Brockton
Wight, Willard Amory - Wilde, Dani E. House	217 Bacon St	Natick
Pond House	20 Charles St	Medway
Yelin House	145 Acorn St	Millis

HISTORIC SITE NAME	ADDRESS	TOWN NAME
Merrill House	4 Summer St	Hopkinton
Harnett, Michael House	33 Hayden Rowe St	Hopkinton
Works, Nathan House	21 Richards Rd	Southborough
Walla, Peter Barn	18 Meadow Ln	Southborough
George House	300 Prospect St	Framingham
Edwards Cemetery	Edwards St	Framingham
Lane, Cornelius Barn	26 Goulding St	Sherborn
Kingsley House	860 Washington St	Wellesley
Hartshorn, J. Edwin House	249 Pleasant St	Norwood
Bardwell Auditorium	37 Cameron St	Wellesley
Lincoln, John L. Barn	13 Chapel Pl	Wellesley
Not Named in Database	11 Emerson Rd	Wellesley
Boston Manufacturing Company Mill #1	144 Moody St	Waltham
Not Named in Database	16-20 Middle St	Watertown
Boynnton, Emma D. House	39-41 Bates Rd	Watertown
Not Named in Database	331 Common St	Belmont
Not Named in Database	194 Common St	Belmont
Saint Columbkille's Roman Catholic Convent Annex	33 Sparhawk St	Boston
Not Named in Database	114 Somerset Rd	Brookline
Blake, Frances G. House	12-14 Lowell Rd	Brookline
Wolfman, Lillian House	11 Worthington Rd	Brookline
Kennedy, Artemus House	237 Hillside St	Milton
Fuller, Richard B. House	85 Columbine Rd	Milton
Hardcastle, William Three-Family House	27 Wigglesworth St	Boston
Adams, Ella C. Apartment Building	6-30 Beaufort Rd	Boston
Franklin Park Theatre	612-624 Blue Hill Ave	Boston
Not Named in Database	192 Thornton St	Boston
Malachefsky, Paul and Frisene House	50 Beals St	Brookline
Aldrich, Harriet House	190 Babcock St	Brookline
First Church of Jamaica Plain Parish Hall	6 Eliot St	Boston
Not Named in Database	5 Clyde St	Somerville
White, Thomas R. Row House	17 Saint Germain St	Boston
Not Named in Database	185 Warren Ave	Boston
Not Named in Database	181 Warren Ave	Boston
Talbot, Newton House	236 Clarendon St	Boston
Rice, Charles F. House	143 Summer St	Somerville
Not Named in Database	1112-1122 Broadway	Somerville
Ford Motor Company Assembly Plant	Middlesex Ave	Somerville
Not Named in Database	19 Hanson St	Boston
Not Named in Database	11 Dwight St	Boston
Bird, John Hawes House	480-482 East Fourth St	Boston
Not Named in Database	63 West St	Boston
Not Named in Database	36 Concord Sq	Boston
Cox, George D. Row House	19 Worthington St	Boston
Not Named in Database	7 Bond St	Boston
Merrill, Silas House	266 Newbury St	Boston
Not Named in Database	89-115 Canal St	Boston
State Street Trust Company Building	10 Congress St	Boston

HISTORIC SITE NAME	ADDRESS	TOWN NAME
Not Named in Database	2747 Washington St	Boston
Hill, Joseph W. House	65 Baldwin St	Boston
Dewey Street Subway Substation #11	Summer St	Boston
Not Named in Database	9 Charter St	Boston
Soley, Edward - Gassner, Peter House	28 Main St	Boston
Charlestown Municipal Building	2-5 City Sq	Boston
Smith, Nathan B. House	499-501 Broadway	Everett
Glendale United Methodist Church	392 Ferry St	Everett
Hooper, Apollos Jr. House	111 South St	West Bridgewater
Mitchell, George General Store	734 Bedford St	East Bridgewater
Bird, Harold House	6 West St	Holbrook
Not Named in Database	457 Main St	Weymouth
North School - Bell School House	92 County Rd	Plympton
Chesley, William House	26 Pierce St	Milton
Not Named in Database	143 Middle St	Weymouth
Not Named in Database	22-24 Shawmut Ave	Weymouth
Randall, Dean House	1415-1419 Pleasant St	Weymouth
Freemen, Charles House	5 Lexington St	Boston
Leavitt, Jacob House	318 Main St	Hingham
Not Named in Database	42 Lafayette Ave	Hingham
Siders, Henry House	66 Main St	Hingham
Thayer, Joshua House	110-112 North St	Hingham
Training Annex Supply Service Administration Bldg	Leavitt St	Hingham
James, Ebenezer House	298 King St	Cohasset
Pratt, Capt. Francis Lincoln House	216 South Main St	Cohasset
Johnson, Carl G. A. House	56 Sohler St	Cohasset
Charlestown Navy Yard - B & M Boxcar 76060	Navy Yard	Boston
Capen, Elmer Hewitt House	8 Professor's Row	Somerville
Bates, C. House	62 Glades Rd	Scituate
Not Named in Database	35 Surfside Rd	Scituate
Landing Place, The Concrete Bench Memorial	Ames St	Dedham
Not Named in Database	210 Ridgeway Rd	Weston
Sweatt, William H. Cottage	360 Main St	Norfolk
Not Named in Database	75 First Parish Rd	Scituate
Stenbeck, Charles V. Ice Cream and Candy Shop	116 Front St	Scituate
Not Named in Database	494 East Fourth St	Boston
Not Named in Database	404 East Seventh St	Boston
Not Named in Database	56 Grampian Way	Boston
Hepworth - Ordway House	231 Savin Hill Ave	Boston
Not Named in Database	341 Savin Hill Ave	Boston
Weinheimer, John - Murphy, Michael F. House	9 Warner St	Somerville
Fairview Cemetery - Circulation System	45 Fairview Ave	Dedham
Hayes, William House	2 Elm St	Easton
Hamilton, Col. Edward Pierce House	145 Dudley Ln	Milton
Callahan, Daniel J. House	31 Cottage St	Sharon
Wallace, J. W. House	12 Fifield St	Watertown
Wheeler, Horace Rental House	20 Wheeler Ln	Watertown
Fairbanks, James House	286 North Main St	Natick

HISTORIC SITE NAME	ADDRESS	TOWN NAME
Not Named in Database	29-31 Revere St	Boston
Mason, Herbert G. House	37 Stoneleigh Rd	Watertown
Pondville Cemetery - Randall Monument	Everett St	Norfolk
Standish Burying Ground - Loring, Benjamin Stone	Chestnut St	Duxbury
Plymouth Cordage Company Worker Housing	19-25 Forest Ave	Plymouth
Duxbury Pier Light	Duxbury Bay	Plymouth
Brackett, Annie B. House	179 Elm St	Braintree
Not Named in Database	357-361 Washington St	Braintree
Dennett, Annie House	150 Gates St	Framingham
Lincoln Farm	413 Underwood St	Holliston
Damato House	106 East St	Wrentham
Thayer, D. House	128 Union St	Franklin
Haywood, Ira House	71 Summer St	Franklin
Sommers, Rudolph House	103 Dean Ave	Franklin
Patent Medicine Store	2 Exchange St	Millis
Carroll, Martin House	4 A St	Hopkinton
Valentine - Gannon, John House	19 Ash St	Hopkinton
Lynbrook Road Arch Bridge	Lynbrook Rd	Southborough
Parker, Dea. Gabriel House - Unitarian Parsonage	33 Main St	Southborough
Palmer, J. and J. - Fairbanks, M. House	7 Clinton St	Hopkinton
Not Named in Database	46 Clover Hill St	Marlborough
Marshall, J. J. House	3 Warren Pl	Framingham
McCarthy, Charles House	133 South Main St	Sherborn
Kingsbury, Blanche M. House	283 North St	Medfield
Loker Street Bridge over Penn Central Railroad	Loker St	Natick
Damon, Charles - Stanton, Frank House	124 Commonwealth Rd	Wayland
Greeley House	50 East St	Foxborough
Curtis, Ashley House	West Main St	Avon
Not Named in Database	244 Glen Rd	Weston
Smith, Herbert V. House	8 Heckle St	Wellesley
Not Named in Database	40 Hillcrest Pl	Westwood
Gould, John House	62 School St	Dedham
Not Named in Database	17 Wellesley St	Weston
Not Named in Database	21 Barton St	Waltham
Not Named in Database	70 White St	Belmont
Whitney, Leonard House	49 Fayette St	Watertown
O'Hearn, John Building	789 Boylston St	Brookline
Not Named in Database	1145 Hyde Park Ave	Boston
Olney, Richard House	56 Patten St	Boston
Lee, George House	468 Walnut St	Brookline
Chapman, Ellen House	51 Upland Rd	Brookline
Schaehrer, William A. Double House	47 Halifax St	Boston
Alford, O. H. House	240 Kent St	Brookline
Angell Memorial Animal Hospital	180-184 Longwood Ave	Boston
Not Named in Database	94-96 Marcella St	Boston
Reed, David K. House	22 Alaska St	Boston
McPherson, William G. Three Decker	26 Robeson St	Boston
Rowe, J. H. Farm Worker's Double House	17-19 Lee St	Boston

HISTORIC SITE NAME	ADDRESS	TOWN NAME
Chadwick, Joseph Houghton House	20 Cushing Ave	Boston
Not Named in Database	20 Monument Sq	Boston
Woods, Frank F. House	77 Chiswick Rd	Boston
M. I. T. - Pratt School of Naval Architecture	Memorial Dr	Cambridge
Cambridge Common South Traffic Island	Massachusetts Ave	Cambridge
Not Named in Database	134-136 Brattle St	Cambridge
Snow, Daniel House	2210 Massachusetts Ave	Cambridge
Francis, Ebenezer Houuse	1 Francis Ave	Cambridge
Not Named in Database	14 Mossland St	Somerville
Carpenter, Alice House	495 Commonwealth Ave	Boston
Tirrell, Jesse Row House	16 Symphony Rd	Boston
Mixter, John House	16 Marlborough St	Boston
Woods, John M. House	3 Avon St	Somerville
Not Named in Database	439 Shawmut Ave	Boston
Not Named in Database	13 Lindall Pl	Boston
Shaw, Robert Gould Middle School	20 Mount Vernon St	Boston
Freeman, S. Parkard Houses	14 Everett St	Boston
Not Named in Database	44 White St	Boston
Hunnewell, John L. - Breed, Ebenezer House	17 Park St	Boston
Not Named in Database	2 Tremont St	Boston
101 Steps	Hancock St	Boston
Fuller, Granville A. House	715 Cambridge St	Boston
Amstar - Domino Sugar Plant Power House	425 Medford St	Boston
Codding, A. M. House	704 Washington St	Boston
Boston Wharf Company Wool Warehouse	11-15 Farnsworth St	Boston
Insurance Exchange Building	36 Broad St	Boston
Howard, J. R. House	36 Parkman St	Boston
Not Named in Database	4 Greenough Pk	Boston
Not Named in Database	118-134 Harrison Ave	Boston
Richardson Cottage	46 Pleasant St	Medford
Haskell, Jeremiah - Cutter, Rebecca House	16 Foster Ct	Medford
Lane, Myra J. House	202 Market St	Rockland
Flavell, John Henry Store	209 Washington St	Hanover
Smith, Henry R. House	49 Wollaston Ave	Quincy
Constitution Commons - McIntyre Mall	1267-1299 Hancock St	Quincy
Pettengill, C. F. House	53 Revere Rd	Quincy
Not Named in Database	99 High St	Weymouth
Not Named in Database	37 Monmouth St	Boston
Seymour, Charles W. House	8 Water St	Hingham
Burr, John House	43 Leavitt St	Hingham
South Shore Music Circus - Sign	130 Sohler St	Cohasset
Ashjian, Marion House	36 Rustic Dr	Cohasset
Mordecai Lincoln Road Bridge over Bound Brook	Mordecai Lincoln Rd	Cohasset
Willcutt, Lot House	1 Jerusalem Rd	Cohasset
Gross, Charles A. Grocery Store	27-31 South Main St	Cohasset
Bates, Newcomb - Bridgham, Dr. Charles Burr House	45-47 South Main St	Cohasset
Pierce, John House	205 Surplus St	Duxbury
Wentworth, Warren G. Garage	57 Samoset Rd	Duxbury

HISTORIC SITE NAME	ADDRESS	TOWN NAME
Not Named in Database	14 Studley Royal	Scituate
Norfolk County Administration Office	614 High St	Dedham
Newton, Alice J. - Pattee, Penelope L. House	26 Atlantic Ave	Cohasset
Not Named in Database	30 Prospect St	Marshfield
Hardwood, Otis House	116 South Main St	Sharon
Griffith, Sarah House	7 Sentry Hill Pl	Boston
Hathaway, Adoniram - Lowell, Charles R. House	1 Strong Pl	Boston
Whitwell, William House	21-21A Pinckney St	Boston
Belger's Block	11 North Main St	Natick
Kilby, Charles House	12 Hillside Ave	Chelsea
Smith's Saloon	86 High St	Norwell
Strober, William J. Apartments	20-22 Lime St	Boston
Winthrop Town Hall Green	1 Metcalf Sq	Winthrop
Pactovis, Bertha House	15 Mechanic St	Quincy
McGreevy, Thomas House	34 High St	Sharon
Dixon, Arthur House	96-98 Charles River Rd	Watertown
Not Named in Database	21-27 Eliot St	Boston
Not Named in Database	25 Garden St	Boston
Not Named in Database	98 Myrtle St	Boston
Not Named in Database	60 Phillips St	Boston
Not Named in Database	38-42 River St	Boston
Chelsea Engine #3 Fire Station	883 Broadway	Chelsea
Ransom, John House	64 Mayflower Rd	Plympton
Anderson, Carl A. House	31 King Ave	Easton
Congregational Church Cemetery - Daniells, J. Stne	2 Central St	Wellesley
Old Colony Railroad Bridge - Union Street Bridge	Union St	Braintree
Bowditch, G. A. House	159 Allen St	Braintree
Not Named in Database	390 Plymouth St	Middleborough
Hill, Edwin J. House	33 Sherman St	Canton
Hall, H. V. House	261 South St	Wrentham
Not Named in Database	32 Winthrop St	Medway
Holliston First Congregational Church	723 Washington St	Holliston
Connor, T. House	27 Maple St	Hopkinton
Not Named in Database	19 Cedar St	Hopkinton
Cordaville Manufacturing Company Worker Housing	8 Parker St	Southborough
Holden, Lewis C. House	39 Witherbee St	Marlborough
Not Named in Database	793 Farm Rd	Marlborough
Flagg, Col. G House	579 Washington St	Holliston
Not Named in Database	283-285 Washington St	Holliston
Dennison Manufacturing Company Power Plant	7 Bishop St	Framingham
Woodbury, Pliny F. Block	6 Main St	Natick
Not Named in Database	5 Lake Rd	Wellesley
Harrington House, The	555 Wellesley St	Weston
Not Named in Database	84 Chestnut St	Weston
Murphy, James M. House	102 Walnut Ave	Norwood
Storey, Wilder P. House	12 Highland St	Easton
Fisher, Lydia House	38 Cottage St	Wellesley
Not Named in Database	98 Arnold Rd	Wellesley

HISTORIC SITE NAME	ADDRESS	TOWN NAME
Waltham Pumping Station	203 Prospect St	Waltham
Not Named in Database	18 Townsend St	Waltham
Lyman, William House	24 Lincoln St	Watertown
Davis, Robert S. Carriage Barn	55-57 Greenough St	Brookline
Not Named in Database	107 High St	Brookline
Gallagher, Hugh Clifford House	303 Hillside St	Milton
Haffenreffer Brewery - Building D2	Bismark St	Boston
Lewis, Mark - Kearny, Thomas F. Apartment House	126-128 Day St	Boston
Not Named in Database	169-171 Norfolk Ave	Boston
Smith, Clark - Ricker, Calvin House	88 Parsons St	Boston
Amoco Gas Station	850 Commonwealth Ave	Brookline
Coolidge, Flavel House	2 Coolidge Pl	Cambridge
Ricker, George and Jerediah House	109-113 River St	Cambridge
Not Named in Database	6 Follen St	Cambridge
Not Named in Database	17-19 Mifflin Pl	Cambridge
Not Named in Database	40A Brattle St	Cambridge
Gulf Gas Station	1201 Massachusetts Ave	Cambridge
Victoria Iron Works	32 Kent St	Somerville
Not Named in Database	157 West Brookline St	Boston
Temple Adath Israel	602 Commonwealth Ave	Boston
Costello, John F. House	5 Burr St	Boston
Gibson - Allen - Thompson Building	119 Saint Botolph St	Boston
Gookin, Samuel House	46 Commonwealth Ave	Boston
Hadley, Benjamin - Giles, Joseph House	35 Putnam St	Somerville
Somerville National Bank	11-15 Bow St	Somerville
Not Named in Database	36 Gray St	Boston
Pope, Fred House	329 Beacon St	Boston
Not Named in Database	7 Mount Vernon St	Boston
Massachusetts Bible Bookstore and Office	12 Bosworth St	Boston
Not Named in Database	1672 Washington St	Boston
Pratt, Caleb House	36 Pearl St	Boston
Not Named in Database	10 Gardner St	Boston
Not Named in Database	11 Austin St	Boston
Soley, Edward - Gassner, Peter House	20 Main St	Boston
Soley, Edward - Gassner, Peter House	22 Main St	Boston
Cole, E. House	74 Pearl St	Bridgewater
Childs Bridge	Cherry St	Bridgewater
Hooker, Alonzo E. House	278 North Franklin St	Holbrook
Burrell, John House	51 Union St	Rockland
Burrage, Albert C. and Company Worker Housing	293 Reed St	Hanson
Not Named in Database	683 Hanover St	Hanover
Morrissey, Alex House	74 Taylor St	Quincy
Linder, Carl W. A. House	5-7 Buckley St	Quincy
Prout Street, 23-25	23-25 Prout St	Quincy
Bainbridge, Randolph House	133 Grandview Ave	Quincy
Carlson, Carl E. House	32-38 Saville Ave	Quincy
Blanchard, J. - Loud, J. W. House	171 Commercial St	Weymouth
Not Named in Database	475 East St	Weymouth

HISTORIC SITE NAME	ADDRESS	TOWN NAME
Not Named in Database	92 Eutaw St	Boston
Bernstein - Lerman Building	297 Broadway	Chelsea
Rosen Houses	112-114 Shurtleff St	Chelsea
Forsyth - Newton House	258 Court Rd	Winthrop
Gill, Nathaniel House	204 South St	Hingham
South Shore Music Circus - Box Office	Sohier St	Cohasset
Donnellan House	111 Black Rock Rd	Cohasset
O'Neil, Peter F. House	339 Forest Ave	Cohasset
Anstead, William J. House	115 Linden Dr	Cohasset
Williams, Harry O. House	85 Nichols Rd	Cohasset
Ewell, Judson House	126 Prospect St	Marshfield
Tea Rock Hill	Moraine St	Marshfield
Pilgrim Trail Marker	Ocean St	Marshfield
Litchfield, P. House	44 Captain Pierce Rd	Scituate
Risley, George W. House	9 Corman Ln	Wayland
Weston Public Library	87 School St	Weston
Silverstein, Jacob Apartment Building	77-83 Harvard Ave	Brookline
McDonough, Eugene House	5 Gannett Rd	Scituate
Not Named in Database	21 Chiltern Rd	Weston
Not Named in Database	12 Columbine Rd	Weston
Not Named in Database	15 Columbine Rd	Weston
Not Named in Database	17 Columbine Rd	Weston
Damon, Francis K. House	2 Bow St	Marshfield
Not Named in Database	33 G St	Boston
Shattuck, Ferdinand Double House	68 Telegraph St	Boston
Not Named in Database	69 Telegraph St	Boston
Not Named in Database	193 Savin Hill Ave	Boston
Not Named in Database	752 Tremont St	Boston
Kelly, Thomas - Welch, Luke House	32 Cedar Lane Way	Boston
Not Named in Database	16 Liberty St	Randolph
Blessed Sacrament Roman Catholic Church	175 Pearl St	Cambridge
Godbold, Horatio House	96 Union St	Walpole
Not Named in Database	32 Knowlton St	Somerville
Dorchester Park - Tennis Court - Basketball Court	Dorchester Ave	Boston
Gilmore, Edwin W. House	8 Oliver St	Easton
Not Named in Database	121 Summer St	Medford
Dietz, George House	74 Cottage St	Sharon
Bowman, John A. House	31 Glendale Rd	Sharon
Fennell, Donald House	25-27 Priest Rd	Watertown
Hooker, Charles N. House	268 North Main St	Natick
Walnut Hill School Gazebo	12 Highland St	Natick
Men of Kent Cemetery - Collamore, Capt. Anthony Mk	Meeting House Ln	Scituate
Pondville Cemetery - Everett, Abigail Stone	Everett St	Norfolk
Pondville Cemetery - Bacon, James Stone	Everett St	Norfolk
Plymouth Cordage Company Worker Housing	72 Cherry St	Plymouth
White, Mehitable House	370 Franklin St	Braintree
Not Named in Database	94 Allen St	Braintree
Sanger, G. D. House	174 Lumber St	Hopkinton

HISTORIC SITE NAME	ADDRESS	TOWN NAME
Fales, N. Double House	20 Kendrick St	Wrentham
Porter, G. House	21 Sleepy Hollow Ln	Wrentham
City Mills School	Myrtle St	Norfolk
Connor House	14 Cedar St	Hopkinton
Green, John House	137 Lake St	Sherborn
Bacon, Oliver and John Barn - Shaw Gym	Merrill Rd	Natick
Morse, David - Dana - Leach House	3 Eliot St	Natick
Not Named in Database	30 Overbrook Dr	Wellesley
Thunder Castle	31 West St	Mansfield
Foxborough State Hospital - Broom Shop	Chestnut St	Foxborough
Smith, Edson D. House	85 Walpole St	Norwood
Casey, T. J. House	69 Railroad Ave	Norwood
Not Named in Database	5 Garden Rd	Wellesley
Kingsbury House	477 Washington St	Wellesley
Not Named in Database	72 Parker St	Westwood
Not Named in Database	101 Washington St	Westwood
Not Named in Database	17 School St	Dedham
Boston Manufacturing Company Worker Housing	236-238 River St	Waltham
Elliott, Sterling House	48 Maple St	Watertown
Hasbrouke, J. Howard House	1269 Canton Ave	Milton
Wilkinson, William House	219 Fisher Ave	Brookline
Rosenfield, Louis I. House	48 Beech Rd	Brookline
Not Named in Database	112 Davis Ave	Brookline
Not Named in Database	54 Welland Rd	Brookline
Infant Jesus - Saint Lawrence Church Rectory	774 Boylston St	Brookline
Not Named in Database	17 Hallam St	Boston
McCafferty, John H. House	26 Holbrook St	Boston
All Saints Church Rectory	240 Ashmont St	Boston
Boyd, Berry and Gilliland Three-Decker	14 Marie St	Boston
Not Named in Database	5 Menlo St	Boston
Elson Art Studio	32 Locust St	Belmont
Holmes, Joseph House	144 Coolidge Hill	Cambridge
Shapleigh, Samuel B. Apartment Building	7-11 High Rock Way	Boston
Griggs, Thomas B. Carriage Barn	64-66 Griggs Rd	Brookline
Harvard Stadium	60 North Harvard St	Boston
Not Named in Database	57 Francis Ave	Cambridge
Boyden, Charles House	267 Commonwealth Ave	Boston
Codman, Charles House	57 Marlborough St	Boston
Norton, George W. Soap Works	Horace St	Somerville
Not Named in Database	99 Thorndike St	Cambridge
Holy Cross Polish National Catholic Church	99 Third St	Cambridge
Stoughton Street Baptist Church	Stoughton St	Boston
Foster, Edson H. Row House	85 Tyler St	Boston
Not Named in Database	23 Myrtle St	Boston
Nickerson, L. House	11 Monson St	Boston
Spring Street Bridge - Vine Rock Bridge	Spring St	Boston
Old West Church	131 Cambridge St	Boston
Congress Building	217 Congress St	Boston

HISTORIC SITE NAME	ADDRESS	TOWN NAME
Rand, William S. House	117 Newbury St	Boston
Cooke, Josiah P. Building	137-139 Summer St	Boston
Everett, Edward House	16 Harvard St	Boston
Not Named in Database	32 Beacon St	Chelsea
Immaculate Conception Rectory	477 Broadway	Everett
Woodward Hall	Grove St	Bridgewater
Kunan, Fred House	510 Plymouth St	Holbrook
Gurney, Thomas W. - Colgate, Margaret House	16 Webster St	Rockland
Wollaston Methodist Church	40 Beale St	Quincy
Adams National Historic Site - Hitching Posts	181 Adams St	Quincy
Ashwood Cemetery	Broad St	Weymouth
Not Named in Database	35 Hyde St	Weymouth
Humphrey House	537 North St	Weymouth
Not Named in Database	84 Hawthorne St	Weymouth
City Hospital Addition	Long Island Rd	Boston
Not Named in Database	44 Essex St	Chelsea
Not Named in Database	23 Maple St	Hingham
Welch, John House	6 Green St	Hingham
Manuel, John C. House	85 Hull St	Cohasset
South Shore Music Circus - Tent Structure	130 Sohier St	Cohasset
Kealey, Joseph A. House	1 Jerusalem Ln	Cohasset
Winsor, L. D. House	52 Standish St	Duxbury
Chandler, John House	32 Duck Hill Rd	Duxbury
Standish, Myles Monument	Crescent St	Duxbury
Reed, Jesse House #2	95 Main St	Marshfield
Not Named in Database	664 Country Way	Scituate
Barton, Albion Store	523-527 Washington St	Canton
Saint James the Great Catholic Church Rectory	900 Worcester St	Wellesley
Austin, Herbert G. House	10 Hammond Ave	Cohasset
Elm Park Stone Entrance Pillars	305 Washington St	Wellesley
Burrill, James M. House	14 Pond St	Norwell
Not Named in Database	21 Gates St	Boston
Not Named in Database	19 West Cedar St	Boston
Parlin, William D. Storehouse	9 Adams St	Natick
Adams, John Statue	Burgin Pkwy	Quincy
Not Named in Database	266-268 Centre St	Boston
Perkins School for the Blind - Hospital	175 North Beacon St	Watertown
Beals Park	485-505 Bridge St	Weymouth
Tombs, Joseph - Eames, Jesse House	73 Olive St	Ashland
Taylor, Charles H. - Jenney, Edward C. Barn	71 Washington St	Easton
Perkins, Fred B. House	687 Cummins Hwy	Boston
Plymouth Cordage Company Storehouse #17	Court St	Plymouth
Not Named in Database	64 Frothingham St	Milton
Shepard, James S. Carriage Barn	272-274 Washington St	Canton
Not Named in Database	141 Arlington Rd	Brookline
Not Named in Database	76 Goodnough Rd	Brookline
Monnier, Leon E. House	16 South St	Brookline
Smith, G. S. House	401 Heath St	Brookline

HISTORIC SITE NAME	ADDRESS	TOWN NAME
Finance Block	479-493 Massachusetts Ave	Arlington
Wheeler - Cunningham, Luther T. House	1272-1274 Boylston St	Newton
Molineaux, Robert House	115 Grasmere St	Newton
Not Named in Database	150 Tremont St	Newton
Eaton, Seymour House	42 Hollis St	Newton
Billings, Charles E. - Pitman, Robert C. House	120 Church St	Newton
Stubbs, F. R. House	510 Centre St	Newton
Hills, Frank H. House	150 Newtonville Ave	Newton
Wright, James H. House	317 Nevada St	Newton
Nilsson, Pehr T. House	495 Watertown St	Newton
Not Named in Database	53 Hawthorn St	Newton
Lawler, Martin House	31 West St	Newton
Clark, George P. House	61 Eddy St	Newton
Owens, Joseph House	294 Highland Ave	Newton
Wiggin, Arthur House	62 Bourne St	Newton
Richardson, John House	382 Hammond St	Newton
Lowell, William House	234 Park St	Newton
Sorrell, Arthur House	202 Homer St	Newton
Young, William B. House	90 Lake Ave	Newton
Not Named in Database	123 Langley Rd	Newton
Downs, Henry House	27 Orient Ave	Newton
Kieser, Charles House	285 Parker St	Newton
Simpson, James House	1120 Walnut St	Newton
Not Named in Database	621 Walnut St	Newton
True, John P. House	101 Windsor Rd	Newton
Warren, Levi Junior High School	1600 Washington St	Newton
McIntyre, Charles L. Haddon and Martha Eloise Alden House	74 Fountain St	Newton
Not Named in Database	54 Windermere Rd	Newton
Not Named in Database	279 Franklin St	Newton
Not Named in Database	120 Farlow Rd	Newton
Not Named in Database	38 Wachusett Rd	Newton
Not Named in Database	36 Woodman Rd	Newton
Not Named in Database	26 Rochester Rd	Newton
Not Named in Database	43 Dwahinda Rd	Newton
Not Named in Database	34 Morton Rd	Newton
Not Named in Database	450 California St	Newton
Not Named in Database	172 Linwood Ave	Newton
Not Named in Database	39 Mosman St	Newton
Nawn, Leo J. House	62 Beacon St	Newton
Not Named in Database	40 Adams St	Newton
Not Named in Database	19 Wyoming Rd	Newton
Alley, Edward C. House	18 Groveland St	Newton
Not Named in Database	15 Hay Rd	Newton
Not Named in Database	8 Tocci Path	Newton
Newton Catholic Club Hall	1522 Washington St	Newton
Davis, William B. House	650 Grove St	Newton
Connelly House	84 North St	Newton
Goodwin, William F. House	658 Chestnut St	Newton

HISTORIC SITE NAME	ADDRESS	TOWN NAME
Not Named in Database	226 Commonwealth Ave	Newton
Gables, The	49-51 Cheney St	Boston
Not Named in Database	56 Houston Ave	Milton
Not Named in Database	10 Weston St	Milton
Boylston Street Railroad Bridge	Boylston St	Newton
McVery House	29 Myrtle St	Medford
Beswick, James House	901 Old Connecticut Path	Framingham
Hodgman Rubber Company Building #12	61 Tripp St	Framingham
Cutting, Samuel Jr. House	685 Water St	Framingham
Not Named in Database	17 Kahler Ave	Milton
Kahler, John House	23 Kahler Ave	Milton
Beal, Henry G. House	240 South Main St	Randolph
Not Named in Database	1950 Beacon St	Boston
Not Named in Database	137 Chiswick Rd	Boston
Not Named in Database	49 Garden St	Milton
Bowditch Apartment Company Row House	12 Pompeii St	Boston
Balger, E. B. House	492 Dudley St	Boston
Conway, Matthew J. and Ellen House	141 Grant Ave	Medford
Dwyer, Michael F. House	106 Otis St	Medford
Gahan, Dr. Patrick House and Doctor Office	19 Washington St	Medford
Not Named in Database	1669 Commonwealth Ave	Boston
Horton, George and Mabel House	22 Derby Ln	Weston
Keylor, Thomas and Mary - Hurley, Michael J. and Margaret House	7 Orris St	Newton
Not Named in Database	364 Sumner St	Boston
Not Named in Database	4 Webster Ave	Boston
Not Named in Database	17 Crawford St	Randolph
Mount Hebron Christian Church	20 Charlotte St	Boston
Paul Dudley Milestones on the Road to Dedham: 5-Mile Marker	1 South St	Boston
Pearce, Arthur A. House	36 Spafford Rd	Milton
Stetson, Harrison and Olive Louisa Smith House	191 Spring St	Hanover
Bowker, Fred Walker and Lotta Wilson Brownville House	186 Washington St	Hanover
Ryack, Joseph Garage	32-34R Schuyler St	Boston
Matthews, S. F. House	95 Stedman St	Brookline
Hawkins Street Auto Body Shop - J. and E. Auto Body Shop	3-5 Hawkins St	Somerville
Finotti, Fr. Joseph Rectory	58 Kent St	Brookline
Veterans Administration Medical Center - Outpatient, Research, Education and Administration Building	VFW Pkwy	Boston
Norton, William A. House	3 Tupelo St	Boston
Blanchard, Oliver 'New' House	362 Adams St	Abington
Not Named in Database	182 Forest St	Brockton
Not Named in Database	374 West Elm St	Brockton
Not Named in Database	175 Highland St	Brockton
Packard House	388 Battles St	Brockton
Not Named in Database	34 School St	Brockton
Saint Colman of Cloynes Convent Garage	42 Erie Ave	Brockton
Brockton VA Hospital - General Medicine - Surgery	940 Belmont St	Brockton
Ray, Joseph G. House	26 Dean Ave	Franklin
Corporation Boarding House, The	34 Union St	Holliston

HISTORIC SITE NAME	ADDRESS	TOWN NAME
Greenwood, Abel - Merrill, Daniel L. House	21 Hayden Rowe St	Hopkinton
Woolson, J. R. - Phipps, B. House	184-186 Hayden Rowe St	Hopkinton
Baker, Frederick L. House	6 Middle Rd	Southborough
Not Named in Database	815 Farm Rd	Marlborough
Saxonville Factory Company Double Worker Housing #2	14-16 Elm St	Framingham
Not Named in Database	52 Chestnut St	Weston
Not Named in Database	285 Willow St	Mansfield
Rogers, Joanna E. House	3 Linden St	Mansfield
Pratt, Capt. Josiah House	141 East St	Foxborough
South Plain Farm Barn	49 Elm St	Medfield
Maskwonicut Street Bridge over Beaver Brook	Maskwonicut St	Sharon
Massey, Francis House	18 Mylod St	Norwood
American Legion Monument	Winter St	Norwood
Boyden, Silas House	38-40 Guild St	Norwood
Hayward, Edward R. House	239 Foundry St	Easton
Wales, Martin House	31 Walnut St	Stoughton
Parker House	45 Brook St	Wellesley
Bullock - Locke House	76 Washington St	Wellesley
Fuller, Robert House	3 Burrill Ln	Needham
Not Named in Database	9 Thackeray Rd	Wellesley
Not Named in Database	19 Worthington St	Dedham
Derby, John House	228 Boston Post Rd	Weston
Ticknor, Thomas and Florence Harris - Farnham, Edwin and Florence Chenery House	200 Common St	Belmont
Weld, Christopher Minot House	130 Milton St	Milton
Head House	23 Leicester St	Brookline
Aberdeen Realty Company House	264-266 Tappan St	Brookline
Fisher Hill Realty and Trust Company House	144 Clark Rd	Brookline
Not Named in Database	490 Washington St	Brookline
Wester, John D. House	15 Bishop St	Boston
Not Named in Database	24 Cumberland Ave	Brookline
Thurber, James House	267 Hillside St	Milton
Not Named in Database	39 Willoughby Rd	Milton
Not Named in Database	9 Hallam St	Boston
Not Named in Database	56 Mount Pleasant Ave	Boston
Whitemore, J. Herbert Garage	11 Abbottsford Rd	Brookline
DiLiberto, Frank Building	79 Thatcher St	Brookline
Sears, Frederick House	24 Cottage Farm Rd	Brookline
Western Avenue Bridge	Western Ave	Cambridge
Not Named in Database	57-59 Kirkland St	Cambridge
Rice, W. P. House	368 Highland Ave	Somerville
Wheatland, George House	352 Marlborough St	Boston
Hall, L. S. Building	91 Saint Botolph St	Boston
U. S. Public Health Service Health Officer House	77 Warren St	Boston
Not Named in Database	180 Beacon St	Boston
Cunard Building	122-130 State St	Boston
Shephard, E. E. House	43 Beach St	Boston
Wentworth, Marshall Town House	468 Park Dr	Boston

HISTORIC SITE NAME	ADDRESS	TOWN NAME
Ball - Hughes House	3 School St	Boston
Merrill, Silas House	164 Newbury St	Boston
Hall, Francis D. Row House	825 East Broadway	Boston
Saint John's Seminary - Saint Clement's Hall	210 Foster St	Boston
Gould Building	12 Parmenter St	Boston
Not Named in Database	52 Chandler St	Boston
Bailey, Timothy House	20 Madison St	Malden
Sullivan, S. House	377 North Ave	Rockland
Calder House	829 Main St	Hanson
Adams - Glover - Gardiner House	594 Adams St	Milton
Cates, Ida Bates House	28 Belcher Cir	Milton
Wilbas, Gustaf House	81-83 Glendale Rd	Quincy
Chandler, Eliab W. House	109 Lincoln Ave	Quincy
Fenno, Thomas House	4 Berlin St	Quincy
Hunt, E. A. House	115-117 Front St	Weymouth
Not Named in Database	35 Fourth Ave	Weymouth
Pratt, Peter House	555 Bridge St	Weymouth
Not Named in Database	1277 Commercial St	Weymouth
Long Island Head Light	Long Island	Boston
Wade, Ellen M. House	512 East Third St	Boston
Jones House	136 Shurtleff St	Chelsea
Strahan, Thomas Wallpaper Factory	260 Maple St	Chelsea
Casey, Jason House	45 Summer St	Hingham
Not Named in Database	80 Kilby St	Hingham
Wood, H. House	467 Beechwood St	Cohasset
Not Named in Database	16 Booth Hill Rd	Scituate
Not Named in Database	49 Mordecai Lincoln Rd	Scituate
Cabot, Dr. Richard Clarke House	25 Hobart Ln	Cohasset
Harvard University - Gatehouse	Harvard Yard	Cambridge
Charlestown Navy Yard - Building 204 - Motor Pool	Navy Yard	Boston
Bradford House	89 Wapping Rd	Kingston
Sever, Col. John House	192 Main St	Kingston
Not Named in Database	157 Brookdale St	Kingston
Morton Vacuum Brake Company Machine Shop	28 Draper Ln	Canton
Arnold, Andrew J. Jr. House	14 Stockbridge St	Cohasset
Porter Mill Dam	171 Crescent St	West Bridgewater
Not Named in Database	104 Hinckley Rd	Milton
Jacobs House	27 Assinippi Ave	Norwell
Belcher, Allen A. House	82 Union St	Randolph
Fuller House	8 Blanche St	Boston
Saint Francis Xavier School	190 Cummins Hwy	Boston
Not Named in Database	64 Allen St	Randolph
Clough House	144 North Main St	Natick
Cleverly, T. F. House	207 North St	Weymouth
Cook, Washington House	105 Billings St	Sharon
Flanagan, Anna House	19-21 Fifield St	Watertown
Elliott, James House	165 Irving St	Watertown
Not Named in Database	25 Charles St	Boston

HISTORIC SITE NAME	ADDRESS	TOWN NAME
Not Named in Database	25 Joy St	Boston
Vine, Mark L. House	61 Main St	Plympton
Not Named in Database	19 Cheshire St	Boston
Boynton, Wellington D. House	45 Allen Rd	Easton
Coblentz, Abraham S. House	46 Brewster Rd	Cohasset
Cobb, Eberle Weston Building	35 Union Sq	Somerville
Not Named in Database	334 Court St	Plymouth
Penniman, Thomas House	230 Pond St	Braintree
Pond Street Cemetery	Pond St	Braintree
North School - Bellingham District #7 Schoolhouse	Hartford Ave	Bellingham
Kimball, Rev. Caleb House	16 Holliston St	Medway
Wrentham State School Employee Housing 2	Greeley Ave	Wrentham
Richardson House Carriage House	360 Orchard St	Millis
Southborough Methodist Church	Southville Rd	Southborough
Frail, Samuel House	44 Front St	Hopkinton
Butler, A. - Phipps, Isaac B. House	97 East Main St	Hopkinton
Not Named in Database	35 Liberty St	Marlborough
Coombs, J. William Barn	44 South Main St	Sherborn
Dowse Memorial Building	4 North Main St	Sherborn
Coolidge, Lowell House	93 North Main St	Sherborn
Hubbard, Edward A. House	100 Eliot St	Natick
Demmon Daniel L - Morrison, Fannie Carriage House	235 Wellesley St	Weston
Green, Roland Elemenatary School	31 Dean St	Mansfield
Wade House	109 Common St	Walpole
Carlisle, Thomas Blacksmith Shop	Washington St	Walpole
Bastian, Gustave - Peterson House	26-28 Davis Ave	Norwood
Morse Thread Mill Worker Housing	611 Washington St	Easton
Wellesley Inn, The	576 Washington St	Wellesley
Bird - Bancroft House	367 Worcester St	Wellesley
Richardson, George Eliot House	28 Rockland St	Wellesley
Cox, John House	17 Church St	Dedham
Thaxter, Levi House	262 Main St	Watertown
Not Named in Database	17-19 Francis St	Belmont
Mason, Charles House	88 Milton St	Milton
Elliot, Gen. Simon House	61 Heath St	Brookline
Not Named in Database	7-9 Newsome Pk	Boston
Not Named in Database	4 Perry St	Brookline
Higginson, Rebecca House	104 Canton Ave	Milton
Evans, Dwight Durkee House	50 Canton Ave	Milton
Ray, Thomas House	29 Forest St	Boston
Not Named in Database	15 Rodman St	Boston
Kent, A. K. House	123 Cushing Ave	Boston
Not Named in Database	28 Albion St	Boston
Not Named in Database	45-46 Monument Sq	Boston
Not Named in Database	225 School St	Belmont
Pierce Block	1336-1354 Beacon St	Brookline
Whitwell, H. S. House	346 Marlborough St	Boston
Not Named in Database	1960 Commonwealth Ave	Boston

HISTORIC SITE NAME	ADDRESS	TOWN NAME
Hastings, Walter House	117 Commonwealth Ave	Boston
Hall, Lewis and William A. Rowhouse	57 Otis St	Cambridge
Church of the Immaculate Conception	761 Harrison Ave	Boston
Rollins, John House	206 Beacon St	Boston
Tyler, E. R. House	316 Beacon St	Boston
Central Congregational Church Building	3 Revere St	Boston
Babcock, Samuel H. House	28 Fayette St	Boston
Fabyan Building	26 West St	Boston
Stearns, R. H. - Waterman, Foster Building	101-103 Summer St	Boston
Not Named in Database	15 Harvard Terr	Boston
Museum of Natural History	Boylston St	Boston
Merrill, Silas House	166 Newbury St	Boston
Rand, William S. House	214 Newbury St	Boston
Manger Hotel	76-78 Causeway St	Boston
Curtis, J. House	480 Centre St	Boston
Hanover Furniture Company Building	221 Hanover St	Boston
Mercantile Wharf Buildings	71-117 Commercial St	Boston
Soley, Edward - Gassner, Peter House	34 Main St	Boston
Washburn, Col. Abram House	9 Summer St	Bridgewater
Kingman, Edward House	87 East St	East Bridgewater
Not Named in Database	16 South Franklin St	Holbrook
Research and Development Building	97 East Howard St	Quincy
Not Named in Database	11 Monmouth St	Boston
Wright, Mary J. House	20 Seymour St	Winthrop
Not Named in Database	6 Quincy Ave	Hingham
Not Named in Database	25 Mill Ln	Hingham
Beal, Caleb House	25-27 Water St	Hingham
Green, Robert P. House	51 Deep Run	Cohasset
Scituate - Cohasset Townline Marker	Mordecai Lincoln Rd	Scituate
Pratt, Robert Bates Barn	220 South Main St	Cohasset
Doane, David Stoddard Greenough House	107 Atlantic Ave	Cohasset
Not Named in Database	29 Bay State Rd	Belmont
Hopkins, Roland G. House	142 Crafts Rd	Brookline
Charlestown Navy Yard - Bldg 261 - Saluting Guns	Navy Yard	Boston
Delano, Joshua House	93 Main St	Kingston
Sampson, Augustus House	615 Washington St	Duxbury
Not Named in Database	360 King Caesar Rd	Duxbury
Warren, Dayrl W. Garage	28 Eliot St	Brookline
Vine Lake Cemetery - Sugar Maple Allee	Main St	Medfield
Keville, Dorothy A. House	6 Stockbridge St	Cohasset
East Bridgewater Poor Farm - Almshouse Barn	1034 Central St	East Bridgewater
Barron, Lawrence House	305 Edge Hill Rd	Milton
Not Named in Database	96 Boardman St	Norfolk
Damon, Jacob House	533 Grove St	Norwell
Not Named in Database	40 Ashland St	Boston
Saint Monica's Roman Catholic Church	333 Old Colony Ave	Boston
Saint John's Seminary - Creagh Research Library	2121 Commonwealth Ave	Boston
Keville House - Soldiers' Home	60 Hillside Ave	Chelsea

HISTORIC SITE NAME	ADDRESS	TOWN NAME
Ellis, Daniel Satinet Company Boarding House	105 Plimpton St	Walpole
Rumney Marsh Burying Ground - Eustis Family Stones	Butler St	Revere
Vinal, Quincy A. - Tead, Rev. Edward Sampson House	8 Aldersey St	Somerville
Andrews, William H. - Elliot, William M. House	128-130 North St	Somerville
Johnson, Paul R. House	1 Ridge Top Rd	Cohasset
Not Named in Database	244 Exchange St	Millis
Dane, Chester House	12 Charles River Sq	Boston
Sears, Frederick Richard - Dodd, Benjamin House	104 Chestnut St	Boston
Barnes Shop	138-150 C J Cushing Hwy	Cohasset
Old Village Cemetery Receiving Tomb	339 Washington St	Weymouth
Brimmer, Wallace C. House	38 High St	Sharon
Men of Kent Cemetery - Vinal, Patience Marker	Meeting House Ln	Scituate
Weston Tomb II	1474 Tremont St	Duxbury
White, Gen. Freeman White	43 South St	Braintree
Not Named in Database	83 Monatiquot Ave	Braintree
Connelly Dairy Farm	260 Hayden Rowe St	Hopkinton
Morse, A. H. House	35 Alpine Row	Franklin
Bemis, Charles E. House	736 Washington St	Holliston
Not Named in Database	27 Grove St	Hopkinton
Moore House	22 Maple St	Marlborough
Savoca House	305 Prospect St	Framingham
Boden Lane Bridge over Penn Central Railroad	Boden Ln	Natick
Hartshorn, Moses House	10 Pound St	Medfield
Simpson Spring Bottling Company Storage Building	719 Washington St	Easton
Spear, Joshua House	1391 High St	Westwood
Not Named in Database	112 Forest St	Wellesley
Knight, John E. House	1 Rolling Ln	Weston
Not Named in Database	37 Weston St	Waltham
Warner, Albert and Emily - Kewer, Susie House	16-18 Hawthorne St	Belmont
Reservation Road Bridge over Conrail	Reservation Rd	Boston
Jackson, William B. House	26 Brainerd Rd	Boston
Not Named in Database	94 Fletcher St	Boston
Not Named in Database	40 Blake Rd	Brookline
Stearns, Charles - Dearborn, William House	5 Perrin Rd	Brookline
Devlin, Thomas House	736 Washington St	Brookline
Ruggles, C. W. House	30 Upland Rd	Brookline
Stedman Terrace	367-369 Harvard St	Brookline
Not Named in Database	90 Blue Hills Pkwy	Milton
Hutchinson - Russell House	5 Hutchinson St	Milton
Not Named in Database	50 Eldridge Rd	Boston
Not Named in Database	42 Eldridge Rd	Boston
Priesing, John W. Three Decker	184-186 Amory St	Boston
Not Named in Database	2-14 Linwood Sq	Boston
Clark, Aaron - Varney, Enos House	20 Albion Pl	Boston
Not Named in Database	182 Thornton St	Boston
Not Named in Database	504 School St	Belmont
Knowlton, Albion Building	1343-1349 Beacon St	Brookline
Brunelle, Octave L. House	156 Babcock St	Brookline

HISTORIC SITE NAME	ADDRESS	TOWN NAME
Harvard Business School - Hamilton Hall	Soldiers Field Rd	Boston
Central Trust Building	515-527 Massachusetts Ave	Cambridge
Thomas, Washington B. Apartment Building	116 Hemenway St	Boston
Lafayette Square Fire Station	380 Massachusetts Ave	Cambridge
Galvin, James J. Three-Family House	65 Saint Germain St	Boston
Hamilton, Alexander Statue	Commonwealth Ave	Boston
Freeland, James House	31 Marlborough St	Boston
Not Named in Database	475 C St	Boston
Baldwin, Maria House	196 Prospect St	Cambridge
Henry, William G. Rowhouse	57 Summer St	Somerville
Paul, Joseph F. and Company Building	365 Albany St	Boston
Freeland, G. W. House	277 Beacon St	Boston
Penniman, A. B. House	10 Lindall Pl	Boston
Not Named in Database	61 White St	Boston
Clemente, Roberto Field	Park Dr	Boston
Old Colony Railroad Bridge (Milepost #3.71)	Park St	Boston
Reynolds, J. D. - Richards, A. S. Double House	121-123 Bowdoin St	Boston
Boston Fire Department Hose Company #9	116 B St	Boston
Segal, Louis House	166 Harvard St	Boston
Mead, John H. Row House	150-152 Franklin St	Boston
Boston Lunatic Hospital - Q Ward	591 Morton St	Boston
Saint Gabriel's Monastery Retreat House	159 Washington St	Boston
Not Named in Database	108 Fulton St	Boston
Elm, William - Davis, E. C. House	6 Lathrop Pl	Boston
Not Named in Database	58 Chandler St	Boston
Wells, John Row House	203 Harrison Ave	Boston
Not Named in Database	13 Austin St	Boston
Fiske, Sylvester P. House	198 Linden St	Everett
Not Named in Database	47 Morse Ave	East Bridgewater
Armstrong, William House	66 Sycamore St	Holbrook
Dunn, Frank House	18 Lakewood Rd	Weymouth
Salisbury, Jotham House	43 Mutton Ln	Weymouth
Plymouth County Hospital Superintendent's House	High St	Hanson
Ripley, William - Pool, John Clark House	417 Liberty St	Rockland
Not Named in Database	787 Hanover St	Hanover
Merrill, John C. House	281 Fayette St	Quincy
Monahan, John D. House	28 Bridge St	Quincy
Cain, John House	89 Standish Ave	Quincy
Spear, Horace Baxter House	1065 Hancock St	Quincy
Not Named in Database	57 Norfolk St	Weymouth
Truman Parkway Median	Truman Pkwy	Boston
Not Named in Database	1020 Commercial St	Weymouth
City Hospital Maintenance Building	Long Island Rd	Boston
Kaplan, Isidor Building	16 Grove St	Chelsea
Not Named in Database	61 Beal St	Hingham
Lincoln, Stephen House	279 North St	Hingham
Lincoln, Jotham Jr. House	57 North St	Hingham
Moors, Joseph Benjamin Cottage	7 Haystack Ln	Cohasset

HISTORIC SITE NAME	ADDRESS	TOWN NAME
Reddy, Clarence Jr. House	4 Tupelo Rd	Cohasset
Sylvester, Lot House	845 Union St	Marshfield
Baker - Ames House	60 Cross St	Marshfield
Sierra Slice	Amory St	Brookline
Not Named in Database	127 Allerton Rd	Milton
Not Named in Database	19-21 County St	Dedham
Not Named in Database	263 Main St	Kingston
City Mills Company Worker Housing	369 Main St	Norfolk
Sullivan, Charles Meat and Fish Store	21 Seekonk St	Norfolk
Sweatt, William H. Barn	360 Main St	Norfolk
Not Named in Database	124 G St	Boston
Webber, William C. Double House	9 Gates St	Boston
Not Named in Database	47 Beach St	Boston
Tailor, Alice - Collins, M. House	19 Garden St	Boston
Tarlinsky, Harris Building	99-99A Charles St	Boston
Woodman, John L. House	60 Summer St	Natick
DeVito, Allen F. House	439 King St	Cohasset
Lawrence, Parker - Whitney, Charles House	50 Chestnut St	Chelsea
Everett, G. Frederick House	14 Brookside Pk	Milton
Ordway, Dr. Mabel D. Garage	84 Gammons Rd	Cohasset
Not Named in Database	51 Anderson St	Boston
Not Named in Database	74 Chestnut St	Boston
Boutelle, Eugene G. House	15 Arden Rd	Watertown
Plymouth Cordage Company Double Worker Housing	6-8 South Spooner St	Plymouth
Not Named in Database	Fort Standish Ave	Plymouth
Not Named in Database	29 Oak St East	Braintree
Hovey, Phineas Building	512-514 Massachusetts Ave	Cambridge
Bishop, Arthur House	39 Worsted St	Franklin
Stewart, Charles W. House	200 Union St	Franklin
Fitzpatrick Estate - Dairy	159 Saddle Hill Rd	Hopkinton
Not Named in Database	75 Main St	Hopkinton
Mauro, Joseph House	35 Boston Rd	Southborough
Framingham Market	118-120 Concord St	Framingham
Not Named in Database	15 Johnson St	Framingham
Sweetland, Stephen Augustus House	80 West Central St	Natick
Not Named in Database	85 Love Ln	Weston
Quaker Hill School	South St	Foxborough
Not Named in Database	4 Curve St	Medfield
Horton, George House	44 Pleasant St	Medfield
Not Named in Database	235 Moose Hill Pkwy	Sharon
Spaulding Street Bridge over MBTA	Spaulding St	Canton
Not Named in Database	26 Atwood St	Wellesley
Needham Branch Railroad Bridge over Dedham Avenue	Dedham Ave	Needham
McDonald, John House	51 Wellesley St	Weston
Oxford, The	4 Adams St	Waltham
Watertown Savings Bank	60-68 Main St	Watertown
Andrews, John L. House	271 Mount Auburn St	Watertown
Poole, Fanny House	368-370 Common St	Belmont

HISTORIC SITE NAME	ADDRESS	TOWN NAME
Birtwell House	130 Buckminster Rd	Brookline
Not Named in Database	7 Wellington Terr	Brookline
Swedenborgian Church	48 Irving St	Brookline
Not Named in Database	35 Davison St	Boston
Kinross Apartment House	116-132 Sutherland Rd	Boston
Terhune, William House	18 Melville Ave	Boston
Cochlan, William E. Double House	17-19 Parsons St	Boston
Wilson, John B. and Charles House	25 Monument Ave	Boston
Engine House #34	444 Western Ave	Boston
Goldman House	86 Stedman St	Brookline
Jones, Arthur G. House	119 Browne St	Brookline
Read, Joseph Stacey House	1380-1382 Massachusetts Ave	Cambridge
Lechmere Point Corporation Row House	49 Gore St	Cambridge
Not Named in Database	24 Worcester Sq	Boston
Collar, Charles B. Three Decker	141-145 Brooks St	Boston
Not Named in Database	25 Maple Ave	Cambridge
Not Named in Database	94 Otis St	Cambridge
Not Named in Database	91 Thornton St	Boston
Not Named in Database	18 Rowell St	Boston
O'Brien, Thomas House	372 K St	Boston
Rollins, John House	202 Beacon St	Boston
Hurwitz, Simon House	40 Mount Vernon St	Boston
Reed, Charles - Loring, Royden House	16 Harley St	Boston
Wheeler, Nathan Row House	61 Harvard St	Boston
O'Reily, John Boyle Memorial	Boylston St	Boston
Not Named in Database	138-142 Portland St	Boston
National Market Bank	309 Washington St	Boston
Barry, David House	585 Union St	Rockland
Plymouth County Hospital Visiting Nurses' Office	High St	Hanson
Fuller, Joseph H. House	177 Brook St	Plympton
Gardner, Thomas House	995 Main St	Hingham
Not Named in Database	22 Norfolk St	Weymouth
Not Named in Database	519 East St	Weymouth
Not Named in Database	430 Meridian St	Boston
Not Named in Database	31-33 Eutaw St	Boston
Trinity Neighborhood House	406 Meridian St	Boston
Harrington, Luther T. House	2 Terrace Ave	Winthrop
Cain, Daniel House	156 Fort Hill St	Hingham
Sprague, Sidney House	259 Main St	Hingham
Cushing, Isaiah House	152-154 Main St	Hingham
Training Annex Rocket Motor Loading Plant	Leavitt St	Hingham
Hayden, George Francis House	380 Beechwood St	Cohasset
Patterson, Winslow House	15 Rustic Dr	Cohasset
Brown, Prentice W. House	54 Linden Dr	Cohasset
Grassie, John J. House	55 Cushing Rd	Cohasset
Doten, John G. House	363 South Main St	Cohasset
DeVore, William H. House	177 Atlantic Ave	Cohasset
Hayward, George Garage	20 Crafts Rd	Brookline

HISTORIC SITE NAME	ADDRESS	TOWN NAME
Delano, Phillip House	37 Bow St	Duxbury
Smith, Clara Drew - Ripley, Clara May Guest House	1 Abrams Hill	Duxbury
Thomas, Marcia House	644 Careswell St	Marshfield
Not Named in Database	118 Tilden Rd	Scituate
Julian Street Bridge over South River	Julian St	Scituate
Bailey, Louis M. Jr. House	594 Tremont St	Duxbury
Ford, J. Alden House	388 North St	Duxbury
Nixon, James J. Garage	66 Atherton Rd	Brookline
Pierce, Alan D. House	8 Stanton Rd	Cohasset
Lewis, John B. House	74 Pleasant St	Hingham
Not Named in Database	10 Bayside St	Boston
Saint Paul Roman Catholic Parish Centre	16 Lingard St	Boston
Vining, A. - Brown, John House	383 Washington St	Norwell
Litchfield, Albert W. House	195 Summer St	Norwell
Walpole Department of Public Works Garage	1385 Washington St	Walpole
Alewife Brook Parkway - Northern Segment	Alewife Brook Pkwy	Somerville
Not Named in Database	10-12 Sumner Ave	Medford
Dailey, Cornelius House	9 Sheridan St	Easton
Pondville Cemetery - Messinger, David Stone	Everett St	Norfolk
Hunt, John M. House	268 Jerusalem Rd	Cohasset
Not Named in Database	13-15 Nelson St	Boston
Not Named in Database	36 Lantern Ln	Milton
Mahoney, Patrick House	35 Frothingham St	Milton
Milton Women's Club	90 Reedsdale Rd	Milton
Rogers, Stewart A. House	253 Chapman St	Canton
Not Named in Database	79 Goodnough Rd	Brookline
Ferris House	64 Franklin St	Brookline
White, Webb B. House	78 Randolph Rd	Brookline
Taylor, John House	42 Hilltop Rd	Brookline
Hancock Village Duplex	123-131 Gerry Rd	Brookline
Frost, Ephraim House	160 Pleasant St	Arlington
Whittemore, Gershom Building	432-436 Massachusetts Ave	Arlington
Mystic Valley Parkway - Beacon Street Island	Beacon St	Arlington
Not Named in Database	207 Pleasant St	Arlington
Cunningham, Martin Luther House	1268 Boylston St	Newton
Sweeney, Hanora House	18-20 Fayette St	Newton
Walker, William H. House	112 Charlesbank Rd	Newton
Rogers, Edwin B. House	2 Washington St	Newton
Smith, Nathaniel P. - Buswell, Charles H. House	292 Franklin St	Newton
Auryansen, Lucy House	43 Judkins St	Newton
Not Named in Database	38 Clinton St	Newton
Denning, Thomas House	69 Clinton St	Newton
Not Named in Database	270 Derby St	Newton
Not Named in Database	2057 Commonwealth Ave	Newton
Carey, Patrick H. House	102 Staniford St	Newton
Briggs, William Williams House	283 Melrose St	Newton
Bourne, Susan and Olive House	493 Auburn St	Newton
Evans, Percy J. House	63-65 Page Rd	Newton

HISTORIC SITE NAME	ADDRESS	TOWN NAME
Not Named in Database	378 Walnut St	Newton
Taylor, Dr. Charles W. House	97 Washington Pk	Newton
Bridgham, Prescott Commercial Building	74-78 Bowers St	Newton
Ridgeway, George P. House	156 Mount Vernon St	Newton
Keene, Charles S. House	20 Trowbridge Ave	Newton
Walley House	48 Ballard St	Newton
Pratt, Abner House	129 Gibbs St	Newton
Not Named in Database	6-12 Irving St	Newton
Willmont, George E. House	4 Bradford Rd	Newton
Hammell, George E. House	290 Parker St	Newton
Strong, Laurence W. House	63 Windsor Rd	Newton
Middlesex District Court House	1309 Washington St	Newton
Not Named in Database	32 Lenox St	Newton
Estabrook, Edward House	18 Sewall St	Newton
Not Named in Database	9 Woodman Rd	Newton
Not Named in Database	83 Hammondswood Rd	Newton
Not Named in Database	95 Woodchester Dr	Newton
Not Named in Database	10 Park Dr	Newton
Not Named in Database	24 Leonard Ave	Newton
Not Named in Database	1420 Beacon St	Newton
Not Named in Database	445 Washington St	Newton
Not Named in Database	42 Charlesbank Rd	Newton
Haynes, Henry G. House	19 Fern St	Newton
Not Named in Database	31 Philmore Rd	Newton
Not Named in Database	5 McCarthy Rd	Newton
Not Named in Database	36 Maynard St	Newton
Not Named in Database	10 Esty Farm Rd	Newton
Not Named in Database	417 Watertown St	Newton
Not Named in Database	32 Clovelly Rd	Newton
Not Named in Database	160 Linwood Ave	Newton
Not Named in Database	19 Melville Ave	Newton
Not Named in Database	43 Chinian Path	Newton
Not Named in Database	93 Hanson Rd	Newton
Not Named in Database	192 Evelyn Rd	Newton
Not Named in Database	26 Mary Ellen Rd	Newton
Not Named in Database	99 Andrew St	Newton
Hubbard Drugstore - Elks Lodge	427-443 Centre St	Newton
Estabrook, Rufus House	33 Woodland Rd	Newton
McIntosh, Fred L. House	169 Franklin St	Newton
Not Named in Database	74 Kenwood Ave	Newton
Horgan, Francis J. and Mary Donohoe House	67 Putnam St	Newton
Not Named in Database	95 Otis St	Newton
Not Named in Database	23 Harold St	Milton
Not Named in Database	12 Gibbons St	Milton
Cooley, Levi - Conant, C. L and A. S. House	17-19 Central Ave	Newton
Not Named in Database	36 Caldon Path	Newton
Winslow Cemetery - Dorr Family Lot	Winslow Cemetery Rd	Marshfield
Not Named in Database	426 Hanover St	Boston

HISTORIC SITE NAME	ADDRESS	TOWN NAME
Not Named in Database	86 Prince St	Boston
McKenna Building	58-60 Salem St	Boston
Ells, Robert Lenthal Double House	60-62 Washington St	Medford
Not Named in Database	257 Humboldt Ave	Boston
Freeman, James O. House	53 Clinton St	Framingham
Framingham - East Sudbury Boundary Marker	Old Connecticut Path	Framingham
Not Named in Database	132-134 Intervale St	Boston
Thompson, C. R. - O'Sullivan, James H. House	41 Lawrence Ave	Boston
Not Named in Database	56 Lawrence Ave	Boston
Not Named in Database	35 Greenville St	Boston
Welfare and Veterans Services Building	1 Turner Ln	Randolph
Not Named in Database	15 Canal St	Medford
Aberdeen Elementary School	186 Chestnut Hill Ave	Boston
Not Named in Database	5 Governors Rd	Milton
Millwood Golf Course Garage and Maintenance Building	175 Millwood St	Framingham
Winslow Cemetery - Winslow, Mary Gravestone	Winslow Cemetery Rd	Marshfield
Simmons College - Park Science Center	300 The Fenway	Boston
Brigham, Peter Bent Hospital - Pearl Memorial Geriatric Unit	20 Shattuck St	Boston
Libby, Edward J. Building	44 Newmarket Sq	Boston
Not Named in Database	58-60 Cotting St	Medford
Not Named in Database	35 Washington St	Medford
Kenney, Frederick and Marion Perry House	316 Highland St	Weston
Gore, Theodore Woodman and Clara Lucinda Bancroft House	34 Rowe St	Newton
Boston Children's Hospital - Fegan Building	300 Longwood Ave	Boston
Not Named in Database	271 Webster St	Boston
Not Named in Database	110 Old St	Randolph
Not Named in Database	8 Sunset Dr	Randolph
Not Named in Database	20 Rock View Rd	Milton
Stone, Charles Fiske Carriage House	60 Elm St	Framingham
Saxon Factory Company Duplex - Tilton House	19-21 Chestnut St	Framingham
Not Named in Database	43 Addington Rd	Brookline
Conant, Nathaniel and Susan J. Came House	25-29 Gardner Rd	Brookline
Not Named in Database	14 Hayward St	Easton
Jones, Charles H. Estate Dog Kennel	444 Glen Rd	Weston
Washington Park - Cass, Melnea Rink	120 Martin Luther King Jr. Blvd	Boston
Not Named in Database	257 Prospect St	Brockton
Hotel Stanford - Hotel Fraser	144-154 Main St	Brockton
Bay State Block	53-61 Centre St	Brockton
Kingman House	78 Summer St	Brockton
Saint Margaret of Scotland Rectory Garage	917 Montello St	Brockton
Wells, Edward B. House	223 Bacon St	Natick
Keith House	1460 Vernon St	Bridgewater
Purchade Cemetery	Plymouth St	Middleborough
Bachelor, I. F. House	118 Cottage St	Franklin
Whitaker, Lewis R. House	88 East Central St	Franklin
Grant, George H. House - Dean Junior College	29 School St	Franklin
Bristol - Blake State Reservation - Unpaved Road	103 North St	Norfolk
Not Named in Database	45 Pleasant St	Hopkinton

HISTORIC SITE NAME	ADDRESS	TOWN NAME
Flagg, Elisha House	123 Middle Rd	Southborough
Follensby House	133 Woodland Rd	Southborough
Not Named in Database	120 Marlborough Rd	Southborough
24 Mile Stone	Pleasant St	Framingham
Marlborough Brook Filter Beds	Framingham Rd	Marlborough
Saxonville Factory Company Worker Housing	14 Danforth St	Framingham
Norwood Theatre	Central St	Norwood
Fairbanks, Cyrus House	14 Meadow St	Norwood
Not Named in Database	49 Highland St	Easton
Howard's Shoe Factory	71 Turnpike St	Easton
May, Calvin House	66 Liberty St	Randolph
Hawes, Frank W. House	58 Curve St	Wellesley
Not Named in Database	28 Rice St	Wellesley
Hunter, Evelyn B. House	22 Cushing Rd	Wellesley
Daniels, Emily House	14 Cliff Rd	Wellesley
Crane, Charles C. House	595 Clapboardtree St	Westwood
Not Named in Database	25 Chestnut St	Dedham
First Church Meetinghouse	670 High St	Dedham
Not Named in Database	20 Cushing St	Waltham
Not Named in Database	41-45A Parker St	Watertown
Weinbaum House	200 Fisher Ave	Brookline
Roslindale Congregational Church	25 Cummins Hwy	Boston
Maling, Roy House	433 Walnut St	Brookline
Winsor, Alfred House	247 Walnut St	Brookline
Johnson, A. Marion House	37 Waverly St	Brookline
Not Named in Database	12 Acron Rd	Brookline
Jacoby, Daniel J. Three Decker	93 Calumet St	Boston
Not Named in Database	5 Sussex St	Boston
French, L. J. Commercial Block and Opera House	41-49 Fairmount Ave	Boston
Thaxter, Joseph B. and Marion J. - Glazer, Gabriel and Sara House	73 Winthrop Rd	Brookline
Sklaver, Harry House	39 Verndale St	Brookline
Torrey, Mark House	26 Columbia St	Brookline
Simmons College Residence Campus - Refectory	321 Brookline Ave	Boston
Huron Avenue Bridge over B & M Railroad	Huron Ave	Cambridge
Not Named in Database	16 Spring Hill Terr	Somerville
Nesson, Israel Building	17 Albemarle St	Boston
Wheatland, George House	379 Marlborough St	Boston
Horn, E. B. House	48 Hereford St	Boston
Not Named in Database	44 Rutland Sq	Boston
Hall, James M. W. Apartment House	860 Huntington Ave	Boston
Not Named in Database	78 Waltham St	Boston
Wells, John Row House	29 Oak St	Boston
Boston Dispensary Passageway	14 Nassau St	Boston
Not Named in Database	50-58 Kneeland St	Boston
Skinner, Elizabeth House	266 Beacon St	Boston
Hall, T. A. House	472 Beacon St	Boston
Mattapan Chronic Disease Hospital - Building #8	249 River St	Boston
Cross, Porter Town House	3 Adams St	Boston

HISTORIC SITE NAME	ADDRESS	TOWN NAME
Not Named in Database	31 Harvard Ave	Boston
Austin House	1 Henley St	Boston
Kidder, Peabody and Company Building	115 Devonshire St	Boston
Merrill, Silas House	302 Newbury St	Boston
Graham Block	2286-2300 Washington St	Boston
Burke, Jeremiah E. High School	60 Washington St	Boston
Boston Market Terminal Freight House #12	31 Fargo St	Boston
Broad Exchange Building	88 Broad St	Boston
Kimball, Ebenezer - Parker, Caleb House	43 Tileston St	Boston
East Bridgewater World War I Monument	Central St	East Bridgewater
Byram, David House	147 Union St	East Bridgewater
Not Named in Database	73 Union St	Weymouth
Dyer, Henry House	531 Pleasant St	Weymouth
Kibble, Frank H. House	48 Pierce St	Milton
Bateman, William R. House	148 Monroe Rd	Quincy
Yerza, Percy S. House	142 Adams St	Quincy
Faxon, Henry Munroe House	30 Miller Stile Rd	Quincy
Ahlstrom, Augusta S. House	152 Putnam St	Quincy
Not Named in Database	30 Tremont St	Weymouth
Not Named in Database	286 Essex St	Weymouth
Dredging Barge	97 East Howard St	Quincy
Holmes, Capt. Elisha - Hodgkinson, Benjamin House	52 Bicknell St	Quincy
Not Named in Database	62 Shawmut St	Weymouth
Not Named in Database	7-9 Shawmut St	Weymouth
Fort Strong - Garbage Crematory	Long Island	Boston
Freedman, H. Building	9 Fourth St	Chelsea
Klein, Joseph Row House	585 Broadway	Chelsea
Hobart, Seth House	502 Main St	Hingham
Nickerson, George K. Barn	197 South Main St	Cohasset
Mulcahy, Thomas House	12 Pleasant St	Cohasset
Bay Coast Medical Building	12 Parkingway	Cohasset
McQueeney, Timothy House	56 Margin St	Cohasset
Charlestown Navy Yard - Bldg M-37 - Temporary Shed	Navy Yard	Boston
Overhill Path	Overhill Path	Wellesley
Thompson, Solomon House	211 Main St	Kingston
Bagnell, John C. House	107 Main St	Kingston
Not Named in Database	13 Ford Pl	Scituate
World War II Tower	Ocean St	Marshfield
Joyce, Steven House	138 Gilson Rd	Scituate
Seaver, Jacob Garage	369 Washington St	Duxbury
Prospect Hill Cemetery - World War I Memorial	Auburn Rd	Millis
Not Named in Database	27 Cherry Ln	Scituate
Surman, Jacob House	98 Craig St	Milton
Not Named in Database	21 Cabot St	Milton
Not Named in Database	461 Eliot St	Milton
Huskins, Capt. House	33 Norfolk Rd	Holbrook
Merritt, E. House	88 First Parish Rd	Scituate
Not Named in Database	169 Warren St	Randolph

HISTORIC SITE NAME	ADDRESS	TOWN NAME
Everett House	17 Park St	Boston
Presbrey, Raymond House	230 Savin Hill Ave	Boston
Bangs, George P. - Fletcher, Sarah P. House	32 Mount Vernon St	Boston
New England Confectionary Company	29-37 Melcher St	Boston
Forest Hills Cemetery - Death and the Sculptor	95 Forest Hills Ave	Boston
Randolph First Almshouse	185 South St	Randolph
Chelsea Garden Cemetery - Tombs	70 Central Ave	Chelsea
Mount Hope Cemetery Receiving Tomb	355 Walk Hill St	Boston
Not Named in Database	31-33 Wright Ave	Medford
Litchfield, Charles House	12 Pearl St	Weymouth
Johnson, Vernon S. House	8 Shepard Ct	Sharon
Brigham, Charles A. Rental House	95-97 Irving St	Watertown
Not Named in Database	53-55 Phillips St	Boston
Not Named in Database	75 Phillips St	Boston
Not Named in Database	71 Pinckney St	Boston
Not Named in Database	64 Front St	Braintree
Bump, James S. House	354 Plymouth St	Middleborough
Keith, N. House	429 East Main St	Milford
Bancroft, M. House	55 Summer St	Medway
Farrington, Charles W. Double House #2	55 Franklin St	Wrentham
Birchard, Charles W. House	110 Mill St	Framingham
Fontaine, Josiah Grocery Store	208 West Main St	Marlborough
Harrington, George House	184-186 West Main St	Marlborough
Clark, Dr. C. - Clark, Dr. Rufus O. House	52 Newton St	Marlborough
Gossamer Rubber Clothing Company Building	885 Waverly St	Framingham
Lincoln, Lloyd House	85 Bay Rd	Norton
Caryl, Rev. Benjamin House	107 Dedham St	Dover
Rollins, Theodore House	11 Cottage St	Wellesley
Not Named in Database	10 Glenridge Rd	Dedham
Not Named in Database	25 Marion St	Dedham
Guild, Capt. Nathaniel House	31 Court St	Dedham
Not Named in Database	286 Boston Post Rd	Weston
Not Named in Database	353 Crescent St	Waltham
Prospect Street Railroad Bridge	Prospect St	Waltham
Saint Luke's Roman Catholic Church	132 Lexington St	Belmont
Suffolk Resolves House	1370 Canton Ave	Milton
Toulmin, John E. and Alice House	61 Colbourne Cresc	Brookline
Griggs, Thomas B. House	655-657 Washington St	Brookline
Tucker, Stillman L. House	967 Canton Ave	Milton
Upham Memorial Church	156-158 Wachusett St	Boston
Congregation Bnai Jacob Synagogue	100 Blue Hills Pkwy	Milton
Bragg, Nahum - Howe, Leonard Hiram House	16 Howe St	Boston
Majestic, The	301-305 Dudley St	Boston
Bumhus, L. House	114 Melville Ave	Boston
McKay House	213 Savin Hill Ave	Boston
Dewar, Daniel House	20 Stedman St	Brookline
Not Named in Database	89 Dover St	Somerville
Not Named in Database	2 Agassiz Pk	Boston

HISTORIC SITE NAME	ADDRESS	TOWN NAME
Not Named in Database	13 Wabon St	Boston
Morse, Leopold House	203 Commonwealth Ave	Boston
Ames, S. T. House	240 Marlborough St	Boston
Not Named in Database	76 Beacon St	Somerville
Adams, Jabez F. - Atwood, Samuel S. Rowhouse	102 Otis St	Cambridge
Not Named in Database	571 Massachusetts Ave	Boston
Sturtevant - Foss House	11 Revere St	Boston
Overseers of Public Welfare Building	35 Hawkins St	Boston
Not Named in Database	72 Trenton St	Boston
Clough, Ebenezer House	21 Unity St	Boston
Not Named in Database	397 Main St	Boston
Not Named in Database	9 Medford St	Chelsea
Saltmarsh, Goerge A. House	516 Broadway	Everett
South Weymouth Savings Bank	88 Pleasant St	Weymouth
Blount House	139 Main St	Hanson
Blackwell, John House	60 George St	Rockland
Sparrell, John H. Garage - McFarland's Garage	690 Main St	Norwell
Chase, Richard D. and Company Insurance Building	32 Chestnut St	Quincy
MacKay, Martha C. House	75 Greenleaf St	Quincy
Fore River Shipbuilding Company Worker Housing	55-57 Ruggles St	Quincy
City Hospital Fire Station	Long Island Rd	Boston
Not Named in Database	123 Winnisimmet St	Chelsea
Elwell, Benjamin House	30 Cora St	Winthrop
Church of Christ Marker	Beach St	Revere
Not Named in Database	99 South St	Hingham
Southworth, Charles A. House	24 Fearing Rd	Hingham
Thaxter, Thomas House	121-123 Main St	Hingham
Department of Public Works Barn	81-91 Cedar St	Cohasset
Wilbur, John Howe House	245 North Main St	Cohasset
Not Named in Database	25 Mordecai Lincoln Rd	Scituate
Millar, James A. House	72 Ripley Rd	Cohasset
Flint, Arthur W. House	29 Cushing Rd	Cohasset
Gammons, Charles W. Summer Camp	130 Gammons Rd	Cohasset
Duxbury Ladies Union Hall	153 Franklin St	Duxbury
Mayflower Counseling Center	15 Chestnut St	Duxbury
Not Named in Database	470 Country Way	Scituate
Williams, William J. House	1358 Washington St	Canton
Vine Lake Cemetery - Cobb, Mary Footstone	Main St	Medfield
Sachem Rock Farm Landscape	355 Plymouth St	East Bridgewater
Not Named in Database	74 Cabot St	Milton
Not Named in Database	55 Marilyn Rd	Milton
Not Named in Database	18 Longwood Rd	Milton
Maloney, James House	32 Howe Rd	Cohasset
Tappan, F. House	6 National St	Boston
Not Named in Database	106 Old Harbor St	Boston
Not Named in Database	7 Wedmore St	Boston
Akins, Mary E. - Poor, Mary M. House	107 Mount Vernon St	Boston
Saint Thomas Aquinas Roman Catholic Rectory	97 South St	Boston

HISTORIC SITE NAME	ADDRESS	TOWN NAME
Not Named in Database	16 Jaques St	Somerville
Not Named in Database	80 Sea St	Weymouth
Raymond's Department Store	169-191 Parkingway	Quincy
Delaney, Margaret House	14-16 Thurston Rd	Watertown
Bullard, Frank A. House	22 Shattuck St	Natick
Not Named in Database	55 Revere St	Boston
Drake, Jason G. - Gardner, Samuel W. House	416 Bay Rd	Easton
Bishop Garage and Auto Body Shop	30 Franklin St	Wrentham
Fisher House	286 Lincoln St	Franklin
Not Named in Database	206 Main St	Medway
Hixon, Alonzo House	42 Lincoln St	Medway
Holliston War Memorial	Washington St	Holliston
Not Named in Database	2 Commonwealth Ave	Hopkinton
Campbell, J. House	11 Summer St	Hopkinton
Not Named in Database	19 Grove St	Hopkinton
Taylor, Emory House	14 School St	Southborough
Coolidge, John House	61 Speen St	Natick
Fowle, W. E. House	156 Farm Rd	Sherborn
Saint Mary's Roman Catholic Church	22 Church St	Mansfield
Winslow Grammar School	95 Chapel St	Norwood
Willis, Jedidiah Burying Ground	117 Bay Rd	Easton
Stanwood - Edes - Batchelder House	31 Abbott Rd	Wellesley
Not Named in Database	11 Sandy Valley Rd	Dedham
Not Named in Database	16-18 Myrtle St	Watertown
Brooks, Edward House	79 Smith Rd	Milton
Not Named in Database	129-131 Tyndale St	Boston
McDonald, Maud House	158 Wolcott Rd	Brookline
Not Named in Database	34 Bournedale Rd	Boston
Not Named in Database	22 Hawthorne Rd	Milton
Pieper, Albert House	57 Cliff Rd	Milton
Not Named in Database	29 Deering St	Boston
Clark, William R. Town House	49 Coleman St	Boston
McArthur, William J. Q. House	25-27 Dexter Ave	Watertown
Lyford, Nathaniel Carriage Barn	18 Vernon St	Brookline
Pope, Elizabeth Wrightman House	16 Monmouth St	Brookline
Not Named in Database	156 Brattle St	Cambridge
Yerxa Street Pedestrian Subway	Yerxa St	Cambridge
Not Named in Database	7 Francis Ave	Cambridge
Billings, Frederick House	45 Orchard St	Cambridge
Richardson, S. House	365 Marlborough St	Boston
Wainwright, H. C. House	4 Gloucester St	Boston
Johnson, Samuel House	7 Commonwealth Ave	Boston
Cowing, Martha House	124 Commonwealth Ave	Boston
Thomas, William House	108 Marlborough St	Boston
Not Named in Database	493 Warren St	Boston
Not Named in Database	6 Worcester Sq	Boston
Not Named in Database	91 Draper St	Boston
Jordan - Pope - Bealls - Cotting House	395 Beacon St	Boston

HISTORIC SITE NAME	ADDRESS	TOWN NAME
Boston Wharf Company Warehouse	215-225 A St	Boston
Lawton, Nora Three-Decker House	122 Adams St	Boston
Not Named in Database	1049-1051 Tremont St	Boston
Hunnewell, James House	23 Harvard St	Boston
Beckler, Daniel W. Row House	62 N St	Boston
Dexter Building	453-463 Washington St	Boston
Chadwick Lead Works Building	176-184 High St	Boston
Not Named in Database	408-410 Hanover St	Boston
Union Wharf Warehouse	295-353 Commercial St	Boston
Maxwell, Edward - Albert, Joseph S. House	5 Lathrop Pl	Boston
Brown, Bartholomew House	18 Bedford St	East Bridgewater
Thayer, Caleb House	233 North Franklin St	Holbrook
Whiting, Franklin T. House	290 Adams St	Abington
Wilbas, Gustaf House	77-79 Glendale Rd	Quincy
Not Named in Database	289 Whitwell St	Quincy
Toivonen, Egon House	371 North St	Weymouth
Not Named in Database	132 Pearl St	Chelsea
Hobart, Ebed House	506 Main St	Hingham
Lincoln, George Jr. House	15 Ship St	Hingham
Conant, E. D. - Cushing, Cardinal House	2 Bluff Rd	Hull
Holden, Charles P. House	14 Spindrift Ln	Cohasset
Dalton, James House	48 Smith Pl	Cohasset
Bates, John - Furber, Elizabeth M. Barn	79 North Main St	Cohasset
Charlestown Navy Yard - Building 192A - Powerhouse	Navy Yard	Boston
Charlestown Navy Yard - Shipway 1	Navy Yard	Boston
Walker, Alpheus H. Poultry Barn	1048 Tremont St	Duxbury
Sherman, Edward H. Stable	28R High St	Franklin
Not Named in Database	35 John St	Marlborough
Osborn, J. B. House	44 Ocean Ave	Scituate
Not Named in Database	280 Main St	Kingston
Manson, Capt. John House	28 Stockbridge Rd	Scituate
Stapleton, B. J. and E. House	350 East Eighth St	Boston
Perkins, Thomas Handasyd Jr. - Shaw, Gardner House	1 Joy St	Boston
VFW Parkway - NY, NH & H Railroad Bridge	VFW Pkwy	Boston
Quincy Shore Drive - Segment Two Median	Quincy Shore Dr	Quincy
Pruden, Israel R. Double House	32 Parker St	Boston
Not Named in Database	11 Irving St	Millis
Sears, Eleanora R. Garage and Studio	4-5 Byron St	Boston
Shaw, George Russell - Lowell, Robert E. House	158 Mount Vernon St	Boston
Not Named in Database	10 Malvern Terr	Medford
Ricker, Ellen F. House	6-8 Miller Stile Rd	Quincy
Glass, Alonzo House	9 Lake St	Plympton
Not Named in Database	6 Biltmore St	Boston
Wachter, Charles H. - Macauley, Margaret House	25 Josephine St	Boston
Old Colony Railroad Bridge - Cranberry Br. Bridge	Cranberry Brook	Braintree
Not Named in Database	87 Monatiquot Ave	Braintree
Ross, R. P. House	323 Village St	Medway
West, M. J. House	193 Exchange St	Millis

HISTORIC SITE NAME	ADDRESS	TOWN NAME
Not Named in Database	16 Middle Rd	Southborough
Newton, F. D. House	14 Learned St	Southborough
Gordon Building	1 Pleasant St	Framingham
Framingham Center Retaining Wall	Library St	Framingham
Not Named in Database	53 Ringold St	Marlborough
Hemenway, Adam II House	73 Main St	Framingham
Coolidge, George House	80 Maple St	Sherborn
Not Named in Database	17 Fales Pl	Foxborough
Not Named in Database	81 Arnold Rd	Wellesley
Rockland Street Bridge	Rockland St	Wellesley
Lincoln, John L. House	11 Chapel Pl	Wellesley
Sewell, Elizabeth House	8 Bancroft Rd	Wellesley
Smith, Timothy Newell House	233 Walnut St	Wellesley
Hodgdon, David A. Dairy Barn	490 Gay St	Westwood
Gay, Thadeus Farm - Machinery Barn	590 Gay St	Westwood
Ross, Sidney House	13 Maple Rd	Weston
Munroe, William House	172-174 Lexington St	Belmont
Bridge, J. Ransom - Sears, Henry Garage	15 Circuit Rd	Brookline
Maginnis, Charles Donagh House	219 Dean Rd	Brookline
Blessed Mother Statue	19 Eliot St	Natick
Martin, Robert House	55 Green St	Brookline
Chapman, Mary B. House	52 Upland Rd	Brookline
Hooper, Nancy S. House	34 Hawthorn Rd	Brookline
Davidson, G. L. House	7 Centerville Pk	Boston
Not Named in Database	8-12 Story St	Cambridge
Chase, Daniel E. Rowhouse	12-26 Mondamon Ct	Somerville
Alewife Brook Pumping Station	392 Alewife Brook Pkwy	Somerville
Not Named in Database	113 Otis St	Cambridge
Shaw, Quincy A. - Cabot, Samuel Secondary Cottage	241 Perkins St	Boston
Not Named in Database	10 Mystic St	Boston
Not Named in Database	21 Milford St	Boston
Not Named in Database	17 Pine St	Boston
Not Named in Database	176 Corey St	Boston
Fritz-Carlton Hotel - Bostonian Hotel	1136-1150 Boylston St	Boston
Not Named in Database	586 Massachusetts Ave	Boston
Mason, William H. House	200 Dorchester St	Boston
Roslindale Unitarian Church	852 South St	Boston
Simmons, J. L. - Weld, William House	1 Arlington St	Boston
Haskell, Gideon H. House	89 Beacon St	Boston
Not Named in Database	1-11 Otis St	Boston
Howard, Henry and John Three-Decker	232 Park St	Boston
Farrington, J. House	114 Newbury St	Boston
Allen, George D. Double Row House	3003 Washington St	Boston
Boston Company Building, The	197-235 Washington St	Boston
First German Baptist Church	440 Centre St	Boston
Hotel Eliot	68-70 Bartlett St	Boston
Saint Anthony's Shrine and the Workers Chapel	90-114 Arch St	Boston
Not Named in Database	119 Trenton St	Boston

HISTORIC SITE NAME	ADDRESS	TOWN NAME
Not Named in Database	94 Chandler St	Boston
Not Named in Database	42 Beacon St	Chelsea
Bates - Lapham House	South St	Bridgewater
Srpague, F. A. House	Grove St	Bridgewater
East Bridgewater Town Common Flagpole	Central St	East Bridgewater
Holbrook, Farrington House	184 North Franklin St	Holbrook
Old South Union Parsonage	318 Pleasant St	Weymouth
Mount Hope Cemetery	Pine St	Weymouth
Not Named in Database	24 Winter St	Hanover
Robbins, Timothy House	273 Center St	Hanover
Norwell First Parish Church	24 River St	Norwell
Not Named in Database	16 Federal Ave	Quincy
Wilson, Sarah E. House	166 President's Ln	Quincy
Freedom Park	Thomas Burgin Pkwy	Quincy
Beckler Avenue Rowhouse	14 Beckler Ave	Boston
Not Named in Database	1170 Commercial St	Weymouth
Not Named in Database	1429 Pleasant St	Weymouth
Knight, Charles H. House	39 Western Ave	Hull
Ipswich Street Bridge over Muddy River	Ipswich St	Boston
Not Named in Database	7-9 Park St	Chelsea
Stebbins, Issac Building	124 Winnisimmet St	Chelsea
Dodge, George E. House	57 Clark Ave	Chelsea
Old Ship Parish House	83 Main St	Hingham
Bigelow, William Deford House	270 Jerusalem Rd	Cohasset
St. John, Katherine House	9 Ash St	Cohasset
Cohasset Second Congregational Church Parsonage	45 Sohier St	Cohasset
Pratt Historic Building	106-110 South Main St	Cohasset
Government Island - Harbormaster's Office	Border St	Cohasset
Stony Brook Railroad Bridge	Stony Brook	Waltham
Hammond House	40 Wapping Rd	Kingston
Chandler, Jesse House	95 Summer St	Duxbury
Harlow, Gideon Jr. House	513 Temple St	Duxbury
Cushing, Samuel F. House	39 Hunt St	Weymouth
Soule, Parker F. House	244 Powder Point Ave	Duxbury
Not Named in Database	1 Washington St	Duxbury
Prince, Walter Depot - Green Harbor Depot	95 Enterprise St	Duxbury
Silbert, Nathan House	77 Sumner St	Milton
Not Named in Database	72 Columbine Rd	Milton
Not Named in Database	26 Windsor Rd	Milton
Not Named in Database	111 Standish Rd	Milton
Not Named in Database	23 Garfield Rd	Milton
Erickson House	560 South Franklin St	Holbrook
Not Named in Database	25 Columbine Rd	Weston
Not Named in Database	15 Chestnut Hill Ave	Boston
Stratton, Henry J. Double House	39 Thomas Pk	Boston
Remington Rand Building	635 Commonwealth Ave	Boston
Morton Street Median System	Morton St	Boston
Bean, Edward House	53 Summer St	Natick

HISTORIC SITE NAME	ADDRESS	TOWN NAME
Safford, Edith House	65 Brook Hill Rd	Milton
Mount Hope Cemetery Perimeter Walls and Fences	355 Walk Hill St	Boston
Dunham, Arthur C. House	89 Fremont St	Winthrop
Franks, H. C. House	38-40 Charles River Rd	Watertown
Rozzi, Frank House	91-93 Irving St	Watertown
Not Named in Database	93 Revere St	Boston
Churchill, Alexander Shop	188 Main St	Plympton
Bryant, Stephen Jr. Garage	125 County Rd	Plympton
Not Named in Database	205R Chestnut Ave	Boston
Pondville Cemetery - Weber, Jacob Stone	Everett St	Norfolk
Congregational Church Cemetery - Carhart Monument	2 Central St	Wellesley
Standish Burying Ground - Standish, Lora Stone	Chestnut St	Duxbury
Dorchester and Mattapan Hebrew School	800 Morton St	Boston
Not Named in Database	26 Frothingham St	Milton
Swartz, Benjamin P. House	39 Kensington Cir	Brookline
Nagle, John Jr. House	170 Reservoir Rd	Brookline
Egmont Street Veterans Housing	209-221 Egmont St	Brookline
Hancock Village Duplex	77-105 Sherman Rd	Brookline
O'Hearn, Patrick Three-Decker House	77 Adams St	Boston
Saint Jerome's Roman Catholic Church	197 Lake St	Arlington
Not Named in Database	311-321 Broadway	Arlington
Arlington Civil War Memorial	Massachusetts Ave	Arlington
Not Named in Database	260-264 Broadway	Arlington
Bartlett Block	266-278 Moody St	Waltham
Collins, Frederick A. House	966 Chestnut St	Newton
Flinn, Thomas W. House	4 Fairview St	Newton
Adams, Henry House	108 Hunnewell Ave	Newton
Wilcox, Elmer House	303 Tremont St	Newton
Gallond, Charles House	10 Church St	Newton
Andrews, Justin W. House	31 Wesley St	Newton
Gould, John B. House	11-13 Mount Ida Terr	Newton
Martell, Theodore H. House	323 Nevada St	Newton
Wombolt, Robert House	54 Pond St	Newton
Not Named in Database	9-11 Emerald St	Newton
Malloy, Patrick House	31 Emerald St	Newton
Not Named in Database	15-29 Prospect St	Newton
Burrage, Edward House	72 Highland St	Newton
Moir, Robert W. House	78 Woodbine St	Newton
Partridge, Rev. Joseph Lyman House	14 Hancock St	Newton
Wadleigh, Royal H. House	7 Walnut St	Newton
Fuller, Jonathan House	351 Crafts St	Newton
Not Named in Database	76 Harvard St	Newton
Walker, Albert House	33 Birch Hill Rd	Newton
Dewson, Francis A. House	171 Highland Ave	Newton
Dennison, Charles Sumner House	82 Kirkstall Rd	Newton
Rox Home for Children and Aged Women	79 Manet Rd	Newton
Rogers, Charles Frederick House	115 Sargent St	Newton
Paine, Sydney R. House	195 Morton St	Newton

HISTORIC SITE NAME	ADDRESS	TOWN NAME
Bowen, Edward B. House	105 Sumner St	Newton
Fewkes, Edwin House	112 Hyde St	Newton
Strong, William C. House	187 Moffat Rd	Newton
Sheplie, Delana House	181 Pine Ridge Rd	Newton
Orr, George W. House	19 Wildwood Ave	Newton
Gleason, Charles House	258 Prince St	Newton
Behnke, John A. House	30 Hawthorne Ave	Newton
Newton Theological Institute - Sturtevant Hall	197 Herrick Rd	Newton
Not Named in Database	766 Commonwealth Ave	Newton
Not Named in Database	10 Bonmar Cir	Newton
Not Named in Database	60 Rowena Rd	Newton
Not Named in Database	45 Verndale Rd	Newton
Sweeney, Patrick House	6-8 Gardner St	Newton
Not Named in Database	21 Woodchester Dr	Newton
Not Named in Database	13-15 Wiltshire Rd	Newton
Not Named in Database	45 Thaxter Rd	Newton
Not Named in Database	26 Kappius Path	Newton
Hazelton, John H. - Speare, Lewis R. House	28 Sumner St	Newton
Not Named in Database	845-853 Washington St	Newton
Walker House - Walker Home for Missionary Children	144 Hancock St	Newton
Pierce School	170 Temple St	Newton
Not Named in Database	19 Judith Rd	Newton
Shedd, Catherine A. House	74 Washington Pk	Newton
Chisholm, Alexander House	79 Washington Pk	Newton
Pry, Frederick House	18 Chester St	Newton
Cobb, Edward W. House	626 Centre St	Newton
Not Named in Database	44 Billings Pk	Newton
Clark, Nelson House	24 Robin Dell	Newton
Nickerson, Theodore C. House	26 Lowell Ave	Newton
McCutcheon, Samuel - Johnson, Robert House	584 Grove St	Newton
Not Named in Database	1038 Beacon St	Newton
Not Named in Database	28 Westbourne Rd	Newton
Ross, Hiram House	19 Mountfort Rd	Newton
Crimmins, Thomas A. House	19 Dartmouth St	Newton
Not Named in Database	3-5 Claflin Pl	Newton
Not Named in Database	20 Windermere Rd	Newton
Not Named in Database	310 Commonwealth Ave	Newton
Not Named in Database	25-27 Westchester Rd	Newton
Havilock - Abrams, Abraham House	105 Houston Ave	Milton
Not Named in Database	91 Meagher Ave	Milton
Not Named in Database	27 Gibbons St	Milton
Not Named in Database	7 Cooper St	Boston
Sprague, William House	290 Riverside Ave	Medford
Mount Auburn Cemetery - Epps, Archie Calvin Monument	580 Mount Auburn St	Watertown
Not Named in Database	207 Dudley St	Boston
Courtney, Louis J. House	250 South Main St	Randolph
Randolph Pumping Station	0 Webster St	Randolph
Smith, Robert H. House	61 Jerome St	Medford

HISTORIC SITE NAME	ADDRESS	TOWN NAME
Not Named in Database	1 Dickens Row	Scituate
Gordon College - Frost Hall Addition	40-48 Evans Way	Boston
Trott, Samuel P. House	49 Clarence St	Boston
Sweatt, Joseph Sewell Gerrich and Sarah C. House	146-148 George St	Medford
Hill, Frederick R. and Minerva - Dresser, Mary H. House	9 Magoun Ave	Medford
Buxbaum, Herman and Marion Elaine House	28 Derby Ln	Weston
McBride, David John and Catherine House	309 Cherry St	Newton
Boston Children's Hospital - John F. Enders Pediatric Research Laboratories	320-332 Longwood Ave	Boston
Otis, H. Three Decker	141 Webster St	Boston
Not Named in Database	35 Army St	Randolph
Not Named in Database	24 Barry St	Randolph
Not Named in Database	7 Imrie St	Randolph
Not Named in Database	27 Imrie St	Randolph
Waugh, Charles and Emma House	18 Wampatuck Ave	Scituate
Geyer, Donald Neff and Jeannette House	106 Hillside Ave	Newton
Not Named in Database	65 Avalon Rd	Milton
Bergin House	5 Maple St	Boston
Bowditch, J. L. House	38 Wayne St	Boston
Goldman, Edward and Frances House	50-52 Elm St	Framingham
Kennck House	57 Perry St	Brookline
Moore, George W. House	65-67 Toxteth St	Brookline
Williams, G. F. - Ringrose, J. A. House	74 Beals St	Brookline
Veterans Administration Medical Center - Research Building	VFW Pkwy	Boston
Not Named in Database	127 Gilson Rd	Scituate
Haynes, James G. Triple-Decker	34 Circuit St	Boston
Not Named in Database	11 Damon Ln	Scituate
Not Named in Database	30 North Pearl St	Brockton
Not Named in Database	174 Summer St	Brockton
Not Named in Database	190 Summer St	Brockton
Wheeler, B. F. House	484 Pleasant St	Brockton
Not Named in Database	153 Summer St	Brockton
Thayer, Elisha Strong House	259 Washington St	Braintree
Partridge, Sewall - Plympton, Edmond O. House	116 Summer St	Medway
Druce, Oliver - Francour, John House	21 East St	Wrentham
Not Named in Database	62 Pleasant St	Hopkinton
Wilder, H. C. House	3 Greendale Ave	Marlborough
McGregor, Jeannette Cattle Farm Silos	113 Western Ave	Sherborn
Gheringhelli, John Barn Foundation	8 Apple St	Sherborn
Hotel Kendall	79-87 Concord St	Framingham
Borderland State Park - Dam and Sluiceway System	Borderland State Pk	Easton
Meadow Lea Cranberry Bog	287 Purchase St	Easton
Howarth, George S. House	477 North Main St	Randolph
Not Named in Database	52 Main St	Dover
Not Named in Database	15 Old Colony Rd	Wellesley
Westwood Cemetery - West Dedham Cemetery	Nahatan St	Westwood
Not Named in Database	90 Parker St	Westwood
Kingsbury, Lyman Edward House	686 Webster St	Needham

HISTORIC SITE NAME	ADDRESS	TOWN NAME
Watertown Arsenal - Water Pump House	North Beacon St	Watertown
Not Named in Database	223 Mount Auburn St	Watertown
Endicott, Henry Bradford House	656 East St	Dedham
Hyde Park High School	655 Metropolitan Ave	Boston
Tufts House	252 Clinton Rd	Brookline
Cronin, Charles Three Decker	87 Belgrade Ave	Boston
Not Named in Database	30 Glen Rd	Brookline
Not Named in Database	27 Briarfield Rd	Milton
Not Named in Database	210-212 Brook Rd	Milton
Walter Baker Chocolate Company - Storehouse #2	2 Adams St	Milton
Not Named in Database	89 Walk Hill St	Boston
Not Named in Database	20 Deering St	Boston
Not Named in Database	58-60 Eldridge Rd	Boston
Bean, Hiram P. Row House	82 Mount Pleasant Ave	Boston
Not Named in Database	34 Rodman St	Boston
Not Named in Database	22 Albion St	Boston
Woods, S. A. Woodworking Machinery Company Stable	27-37 Damrell St	Boston
Not Named in Database	7 Guildford St	Boston
Blackman, Horace P. House	28 Arlington St	Cambridge
Flagstaff Park	Massachusetts Ave	Cambridge
Farwell, Levi Tenant House	10-14 Kennedy St	Cambridge
Second D. U. Club	45 Dunster St	Cambridge
Not Named in Database	1-8 Evergreen Sq	Somerville
Not Named in Database	87 Norfolk St	Cambridge
Curtis, T. B. House	184 Marlborough St	Boston
Not Named in Database	196 Warren St	Boston
Not Named in Database	19 Appleton St	Boston
Jones, J. M. Leather Company Building	106-112 Beach St	Boston
Payson, Arthur L. and Frances - Fay, William C. and Mary B. C. House	94 Beacon St	Boston
Not Named in Database	68 West St	Boston
Not Named in Database	14 Winthrop St	Boston
Boylston Street Subway Station	Boylston St	Boston
Not Named in Database	39-41 Hastings St	Boston
Holker, John and Nancy D. Building	365 Washington St	Boston
Dow, Moses A. Town House	5 Washington St	Boston
Hano, Samuel Company Worker Housing	38-40 Hano St	Boston
Not Named in Database	151 Trenton St	Boston
Bridge, Abel E. Town House	403 Main St	Boston
Not Named in Database	28 Medford St	Chelsea
Not Named in Database	34 Tremont St	Chelsea
Henderson Commercial Block	242-248 Main St	Everett
Wade, Nicholas House	272 Pond St	East Bridgewater
Whitmarsh, Ebenezer House	655 Washington St	East Bridgewater
Not Named in Database	167 Union St	Holbrook
Holbrook Methodist Church	85 Plymouth St	Holbrook
Winslow, Pelham House	255 Market St	Rockland
Boulanger House	335 High St	Hanson
Sampson, A. T. House	168 Lake St	Kingston

HISTORIC SITE NAME	ADDRESS	TOWN NAME
Donnovan, Michael House	44 Liberty St	Rockland
Not Named in Database	298 Winter St	Hanover
Sylvester, Edmund Q. House	65 Washington St	Hanover
Adams National Historic Site - Stone Library	135 Adams St	Quincy
Alden, Arthur House	24 Whitney Rd	Quincy
Whilliker, Forest House	45 Roosevelt Rd	Weymouth
Not Named in Database	611 Commercial St	Weymouth
Not Named in Database	77 Bay State Rd	Boston
Not Named in Database	23 Emerald St	Hingham
Lehr, Arthur Jr. House	200 North Main St	Cohasset
Not Named in Database	366-368 Gannett Rd	Scituate
Minot's Ledge Lighthouse Fresnel Lens	Lighthouse Ln	Cohasset
Natick Research Laboratories Family Housing	East Militia Heights	Needham
Alden, John House	105 Alden St	Duxbury
Not Named in Database	175 Washington St	Duxbury
Not Named in Database	84 Tilden Rd	Scituate
Crane, Spencer House and Cabinet Shop	220 Neponset St	Canton
Brigham Cemetery - Bigelow, Walter Obelisk	West Main St	Marlborough
Burrill, John House	75 Lighthouse Rd	Scituate
Not Named in Database	43 Old Coach Rd	Cohasset
Harlow, J. F. House	104 Revere St	Boston
Lombard's Congress Street Stores	313 Congress St	Boston
Not Named in Database	195 Webster Ave	Chelsea
Jacobs, James House	57 Main St	Norwell
Rumney Marsh Burying Ground Perimeter Stone Wall	Butler St	Revere
Rumney Marsh Burying Ground Footpath System	Butler St	Revere
Metcalf, George - Belliveau, William S. House	18 Hubbard St	Malden
Miller, Charles W. House	25 Bigelow St	Quincy
Febiger, William S. House	480 Randolph Ave	Milton
Ellis, Elisha T. House	26 Columbus Ave	Easton
Not Named in Database	89 Myrtle St	Boston
Men of Kent Cemetery - Turner, Humphrey Monument	Meeting House Ln	Scituate
Not Named in Database	305 Lamartine St	Boston
Pondville Cemetery - Kings Daughters and Sons Plot	Everett St	Norfolk
Standish Burying Ground - Loring, Benjamin Stone	Chestnut St	Duxbury
Plymouth Cordage Company Double Worker Housing	53-55 Spooner St	Plymouth
Plymouth Cordage Company Double Worker Housing	45-47 Spooner St	Plymouth
Starling Boat Company Boat Shop Office	50 Allen St	Braintree
Adams, Thomas House	11 Milford St	Medway
Corbett, C. - Phipps, Sanford House	83 East Main St	Hopkinton
Mixer, R. House	197 Woodland Rd	Southborough
Route 30 Bridge - Pleasant Street Bridge	Pleasant St	Framingham
Not Named in Database	38 Mount Pleasant St	Marlborough
Sudbury Waste Weir A	Speen St	Sherborn
Phillips, Silas Burial Ground	215 Depot St	Easton
Flint, L. M. House	43 Walnut St	Stoughton
Stanwood, E. Howard House	19 Abbott Rd	Wellesley
Not Named in Database	152 Lake Shore Dr	Westwood

HISTORIC SITE NAME	ADDRESS	TOWN NAME
Not Named in Database	25 Lowell St	Waltham
Quigly, P. House	61 Sycamore St	Belmont
Robbins, Frank House	331 Waverley St	Belmont
Morton, Thomas C. House	30 School St	Belmont
Not Named in Database	66 Patten St	Boston
Adams, Daniel House	9 White Pl	Brookline
Cary, Alice Forbes House	18 Cliff Rd	Milton
Burke, Charles House	5 Norway Rd	Milton
Bryant, Lincoln House	149 Randolph Ave	Milton
Stebbins, Rev. Roderick House	43 Canton Ave	Milton
Small, Abel C. - Wallace, William H. Row House	45 Delle Ave	Boston
Not Named in Database	46 Linwood St	Boston
Not Named in Database	27 Lambert Ave	Boston
Not Named in Database	34 Sussex St	Boston
Not Named in Database	6 Murray Ave	Boston
Barry, C. House	7 Gay Head St	Boston
Not Named in Database	11 Monument Sq	Boston
Not Named in Database	8 Selkirk Rd	Boston
Smith, Forest S. House	15 Selkirk Rd	Boston
McNeilly, Scott House	102 Browne St	Brookline
Not Named in Database	5 Berkeley Pl	Cambridge
Hadley Building	28-36 Brattle St	Cambridge
Indoor Athletic Building - Harvard University	35-41 Holyoke Pl	Cambridge
Grace Episcopal Church	160 High St	Medford
Church of Messiah Protestant Episcopal Church	77 Saint Stephen St	Boston
Johnstone, T. A. - Potter, J. E. Building	28 Cumberland St	Boston
Johnson Memorial Gates	Hemenway St	Boston
Webber, John P. Row House	20 Edgerly Rd	Boston
Bangs, Edward A. Three-Family House	54 Saint Germain St	Boston
Richardson, W. L. House	225 Commonwealth Ave	Boston
Not Named in Database	261 West Newton St	Boston
Whitacre, Celeste I. Rowhouse	93 Thorndike St	Cambridge
Not Named in Database	547 Columbus Ave	Boston
Not Named in Database	558 Columbus Ave	Boston
Foster, Edson H. Row House	79 Tyler St	Boston
Stetson House	54-56 East St	Boston
Not Named in Database	865-867 South St	Boston
Cedar Grove Cemetery Bridge	Adams St	Boston
Not Named in Database	59-61 Marion St	Boston
National Theater	533 Tremont St	Boston
Fossett, Matthew H. House	4350 Washington St	Boston
Stark, Hannah Row House	96 I St	Boston
Hano, Samuel Company Worker Housing	5-7 Hano St	Boston
Not Named in Database	71 Marion St	Boston
Not Named in Database	38 Medford St	Chelsea
Jennings, Charles Edwin House	38 Pleasant St	Everett
Not Named in Database	30 Springhill Ave	Bridgewater
Nutter Block	3-7 Central St	East Bridgewater

HISTORIC SITE NAME	ADDRESS	TOWN NAME
Curtis, Theophilus House	533 West Main St	Avon
Williamson, George H. Blacksmith Shop	53-55 Wales St	Abington
Briggs, Nathan S. - Nesmith, Charles H. House	127 Brook St	Plympton
Perry, S. - Perry, Edward Y. House	510 Brook St	Hanson
Cushing, Nathaniel and Mehitable Dodge House	25 Washington St	Hanover
Oil Storage Pit	97 East Howard St	Quincy
Sayward, C. J. Row House	658 Columbia Rd	Boston
Not Named in Database	88-90 Commercial St	Weymouth
Not Named in Database	22 Third Ave	Weymouth
Not Named in Database	31 Fairmount Ave	Weymouth
Not Named in Database	18 Hillcrest Rd	Weymouth
Not Named in Database	29 Emerald St	Hingham
Whiton, Israel House	66 South St	Hingham
Not Named in Database	38 North St	Hingham
Oaks Farm Dairy Business Office	206 Sohler St	Cohasset
Perkins, Thomas Henry House	322 Jerusalem Rd	Cohasset
O'Brien House	97 Border St	Cohasset
Chilton, Mary S. House	10 Beach St	Cohasset
East Boston Tunnel Extension	East Boston Tunnel	Boston
Sampson House	520 Bay Rd	Duxbury
Carver, Daniel E. House	25 Soule Ave	Duxbury
Elms, Edward E. - Allen, Annie K. House	192 Powder Point Ave	Duxbury
McCormack, Edward F. House	140 Mann Lot Rd	Scituate
Not Named in Database	40 Pillon Rd	Milton
Not Named in Database	137 Warren St	Randolph
Columbus, Christopher Parish Center	44 Prince St	Boston
Not Named in Database	112 West St	Randolph
Not Named in Database	191 Webster Ave	Chelsea
Milles Fountain, The	Professor's Row	Medford
Old Harbor Parkway - Babe Ruth Park Drive	Babe Ruth Park Dr	Boston
Not Named in Database	44 Irving St	Millis
Spring Brook Cemetery - King, Andrew Monument	Spring St	Mansfield
Sears, David - Tuckerman, Stephen Salisbury House	102 Chestnut St	Boston
Not Named in Database	11 Malvern Terr	Medford
Not Named in Database	77 Buchanan St	Winthrop
Mansfield, Frederick W. House	15 Belcher St	Sharon
Malloy, Joseph House	109 Riverside St	Watertown
Not Named in Database	50 Cedar Lane Way	Boston
Ford, Elijah T. Barn	8 Lake St	Plympton
Abercrombie, Mary I. Carriage House	410 Columbia Rd	Boston
Beal, Nelson House	826 Washington St	Braintree
Shaw, E. L. House	273 Thompson St	Middleborough
Metcalf House	1109 Pond St	Franklin
Ray, Joseph G. House	70 Emmons St	Franklin
Sheppard, Samuel House	679 Main St	Medfield
Newton, S. B. Two-Family House	72-74 Turnpike Rd	Southborough
Beckongreen Garden Center and Nursery	18 Waverly St	Ashland
Higgins House	14 Melrose St	Framingham

HISTORIC SITE NAME	ADDRESS	TOWN NAME
White, W. F. House	163 Newbury St	Framingham
Branagan, Edward House	52 Goulding St	Sherborn
Childs, Daniel Wight - Cleland, John House	81 West Central St	Natick
Wellington Farm Farmer's Cottage	487 Wellesley St	Weston
Kettle, L. N. Carriage House	85 Love Ln	Weston
French and Ward Lower Mill	1779 Central St	Stoughton
Burr, Seymour House	690 Pleasant St	Canton
Garland, Paul House	25 Cypress Rd	Wellesley
Not Named in Database	26 Fairview St	Westwood
East Street Bridge over Route 128 Southbound	East St	Westwood
Boardman, William L. P. House	760 Brush Hill Rd	Milton
McMurtry House	23 Henshaw St	Boston
Pettingill House	462 Chestnut Hill Ave	Brookline
Not Named in Database	204 Brook Rd	Milton
Pierce, George House	31 Davison St	Boston
Ballard, Flora - Coolidge, Henry S. House	12 Kenwood St	Brookline
Butler, Frank G. House	28 Manchester Rd	Brookline
Hilton, G. Arthur Building	9-15 Vernon St	Brookline
Hooper - Lee - Nichols House	159 Brattle St	Cambridge
Small, Frederick S. House	48 Eliot St	Boston
Van Dael - DeSola Pool House	105 Irving St	Cambridge
Not Named in Database	189-191 Beacon St	Somerville
Not Named in Database	185-187 Beacon St	Somerville
Hall, Jonathan - Cotting, Timothy House	34-36 Thomas St	Medford
Not Named in Database	173 West Brookline St	Boston
Davis, John W. House	35 Bigelow St	Cambridge
Nesson, Israel Building	11 Blackwood St	Boston
Not Named in Database	311 Commonwealth Ave	Boston
Chapin, E. E. House	9 Hereford St	Boston
Galvin, James J. Three-Family House	59 Saint Germain St	Boston
Tapley, John House	14 Common St	Boston
Newcombe, William H. Three-Decker	110 Draper St	Boston
Spelan, Michael House	302 Lowell St	Somerville
Deshon, Royal P. House	93 Otis St	Cambridge
Cathedral of the Holy Cross High School	64 Union Park St	Boston
Pope, Fred House	303 Beacon St	Boston
Shapleigh, J. House	471 Beacon St	Boston
Blanchard, John House	144 Beacon St	Boston
Sunoco Gas Station	296 Cambridge St	Boston
Not Named in Database	159 Newbury St	Boston
Avery, Alden House	297 Newbury St	Boston
Saints Peter and Paul Roman Catholic Rectory	55-59 West Broadway	Boston
Old North Church Sexton's House	193 Salem St	Boston
Doane, Thomas House	3 Holden Row	Boston
Shaw, Samuel House	778 Bedford St	East Bridgewater
Fisher, Jeremiah House	44 Plymouth St	East Bridgewater
Pratt, David - Glover, Luther House	181 Central St	Rockland
Harvell, E. T. House	72 Union St	Rockland

HISTORIC SITE NAME	ADDRESS	TOWN NAME
Wales House	4 West Washington St	Hanson
Burrell, Benjamin A. House	398 Webster St	Rockland
Church Hill Cemetery	Church St	Norwell
Hersey, Otis House	630 Main St	Norwell
Not Named in Database	48-50 Smith St	Quincy
Not Named in Database	41-43 Jackson St	Quincy
Not Named in Database	84 Edgemere Rd	Quincy
Ellis, Albert House	582 1/2 East Eighth St	Boston
Not Named in Database	15 Idlewell Blvd	Weymouth
Wellman - Seaver Gantry Crane	97 East Howard St	Quincy
Clapp, Davis Bates Memorial Building	203 Middle St	Weymouth
Not Named in Database	260 Broadway	Chelsea
Slotnick, Lillian House	172 Shurtleff St	Chelsea
Not Named in Database	37 Thaxter St	Hingham
Skilton Estate Caretaker's House	40 Hull St	Hingham
Cedar Street Cemetery	Cedar St	Cohasset
Pratt, Warren S. House	56 Red Gate Ln	Cohasset
Kneeland, Dr. S. House	339 Jerusalem Rd	Cohasset
Foster, Dr. Fordyce House	55 North Main St	Cohasset
Tower, Russell Bates House	11 Beach St	Cohasset
Not Named in Database	2-2 1/2 Baldwin Pl	Boston
Beaver Country Day School	791 Hammond St	Brookline
Farnham, Ina House	397 V F W Pkwy	Brookline
Simmons, Isaac House	761 Temple St	Duxbury
Williamson House	1691 Ocean St	Marshfield
Bryant House	29 Ashburton Ave	Marshfield
Linder, John Garage	145 Naples Rd	Brookline
League of Nations Memorial	Forest St	Wellesley
Not Named in Database	36 West Union St	East Bridgewater
Destefano, Joseph House	151 Craig St	Milton
Not Named in Database	27 Allerton Rd	Milton
MacBride, Charles A. House	26 Stanton Rd	Cohasset
Dean, Gifford R. House	15 Holly Ln	Cohasset
Not Named in Database	34 Old Colony Rd	Weston
Vining, H. House	153 High St	Norwell
Souther, John S. House	115 Leavitt St	Hingham
Leggee, Harvey House	52 Pleasant St	Sharon
Kingman, George W. Double House	506 East Fourth St	Boston
Callender, John House	14 Walnut St	Boston
Opera, The Apartments	106-122 Saint Stephen St	Boston
Camp Wonderland Summer Staff Cabin	186 Massapoag Ave	Sharon
Clark, Patrick House	136 Liberty St	Randolph
Arnold House	139 North Main St	Natick
Santilli Circle Rotary East Access Ramp	Revere Beach Pkwy	Everett
Brimmer Chambers	112 Pinckney St	Boston
Not Named in Database	39 Billings Ave	Medford
Mariner's Park	40 Parker Ave	Cohasset
Burrill, Charles House	1 Burrill Terr	Winthrop

HISTORIC SITE NAME	ADDRESS	TOWN NAME
Not Named in Database	48 Chestnut St	Boston
Rubenstein, Mary Apartments	217-219 Columbia Rd	Boston
Not Named in Database	825-829 Blue Hill Ave	Boston
Not Named in Database	56 Tremont St	Braintree
Not Named in Database	357 Commercial St	Braintree
Keith, Arza Henry House	8 Washington Pl	Braintree
Rays Woolen Company Worker Housing	10 Maple St	Bellingham
Pierce, William H. Double House	81 Taunton St	Wrentham
Pond and Thayer House	137 Union St	Holliston
Bird, F. House	3 Prentiss St	Southborough
Phipps, Alfalet House	167 Hayden Rowe St	Hopkinton
White Bagley Road Arch Bridge	White Bagley Rd	Southborough
Framingham Academy	16 Vernon St	Framingham
Not Named in Database	35 Hayden St	Marlborough
Whitney, Dr. Simon House	10 Auburn St	Framingham
Vaughn, H. G. House	5 Sparhawk Rd	Sherborn
Medfield State Hospital - Ward B-4	45 Hospital Rd	Medfield
Davis, William G. House	3 Cherry St	Mansfield
Crofoot, Charles E. Gear Worker Housing	65 Central St	Easton
Appalachian Mountain Club - Cottage #4	Blue Hills Reserv.	Randolph
Novak, William House	683 North Main St	Randolph
Waldo Court	50 Linden St	Wellesley
Duggan, John House	9 Wilson St	Wellesley
Wells, Ernest House	26 Summer St	Weston
Matthews House	26 Riverside Dr	Waltham
Lunney, Patrick House	20 Ackers Terr	Brookline
Barry, William House	55 Eliot St	Brookline
Gryzmish House	348 Buckminster Rd	Brookline
Goddard, Benjamin House	43 Sumner Rd	Brookline
Solan, Thomas Garage	21 Hart St	Brookline
Brookline Town Hall	333 Washington St	Brookline
Brookline Reservoir	Boylston St	Brookline
Adams Street Bridge	Adams St	Milton
Not Named in Database	22-24 Eldridge Rd	Boston
Golden, John - McMurty, Alexander C. House	53 Oakland St	Boston
Rollins, James W. House	8 Rutledge St	Boston
Massachusetts Metropolitan Hospital	296 Allston St	Boston
Bunker Hill Masonic Lodge	Monument Sq	Boston
Fresh Pond Hotel	234 Lakeview Ave	Cambridge
Paine, George House	6 Hubbard Pk	Cambridge
Peabody, Robert Swain Town House	22 The Fenway	Boston
Bartlett, N. S. House	227 Commonwealth Ave	Boston
Not Named in Database	97 Warren Ave	Boston
Broadway Winter Hill Congregational Church	404 Broadway	Somerville
Maguire, Thomas F. Apartment House	6 Wait St	Boston
Trott, Peter Row House	37 Bennet St	Boston
Not Named in Database	537 Massachusetts Ave	Boston
Mason, Jonathan - Fitz, Walter Scott and Henrietta G. House	75 Beacon St	Boston

HISTORIC SITE NAME	ADDRESS	TOWN NAME
Brown, Amos - Damon, James House	6 Cedar St	Boston
Longefellow, Henry W. House	4 Wadsworth St	Boston
Bussey, John House	1203 Adams St	Boston
Not Named in Database	177 Tremont St	Boston
Bailey, Jacob F. House	116 Park St	Boston
City Bank and Trust Company Building	25 Court St	Boston
New Old South Church Parsonage	Boylston St	Boston
Congress Street Trust Building	19-25 Congress St	Boston
Merrill, Silas House	215 Newbury St	Boston
Munson, N. G. House	61 Pond St	Boston
Cathedral of the Holy Cross Roman Catholic Church	1400 Washington St	Boston
Siegel, Peter B. House	17 Snow Hill St	Boston
Bridgewater District School #9	480 Main St	Bridgewater
Swift, Van R. House	462 Summer St	Bridgewater
Gurney, William S. House	686 Old Randolph St	Abington
Cushing, Josiah House - Hanson Almshouse	784 Indian Head St	Hanson
Hillcrest Cemetery	Main St	Plympton
St. Claire - Burns, George B. House	54 Granite Pl	Milton
Not Named in Database	16 Glendale Rd	Quincy
Mahoney, William S. House	190-192 Whitwell St	Quincy
Lane, Sarah House	205 President's Ln	Quincy
Baxter, Edwin N. House	32 Greenleaf St	Quincy
Shaw, John Jr. House	36 Shea St	Quincy
Not Named in Database	364 Meridian St	Boston
Matz House	95-97 Shurtleff St	Chelsea
Bossi, Raymond House	8 Hubbard St	Canton
Harrison, Roden S. House	9 Floyd St	Winthrop
Not Named in Database	59 Elm St	Hingham
Ross, Dr. William House	4 Sankey Rd	Cohasset
Mott, Otis House	38 Mordecai Lincoln Rd	Scituate
Boston Light Station Tower and Entryway	Little Brewster Isl	Boston
Not Named in Database	20 Landing Rd	Kingston
Grand Army of the Republic Hall	157 Old Main St	Marshfield
Loring - Page House	1500 Ocean St	Marshfield
Not Named in Database	45 Curtis St	Scituate
Franklin World War II Monument	Main St	Franklin
Not Named in Database	103 Howe St	Marlborough
Bailey, Thomas F. House	105 Glades Rd	Scituate
Birenbaum, Samuel House	83 Craig St	Milton
Not Named in Database	112-114 Blue Hill Ave	Milton
Not Named in Database	46 Stetson Rd	Norwell
Not Named in Database	11 Rockmere Ave	Boston
Stanley, Isaac - Adams, Charles Francis House	4 Acorn St	Boston
Stetson Shoe Factory	527-541 Main St	Weymouth
Bostic, Kenneth A. House	178 East St	Sharon
Perry, Edward A. House	114 North St	Randolph
Spear - Lyons, Charles E. House	27 Mount Pleasant Sq	Randolph
Gale, Isaac House	59 North Main St	Natick

HISTORIC SITE NAME	ADDRESS	TOWN NAME
Sharon Credit Union	2 Union St	Walpole
Not Named in Database	16 Water St	Walpole
Fairview Cemetery - Rubblestone Perimeter Wall	45 Fairview Ave	Boston
Strong, Edward Alexander - Wells, Channing House	37 Brimmer St	Boston
Not Named in Database	134-140 Crawford St	Boston
Casey, Father John Parish Center	193 Main St	Easton
Hall, W. F. - Farnsworth, Ray D. House	106 High St	Ashland
Savage, Wallace W. House	38-40 Royal St	Watertown
Coker, Edward House	288 North Main St	Natick
Carr, Charles Burleigh - Barrows, George C. House	8 Day St	Easton
Young, James House	47 Center St	Easton
Not Named in Database	34 Anderson St	Boston
Not Named in Database	85 Phillips St	Boston
Not Named in Database	73 Revere St	Boston
Ripley, Thomas S. Outbuilding	57 Cross St	Plympton
Munson, Russell Smith House	62 Allen Rd	Easton
Bayley, Edward Bancroft Estate Outbuilding	135 Beach St	Cohasset
Ferry, George Sumner House	614 Brush Hill Rd	Milton
Polan - Shapiro House	42 Arlington Rd	Brookline
Temple Emeth Synagogue	194 Grove St	Brookline
Not Named in Database	75 Hilltop Rd	Brookline
Hancock Village Garage	121 Independence Dr	Brookline
Stores, George W. House	19 Avon Pl	Arlington
Not Named in Database	215 Pleasant St	Arlington
Not Named in Database	39 Ellis St	Newton
Hamblin, Frances E. House	77-79 Gardner St	Newton
Not Named in Database	100 Pearl St	Newton
Blake, Cyrus House	48 Jefferson St	Newton
Cutler, Edward H. House	11 Linder Terr	Newton
French, James W. House	55 Washington St	Newton
Not Named in Database	279 Tremont St	Newton
Not Named in Database	139 Park St	Newton
Bullens, Albert N. House	24 Richardson St	Newton
Harding, Charles R. House	9 Winthrop Ave	Newton
Harding, Charles R. House	11-13 Winthrop Ave	Newton
Not Named in Database	143 Bridge St	Newton
McSorley, James - Forknall, Reuben House	71 Crafts St	Newton
Hills, Edgar R. House	814 Watertown St	Newton
Not Named in Database	117 Crescent St	Newton
Bacon, Joshua House	16 Hunter St	Newton
Hartley, Philip A. House	382 Wolcott St	Newton
Centenary Methodist Episcopal Church	234-240 Central St	Newton
Johnson, George L. House	457 Wolcott St	Newton
Not Named in Database	65 Walker St	Newton
Not Named in Database	36 Central Ave	Newton
Savage, Albert A. House	313 Cabot St	Newton
Not Named in Database	390 Newtonville Ave	Newton
Kimball, Matilde J. House	11 Kimball Terr	Newton

HISTORIC SITE NAME	ADDRESS	TOWN NAME
Payne, Richard House	131 Otis St	Newton
Webster, Edwin S. Estate Carriage Barn	15 Lawrence Rd	Newton
Haskell, Charles House	27 Sargent St	Newton
Not Named in Database	32 Beecher Pl	Newton
Not Named in Database	173-175 Cypress St	Newton
Foster, Frederick House	70 Gray Cliff Rd	Newton
Haskell, John B. House	15 Boylston Rd	Newton
Kessler, William F. House	211 Highland Ave	Newton
Comer, Arthur House	1558 Beacon St	Newton
Hammond House	15 Fountain St	Newton
Ames, Charles H. House	300 Highland St	Newton
Not Named in Database	7 Ossipee Rd	Newton
Howland, George F. House	31 Vista Ave	Newton
Not Named in Database	750 Commonwealth Ave	Newton
Not Named in Database	21 Monadnock Rd	Newton
Not Named in Database	525 Hammond St	Newton
Hovey, Chandler House	32 Lawrence Rd	Newton
Not Named in Database	548 California St	Newton
Not Named in Database	206 Waban Ave	Newton
Not Named in Database	28 Bemis St	Newton
Not Named in Database	231-233 Jackson Rd	Newton
Not Named in Database	20 Woodrow Ave	Newton
Not Named in Database	111 Prospect St	Newton
Not Named in Database	125 Prospect St	Newton
Not Named in Database	149 Temple St	Newton
Not Named in Database	741 Saw Mill Brook Pkwy	Newton
Not Named in Database	885-889 Washington St	Newton
Not Named in Database	13 Weir St	Newton
Hallowell, James Mott House	87 Reservoir Ave	Newton
Not Named in Database	9-11 Wiltshire Rd	Newton
Thayer, Edwin M. Jr. House	137 Walnut St	Newton
Not Named in Database	10 Fredette Rd	Newton
Not Named in Database	10 Timson Path	Newton
Not Named in Database	55 Mary Ellen Rd	Newton
Not Named in Database	66 Esty Farm Rd	Newton
Jacques, William W. House	29-31 Elmwood St	Newton
Centenary Methodist Church Parsonage	304 Central St	Newton
Davis, Charles S. House	53 Lake Ave	Newton
Fitzgerald, Michael Barn	46 North St	Newton
Not Named in Database	6 Briar Ln	Newton
Not Named in Database	52 Kingswood Rd	Newton
Devlin Hall - Boston College	Commonwealth Ave	Newton
Not Named in Database	87-89 Houston Ave	Milton
Not Named in Database	78 Warren Ave	Milton
Not Named in Database	244 Blue Hills Pkwy	Milton
Not Named in Database	10 Winthrop St	Milton
Not Named in Database	15 Winthrop St	Milton
Hutchings, Lydia E. House	248 Grove St	Newton

HISTORIC SITE NAME	ADDRESS	TOWN NAME
Peirce, Martin B. Carriage Shop	865 Washington St	Abington
Mount Auburn Cemetery - Quincy, Josiah Monument	580 Mount Auburn St	Watertown
Mount Auburn Cemetery - Richards, Theodore William Monument	580 Mount Auburn St	Watertown
Moulton, Charles House	749 Old Connecticut Path	Framingham
Eastleigh Farm Cow Barns	1062 Edmands Rd	Framingham
Mount Auburn Cemetery - Stewart, Zeph Lawn Marker	580 Mount Auburn St	Watertown
Not Named in Database	231 Chestnut Hill Ave	Boston
Bicknell, Amelia D. House	88 Esmond St	Boston
Bennett, William H. House	76 Esmond St	Boston
Not Named in Database	181 Edward Foster Rd	Scituate
Hurvitz, Simon Apartment Building	60 Walnut Pk	Boston
Market Grinding Service Building	70 Newmarket Sq	Boston
Devitt House	3 Woodville Pk	Boston
Moor, Sarah A. House	2 Woodville St	Boston
Hillside Cooperative Bank I	350-352 Boston Ave	Medford
Osgood, Ruth - Rugg, George C. House	21 Cotting St	Medford
Brown, Walter House	3 Magoun Ave	Medford
Lowe, William W. and Martha E. House	96 School St	Belmont
Island Grove Park - Refreshment Stand	Park Ave	Abington
Not Named in Database	17 Barry St	Randolph
Not Named in Database	29 Imrie St	Randolph
Not Named in Database	38 Connolly St	Randolph
Not Named in Database	7 Montgomery St	Brockton
Mansfield, George E. and Edna R. House	36 River Rd	Hanover
Starr - Donovan House	107 Elm St	Framingham
Conant, John H. and Caroline House	686 Washington St	Brookline
Not Named in Database	61 Sheridan St	Easton
Gale, Winsor and Natalie House	2 Willow Rd	Weston
Not Named in Database	65 Lighthouse Rd	Scituate
Pincin Hill Farm	121 Maple St	Scituate
Johnson, John and Carolyn House	128-130 University Rd	Brookline
Johnson, John and Carolyn House	128-130 University Rd	Brookline
Blinn, John F. House	5 Carlisle St	Boston
Not Named in Database	1 Otisfield St	Boston
Rumrill, William and Nancy Young House	74 Dale St	Boston
Not Named in Database	463 Copeland St	Brockton
Not Named in Database	1315 Main St	Brockton
Packard, I. House	214 Prospect St	Brockton
Not Named in Database	15 Allen St	Brockton
Howard Block	93-97 Main St	Brockton
Gleason, Fred - Priest, Truman House	377 Main St	Brockton
Collins, S. - Clapp, Charles W. House	41 Mount Vernon St	Braintree
Not Named in Database	106 Monatiquot Ave	Braintree
Not Named in Database	26 Tingley St	Braintree
Robinson, Mary House	155 West Central St	Franklin
Rickard, George House	136 Hillside Rd	Franklin
Middle Road Arch Bridge	Middle Rd	Southborough
Rooney, Martin F. House	115 Elm St	Framingham

HISTORIC SITE NAME	ADDRESS	TOWN NAME
Frost, Moses E. House	114 West Central St	Natick
Not Named in Database	63 Eliot St	Natick
Cutler, Christopher G. House	7 Maple Ave	Sudbury
Landham Road Bridge over Landham Brook	Landham Rd	Sudbury
Mansfield House	23 Thomas St	Mansfield
Lincoln, G. E. House	2339 Bay St	Taunton
Post, George House	35 Walpole St	Dover
Sawin, Benjamin House	164 Claybrook Rd	Dover
Charles River Railroad Bridge over Charles River	Charles River	Needham
Not Named in Database	242 Glen Rd	Weston
Daniell - Ryan House	4 Oakland St	Wellesley
Not Named in Database	59 Lake Shore Dr	Westwood
Baker, Alford House	680 High St	Westwood
Not Named in Database	7-9 Sweets Ct	Watertown
Mayo, Emery M. House	12 Walnut St	Watertown
Not Named in Database	20 Gorham Rd	Belmont
McIsaac - McLeod, Daniel House	1 Potomac St	Boston
Parker, Gustavus D. House	464 Heath St	Brookline
Tripp House	311 Clinton Rd	Brookline
Pierce, Jacob House	294 Buckminster Rd	Brookline
Fisher Hill Estates	523 Boylston St	Brookline
Not Named in Database	6 Irving St	Brookline
Not Named in Database	289-297 Harvard St	Brookline
Rogerson, Charles E. House	60 Columbine Rd	Milton
Watson Barn	211 Centre St	Milton
Not Named in Database	182 Ruthven St	Boston
Nott, Gordon H. House	114 Gordon Ave	Boston
Minot House	345 Neponset Ave	Boston
Pruden, Israel R. House	6 Brighton St	Boston
General Tire Company Store and Service Station	950 Commonwealth Ave	Brookline
Not Named in Database	56 Griggs Rd	Brookline
Not Named in Database	59-63 Church St	Cambridge
Clark, James - Andrews, Harriet M. House	54 Spring St	Somerville
Not Named in Database	35 Tobey Rd	Belmont
Thomas, Washington B. Apartment Building	102 Gainsborough St	Boston
Thomas - Pierce Apartment Building	83 Gainsborough St	Boston
Sawyer, Caroline House	12 Hereford St	Boston
Freeland, Charles House	110 Marlborough St	Boston
Beckler, D. W. House	309 Marlborough St	Boston
Somerville Historical Society	1 Westwood Rd	Somerville
Conant, Ezra Double House	45-47 Florence St	Somerville
Not Named in Database	49 Warren Ave	Boston
Vinal, W. D. - Wheatland, George Jr. Row House	828 Beacon St	Boston
Warren Institution for Savings Building	3 Park St	Boston
Hunnewell, John L. - Breed, Ebenezer House	13 Park St	Boston
Monroe, William H. House	8 Egremont St	Boston
Mother's Rest Children's Playground	Boylston St	Boston
Freeland, Charles House	75 Newbury St	Boston

HISTORIC SITE NAME	ADDRESS	TOWN NAME
Rand, William S. House	135 Newbury St	Boston
Boston Lunatic Hospital - I Ward	591 Morton St	Boston
Emerson, Andrew House	1746 Washington St	Boston
Burnham, Choate Elementary School	486 East Third St	Boston
Rand, James H. House	32 Soley St	Boston
Whitmarsh, Zichri N. Department Store	18 Centre Ave	Abington
McGovern, Phillip House	61 Central St	Rockland
Holbrook, E. - Sprague, Joshua C. House	422 Pleasant St	Weymouth
Cobb House	15 West Washington St	Hanson
Burrage, Albert C. and Company Worker Housing	323 Reed St	Hanson
Whiton, Daniel House	1217 Main St	Hingham
Faulds, Thomas A. House	346 Highland Ave	Quincy
Not Named in Database	100-102 Keith St	Weymouth
Not Named in Database	1115 Commercial St	Weymouth
Not Named in Database	152 Park St	Chelsea
Not Named in Database	14 Fourth St	Chelsea
Not Named in Database	1055 Saratoga St	Boston
Greene, John F. House	118 Woodside Ave	Winthrop
Gem Theatre	64 Putnam St	Winthrop
Not Named in Database	47 Nahant Ave	Revere
Metropolitan District Commission Police Station	220 Revere Beach Blvd	Revere
Harris, George A. - Plakias, George House	28 Trident Ave	Winthrop
Not Named in Database	3 Creswell Ln	Hingham
Cushing, David II House	197 North St	Hingham
Clement, James F. House	6 Water St	Hingham
Cushing, Allyne House	22 Water St	Hingham
Barnes, John House	88 Summer St	Hingham
Griffiths, Grant House	37 Rustic Dr	Cohasset
Not Named in Database	376 Gannett Rd	Scituate
Charlestown Navy Yard - Building 125 - Paint Shop	Navy Yard	Boston
Boston Engine Terminal Tin Store House	B & M Railroad	Somerville
Winsor, Spencer House	32 Winsor St	Duxbury
Frazer, George House	32 Long Point Ln	Duxbury
Not Named in Database	64 Saint George St	Duxbury
Union Bridge	Bridge St	Norwell
Turner, John House	860 Main St	Norwell
Not Named in Database	116 Ashburton Ave	Marshfield
Vine Lake Cemetery - Dale Street Gate Post	Main St	Medfield
Bargh, Samuel J. House	27 Neal Gate St	Scituate
Fine, David House	93 Craig St	Milton
Not Named in Database	102 Blue Hill Ave	Milton
Dedham Training Field Marker	Great Common	Dedham
Neville, James F. House	29 Hillside Dr	Cohasset
Not Named in Database	2 Juniper Rise	Cohasset
Binney, Mathew House	69 Hancock St	Boston
Binney, Mathew G. P. House	35 Mount Vernon St	Boston
Saint John's Seminary - Library	9 Lake St	Boston
Jasmine Chambers	34 Buswell St	Boston

HISTORIC SITE NAME	ADDRESS	TOWN NAME
Mcmanus, Edward L. - Burleigh, Orland H. House	64 South Main St	Natick
Massachusetts Avenue Baptist Church	146 Hampshire St	Cambridge
Lewis Farm Stone Outbuilding	421 East St	Walpole
Wheelock, William House	348 Union St	Ashland
Milton Academy - Headmaster's House	127 Centre St	Milton
Hewins, David Stone Barn	113R Norwood St	Sharon
Reed, Franklin Jr. - Klasson, Karl House	474 Bolivar St	Canton
Schertzer Offices	36-38 Prospect St	Somerville
Not Named in Database	78 Quincy Ave	Braintree
Not Named in Database	47 Pleasant St	Middleborough
Rays Woolen Company Worker Housing	3 Maple St	Bellingham
Not Named in Database	1024 Washington St	Holliston
Warren, John House	148 Franklin St	Wrentham
Whiting, Daniel House	56 West Central St	Franklin
Not Named in Database	20 Lincoln St	Medway
Not Named in Database	815 Washington St	Holliston
Bray, John F. House - Mellwood House	9 Mechanic St	Holliston
Not Named in Database	42 Elm St	Holliston
Connell, J. O. House	29 Pleasant St	Hopkinton
Not Named in Database	264 Cordaville Rd	Southborough
Marist Fathers Seminary - Main Building	518 Pleasant St	Framingham
Not Named in Database	19 Commonwealth Ave	Marlborough
Main Street Stone Retaining Wall Remnants	Main St	Marlborough
Partridge, Capt. Henry House	51 North Main St	Sherborn
Dowse, Joseph Sr. House	100 North Main St	Sherborn
Natick Odd Fellows Building	11 South Main St	Natick
Muddocks, L. S. House	48 South St	Foxborough
MacMoran, Robert House	37 West St	Mansfield
Farrell, John - Ryan, Thomas P. House	111 Walpole St	Norwood
Gilmore House	538 Turnpike St	Easton
Wood, William I. House	291 Glen Rd	Weston
Not Named in Database	5 Berkshire Rd	Wellesley
Not Named in Database	243 Lowder St	Dedham
Not Named in Database	961 High St	Dedham
Not Named in Database	159 Lowder St	Dedham
Not Named in Database	142 Calvary St	Waltham
Engine House - Boston Manufacturing Company	144 Moody St	Waltham
Saint Luke's Roman Catholic Church Rectory	132 Lexington St	Belmont
Tingloff House	62 Hall Ave	Watertown
Will, George House	23 Goethe St	Boston
Saint John's Episcopal Church	Roanoke Ave	Boston
Not Named in Database	31 Northbourne Rd	Boston
Harrington, William D. House	21 Lowell Rd	Brookline
Atkinson Barn	55 Walnut Pl	Brookline
Not Named in Database	1 Fairfax Rd	Milton
Evans, E. B. Double House	1-2 Arcadia St	Boston
Hall, John House	8 Hillside St	Boston
Small, Abel C. - Wallace, William H. Row House	47 Delle Ave	Boston

HISTORIC SITE NAME	ADDRESS	TOWN NAME
Not Named in Database	25 Highland St	Boston
Not Named in Database	34 Whiting St	Boston
Not Named in Database	433 Dudley St	Boston
Not Named in Database	10 Rodman St	Boston
Boyd, Berry and Gilliland Three-Decker	4 Marie St	Boston
Not Named in Database	37 Bernard St	Boston
Carson Beach Bath and Field House	William J. Day Blvd	Boston
Not Named in Database	138 Irving St	Cambridge
Not Named in Database	10 Salem St	Cambridge
Freeland, Charles House	112 Marlborough St	Boston
Blakemore, William B. Apartment House	32 South Huntington Ave	Boston
Littlefield, Samuel House	60-64 Jacques St	Somerville
Not Named in Database	114-116 Thornton St	Boston
Leland, Amory Stable	21 Stanhope St	Boston
Not Named in Database	8 Taft St	Boston
Hurwitz, Simon House	38 Mount Vernon St	Boston
Not Named in Database	347 Bowdoin St	Boston
Gordon Building	149-175 Harvard Ave	Boston
Hunnewell, Horatio Hollis Building	13-15 School St	Boston
Kendall, Elizabeth House	16 Newbury St	Boston
Perkins Institution	90-92 North Washington St	Boston
Boston Elevated Railway - Egleston Substation	3025 Washington St	Boston
Pierce, Charles Double House	63-65 Pearl St	Boston
Not Named in Database	70 Chandler St	Boston
Saint Thomas Aquinas Roman Catholic Church	Center St	Bridgewater
Maxim, William L. House	15 Walnut St	Bridgewater
North Congregational Church	33 Randolph St	Abington
Gilson, Lorenzo C. House	475 Union St	Rockland
Not Named in Database	940 Circuit St	Hanover
Quimby, J. Ernest House	12 Belcher Cir	Milton
Gordon, Ruth Birthplace	41 Winthrop Ave	Quincy
Not Named in Database	26 Wingate Rd	Weymouth
Not Named in Database	948 Broad St	Weymouth
Not Named in Database	30 Triton Ave	Winthrop
Murfitt, Thomas S. House	167 Main St	Hingham
Training Annex General Storehouse	Leavitt St	Hingham
Not Named in Database	21 Q St	Hull
Fiori, Leo J. House	25 Tupelo Rd	Cohasset
Wheelwright Dairy Farm Outbuilding	308 Beechwood St	Cohasset
Pratt, Charles Henry House	807 C J Cushing Hwy	Cohasset
Morris, Frank J. House	43 James Ln	Cohasset
Adams, George T. Barn	31 Summer St	Kingston
Town Landing	Mattakeeset Ct	Duxbury
Not Named in Database	27 Old Oaken Bucket Rd	Scituate
Stevens - Barstow House	802 Moraine St	Marshfield
Fenton, Henry M. Garage	53 Crowninshield Rd	Brookline
Sables, George H. Outbuilding	48 Neal Gate St	Scituate
Hark, Morris House	15 Pope Hill Rd	Milton

HISTORIC SITE NAME	ADDRESS	TOWN NAME
Lyons, William R. House	35 Hillside Dr	Cohasset
Nash, Lemuel House	72 Stockbridge Rd	Scituate
Rogers, Luther Outbuilding	135 Old Main St	Marshfield
Child, Nathan House	33 Mill St	Boston
Gaugengigl, Ignatz M. - Jenks, Phoebe Studios	5 Otis Pl	Boston
Camp Wonderland Summer Staff Cabin	186 Massapoag Ave	Sharon
Litchfield, Freeman Jr. House	328 Summer St	Norwell
Rhoades, Dea. William House	62 Union St	Walpole
Charles River Reservation - North Beacon Street	North Beacon St	Watertown
Dorchester Park - Richview Street Steps	Richview St	Boston
Farrell, Terence J. House	12 Virginia Ln	Cohasset
Emery, J. Henry Carriage House	156 Adams St	Quincy
Not Named in Database	25 Wapping Rd	Kingston
Jervis, Everett Andrew House	6 Grove St	Sharon
Hayward, Capt. Martin - Hunt, Harrison Barn	39 Ring Rd	Plympton
Pondville Cemetery - Fales, David Jr. Monument	Everett St	Norfolk
Cardinal Cushing Center - Cushing Trader	Washington St	Hanover
Not Named in Database	336 Court St	Plymouth
Plymouth Cordage Company Worker Housing	46-52 Spooner St	Plymouth
Salisbury, Ambrose House and Tavern	221 Commercial St	Braintree
Not Named in Database	983 Washington St	Holliston
Hawes, Jemima, Julia and Cynthia House	224 South St	Wrentham
Nason, William E. House	281 Union St	Franklin
Fitzpatrick Estate - Wagon Shed - Machine Shop	159 Saddle Hill Rd	Hopkinton
Southborough Grammar School	28 Highland St	Southborough
Davis, Ray House	61 Breakneck Hill Rd	Southborough
Not Named in Database	1 Cordaville Rd	Southborough
Not Named in Database	78 Newton St	Southborough
Salem End Road Bridge	Salem End Rd	Framingham
Carter, Fred Garage	129 Maple St	Sherborn
Northrop, Birdsey Grant and Harriet House	103 Elm St	Framingham
Brown, Joseph House	754 Old Connecticut Path	Framingham
Jewell, Dustin House	49 West Central St	Natick
Herring, S. - Daniels, Samuel O. House	24 West Central St	Natick
Coolidge, William Leander House	72 South Main St	Natick
Not Named in Database	51 Russell Rd	Wellesley
Stone, Samuel House	187 Pelham Island Rd	Wayland
Hawes, J. House	16 Coach Rd	Norwood
Pratt, Seth Cemetery	474 Washington St	Easton
Crane, Joshua Barn	35 Farm Ln	Westwood
Not Named in Database	15 Worthington St	Dedham
Not Named in Database	15-17 Lafayette St	Waltham
Fewkes, Jessie House	47 Maple St	Watertown
Galen Street Bridge over Charles River	Galen St	Watertown
Episcopal Church of the Good Shepherd	9 Russell Ave	Watertown
Goodhue House	43 Circuit Rd	Brookline
Ireland House	22 Hyslop Rd	Brookline
Weiller, Gustavus House	178 Dudley St	Brookline

HISTORIC SITE NAME	ADDRESS	TOWN NAME
Not Named in Database	146 High St	Brookline
Parker, F. J. Double House	14-16 Olmstead St	Boston
Broadhurst, John T. Row House	15 Wigglesworth St	Boston
Not Named in Database	3 Marcella St	Boston
Not Named in Database	102A Mount Pleasant Ave	Boston
Lewis, Mark - Kearny, Thomas F. Three-Family House	124 Day St	Boston
Not Named in Database	34 Eliot St	Boston
Not Named in Database	16 Francis Ave	Cambridge
Beckler, D. W. House	308 Marlborough St	Boston
Wheatland, George House	229 Marlborough St	Boston
Avery, Alden House	39 Fairfield St	Boston
Not Named in Database	1150-1152 Broadway	Somerville
Not Named in Database	519 Columbus Ave	Boston
Not Named in Database	557 Columbus Ave	Boston
Not Named in Database	51 Chestnut St	Boston
Parish, George House	9-13 Fayette St	Boston
Shepard and Chadbourne Building	397-407 Bowdoin St	Boston
Brown, Nathaniel House	65 Winthrop St	Boston
Merrill, Silas House	177 Newbury St	Boston
American Brewing Company	251 Heath St	Boston
Not Named in Database	22 Cooper St	Boston
Mariners' House	13 North Sq	Boston
Warren, Sampson - Adams, Uriel House	11 Trenton St	Boston
Lawrence, Edward - Forster, Jacob Jr. Town House	114 Main St	Boston
Franklin Grammar School	68 Central Ave	Medford
Bridgewater Iron Mfg. Company Worker Housing	265 Main St	Bridgewater
Lilly, Sarah House	114 West St	East Bridgewater
Thompson, Josiah W. House	153 County Rd	Plympton
Cobb Library	Union St	Pembroke
Smith, Alexander B. House	218 Granite St	Quincy
Adams Arcade	1469-1489 Hancock St	Quincy
Not Named in Database	49 Prospect St	Weymouth
Not Named in Database	89 Trefton Ave	Weymouth
Newell, Grace - Lanning, C. D. - Lindsey, C. House	125 Bartlett Rd	Winthrop
Shanek, Henry F. House	193 Main St	Winthrop
Hodgdon, Susan M. House	15 County Rd	Chelsea
Whiton, Elijah House	2-4 Friend St	Hingham
Not Named in Database	71 Hersey St	Hingham
Not Named in Database	63 Elm St	Hingham
Williamson, Lloyd House	28 Bayberry Ln	Cohasset
Not Named in Database	792 Country Way	Scituate
Bates, Bela House	23-25 Elm St	Cohasset
Willcutt, Joel House	100 Elm St	Cohasset
Brady, Thomas P. House	107 Nichols Rd	Cohasset
Otis, Dr. Isaac House and Office	997 Main St	Norwell
Normile - Creed House	152 Bay Ave	Marshfield
Pierce, Elisha House	634 Country Way	Scituate
Marston, Edwin A. House	9 Harrison St	Wayland

HISTORIC SITE NAME	ADDRESS	TOWN NAME
Old Thompson Street Stone Bridge and Wall	Old Thompson St	Middleborough
Prouty, Joseph House	62 High St	Norwell
Not Named in Database	66 First Parish Rd	Scituate
Not Named in Database	96 G St	Boston
Not Named in Database	11 Pacific St	Boston
Wheatland and Vinal Rowhouse	862 Beacon St	Boston
Savin Hill Beach - Malibu Beach Playground	Morrissey Blvd	Boston
Kiddie Kamp Waterfront Cottage	161 Lakeview St	Sharon
Not Named in Database	10-12 Fitz Terr	Chelsea
Not Named in Database	74 High St	Norwell
Millis World War II Memorial	900 Main St	Millis
Coolidge, Emerson - Fishelson, Max House and Stores	34-36 Charles St	Boston
Waterman, Jane G. - Codman, William Coombs Building	40 Charles St	Boston
Deasy, Timothy - Cotter, John and Mary Building	44 Charles St	Boston
Middleton, Josephine Kennedy House	201 Main St	Easton
McEvoy, Thomas H. House	23 Lincoln St	Easton
Hickey, W. H. House	130 Charles River Rd	Watertown
Sachem Street Wall	Sachem St	Boston
Bird, Warren A. L. House	35 Walnut St	Natick
Willis, Rufus H. House	68R Center St	Easton
Not Named in Database	43-45 Grove St	Boston
Not Named in Database	67 West Cedar St	Boston
Lufkin, Charles Henry House	240 Washington St	Easton
Not Named in Database	422 Court St	Plymouth
Not Named in Database	139 Hollis Ave	Braintree
Williams, James - Johnson, James B. Horse Barn	67 Northborough Rd	Southborough
Cook, Daniel Tavern	237 Main St	Norfolk
Bullard - Goulding House	11 Farm Rd	Sherborn
Not Named in Database	17 Stonecleva Rd	Wellesley
Rogers, Walter House	225 Raymond Rd	Sudbury
Doolittle, Allen House	16 Bird St	Foxborough
Eddy, Philander House	209 East St	Foxborough
Kingsbury Farm House	145 Spring St	Medfield
Hewins, Joel House	29 South Main St	Sharon
Norwood Memorial Municipal Building	566 Washington St	Norwood
Howard, James M. General Store and Post Office	77 Turnpike St	Easton
Grenell, Dr. House	195 Dedham St	Dover
Coulter, George E. House	432 Washington St	Wellesley
Not Named in Database	11 Rockridge Rd	Wellesley
Marsh, Martin House	120 Court St	Dedham
Metz Motor Car Company Upholstery Plant	37 River St	Waltham
Bowen, Alma G. - Burns, John H. House	265 Mount Auburn St	Watertown
Not Named in Database	19 George St	Belmont
Belmont Railroad Station	1 Common St	Belmont
Crehore, William House	1631 Canton Ave	Milton
Not Named in Database	34 Somerset Rd	Brookline
Tucker, Jeremiah House	217 Hillside St	Milton
Ford, Alfred House	10 Grant St	Boston

HISTORIC SITE NAME	ADDRESS	TOWN NAME
Not Named in Database	207-215 Trenton St	Boston
Not Named in Database	21-23 Highland Park Ave	Boston
Not Named in Database	10 Millmont St	Boston
Not Named in Database	12-14 Rockville Pk	Boston
Not Named in Database	24 Sussex St	Boston
Roxbury Home for Aged Women	3-5 Burton Ave	Boston
Eustis Street Firehouse	20 Eustis St	Boston
Wilson, John B. and Charles House	15 Monument Ave	Boston
Frankfurter, Justice Felix House	192 Brattle St	Cambridge
Howells, William Dean House	37 Concord Ave	Cambridge
Niles Building	1280 Massachusetts Ave	Cambridge
Teele Square Fire Station	218-220 Holland St	Somerville
Not Named in Database	21 Greenwich St	Boston
Wheatland, George House	326 Dartmouth St	Boston
Revere, Paul Park	Broadway	Somerville
Not Named in Database	4A Milford St	Boston
Not Named in Database	551 Boylston St	Boston
Not Named in Database	88 Cedar St	Boston
Cudworth, Samuel S. Town House	42 Harvard St	Boston
Heller Building	14-22 Marshall St	Boston
Charlestown Wharf Company Row House	78 Washington St	Boston
Boston Elevated - Oak Square Substation	Washington St	Boston
Not Named in Database	108 Chandler St	Boston
Beaumont, Col. F. B. Row House	22 Greenough Ave	Boston
Phipps Street Burying Ground	Phipps St	Boston
Not Named in Database	51 Broadway	Chelsea
Brown, John and David House and Farm	653 Harvard St	East Bridgewater
Not Named in Database	160 Weymouth St	Holbrook
Reed - Bracket, Dr. Henry House	168 Pleasant St	Weymouth
Not Named in Database	236 Union St	Weymouth
Simmons, Joseph E. Post 111 G. A. R. Hall	140 Center St	Pembroke
Barry, Michael J. House	51 Granite Pl	Milton
Shell Gas Station	10 Independence Ave	Quincy
Watson, T. H. House	231-233 President's Ln	Quincy
Not Named in Database	314 Commercial St	Weymouth
Not Named in Database	88 Shawmut St	Weymouth
Not Named in Database	29 Myrtle St	Weymouth
Not Named in Database	120 Eutaw St	Boston
Jordan, Herbert House	40 Brookfield Rd	Winthrop
MacMurray, Arthur House	29 Washington Ave	Winthrop
Burleigh, Naron G. - Hennessey, Patrick House	35 Summit Ave	Winthrop
Not Named in Database	35 Lafayette Ave	Hingham
Hazelton, Mary T. House	162 Main St	Hingham
Merrill, Richard E. House	281 King St	Cohasset
Ryder, Dr. Brooks House	67 Gammons Rd	Cohasset
Higgins, Frederick Chester Outbuilding	12 Margin Ct	Cohasset
Belknap, Hiram House	54 West Main St	Marlborough
Holmes, Joseph II House	246 Main St	Kingston

HISTORIC SITE NAME	ADDRESS	TOWN NAME
Scituate District #1 Schoolhouse - Scituate Fire House	27 Brook St	Scituate
Spang, Joseph P. Barn	30 Hunt Way	Marshfield
Not Named in Database	28 Guild Rd	Dedham
Not Named in Database	94 Myrtle St	Norfolk
Not Named in Database	10 Hanover St	Norfolk
Not Named in Database	53 Leonard Ln	Norwell
Allen, William-Paley Store and Post Office	173 Front St	Scituate
Not Named in Database	8A-B Mill St	Boston
Dwinell - Wright Company Warehouse	319R A St	Boston
Allen, Joshua Cottage	603 East St	Walpole
Not Named in Database	6 Morton Terr	Milton
Not Named in Database	35 Morton Rd	Milton
War Memorial Park - Northern Foundry Foundation #1	River St	West Bridgewater
Not Named in Database	20 Arlington Ave	Boston
Linehan, Edward House	82 Lincoln St	Easton
Peterson, Stephen Barn	810 Franklin St	Duxbury
King, William House	30 North Main St	Easton
Not Named in Database	102 Prince St	Boston
Broomfield, D. House	100 Arlington Rd	Brookline
Katz, Burton House	31 Kensington Cir	Brookline
Brookline Associates Building	1443 Beacon St	Brookline
Hancock Village Duplex	135-149 Gerry Rd	Brookline
Hancock Village Duplex	101-117 Independence Dr	Brookline
Hancock Village Duplex	57-63 Thornton Rd	Brookline
Patterson, Joseph House	40 Henderson St	Arlington
Not Named in Database	3 Colonial Dr	Arlington
Not Named in Database	208 Pleasant St	Arlington
Holman, Edwin S. - Hollis, Joseph Edward House	135 Jewett St	Newton
The Willard	293-319 Centre St	Newton
Hardon, Henry House	28 Copley St	Newton
Not Named in Database	58 Nonantum St	Newton
Ancient White Oak Tree	61 Collins Rd	Newton
Brackett, Gilman House	621 Centre St	Newton
Halfrey, Thomas House	70 Faxon St	Newton
Not Named in Database	188-190 Adams St	Newton
Hunt, Henry H. House	806-808 Watertown St	Newton
Thacher, Peter House	51 Winthrop St	Newton
Merriam, Galen House	102 Highland St	Newton
Lambert, Henry - Jones, Frederick E. House	128 Chestnut St	Newton
Bourne, George H. House	497 Auburn St	Newton
Parker, Mary L. House	305 Central St	Newton
Park, Amanda A. House	52 Clyde St	Newton
Vose, Nathaniel D. House	350-352 Cabot St	Newton
Porter, Sydney House	18 Tarleton Rd	Newton
Newton Hospital	2014 Washington St	Newton
Collins, Frederick A. House	1734 Beacon St	Newton
Bourne, Ruth B. House	45 Mossfield Rd	Newton
Waban Branch Library	1608 Beacon St	Newton

HISTORIC SITE NAME	ADDRESS	TOWN NAME
Not Named in Database	26 Sterling St	Newton
Gaffney, Chester House	152 Grove St	Newton
Not Named in Database	940 Commonwealth Ave	Newton
Hatch, Llewellyn House	124 Boyd St	Newton
Noyes, James S. House	29 Carleton St	Newton
Not Named in Database	147 Woodchester Dr	Newton
Not Named in Database	25-27 Melbourne Ave	Newton
Not Named in Database	48 Lorna Rd	Newton
Not Named in Database	18 Spiers Rd	Newton
Not Named in Database	23 Emmons St	Newton
Not Named in Database	78 College Rd	Newton
Not Named in Database	24 Manemet Rd	Newton
Not Named in Database	45 Old England Rd	Newton
Not Named in Database	25-27 Woodrow Ave	Newton
Not Named in Database	233 Wiswall Rd	Newton
Pietrasanta, A. C. House	6 Valley Spring Rd	Newton
Not Named in Database	197 Baldpate Hill Rd	Newton
Not Named in Database	41 June Ln	Newton
Not Named in Database	66 Andrew St	Newton
Not Named in Database	1185-1193 Walnut St	Newton
Not Named in Database	44 Oakmont Rd	Newton
Letherbee, William House	39 Hillside Ave	Newton
Hubbard, William C. House	554 Grove St	Newton
Sawin, Charles A. House	29 Oxford Rd	Newton
Not Named in Database	279 Commonwealth Ave	Newton
Not Named in Database	188 Commonwealth Ave	Newton
Not Named in Database	11 Tudor Rd	Newton
Not Named in Database	16 Audubon Rd	Milton
Charles River Bridge and Siphon	Charles River	Wellesley
Not Named in Database	81 Walnut Pk	Boston
Winslow Cemetery - Section A and B Boundary Wall	Winslow Cemetery Rd	Marshfield
Trouvelot, Leopold House	41 Myrtle St	Medford
Stone's Bridge	Old Stonebridge Rd	Framingham
Mount Auburn Cemetery - Harvard Lot Boundary Stone	580 Mount Auburn St	Watertown
Houston, James A. House	42 Intervale St	Boston
Not Named in Database	3 Verndale Rd	Milton
Not Named in Database	9 Verndale Rd	Milton
Not Named in Database	189 Chestnut Hill Ave	Boston
Not Named in Database	77 Governors Rd	Milton
Not Named in Database	124 Governors Rd	Milton
Not Named in Database	8 Driftway	Scituate
Ward, John House	152 Edward Foster Rd	Scituate
Harvard Medical School - Building D - Bacteriology and Pathology Building	210 Longwood Ave	Boston
Medford Odd Fellows Block	16-22 High St	Medford
Joan Beauty Shop - First National Grocery Store	254-256 Spring St	Medford
Meehan, James and Delia - Marrazzo, James and Lucy House	332 Cherry St	Newton
Not Named in Database	354 Sumner St	Boston

HISTORIC SITE NAME	ADDRESS	TOWN NAME
Not Named in Database	469 Sumner St	Boston
Not Named in Database	36 Crawford St	Randolph
Not Named in Database	17 Turner Dr	Randolph
Not Named in Database	12 Montgomery St	Brockton
Not Named in Database	50 Bradshaw St	Boston
Not Named in Database	44 Avalon Rd	Milton
Not Named in Database	23 Valley Rd	Milton
Not Named in Database	7 Spafford Rd	Milton
Farlow, William Apartments	5 Hartwell St	Boston
Cruikshank, William G. Garage	14-16R Nazing St	Boston
Calef House	13 Schuyler St	Boston
Johnson, Stephen F. House	39 Adams St	Brookline
Avery, George Alden - Rosenstein, Arthur House	83 Stedman St	Brookline
Schoenhof, Carl House	40 University Rd	Brookline
Gray, John - Heath, Ralph J. House	117 Center St	Easton
Read, Uriah Holten - Madan, George C. House	124 Center St	Easton
Not Named in Database	24 Rebecca Rd	Scituate
Stone, Nathan Jr. House	19 Akron St	Boston
Saint Colman of Cloynes Roman Catholic School	37 Erie Ave	Brockton
Not Named in Database	283 Main St	Brockton
Holbrook, Capt. John House	1851 Washington St	Braintree
Not Named in Database	31 Maple St	Braintree
Morrison, Alva S. - Watson, Walter S. Duplex	42-44 Myrtle St	Braintree
Thayer, Dea. Nathaniel Emmons House	391 Middle St	Braintree
Sherman, James N. House	55 Norfolk St	Holliston
Norfolk Woolen Company North Dam and Raceway	103 North St	Norfolk
Prentiss, Benjamin F. - Boyd, Joseph Barn	246 Parkerville Rd	Southborough
Phipps, Fred O. House	55 Hayden Rowe St	Hopkinton
Ashland Highway Department Garage	80 Cherry St	Ashland
Ryan, Thomas House	21 Francis St	Marlborough
Not Named in Database	78 Essex St	Marlborough
Barton, Clara Cemetery	Perry St	Sherborn
Morse, Joshua Apple Orchard	177 Farm Rd	Sherborn
Medfield State Hospital - Agricultural Land	45 Hospital Rd	Medfield
Union Straw Works Worker Housing	20 Leonard St	Foxborough
Foxborough State Hospital - Assembly Hall	Chestnut St	Foxborough
Pettee House	158 East St	Walpole
Louisbourg Monument	Guild St	Norwood
Spillane, Frank House	19 Bridge St	Easton
Ames Shovel and Tool Company Tenement #79	63-65 Lincoln St	Easton
McIntosh, Francis - Greaves, Richard House	1321 Great Plain Ave	Needham
Not Named in Database	16 Cobleigh St	Westwood
Not Named in Database	2-6 Sweets Ct	Watertown
Adams, Cecelia House	72 Cushing Ave	Belmont
Underwood Greenhouse	School St	Belmont
Wall, George J. House	743 West Roxbury Pkwy	Boston
Ryan, Thomas T. House	167 Wachusett St	Boston
Not Named in Database	75-77 Walk Hill St	Boston

HISTORIC SITE NAME	ADDRESS	TOWN NAME
Kunkel, Frank and Son Hammered Forgings Building	Wolcott Ct	Boston
Not Named in Database	56 Neponset Ave	Boston
Johnston, Charles J. Building	11-17 Warwick Rd	Brookline
Not Named in Database	1272 Beacon St	Brookline
Surette, Eugene House	29 Abbottsford Rd	Brookline
Rowe, J. H. Farm Worker's Double House	76-78 Child St	Boston
Not Named in Database	198 Brattle St	Cambridge
Bradshaw, John House	298 High St	Medford
Simmons College Residence Campus - South Hall	321 Brookline Ave	Boston
Not Named in Database	206 West Brookline St	Boston
Not Named in Database	3 Agassiz Pk	Boston
Wheeler, Morris Apartment House	57 South Huntington Ave	Boston
Not Named in Database	Middlesex Ave	Somerville
Wells, Susan House	146 Beacon St	Boston
Hayden, Lewis House	66 Phillips St	Boston
McCall, John M. Jr. House	22 Everett St	Boston
Not Named in Database	10 Myrtle St	Boston
Hotel Bellevue	19-21B Beacon St	Boston
Stevens, Locke Company Plumbing Supply Building	94-102 Warrenton St	Boston
Brighton Evangelical Congregational Church	404 Washington St	Boston
Maria Saint Society Della Cava Chapel and Club	3 Battery St	Boston
Warren, Sampson - Adams, Uriel House	9 Trenton St	Boston
Not Named in Database	29-31 Norwood St	Everett
Not Named in Database	457 South Main St	West Bridgewater
Leonard, Roy E. House	945 South Franklin St	Holbrook
Thompson, Thomas - Sturtevant House	526 Thompson St	Halifax
Halifax Town Hall	499 Plymouth St	Halifax
Ripley, Thomas S. House	57 Cross St	Plympton
Johnson, Tom House	233 Grove St	Kingston
Josselyn, Capt. Joseph and Ruth Bates House	607 Broadway	Hanover
Not Named in Database	12-14 Linden Ct	Quincy
Not Named in Database	49 Edgemere Rd	Quincy
Not Named in Database	66 Narragansett Ave	Weymouth
Not Named in Database	1814 Commercial St	Weymouth
Boston Army Supply Base - Buildings 117 and 113	Dry Dock Ave	Boston
Not Named in Database	90 Eutaw St	Boston
Feinstein Building	7 Chester Ave	Chelsea
Callahan, N. M. Building	469 Broadway	Chelsea
Saratoga Street Bridge over MBTA Blue Line	Saratoga St	Boston
Cain, Daniel House	146 Fort Hill St	Hingham
Hingham Town Pier	Otis St	Hingham
Cushing, Joseph House	33 East St	Hingham
Roche, Virginia Elizabeth Salvador House	330 North Main St	Cohasset
Nichols, Samuel A. House	167 Sohier St	Cohasset
Braman, Grenville Temple Winthrop Boat House	Jerusalem Rd	Cohasset
Johnson, Murdock P. House	17 Jerusalem Ln	Cohasset
Nason, Harold T. House	720 C J Cushing Hwy	Cohasset
Ripley Road Primary School	35 Ripley Rd	Cohasset

HISTORIC SITE NAME	ADDRESS	TOWN NAME
U. S. Post Office - Cohasset Center Branch	100 Ripley Rd	Cohasset
Route 3A Bridge over Route 3	Rt 3A	Duxbury
Peterson, Lewis House	224 Saint George St	Duxbury
Not Named in Database	517 Washington St	Duxbury
Jenkins, Perez T. House	47 Common St	Scituate
Not Named in Database	93 Gurnet Rd	Duxbury
Pratt, Jared Barn - Shop	3 Pleasant St	Middleborough
Not Named in Database	37 Rustlewood Rd	Milton
Not Named in Database	284 North Franklin St	Holbrook
White, Fred House	435 North Franklin St	Holbrook
Harris, J. Wales House	86 Union St	Randolph
Not Named in Database	100 Old Harbor St	Boston
Stratton - Kelly Double House	42 Thomas Pk	Boston
Not Named in Database	3 Ashland St	Boston
Mason, William Powell - Aldrich, Thomas B. House	131 Charles St	Boston
Not Named in Database	139 Charles St	Boston
Saint Monica's Roman Catholic Church Rectory	70 Gen. Wm. Devine Way	Boston
Vinal, W. D. Row House	3 Buswell St	Boston
Camp Wonderland Library - Administration Office	186 Massapoag Ave	Sharon
Sacred Heart Roman Catholic Church	51 Winthrop St	Medford
Mount Auburn Cemetery - Bulfinch, Charles Monument	580 Mount Auburn St	Watertown
Moore, Patrick House	15R Mechanic St	Easton
Weston Park	Washington St	Weymouth
Burgess, Elizabeth Wadsworth House - Cedarwood	65 Bradlee Rd	Milton
Not Named in Database	245 Chestnut Ave	Boston
Dickerman, Daniel Webster House	77 Washington St	Easton
Pondville Cemetery - Everett, Jesse Stone	Everett St	Norfolk
Pondville Cemetery - Brastow, Thomas Stone	Everett St	Norfolk
French, Samuel Strong House	700 Washington St	Braintree
Not Named in Database	1090 Washington St	Holliston
Original Congregational Church of Wrentham	1 East St	Wrentham
Prospect Hill Cemetery	Auburn Rd	Millis
Gallagher, William - Mullin, Frances J. House	44 Church St	Hopkinton
Fitzgerald, Michael House	43 Hayden Rowe St	Hopkinton
Wood, C. A. House and Shoe Shop	26 Central St	Southborough
Southborough - Boston Milestone	Main St	Southborough
Curtis, John A. House	172 Shawmut Ave	Marlborough
Not Named in Database	225 East Main St	Marlborough
Not Named in Database	19 Jackson Rd	Sherborn
Swaim, Stanley House	115 Hunting Ln	Sherborn
Gilchrist's Department Store	35 Concord St	Framingham
Eames, Henry House	100 Prospect St	Framingham
McRoy, Chestnut House	12-18 Watson Pl	Framingham
Eames, Moses House	6 Pleasant St	Natick
Memorial Hall	22 South St	Foxborough
Foulkes, Thomas House	12 Leonard St	Foxborough
Not Named in Database	319 Washington St	Walpole
Flavin, James House	290 Lenox St	Norwood

HISTORIC SITE NAME	ADDRESS	TOWN NAME
Bigelow, Erwin A. House	32 Cottage St	Norwood
Stoneholm	188 Ames St	Sharon
Battles, John House	389 Central St	Stoughton
Not Named in Database	24 Avon Rd	Wellesley
Not Named in Database	7 Summit Rd	Wellesley
Recreation Building - Wellesley College	Central St	Wellesley
Munroe - Winslow House	50 Woodlawn Ave	Wellesley
Not Named in Database	52 Maple St	Watertown
Not Named in Database	383 Orchard St	Watertown
Not Named in Database	26 Bellevue Rd	Belmont
Wainwright, Henry C. House	1661 Canton Ave	Milton
Preston, William House	311 Fairmount Ave	Milton
Not Named in Database	1244 Boylston St	Brookline
Not Named in Database	65 Stanton Rd	Brookline
Forest Hill Entrance Bridge	Franklin Park	Boston
Cresswell, E. R. Two-Family House	9 Grant St	Boston
Wilson, John B. and Charles House	23 Monument Ave	Boston
Harris, John House	94 Bigelow St	Boston
Sturgis, Irving J. Garage	16 Prescott St	Brookline
Not Named in Database	2-3 Eliot Terr	Boston
Glover, Henry R. House	45 Meacham Rd	Somerville
Not Named in Database	188 West Brookline St	Boston
Not Named in Database	9 Warwick St	Boston
Gibson - Allen - Thompson Building	123 Saint Botolph St	Boston
Crocker, G. G. House	343 Commonwealth Ave	Boston
Not Named in Database	2005-2025 Commonwealth Ave	Boston
Fitch, Jonas House	30 Commonwealth Ave	Boston
Parker, C. W. House	230 Commonwealth Ave	Boston
Kirby, Charles House	78 Marlborough St	Boston
Freeland, Charles House	122 Marlborough St	Boston
Gerrish, George W. Double House	22-24 Newton St	Boston
Not Named in Database	202-210 Warren St	Boston
Lombard, Lewis House	68 Mount Vernon St	Somerville
Armstrong, Benjamin House	4 Maple Pl	Boston
Not Named in Database	72 Waverly St	Boston
Boston Elevated Railway Carpentry Mill	21 Arlington Ave	Boston
Not Named in Database	62 Roslin St	Boston
Boston Ladder Company #24 Fire House	200 Cambridge St	Boston
Not Named in Database	28-30 Kingston St	Boston
Edwards, Clarence R. Jr. High School	30 Walker St	Boston
Not Named in Database	1 Bond St	Boston
Beal, Abraham B. - Weiner, John Apartment Building	12-14 Medfield St	Boston
Not Named in Database	41 Summer St	Boston
Galloupe, Charles W. Building	41-45 Broad St	Boston
Not Named in Database	257-259 North St	Boston
Osgood, Thomas House	8 Salem St	Boston
Damon, James - Brown, Amos House	23 Cross St	Boston
Boston Varnish Company	Boston St	Everett

HISTORIC SITE NAME	ADDRESS	TOWN NAME
Phelps, Amos A. House	379 Union St	Rockland
Bryant, Gridley Elementary School	111 Willard St	Quincy
Saint Mary's Cemetery	115 Crescent St	Quincy
Craig, James House	121 Granite Pl	Milton
Presidents Walk	6-14 President's Ln	Quincy
Townsend, Arthur S. House	27 Avon Way	Quincy
Not Named in Database	124-126 Pearl St	Chelsea
Hersom Brothers Building	308-312 Broadway	Chelsea
Simpson - Curran House	90 Loring Rd	Winthrop
Dawson, Elmer E. House	28 Washington Ave	Winthrop
Stephenson, James House	24 Middle St	Hingham
Not Named in Database	270 North St	Hingham
Not Named in Database	51 Elm St	Hingham
Thompson House	56 Oak St	Cohasset
Lothrop, Capt. John Jacob House	30-32 Summer St	Cohasset
Not Named in Database	334 Gannett Rd	Scituate
First Parish Meeting House	North Main St	Cohasset
McArthur, Rhoda M. House	9 Margin Ct	Cohasset
Cypress Street Garages	6-12 Cypress St	Brookline
Not Named in Database	187 Babcock St	Brookline
Prospect Hill Cemetery - Post and Rail Fences	Auburn Rd	Millis
Gunning, Stephen House	392 Adams St	Milton
Thurber, Elizabeth House	201 Hinckley Rd	Milton
Brendan - Kavanaugh, Thomas House	16 Laurel Pk	Holbrook
Not Named in Database	64 G St	Boston
Rogers, Henry Bromfield House	5 Joy St	Boston
Hanchett, Ebenezer - Preston, J. House	52 Summer St	Natick
Willis House	152 North Main St	Natick
Chelsea Garden Cemetery - Gerris Grave Stone	70 Central Ave	Chelsea
Not Named in Database	20-22 Olive St	Somerville
Ohabei Shalom Cemetery - Wordsworth Street Fence	147 Wordsworth St	Boston
Evergreen Cemetery - Winship Boulder and Plaque	2060 Commonwealth Ave	Boston
Bradford, William R. Block	90-96 Washington St	Quincy
Roach, John F. House	144 Sherman St	Canton
Harlow, Gideon Jr. Barn	597 Temple St	Duxbury
Not Named in Database	29-31 Branch St	Boston
Not Named in Database	77 Pinckney St	Boston
Plymouth Cordage Company Worker Housing	40 Bourne St	Plymouth
Plymouth Cordage Company Pavilion	374 Court St	Plymouth
Not Named in Database	Court St	Plymouth
Thayer, Gen. Sylvanus Birthplace	786 Washington St	Braintree
Not Named in Database	12 Bowditch St	Braintree
Not Named in Database	48 Thayer St	Braintree
Old Colony Railroad Taunton River Bridge	Taunton River	Middleborough
Breezy Meadows Day Camp	Summer St	Medway
Doe, Orestes T. House - Dean Junior College	21 School St	Franklin
Cedar Farm	79 Farm St	Millis
Wrentham State School - Merrill Infirmary	Finch Rd	Wrentham

HISTORIC SITE NAME	ADDRESS	TOWN NAME
Ellice School	185 Pleasant St	Millis
Not Named in Database	351 Orchard St	Millis
Smith House	47 East Main St	Hopkinton
Fay School Dining Hall and Dormitory	48 Main St	Southborough
Not Named in Database	158 Marlborough Rd	Southborough
Southborough Granite Direction Tablet	Main St	Southborough
Field, Walter House	20 Pleasant St	Marlborough
Not Named in Database	40 Mount Pleasant St	Marlborough
O'Connell, John Shoe Factory Worker Housing	40 Bridge St	Marlborough
O'Connell, J. House	177 Church St	Marlborough
Not Named in Database	64 Berkeley St	Marlborough
White - Train House	125 Edgell Rd	Framingham
Schaller, John House	28 South River St	Wellesley
Loker, Andrew G. Outbuilding	333 Winter St	Weston
Not Named in Database	Clark St	Norfolk
Belcher Malleable Iron Company Office	18 Foundry St	Easton
Channing Hospital - Stucco Building	203 Grove St	Wellesley
Not Named in Database	20 Avon Rd	Wellesley
Caswell, George W. House	642 Worcester St	Wellesley
Dabney, Charles W. Farm - Smokehouse - Shed	206 Grove St	Westwood
Not Named in Database	39 Stafford Rd	Westwood
Norfolk County Courthouse	650 High St	Dedham
Bowthorpe, Elias T. House	43 Prospect Ave	Boston
Pagliazzo Building	123 Felton St	Waltham
Ireland - Keyes House	35-37 Cuba St	Watertown
Chenery, Winthrop L. House	19 Fairmont St	Belmont
Not Named in Database	34 Spring Hill Rd	Boston
Pittman House	245 Clinton Rd	Brookline
Walnut Barn	27 Walnut Pl	Brookline
Chase, H. Lincoln House	497 Washington St	Brookline
Denny, Emily G. House	65 Upland Rd	Brookline
Milton Academy - Warren Hall	170 Centre St	Milton
Not Named in Database	2-4 Linwood St	Boston
Not Named in Database	21 Marcella St	Boston
Not Named in Database	38 Highland Park Ave	Boston
Douse, John W. Three-Decker	16 North Monroe St	Boston
Not Named in Database	996 Cabot St	Boston
Not Named in Database	31 Whiting St	Boston
Not Named in Database	104 Mount Pleasant Ave	Boston
Bacon, D. E. - Gleason, Roswell House	30 Chickatawbut St	Boston
Walbridge, Frederick House	56 Thomas Pk	Boston
Not Named in Database	5-7 Exeter St	Belmont
Williams, Sally P. House	98 Carlton St	Brookline
Not Named in Database	166 West Brookline St	Boston
Stassel, Max Commercial Block	1092-1104 Commonwealth Ave	Boston
Horn, E. B. House	293 Commonwealth Ave	Boston
Geiger, Albert Row House	702 Huntington Ave	Boston
Not Named in Database	261 Clarendon St	Boston

HISTORIC SITE NAME	ADDRESS	TOWN NAME
Athenaeum Press Building	215 First St	Cambridge
Marden, Jennie House	83 Boston St	Somerville
Bilafski, A. Rowhouse	116 Union Park St	Boston
U. S. Public Health Service Health Physician House	77 Warren St	Boston
Gallagher, Sears House	307 Lagrange St	Boston
Not Named in Database	548 Massachusetts Ave	Boston
Leonard, Tommy Bridge	Massachusetts Ave	Boston
Arnold, A. F. Row House	871 Beacon St	Boston
Cutter, Sarah B. - Cutter, Dexter J. House	15 Blanche St	Boston
Not Named in Database	84 Mount Vernon St	Boston
Southworth, C. A. House	83 Walnut St	Boston
Malone Block	1670 Washington St	Boston
Hawes, Walter E. House	780 East Broadway	Boston
Boston Wharf Company Building	30-34 Thomson Pl	Boston
Copeland, George A. House	593 Plymouth St	Bridgewater
East Bridgewater United Methodist Church	56 North Central St	East Bridgewater
Thomas, A. Barn	315 Randolph St	Weymouth
Phillips, Nathaniel House	62 Hingham St	Rockland
Douse, Charles V. House	10 Lillian Rd	Quincy
Sheraton Hotel - Shelton Hotel	91 Bay State Rd	Boston
Not Named in Database	78 Harold St	Boston
Not Named in Database	43 Monmouth St	Boston
Glazer, Philip Building	137 Shurtleff St	Chelsea
Cabot, Samuel Company Stain Plant	227 Marginal St	Chelsea
Lincoln School	86 Central St	Hingham
Lincoln, Jotham Store	24 North St	Hingham
Daley, Daniel House	9 Eldridge Ct	Hingham
Bossey, Emile J. House	500 Beechwood St	Cohasset
Jacobson, Ernest House	29 Arrowwood St	Cohasset
Kern, Walter P. House	672 Jerusalem Rd	Cohasset
Barnes House	281 North Main St	Cohasset
Hudson, Daniel House	260 Jerusalem Rd	Cohasset
Not Named in Database	788N-S Country Way	Scituate
White, Robert F. House	40 Joy Pl	Cohasset
Charlestown Navy Yard - Steam Box Shed	Navy Yard	Boston
Wormall, Ebenezer House	232 Surplus St	Duxbury
Peterson, Jabez - Thomas, Mehitable House	130 Enterprise St	Duxbury
Donaghue, John F. Garage	40 Eliot Cresc	Brookline
Gardner Path	Gardner Path	Brookline
Not Named in Database	271 Main St	Franklin
Vogelsang, Max F. House	375 South Franklin St	Holbrook
Draper, David M. - Sharon, Charles W. House	242 Dedham St	Norfolk
Cushing, Elnathan - Turner, Lemuel House	67 River St	Norwell
Jones, John House	65 First Parish Rd	Scituate
Currier House	12 Blanche St	Boston
Not Named in Database	51-53 Charles St	Boston
Not Named in Database	13-15 Ruggles St	Boston
Not Named in Database	41 Mount Pleasant Sq	Randolph

HISTORIC SITE NAME	ADDRESS	TOWN NAME
Drew, Nicholas B. - Smith, Charles S. House	154 North Main St	Natick
Bird Park - Upper Pond Bridge	Washington St	Walpole
Chelsea Garden Cemetery - Civil War Soldier's Plot	70 Central Ave	Chelsea
Kendall, Frederic K. House	56 Brigantine Circ	Norwell
Bennett, Samuel P. - Summers, Richard H. Building	38 Charles St	Boston
Wells, Grace D. - Brown, Waldo H. House	36 Lime St	Boston
Not Named in Database	21 Brimmer St	Boston
Day, John S. House	15 Fremont St	Winthrop
Jefferson Apartments	6 Jefferson St	Winthrop
Warren Telechron Company Building #4	150-200 Homer Ave	Ashland
Christian Science Sunday School Building	235 Huntington Ave	Boston
Lord, Arthur F. House	37 Summit Ave	Sharon
Walnut Hill School - New Cottage	12 Highland St	Natick
Carr, Charles House	49-51 Center St	Easton
Not Named in Database	84 Mount Vernon St	Boston
Hancock Village Shopping Center	631 VFW Pkwy	Boston
Not Named in Database	307 Lamartine St	Boston
Not Named in Database	169 Allen St	Braintree
First Congregational Church	2 Main St	Hopkinton
South Union School	21 Highland St	Southborough
Not Named in Database	63 West Main St	Marlborough
Commonwealth Armory	350 Lincoln St	Marlborough
Wheeler, John T. House	25 Witherbee St	Marlborough
O'Connell, John Shoe Factory Worker Housing	1 Spruce St	Marlborough
Not Named in Database	79 East Main St	Marlborough
Not Named in Database	101 Hildreth St	Marlborough
Chadwick, J. House	350 Old Connecticut Path	Framingham
Medfield State Hospital - Salvage Yard	45 Hospital Rd	Medfield
Little Brown Schoolhouse	190 Union St	Natick
Rutter, Gen. Micah Maynard House	68 Old Connecticut Path	Wayland
Foley, Patrick House	20 Sherman St	Foxborough
Union Straw Works Worker Housing	26 Leonard St	Foxborough
Leonard, Caroline House	33 Church St	Canton
Capen, Samuel House	261 Central St	Stoughton
Smith, Dea. Ebenezer House	29 Main St	Dover
Not Named in Database	34 Ingraham Rd	Wellesley
Not Named in Database	6 Roanoke Rd	Wellesley
Howe, Julian House	6 Hundreds Cir	Wellesley
Not Named in Database	15 Hampton Rd	Westwood
Dabney, Charles W. Farm - Large Barn	206 Grove St	Westwood
Not Named in Database	712 High St	Dedham
Brigham, Rebecca Art Studio	92 Garfield St	Watertown
Not Named in Database	173 Beech St	Belmont
Not Named in Database	15 Southbourne Rd	Boston
Boston Hospital for Women	8 Cumberland Ave	Brookline
Not Named in Database	203 Pond Ave	Brookline
Not Named in Database	19 Kenton Rd	Boston
Not Named in Database	69-71 Homestead St	Boston

HISTORIC SITE NAME	ADDRESS	TOWN NAME
Adams, J. Francis House	16 Rodman St	Boston
Harding, John House	38 Monument Ave	Boston
Richter Terrace	1751-1763 Beacon St	Brookline
Metropolitan Supply Company Warehouse	289-293 Vassar St	Cambridge
Not Named in Database	85 Griggs Rd	Brookline
Jernegan, H. M. House	375 Commonwealth Ave	Boston
Mathews, Annie House	198 Commonwealth Ave	Boston
White, H. M. House	274 Commonwealth Ave	Boston
Niles, Louville House	45 Walnut St	Somerville
Grinham, Patrick Three-Family House	32 Worthington St	Boston
Turner, Job A. - Cudworth, Samuel S. Town House	2 Washington St	Boston
Charlestown Savings Bank	20 Chauncy St	Boston
Boston Wharf Company Building	34-36 Farnsworth St	Boston
Shawmut Rapid Transit Station	Mather St	Boston
Soley, Edward - Gassner, Peter House	26 Main St	Boston
Not Named in Database	120 Broadway	Chelsea
Holmes, Martin D. House	827 High St	Bridgewater
Bowen, Edward E. House	930 South Franklin St	Holbrook
Tebbets, Bertie C. House	37 Emery St	Holbrook
Murphy, John P. House	258 Sycamore St	Holbrook
Gurney, Samuel House	81 Spring St	Rockland
Eaton, Edward House	59 Washington St	Milton
Lewis, Albert G. Row House	608 East Seventh St	Boston
Shed Memorial	Palmer St	Quincy
Not Named in Database	15 Clinton Rd	Weymouth
Not Named in Database	9 Mildred St	Hull
Not Named in Database	104-106 Eutaw St	Boston
Not Named in Database	27 Crowes Ln	Hingham
Not Named in Database	33 Emerald St	Hingham
Corbett, John M. House	7 Ship St	Hingham
Smith, F. M. House	39 Smith Pl	Cohasset
Pratt, John Jacob House	79 Ripley Rd	Cohasset
Williams, Alice Weld Carriage House	215 Atlantic Ave	Cohasset
Not Named in Database	250 Main St	Kingston
Curtis, Thomas House	91 Ann Vinal Rd	Scituate
Not Named in Database	8 Lambert St	Marlborough
Not Named in Database	93 Curve St	Millis
Gould, Edward B. House	29 Landing Rd	Kingston
Bowen, Hosea B. Double House	6 Linden St	Boston
Standish, L. M. - Orcutt, Roger House	93 West Cedar St	Boston
Tebbetts, William C. House	4 Walnut St	Boston
Frost Laundry Company	40 Leon St	Boston
Carmosino, Anthony P. House	489 C J Cushing Hwy	Cohasset
Pinson, Alfred C. House	152 Winter St	Norwell
Union Boat Club	144 Chestnut St	Boston
Not Named in Database	29 Curtis St	Medford
Not Named in Database	16 Anderson St	Boston
Not Named in Database	421 Canton Ave	Milton

HISTORIC SITE NAME	ADDRESS	TOWN NAME
Newell, Joseph C. House	9 Cary Rd	Brookline
Corman, Hyman House	122 Woodcliff Rd	Brookline
Moody Street Theater	326 Moody St	Waltham
Levison Block	740-750 Moody St	Waltham
Elliot Manufacturing Company Worker Housing	347-349 Elliot St	Newton
Farnum, John Robbins - Chapin, Sumner F. House	127-129 Waban St	Newton
Holmes, Stephen House	80 Jewett St	Newton
The Weld	294-300 Centre St	Newton
Eaton, Nathaniel House	111 Grasmere St	Newton
Not Named in Database	196 Tremont St	Newton
Cole, Andrew - Carpenter, Thomas V. House	38 Richardson St	Newton
Eddy, Charles E. House	91 Newtonville Ave	Newton
Stone, Fred W. House	178 Bellevue St	Newton
Aetna Manufacturing Company Double Worker Housing	299-301 California St	Newton
Clayton, John House	31 Rustic St	Newton
Allison, Albert B. House	196 California St	Newton
Not Named in Database	33-35 Clinton St	Newton
Tainer, Charles House	239 Auburndale Ave	Newton
Knight, H. T. House	42 Grove St	Newton
Emery, Daniel S. House	22 Central St	Newton
Ward, George A. House	9 Wachusett Rd	Newton
Hammond, Nathaniel - Lowell, John House	521 Hammond St	Newton
Chemical B Fire Station	80 Manet Rd	Newton
Barnes, Charles L. House	20 Monadnock Rd	Newton
Clark, Thomas House	1457 Centre St	Newton
Not Named in Database	19 Chestnut Terr	Newton
Clarke, Dr. - Waters, Edwin Forbes House	168 Homer St	Newton
Clark, Sydney P. House	166 Sumner St	Newton
Merrill, William F. House	584 Chestnut St	Newton
Elliott, Charles D. House	7 Colman St	Newton
Bonelli, Edward H. House	50 Colbert Rd East	Newton
Morse, William House	34 Fairfax St	Newton
Cram, Charles E. - Eaton, John Nicholson House	35 Lenox St	Newton
Lander, Wentworth V. House	62 Lenox St	Newton
Not Named in Database	789 Commonwealth Ave	Newton
Not Named in Database	64 Kingswood Rd	Newton
Not Named in Database	40 Woodchester Dr	Newton
Not Named in Database	75 Woodlawn Dr	Newton
McLean, Henry - Henderson, William J. House	10 Pond Ave	Newton
Thorndike House	6 Orchard St	Newton
Not Named in Database	466 California St	Newton
Not Named in Database	85 Central St	Newton
Eddy, D. Brewer House	169 Grove St	Newton
Taylor, Mark C. Carriage House	82 Lowell Ave	Newton
Not Named in Database	58 Spiers Rd	Newton
Not Named in Database	85 Mary Ellen Rd	Newton
Not Named in Database	75-77 Louise Rd	Newton
Not Named in Database	42 Hamlin Rd	Newton

HISTORIC SITE NAME	ADDRESS	TOWN NAME
Leighton, William A. House	1 Leighton Rd	Newton
Van Doren - Cooley, Levi Carriage House	34 Prescott St	Newton
Not Named in Database	52-54 Beaconwood Rd	Newton
Not Named in Database	79 Dedham St	Newton
White, Hannora House	86 Jasset St	Newton
Lucas, Milo House	17 Winthrop St	Newton
Blodget, William House	14 Old Orchard Rd	Newton
Maynard, Alexander Parkman and Gracie A. Harris House	56 Valentine St	Newton
Not Named in Database	11 Russell Ct	Newton
Newton Theological Institute - Dean's House	125 Herrick Rd	Newton
Broderick, Thomas - Abbott House	32 Houston Ave	Milton
Not Named in Database	9-11 Melbourne Ave	Newton
Not Named in Database	73 Grove St	Milton
Not Named in Database	12 Chilton Pk	Milton
Not Named in Database	16 Cibel Path	Newton
Not Named in Database	7 Blue Hill Ave	Boston
Cohen, Harris Apartment House	28 Battery St	Boston
Not Named in Database	3 Margaret St	Boston
Not Named in Database	79 Prince St	Boston
Not Named in Database	148 Salem St	Boston
Not Named in Database	13 Sheafe St	Boston
Mount Auburn Cemetery - Land, Dr. Edwin H. Monument	580 Mount Auburn St	Watertown
Old Colony House - Park Central Hotel	2 Franklin St	Framingham
Mount Auburn Cemetery - Trull, John Wyman Monument	580 Mount Auburn St	Watertown
International Harvester New England Branch Headquarters - Truck Storage Facility	69 North Beacon St	Boston
Concannon, Michael House	21 Kahler Ave	Milton
Not Named in Database	55 Lawrence Ave	Boston
Saint Raphael's Roman Catholic Church Rectory	38 Boston Ave	Medford
Not Named in Database	141 Chiswick Rd	Boston
Not Named in Database	6 Colliston Rd	Boston
Not Named in Database	70 Waldeck Rd	Milton
Unquity Brook Culvert	10 Reservation Rd	Milton
Not Named in Database	98 Huntington Rd	Milton
Not Named in Database	125A Gilson Rd	Scituate
Hurwitz, Simon Apartment	15-17 Waldren Rd	Boston
Hopkinton High School	21 Church St	Hopkinton
North Street Union Congregational Church	144 North St	Medford
Doyle, Daniel A. Building	66-72 High St	Medford
Not Named in Database	112 Washington St	Medford
Not Named in Database	22 Revere Pl	Medford
Not Named in Database	6 Brigham St	Boston
Not Named in Database	156 Webster St	Boston
Litchfield, Jarius Barn	66 Clapp Rd	Scituate
Not Named in Database	27 Crawford St	Randolph
Not Named in Database	0 Connolly St	Randolph
Not Named in Database	17 Sunset Dr	Randolph
Not Named in Database	23 Sunset Dr	Randolph

HISTORIC SITE NAME	ADDRESS	TOWN NAME
Northcott, Sidney Thomas Hill and Ruth Margaret Goldsmith House	174 Highland St	Newton
Schell, Boris and Miriam House	188 Prince St	Newton
Walker, Guy Warren and Frances House	23 Sterling St	Newton
Hollingsworth and Whitney Paper Mill Pond	0 Hancock St	Braintree
Cruikshank, William G. Garage	9-11R Nazing St	Boston
New England Worsted Company Block #1 - Old Block	1 Chestnut Pl	Framingham
Parmenter, Andrew J. and Harriet Goodnow House	2 Mechanic St	Framingham
Cummings, Robert J. House	95 Crowninshield Rd	Brookline
Not Named in Database	33 Day St	Easton
McGinty, Rachel House	11 Hawkins St	Somerville
Young, Benjamin Loring and Mary Hall House	21 Young Rd	Weston
Hoag, Martha House	10 Sunderland St	Boston
Nason, Henry House	9-11 Tupelo St	Boston
Davis, Bernard and Jennie Apartment House	5-7 Intervale St	Boston
Dorr, Joseph House	1 Alpine Pl	Boston
Not Named in Database	19 Alpine St	Boston
Higgins, Peter Row House	39 Dale St	Boston
German Evangelical Church - Hope Chapel	13-15 Shawmut St	Boston
Old Colony Railroad Bridge (Milepost #21.85)	Salisbury Plain Rive	Brockton
Thompson House	659 Summer St	Brockton
Crowell, George I. and Martha House	249 West Elm St	Brockton
Keith Field Gate and Fence	West Elm St	Brockton
Young Men's Hebrew Association	71 Legion Pkwy	Brockton
Kennedy Clothing Company Building	132-142 Main St	Brockton
Not Named in Database	10 Bellevue Ave	Brockton
Hall, Elijah C. House	32 Hall Ave	Braintree
Brown, Charles House	24 Common St	Wrentham
Longher House	57 South Mill St	Hopkinton
Frost, Charles J. House	139 Russell Rd Extension	Framingham
O'Brien House	63 Edgell Rd	Framingham
Not Named in Database	22 Fay Ct	Marlborough
Not Named in Database	33 Broad St	Marlborough
Not Named in Database	32 Adams St	Marlborough
Curtis, H. C. House	120 Newton St	Marlborough
Freeman, Bessie D. Elementary School	15 Washington St	Marlborough
Cochituate Utility Buildings - Garage	Cochituate Rd	Natick
Wellesley Street Pumping Station	460 Wellesley St	Weston
Everret House	Main St	Foxborough
Not Named in Database	3 Preservation Way	Medfield
Morse, David - Everett, Dea. Willard House	143-145 Walpole St	Norwood
Hartshorn, James A. House	99 Day St	Norwood
Eastman, Pearl House	713 Washington St	Easton
Glover, Thomas House	480 Sumner St	Stoughton
Ellis Mill Foundry Worker Housing	138 Mill St	Westwood
Cartwright House	25 Weston Rd	Wellesley
Not Named in Database	40 Chestnut St	Wellesley
Rodman, W. A. House	31 Forest St	Wellesley
Hart, Orrin C. House	49 Cliff Rd	Wellesley

HISTORIC SITE NAME	ADDRESS	TOWN NAME
Not Named in Database	77 Cliff Rd	Wellesley
Not Named in Database	30 Whittier Rd	Wellesley
Not Named in Database	11 Oxford Terr	Westwood
Hale Reservation Trading Post	80 Carby St	Westwood
Not Named in Database	33 Hooper St	Westwood
Not Named in Database	45-55 Ash St	Waltham
Not Named in Database	141 Weston St	Waltham
Blake, Thomas Carriage House	642 Pleasant St	Belmont
Not Named in Database	600 Pleasant St	Belmont
Not Named in Database	90 Stanton Rd	Brookline
Emerson, Elijah C. House	16 Emerson St	Brookline
Orcutt, William Dana and Louie Thompson House	125 Addington Rd	Brookline
Not Named in Database	12 Hall Rd	Brookline
Not Named in Database	11-11A Herbertson Rd	Boston
Toohey, Ellen J. Two-Family House	102 Calumet St	Boston
Not Named in Database	35-47 Blue Hill Ave	Boston
Not Named in Database	145 Ashmont St	Boston
Chase, S. O. House	120 Cushing Ave	Boston
Wells, M. B. House	97 Babson St	Boston
Lancaster, Dr. Sherman and Alice House	15 Oakley Rd	Belmont
Not Named in Database	13-15 Marion Rd	Belmont
Zinburg, A. S. Building	281-283 Saint Paul St	Brookline
Clapp, J. Wilkinson House	65-67 Saint Paul St	Brookline
Harvard Business School - Chase Hall	Soldiers Field Rd	Boston
Southwick Building I	15-16 Central Sq	Cambridge
Whitney, Henry M. Row House	28 Saint Stephen St	Boston
Rogers, J. C. House	231 Commonwealth Ave	Boston
Kirby, Charles House	68 Marlborough St	Boston
Not Named in Database	174 West Canton St	Boston
Allen Gymnasium Building	42-56 Saint Botolph St	Boston
Graff, George B. Manufacturing Company Factory	14-18 Beacon St	Somerville
Not Named in Database	34-42 Winter St	Cambridge
Hatch, George W. House	35 Mystic St	Boston
Not Named in Database	46 Clarendon St	Boston
Not Named in Database	61-63 Warren Ave	Boston
Paine Furniture Building	75-81 Arlington St	Boston
Shapleigh, J. House	473 Beacon St	Boston
Merchants Cooperative Bank	125-126 Tremont St	Boston
Not Named in Database	4 Park Sq	Boston
Cox, George D. Row House	1605 Tremont St	Boston
Not Named in Database	237 Boston St	Boston
Winthrop - Carter Building	1 Water St	Boston
Not Named in Database	2741 Washington St	Boston
Malone Block	1658 Washington St	Boston
Boston Wharf Company Building	12-18 Thomson Pl	Boston
Not Named in Database	130 Chandler St	Boston
Not Named in Database	58-60 Trenton St	Boston
Knapp, Joseph House	81-83 Harrison Ave	Boston

HISTORIC SITE NAME	ADDRESS	TOWN NAME
Bridgewater Academy	58 Central Sq	Bridgewater
Center Tree Stone	500 East Center St	West Bridgewater
Not Named in Database	37 Springhill Ave	Bridgewater
Pembroke Fire Department Company #1	37 School St	Pembroke
Hanover House	334 King St	Hanover
Robbins, Donald E. House	771 Main St	Norwell
Low, Russell E. House	50 Glendale Rd	Quincy
Fireman's Memorial	20 Sea St	Quincy
Hunt Street, 51	51 Hunt St	Quincy
Not Named in Database	390 East St	Weymouth
Not Named in Database	24 Manatee Rd	Weymouth
Cabot, Samuel Company Lampblack Building	235 Marginal St	Chelsea
Immaculate Conception Rectory	108 Beach St	Revere
Not Named in Database	6 Station St	Hingham
Not Named in Database	121 Atlantic Ave	Hull
Conlan, Patrick M. House	237 Forest Ave	Cohasset
Jerome, Robert R. House	258 Beechwood St	Cohasset
Kelleher, Robert W. House	15 Clay Spring Rd	Cohasset
Slocumb, Florence S. House	28 Pond St	Cohasset
Bates' Wharf	44 Border St	Cohasset
Marshfield Hills Cemetery	44 Old Main St	Marshfield
O'Connell, John House	171-173 Rockland St	Canton
Rose, Edward E. Barn	77 Prospect St	Marshfield
Jarvis, Elmira E. House	11 Bowdoin St	Boston
Clapp, Elijah House	127 Main St	Norwell
Not Named in Database	439 East St	Walpole
Stone, E. P. House	86 Walnut St	Natick
Hackett, Thomas L. House	27 Stoneleigh Cir	Watertown
Litchfield, James A. House	26 Brewster Rd	Cohasset
Plymouth Cordage Company Double Worker Housing	7-9 South Spooner St	Plymouth
Callander, William B. House	478 Columbia Rd	Boston
Not Named in Database	55 Hollingsworth Ave	Braintree
Not Named in Database	21 Oak St	Braintree
Not Named in Database	44 Shepard St	Braintree
Not Named in Database	92 Plymouth St	Middleborough
Velin - Nurse House	6 Milford St	Medway
Crowther, J. House	10 Awl St	Medway
Not Named in Database	3 Barber St	Medway
Daniel & Hurd's Cotton Batting Mill - Picker House	9 Populatic St	Medway
Reed, Gerard E. Jr. House	93 Beechwood St	Cohasset
First Parish Church	24 Vernon St	Framingham
Devens Street Stairs	Devens St	Marlborough
Sanger's, Col. Store	12 Washington St	Sherborn
Fleming, George House	5 Washington St	Sherborn
Ogilvie, Alexander House and Farm	112 Harding St	Medfield
Marion Street Bridge over Penn Central Railroad	Marion St	Natick
Dalton, Patrick House	48 Kendall St	Walpole
Anderson, Charlotte House	26 Reynolds St	Easton

HISTORIC SITE NAME	ADDRESS	TOWN NAME
White, Henry House	133 Turnpike St	Easton
Draper, Walter Scott House	1467 Washington St	Canton
Not Named in Database	39 Sagamore Rd	Wellesley
Not Named in Database	595 High St	Westwood
Needham First Baptist Church	858 Great Plain Ave	Needham
Not Named in Database	43 Walnut St	Waltham
O'Shea, Daniel House	513-515 Heath St	Brookline
Brookline Parks Department Building	56 Avon St	Brookline
Wadsworth, Peleg Briggs Apartment Building	229-235 Harvard St	Brookline
Not Named in Database	64 Deering St	Boston
Not Named in Database	20 Linwood Sq	Boston
Not Named in Database	59 Whiting St	Boston
Emmanuel Episcopal Church Parish House	21 Stratford St	Boston
Hawes, William House	32 Monument Ave	Boston
Not Named in Database	33-35 Marion Rd	Belmont
MacDonald, Alexander J. - Dole, Augustus House	52 Salisbury Rd	Brookline
Sewall and Day Cordage Company	342 Western Ave	Boston
Chamberlain - Hyde Building	684-688 Massachusetts Ave	Cambridge
Not Named in Database	148 Brattle St	Cambridge
Maloy, James W. - Marchant, Albert L. House	88 Properzi Way	Somerville
Boston Academy of Notre Dame	264-274 Brookline Ave	Boston
Robbins Block	24-46 Bigelow St	Cambridge
Whitney, Henry M. Row House	55 Saint Stephen St	Boston
Nason, G. W. Building	17 Durham St	Boston
Christian Science Publishing House Building	200-210 Massachusetts Ave	Boston
Moseley, Alexander House	282 Commonwealth Ave	Boston
Gerrish, George W. Double House	17-19 Newton St	Boston
Davenport - Allen and Endicott Factory Headhouse	Main St	Cambridge
Magoun Square Building	529-535 Medford St	Somerville
Not Named in Database	885-889 Boylston St	Boston
Not Named in Database	55 Belle Ave	Boston
Collins, James Row House	54 P St	Boston
Not Named in Database	5 Concord Sq	Boston
Not Named in Database	581 Cambridge St	Boston
Griffin, Tristram House	Bell Rock St	Malden
Mystic Side Congregational Church	422 Main St	Everett
Chaplin, Dr. Daniel House and Office	361 Central St	East Bridgewater
Holbrook, Abram C. House	188 North Franklin St	Holbrook
Weymouth Old Cemetery	Pleasant St	Weymouth
Not Named in Database	801 Pleasant St	Weymouth
Not Named in Database	941 Main St	Hingham
Whiting, Elizabeth Cushing House	36 Lincoln St	Norwell
Merrit, Joseph House	683 Main St	Norwell
McIntire, Herman F. House	21 Dixwell Ave	Quincy
Not Named in Database	427-429 Furnace Brook Pkwy	Quincy
Not Named in Database	407-409 Furnace Brook Pkwy	Quincy
Quincy Pumping Station	Fenno St	Quincy
Hinds, James P. House	4 Avon Way	Quincy

HISTORIC SITE NAME	ADDRESS	TOWN NAME
Bogg, Leila C. House	28-30 Woodward Ave	Quincy
Number 5 Warehouse	97 East Howard St	Quincy
Not Named in Database	77 Otis St	Winthrop
Lincoln, George House	19 Ship St	Hingham
Pape, Charles F. House and Mink Farm	94 King St	Cohasset
Browne, Frank Barn - Saint Stephen's Rectory	29 Highland Ave	Cohasset
Smith, Capt. Alonzo House	50 Margin St	Cohasset
Parker, Robert House	119 Crafts Rd	Brookline
Charlestown Navy Yard - Building 224 - Powerhouse	Navy Yard	Boston
Barstow, Louis B. House	254 High St	Duxbury
Clark, Bertha H. House	255 Washington St	Duxbury
Hall and Weatherbee Stable	161 Prospect St	Marshfield
Lewis, Asa House	87 Tilden Rd	Scituate
Not Named in Database	24 Longwood Rd	Milton
McCloud, John House	25 Beaver Dam Rd	Scituate
Ripley, William House	51 Leavitt St	Hingham
Beal, Col. E. House	106 South Main St	Randolph
James, Francis Double House	121 G St	Boston
Thompson, Newell A. House	16 West Cedar St	Boston
New England School of Photography	535-539 Commonwealth Ave	Boston
Not Named in Database	54 Union Pk	Boston
Oak Grove School Gymnasium	99 South Main St	Natick
Bird Park - Vista, The	Washington St	Walpole
Not Named in Database	35 Wolcott Ave	Walpole
Stone, Nathaniel T. House	15 Central St	Somerville
Fairview Cemetery - Interior Rubblestone Walls	45 Fairview Ave	Dedham
Sweetser, Gen. Leroy E. Circle and Mitres	Revere Beach Pkwy	Everett
Spring Brook Cemetery - Tolman, Betsy Marker	Spring St	Mansfield
Manchester, Eli Jr. House	61 Nichols Rd	Cohasset
Washington Park Apartments	185-187 Walnut Ave	Boston
Not Named in Database	74 West Cedar St	Boston
Pondville Cemetery - Everett, Elizabeth Stone	Everett St	Norfolk
Prospect Iron and Steel Corporation Warehouse	32 Bennett St	Somerville
Thayer, Ebenezer F. E. - Shaw, William H. House	50 Maple St	Braintree
Not Named in Database	23 LeMoynes St	Braintree
Pratt, Wallace H. House	124 Cedar St	Braintree
Not Named in Database	137 Shaw St	Braintree
Not Named in Database	144 Plymouth St	Middleborough
Mann House	7 Milford St	Medway
Not Named in Database	516 Taunton St	Wrentham
Allen, James W. House	19 Charles St	Medway
Holbrook Bell	900 Main St	Millis
Bridge Street Bridge over Conrail	Bridge St	Southborough
Northborough Road Arch Bridge #2	Northborough Rd	Southborough
Nugent, David House	111 West Main St	Marlborough
Hurley House	78 Francis St	Marlborough
Newton, William Jr. House	506 Broadmeadow St	Marlborough
Not Named in Database	40 Maple St	Sherborn

HISTORIC SITE NAME	ADDRESS	TOWN NAME
Gordon, Gen. Estate Carriage House	10-14R Warren Pl	Framingham
Not Named in Database	16 Cedar St	Wellesley
Paine, Jahlin House	102 Rumford Ave	Mansfield
Johnson, Richard House	377 Main St	Medfield
Adams, Henry House - Glen Adams	72 Elm St	Medfield
Leonard House	55 Burt St	Norton
Dover Town Library	56 Dedham St	Dover
Not Named in Database	101 Abbott Rd	Wellesley
Not Named in Database	36 Linden St	Wellesley
Cartwright, Charles House	23 Cottage St	Wellesley
Severance Hall - Wellesley College	Central St	Wellesley
Southwick House	416 Linden St	Wellesley
Not Named in Database	11 Buckmaster Rd	Westwood
Talbot House	463 Washington St	Dedham
Waltham Town Common	Main St	Waltham
Not Named in Database	1-7 Robbins Pl	Waltham
Robbinson, Addie Kilburn House	15 Kilburn Rd	Belmont
Not Named in Database	1182-1188 Boylston St	Brookline
Strickland, C. T. House	37 Philbrick Rd	Brookline
Not Named in Database	311-313B Harvard St	Brookline
Not Named in Database	506 Eliot St	Milton
Kennedy, Jason House	150 School St	Milton
First Baptist Church of Milton	330 Edge Hill Rd	Milton
Brigham, William E. House	7 Brewer St	Boston
Not Named in Database	46-48 Holbrook St	Boston
Not Named in Database	41 Myrtle St	Belmont
Not Named in Database	153 Mount Auburn St	Cambridge
Not Named in Database	24 Gray Gardens West	Cambridge
Not Named in Database	6 Gilson Terr	Somerville
Everett, Helen C. Town House	32 The Fenway	Boston
Davies, Anna House	19 Fairfax St	Boston
Not Named in Database	22 Dartmouth Pl	Boston
Bright Building	853 Main St	Cambridge
Davis, Sarah G. House	66 Perkins St	Boston
Not Named in Database	31 Milford St	Boston
Not Named in Database	767 Dorchester Ave	Boston
Berry, David A. House	318 K St	Boston
Lombard, Mary C. Row House	921 Beacon St	Boston
Bangs, Edward House	240 Beacon St	Boston
Not Named in Database	104-104A Prince St	Boston
Boston City Hall	1 City Hall Sq	Boston
Not Named in Database	28 Union Pk	Boston
Not Named in Database	2249-2259 Washington St	Boston
Golding, J. Printing Press Manufacturing Company	195-197 High St	Boston
Mills, Lemuel House	53 High St	Boston
Hano, Samuel Company Worker Housing	33-35 Hano St	Boston
Union Wharf Townhouse Row #3	295-353 Commercial St	Boston
New England Medical Center - Rehabilitation Center	185 Harrison Ave	Boston

HISTORIC SITE NAME	ADDRESS	TOWN NAME
Ewell, Henry House	158 Riverside Ave	Medford
Memorial Building	162 Howard St	West Bridgewater
East Bridgewater Iron Water Fountain and Lamp Post	Central St	East Bridgewater
Rand, Dr. Richard B. House	328 Adams St	Abington
Reed, Nahum - Copeland, Dr. Horatio House	532 Washington St	Whitman
Beal, Benjamin Tenant House	54 North Ave	Rockland
Burrill, Elias A. House	141 Union St	Rockland
Rockland Memorial Library	366 Union St	Rockland
Bryant, John House	147 Lake St	Plympton
Stoddard, Samuel House	220 Hingham St	Rockland
Not Named in Database	958 Main St	Hingham
Not Named in Database	967 Broadway	Hanover
Adams National Historic Site - Well and Pump	181 Adams St	Quincy
Fraser, Robert House	38 Beach St	Quincy
Not Named in Database	22 Edgewood Cir	Quincy
Auxiliary Boiler House	97 East Howard St	Quincy
Weymouth Civic Center - Memorial Cross	89 Middle St	Weymouth
Maltzman, Jacob Building	133 Shawmut	Chelsea
Mahoney, William H. House	90 Lowell Rd	Winthrop
Not Named in Database	1053 Saratoga St	Boston
Folger, Horace W. House	156 Somerset Ave	Winthrop
Methodist Episcopal Meeting House	235 North St	Hingham
Not Named in Database	4 Forget-me-not Ln	Hingham
Skilton, William F. House	16 Hull St	Hingham
Jerald, O. F. House	338 East St	Hingham
Not Named in Database	14 Sunset Ave	Hull
McCarthy, Edward A. House	283 Forest Ave	Cohasset
Doane, John House	34 Wapping Rd	Kingston
Hartford, Harrison E. House	484 Temple St	Duxbury
Colman - Fish, Jonathan House	27 Common St	Scituate
Currier, Joseph Stephen Cottage	16 Ocean Ave	Duxbury
Saint Boniface Church - Statue of the Virgin Mary	26 Shed St	Quincy
West Roxbury Parkway	West Roxbury Pkwy	Brookline
Bicknell, William House	51 Lighthouse Rd	Scituate
Goldstein, Lillian House	16 Sumner St	Milton
Not Named in Database	49 Pillon Rd	Milton
Not Named in Database	42 Forest St	Norwell
Stetson, Alpheus M. House	80 Old Harbor St	Boston
Not Named in Database	19 Bayside St	Boston
Codman, Edward - Rich, Thomas P. House	59 Beacon St	Boston
Saint Peter Roman Catholic Church Rectory	50 Orton Marotta Way	Boston
Boston University - Mugar Memorial Library	771 Commonwealth Ave	Boston
Quincy Shore Drive - Black's Creek Wing Walls	Quincy Shore Dr	Quincy
Furnace Brook Parkway Extension Culvert	Furnace Brook Pkwy	Quincy
Sawyer, Augustus T. - Lange, Adolphus House	14 Knapp St	Somerville
Fairview Cemetery - Circulation System	45 Fairview Ave	Boston
Buckingham, Stephen A. House	11 Huntington Ave	Sharon
Not Named in Database	115 Pinckney St	Boston

HISTORIC SITE NAME	ADDRESS	TOWN NAME
Not Named in Database	141 Ormund St	Boston
Not Named in Database	21 Maple St	Braintree
Braintree Motor Company	19 Stedman Ave	Braintree
Ray House - Dean Junior College	89 West Central St	Franklin
First Baptist Church of Medfield	438 Main St	Medfield
Brown, Ralph House	82 North St	Medfield
Matthew, R. House	59 Grove St	Hopkinton
Peters Park	Main St	Southborough
Not Named in Database	128 Marlborough Rd	Southborough
Edgell Grove Cemetery Administration Building	53 Grove St	Framingham
Elm Street Pumping Station	Elm St	Framingham
Leland, Joshua House	220 South Main St	Sherborn
Leonard, Ephraim Family Burial Ground	East St	Mansfield
Mansfield Furnace Cemetery	440 Franklin St	Mansfield
German Block	382-384 Walpole St	Norwood
Waban Block	564-570 Washington St	Wellesley
Balch, Abbie Copeland House	217 Grove St	Westwood
Not Named in Database	25 Parker St	Westwood
Ames, Fisher Birthplace Marker	649 High St	Dedham
Waltham Water Works Shop	92 Felton St	Waltham
Not Named in Database	301 Common St	Watertown
Not Named in Database	744 Boylston St	Brookline
Taylor House	53 Seaver St	Brookline
Not Named in Database	23 Hurd Rd	Brookline
Saint Andrew the Apostle Roman Catholic Church	38 Walk Hill St	Boston
Not Named in Database	22 Thwing St	Boston
Not Named in Database	247 Roxbury St	Boston
Williams, George H. Rowhouse	25 Mount Pleasant Ave	Boston
Saint Ann's Roman Catholic Church	247 Neponset Ave	Boston
Bartlett, Nelson House	26 Monument Ave	Boston
Not Named in Database	44 Murdock St	Boston
Not Named in Database	12 Falmouth St	Belmont
Auburn Court	1-10 Auburn Ct	Brookline
Rich, Thomas A. House	38 Babcock St	Brookline
Jacobs, I. House	29 Beals St	Brookline
Goode, Robert M. - Ralph, William House	77-79 Beals St	Brookline
Newcomb, William H. House	47 Stetson St	Brookline
Dreyfus, Edna W. House	30 Amory St	Brookline
Not Named in Database	8 Follen St	Cambridge
Not Named in Database	53 Francis Ave	Cambridge
Dreyfus, Edwin J. Building	420-424 Highland Ave	Somerville
Blakemore, William B. Apartment House	46-82 South Huntington Ave	Boston
Not Named in Database	498-498B Medford St	Somerville
Waters, Charles House	132 Perkins St	Somerville
Not Named in Database	12 Milford St	Boston
Not Named in Database	23 Milford St	Boston
Not Named in Database	793 Boylston St	Boston
Dalrymple, Willard House	35 Mount Vernon St	Boston

HISTORIC SITE NAME	ADDRESS	TOWN NAME
Sanford, Rev. David House	17 Temple St	Boston
Not Named in Database	459-461 Park Dr	Boston
Temporary Home for Women	40-50 Bowker St	Boston
Dover Street Elevated Railway Station	Washington St	Boston
Not Named in Database	709 East Broadway	Boston
Not Named in Database	23-25 Bartlett St	Boston
Not Named in Database	2 Cleveland St	Boston
Not Named in Database	26 Medford St	Chelsea
Stewart, James P. House	64 School St	Everett
Charles Street Railroad Bridge	Charles St	Malden
Kingman's Shoe Shop	51-53 West St	East Bridgewater
Chamberlain, Luther House	123 Washington St	East Bridgewater
Not Named in Database	112 Greenleaf St	Quincy
Hedde - Linden Revolving Crane	97 East Howard St	Quincy
Merrill, Thomas F. House	556 Washington St	Quincy
Pierce, David J. Carriage House	121 Webb St	Weymouth
Yard Office Building Number 2	97 East Howard St	Quincy
Not Named in Database	59 Hawthorn St	Chelsea
Crafts - Ginepra House	135 Main St	Winthrop
Glad Tidings Rock	700 Main St	Hingham
Not Named in Database	9 Maple St	Hingham
Not Named in Database	20 Lafayette Ave	Hingham
Hingham Cemetery - Angel of Grief Statue	12 South St	Hingham
Lincoln, Alfred L. House	22 Cottage St	Hingham
Cushing, Capt. Adna House	63 Pleasant St	Hingham
Bates, L. House	20 Pleasant St	Cohasset
Nichols, James H. House	16 Beach St	Cohasset
Lawrence Stable	80 Summer St	Cohasset
Charlestown Navy Yard - Sesquicentennial Plaque	Navy Yard	Boston
Severance Green - Wellesley College	Wellesley College	Wellesley
Howland Street School	4 Howland Ln	Kingston
Moir, David House	288 Old Main St	Marshfield
Not Named in Database	624 Country Way	Scituate
Framingham National Guard Armory - Old Storehouse	522 Concord St	Framingham
Brandeis, Louis Dembitz Statue	South St	Waltham
Not Named in Database	30 Cherry Ln	Scituate
Not Named in Database	4 Grasshopper Ln	Scituate
Millis, Henry L. Company Worker Housing	94 Irving St	Millis
Lengel, John J. House	56 Surry Dr	Cohasset
Bell Rock Park - Wigglesworth, Michael Memorial	Main St	Malden
Round, Rev. Daniel House	45 Cleveland St	Norfolk
Emanuel, Basil Q. House	20 Spring St	Hingham
Stockwell, Sidney House	8 Walnut St	Sharon
Not Named in Database	5 Pacific St	Boston
Minot, William Stable	21 Branch St	Boston
Jones, William P. - Spooner, Langdon House	76 South Main St	Natick
Oakes, Annie M. House	58 Eleanor St	Chelsea
Bradshaw, Forrest D. Garage	14 Maple Ave	Sudbury

HISTORIC SITE NAME	ADDRESS	TOWN NAME
North River Bridge Tablets	Old Washington St	Hanover
Saint Mark's Episcopal Church Parish Hall	73 Columbia Rd	Boston
Twohig, William House	48 Pond St	Easton
Ford, Mary F. House	117 Garfield St	Watertown
Betoldi Garage	117 Oregon Rd	Ashland
Heard, Thomas House	9 Erwin Rd	Wayland
Dean, John O. - Wyberg, August House	14A Columbus Ave	Easton
Not Named in Database	25-27 Temple St	Boston
Peterson, Thomas Barn - Weston Ship Shed	233 Powder Point Ave	Duxbury
Cohen, Harris Apartment Building	3 Powers Ct	Boston
Not Named in Database	32 Reedsdale Rd	Milton
Not Named in Database	514 Eliot St	Milton
Not Named in Database	1 Thompson Ln	Milton
Henry, Gerald House	21 Fairway Rd	Brookline
Pemberton, Dr. Frank A. House	97 Laurel Rd	Brookline
Briggs, Thomas A. House	87 Medford St	Arlington
Spanish Oaks Apartments	3-11 Lakeview St	Arlington
Hamblin, Francis E. House	5-7 Crescent Sq	Newton
Beale, John House	272 Watertown St	Newton
Not Named in Database	21-23 Webster St	Newton
Condrin, Daniel House	23 Smith Ave	Newton
Hatton, Joshua House	15 Simms Ct	Newton
Crossman, Salathiel House	31 Perkins St	Newton
Not Named in Database	11 Fairview Terr	Newton
Ferguson, T.N. House	2 Rowe St	Newton
Ashenden, Richard S. House	387 Wolcott St	Newton
Alary, Mary A. House	70 Washington Pk	Newton
Dennison, Charles Sumner House	15 Charlesden Pk	Newton
Swallow, Hannah House	178 Concord St	Newton
Not Named in Database	211 Homer St	Newton
Cornelius, J. Everts House	112 Pleasant St	Newton
Edmands, Frank House	48-50 Pelham St	Newton
Fewkes, Ernest E. House	120 Hyde St	Newton
Harlow, Louis K. House	196 Windsor Rd	Newton
Woods, Andrew Salter and Martha Sinclair Fowler House	66 Fountain St	Newton
Not Named in Database	470 Commonwealth Ave	Newton
Not Named in Database	50 Wachusett Rd	Newton
Not Named in Database	26 Lewis St	Newton
Not Named in Database	53 Allen Ave	Newton
Not Named in Database	8 Holly Rd	Newton
Not Named in Database	30 Colbert Rd East	Newton
Harriman, Henry I. House	825 Centre St	Newton
Not Named in Database	141 Linwood Ave	Newton
Not Named in Database	18-20 Melbourne Ave	Newton
Champlain, Orrin House	15 Cheswick Rd	Newton
Underwood, Sylvester House	42 Central St	Newton
Simpson, Marion R. House	4 Leighton Rd	Newton
Not Named in Database	20 Philmore Rd	Newton

HISTORIC SITE NAME	ADDRESS	TOWN NAME
Not Named in Database	39 Tennyson Rd	Newton
Not Named in Database	126 Selwyn Rd	Newton
Not Named in Database	72 Myerson Ln	Newton
Not Named in Database	35 Spiers Rd	Newton
McAleer, Peter House	36 Green St	Newton
Plummer Block	451-453 Lexington St	Newton
Page, Holly B. House	87 Hammond St	Newton
Lent, Abraham House	19 Crystal St	Newton
Ireland, Annie J. House	235 Lincoln St	Newton
Sleeper, Alice F. House	46 Mossfield Rd	Newton
Not Named in Database	214 Commonwealth Ave	Newton
Not Named in Database	540-542 Warren St	Boston
Not Named in Database	30-32 Dyer Ave	Milton
Not Named in Database	10 Warren Ave	Milton
Not Named in Database	12 Warren Ave	Milton
Not Named in Database	12 Caldon Path	Newton
Not Named in Database	154 Evelyn Rd	Newton
Brooker, Harry Apartments	92-94 Esmond St	Boston
Harmony Grove Marker	156 Franklin St	Framingham
Mount Auburn Cemetery - Horsford, Eben Norton Monument	580 Mount Auburn St	Watertown
Not Named in Database	64 Lawrence Ave	Boston
Riley, James House	682 North Main St	Randolph
Dugger, Edward Three-Decker	158 Jerome St	Medford
Texaco Gasoline Station	Chestnut Hill Ave	Boston
Not Named in Database	27 Governor Belcher Ln	Milton
Not Named in Database	40 Governors Rd	Milton
Not Named in Database	15 Garden St	Milton
Not Named in Database	37 Rowe St	Milton
Not Named in Database	354 Walnut Ave	Boston
Not Named in Database	46 Walnut Pk	Boston
Not Named in Database	20 Wardman Rd	Boston
O'Hare, James Otis Double House	12-14 Sheridan Ave	Medford
Dyer, Nathaniel Atkins and Priscilla V. - Baker, Louis S. and Maria C. House	11 Cudworth St	Medford
Connelly, Patrick and Mary House	35 Loring Rd	Weston
Hobbs, Capt. Albert Barn	820 Boston Post Rd	Weston
Not Named in Database	107 Gilson Rd	Scituate
Cliff, Zebedee Estey Block	105-115 Trapelo Rd	Belmont
Costello, Maria - Devoy, Joseph and Katherine House	289 Cherry St	Newton
Reppucci, N. and G. Apartments	369-373 Sumner St	Boston
Not Named in Database	4 Barry St	Randolph
Not Named in Database	22 Connolly St	Randolph
Not Named in Database	17 Ellsworth St	Brockton
Not Named in Database	41-43 Esmond St	Boston
Not Named in Database	63 Legion Pkwy	Brockton
Not Named in Database	195 Main St	Brockton
Not Named in Database	38 Avalon Rd	Milton
Bradlee, Charles - Barnes, Henry House	116 Maple St	Milton

HISTORIC SITE NAME	ADDRESS	TOWN NAME
Hanover Branch Railroad Employee Residence	304 Broadway	Hanover
Glassman, Harry Apartments	39-41 Cheney St	Boston
Not Named in Database	15 Spooner St	Easton
Liggett's Drug Store	14 Bow St	Somerville
Towle, Ernest - McCarthy, Michael and Annie House	1 Olive Sq	Somerville
Leusher, William B. and Emily M. House	42 Lakeview Rd	Framingham
Morrison, Newton - Burns, Blanche Morrison House	153 University Rd	Brookline
Welsh, William Row House	1 Saint James Pl	Boston
Field, D. W. Park	Pleasant St	Brockton
Not Named in Database	50 South St	Brockton
Lilly, Brackett and Co. Shoe Factory Machine Shop	124-126 Montello St	Brockton
Not Named in Database	380 Plymouth St	Middleborough
Dean Junior College Counseling and Career Center	89 West Central St	Franklin
Green Street Cemetery	13 Green St	Franklin
Wight, Jonathan Barn	200 North St	Medfield
Prentice, B. F. House	6 Prentiss St	Southborough
Not Named in Database	10 Pleasant St	Hopkinton
Morse House	171 Framingham Rd	Marlborough
Richards, Stowell House	43 Richards Rd	Southborough
Lariviere, Edward J. House	148-150 West Main St	Marlborough
Not Named in Database	36 Ames Pl	Marlborough
Not Named in Database	34 Johnson St	Framingham
Dowse, William Chamberlain House	13 Lake St	Sherborn
Sweeting - Copeland - Fuller House	440 Franklin St	Mansfield
Bonney - Kimball Garage	299 South St	Medfield
Briggs, Emma House	126 Abbott Rd	Wellesley
Tau Zeta Epsilon Society House - Wellesley College	Central St	Wellesley
Fahey, Honora House	123 Washington St	Wellesley
Not Named in Database	38 Whittier Rd	Wellesley
Lyon, Amos House	17-19 Fairbanks Ave	Wellesley
Not Named in Database	41 Hampton Rd	Westwood
Not Named in Database	135 Woerd Ave	Waltham
Grove Hill Cemetery	290 Main St	Waltham
Macurda, William A. House	24 Marshall St	Watertown
Not Named in Database	25 Fairmont St	Belmont
Philbrick, Edward S. - Winsor, Alfred House	24 Walnut Pl	Brookline
Not Named in Database	138 Harvard St	Brookline
Vose, Ambrose House	153 Kent St	Brookline
Not Named in Database	35 Dana Ave	Boston
Sullivan, Stuart House	46 Eldridge Rd	Boston
Williams, John House	281 Fairmount Ave	Boston
Not Named in Database	11 Hallam St	Boston
Riley, P. J. and Company	291-295 Highland St	Boston
Not Named in Database	18-20 Cedar Pk	Boston
Williams, George H. Rowhouse	29 Mount Pleasant Ave	Boston
Whittier, Albert R. House	94 Neponset Ave	Boston
Not Named in Database	54 Virginia St	Boston
Fowler, David A. House	24 Mayfield St	Boston

HISTORIC SITE NAME	ADDRESS	TOWN NAME
Carney Hospital Nurses Residence	40 Old Harbor St	Boston
Not Named in Database	48 Stults Rd	Belmont
Not Named in Database	59-71 Griggs Rd	Brookline
Mason, Harold House	21 Russell St	Brookline
Not Named in Database	142 Brattle St	Cambridge
James, Joseph Knightley House	83 Belmont St	Somerville
Not Named in Database	266 Lake St	Belmont
Not Named in Database	13 Kenilworth St	Boston
Johnstone, T. A. Building	136 Saint Botolph St	Boston
Harding, A. E. House	374 Marlborough St	Boston
Not Named in Database	50 Commonwealth Ave	Boston
Not Named in Database	3 Rutland Sq	Boston
Fowle, William H. and John D. House	305-307 Chestnut Ave	Boston
Durell, Rev. George W. House	137 Summer St	Somerville
Sacred Heart Roman Catholic Church	39 Sixth St	Cambridge
Not Named in Database	111-113 Thorndike St	Cambridge
Pennock, S. S. Building	2 Clarendon St	Boston
Donahue, Nora Three-Decker	28 Church St	Boston
Saint Joseph's Cemetery	990 Lagrange St	Boston
Not Named in Database	60 Waverly St	Boston
Gleason, Elizabeth J. Row House	919 Beacon St	Boston
Curtis, Louis House	464 Beacon St	Boston
Not Named in Database	37-43 Marion St	Boston
Burgess, Abigail Bromfield Townhouses	7-9 Hamilton Pl	Boston
O'Brien, John - Logan, Edward L. Apartment House	270 Bowdoin St	Boston
Old Corner Bookstore, The	277-285 Washington St	Boston
Webster, A. J. House	247 Newbury St	Boston
Not Named in Database	1154 Washington St	Boston
Not Named in Database	118 Fulton St	Boston
Not Named in Database	106 Chandler St	Boston
Long, William B. - Phipps, Solomon G. Block	265-271 Main St	Boston
Palestine Masconic Lodge	536 Broadway	Everett
Bridge Street Bridge	Bridge St	Bridgewater
Summer Street Bridge over Taunton River	Summer St	Bridgewater
Not Named in Database	268 Union St	Holbrook
Lowell, Henry H. House	13 Centre Ave	Rockland
Joy, Simon House	22 Pleasant St	Weymouth
Beal House	183 Main St	Hanson
First Congregational Church of Plympton Parsonage	252 Main St	Plympton
Not Named in Database	2035 Washington St	Hanover
Perry, Isaac and Betsy Chubbuck House	551 Washington St	Hanover
South Scituate Savings Bank	1 River St	Norwell
Not Named in Database	25 Edgemere Rd	Quincy
Prattville School	441 Washington Ave	Chelsea
Loud, Julia M. Building	443 Broadway	Chelsea
Whiton, William House	413 Main St	Hingham
Not Named in Database	17 Oregon Ct	Hingham
Gardner, Calvin House	11-13 Water St	Hingham

HISTORIC SITE NAME	ADDRESS	TOWN NAME
Wood, Charles House	456 Beechwood St	Cohasset
Richardson, Thomas F. Caretaker's House	236 Jerusalem Rd	Cohasset
McGaw, William H. House	25 Norfolk Rd	Cohasset
Gammons Road Causeway and Bridge	Gammons Rd	Cohasset
Saint John's The Evangelist Church Rectory	700 Washington St	Canton
Cormeir, Lonis House	21 French St	Wayland
Howe, George B. House	51 Pemberton Rd	Wayland
Trinder House	13 Grasshopper Ln	Scituate
Sachem Rock Farm Goldfish Pond	355 Plymouth St	East Bridgewater
Not Named in Database	153 Hinckley Rd	Milton
Southworth, Alva House	38 Norfolk Rd	Holbrook
Boston Consumptives Hospital - Recreation Building	249 River St	Boston
Lombard, Ephraim Jr. House	22 Hancock St	Boston
Brown, Samuel J. - Humphrey, George H. House	34 Cedar Lane Way	Boston
McDonald House	432 Moose Hill St	Sharon
Chelsea Garden Cemetery - Crafts Grave Stone	70 Central Ave	Chelsea
Briggs, George H. House	150 Central St	Norwell
Not Named in Database	42 Rhoades Ave	Walpole
Young, Edwin A. House	38 Reservoir Rd	Cohasset
Spring Brook Cemetery - Hunnewell, Wm. Monument	Spring St	Mansfield
Not Named in Database	101 Mystic Ave	Medford
Not Named in Database	11 North St	Medford
Wilson, George H. House	47 Revere Rd	Quincy
Alger Cannon	School St	Walpole
Christian Science Center - Eddy Library Courtyard	200 Massachusetts Ave	Boston
Berry, Sarah House	24-28 Ladd St	Watertown
Willis, Rufus H. - Chipperfield, Charles H. House	74 Center St	Easton
Not Named in Database	63 Hancock St	Boston
Mack, Alexander - Lindell, Charles House	82 North Main St	Easton
Not Named in Database	512 Harvard St	Boston
Not Named in Database	341 Court St	Plymouth
Mann, Howard House and Store	44 South St	Wrentham
Not Named in Database	40 McCarthy St	Franklin
Clark, Cutler and McDermott Factory Building	5 Fisher St	Franklin
Nason and Pond Boarding House	43 Oak St	Franklin
Razee, James E. House	97 East Central St	Franklin
Daniels, L. S. House	179 Main St	Medway
Newton, D. H. House	44 Lincoln St	Medway
Ballou, D. T. Shoe Factory	22 Winthrop St	Holliston
Salmon, John A. House	9 East Main St	Southborough
May Hall - Framingham State College	State St	Framingham
Gibbs, John L. House	21 Main St	Framingham
Not Named in Database	25-27 Water St	Framingham
Parker, Esther House	177 Lake St	Sherborn
NRDEC Building #53 - Family Housing	Kansas St	Natick
Pines, The - Hunnewell Estate	828 Washington St	Wellesley
Wellington Farm Pigsties	487 Wellesley St	Weston
Pettee, Calvin House	52 Granite St	Foxborough

HISTORIC SITE NAME	ADDRESS	TOWN NAME
Bonney - Kimball Shed	299 South St	Medfield
Murphy, J. - Keith, Henry H. House	37 Cross St	Norwood
Rotch, Albert Atwood House	102 South St	Easton
Appalachian Mountain Club - Cottage #3	Blue Hills Reserv.	Randolph
Not Named in Database	84 Dover Rd	Wellesley
Jones Estate Boarding House	44 Ledgewood Rd	Weston
Not Named in Database	15 Saunders Terr	Wellesley
Not Named in Database	68 Sterling Rd	Westwood
Not Named in Database	10 Newsome Pk	Boston
Hicks, R. House	51 White Pl	Brookline
Not Named in Database	18 Kenton Rd	Boston
Roberts - Peabody - Loew House	2 Elias Ln	Milton
Milton-Boston Milestone	741 Canton Ave	Milton
Not Named in Database	16 Dunreath St	Boston
Not Named in Database	19 Rockville Pk	Boston
Not Named in Database	12 Saint Marks Rd	Boston
Old Colony Railroad Bridge (Milepost #3.45)	Freeport St	Boston
Ryan, Michael A. House	15 Tip Top St	Boston
Not Named in Database	1-2 Pama Gardens	Boston
Not Named in Database	34-36 Russell St	Brookline
LeFrancis, Frederick Carriage House	125 Steadman St	Brookline
Seamans, Frank M. Building	57-65 Pleasant St	Brookline
Grishaver - Gerrish Apartments	2-24 Euston St	Brookline
M. I. T. - Hayden Library	Memorial Dr	Cambridge
Ware Hall	383 Harvard St	Cambridge
Not Named in Database	341-343 Harvard St	Cambridge
Thomas, David W. Row House	57 Hemenway St	Boston
Shapleigh, William House	128 Commonwealth Ave	Boston
Merrill, Silas House	175 Marlborough St	Boston
Gerrish, George W. Double House	11-15 Newton St	Boston
Not Named in Database	14 Dartmouth Pl	Boston
Munroe, Benjamin House	88 Munroe St	Somerville
Not Named in Database	553 Columbus Ave	Boston
Foster, Edson H. Row House	77 Tyler St	Boston
Connor, James Row House	90 G St	Boston
Beckler, Daniel W. Row House	299 K St	Boston
Johnson, Richard - Bartlett, David House	7A Smith Ct	Boston
Not Named in Database	59 Winthrop St	Boston
Merrill, Silas House	298 Newbury St	Boston
Not Named in Database	143 West Canton St	Boston
Boston Elevated Railway Station - Beach Street Station	62-66 Harrison Ave	Boston
Simes, William Building	118-128 Lincoln St	Boston
B & M Railroad Bridge over Adams Street	Adams St	Malden
Town House	Central Sq	Bridgewater
Robinson, W. Hilman House	119 Maple Ave	Bridgewater
Jenkins, H. Loring House	21 Park Terr	Bridgewater
Whitmarsh, James House	522 Washington St	Abington
Not Named in Database	660 Middle St	Weymouth

HISTORIC SITE NAME	ADDRESS	TOWN NAME
Vining, Benjamin House	1007 Union St	Rockland
Parker, Zacheus T. Store	266 Main St	Plympton
Sprague House	693 State St	Hanson
Gordon, David House	600 Adams St	Milton
Pierce, Lancelot House	631 Adams St	Milton
Not Named in Database	20 Clifton St	Quincy
Not Named in Database	11 Second St	Weymouth
Not Named in Database	20 Manatee Rd	Weymouth
Fort Strong - Switchboard Room	Long Island	Boston
Not Named in Database	47 Lafayette Ave	Hingham
Hall, J. House	479 Beechwood St	Cohasset
Perry, Ralph F. House	160 Linden Dr	Cohasset
Cowen, Robert House	101 Nichols Rd	Cohasset
Delano, Isaac Barn	566 Tremont St	Duxbury
American Net and Twine Company Worker Housing	245-247 Washington St	Canton
Camp Kiwanee - North Circle South Cabin	1 Camp Kiwanee Rd	Hanson
Nichols, Israel House	246 Old Oaken Bucket Rd	Scituate
Litchfield, Sumner House	278 Summer St	Scituate
Sachem Rock Farm Drainage Ditch	355 Plymouth St	East Bridgewater
Not Named in Database	187 Union St	Millis
Not Named in Database	61 Plymouth Ave	Milton
Chase, Philip Garage	241 Highland St	Milton
Babcock, Lemuel House	1157 Canton Ave	Milton
Wade, Marshall S. Barn	113 Main St	Norfolk
Souther, Benjamin S. House	101 Leavitt St	Hingham
Not Named in Database	143 Union St	Randolph
Not Named in Database	133 Warren St	Randolph
Central Street Bridge over MBTA - B & M Railroad	Central St	Somerville
Not Named in Database	9 Fox Point Rd	Boston
Not Named in Database	132 Savin Hill Ave	Boston
Forest Hills Cemetery - Grief	95 Forest Hills Ave	Boston
Camp Gannett Ballfield	174 Lakeview St	Sharon
Briggs, Levi House	48 Mount Pleasant Sq	Randolph
MBTA Old Colony Railway Station	Chief Cushing Hwy	Cohasset
Not Named in Database	1427 Washington St	Canton
Torrey, Lemuel Shoe Company	189-191 North St	Weymouth
Malley, William P. House	28 Summit Ave	Sharon
Not Named in Database	36 South Russell St	Boston
Standish Burying Ground - Soule, George Stone	Chestnut St	Duxbury
Not Named in Database	241 South St	Wrentham
Not Named in Database	865 Washington St	Holliston
Burnett, Edward Dairy Farm Worker Housing	45 Deerfoot Rd	Southborough
Not Named in Database	32 Latisquama Rd	Southborough
Whittemore Library and Bookstore	State St	Framingham
Wight - Esty Block	931 Worcester Rd	Framingham
Hallett, Edmund S. House	86 West Main St	Marlborough
Not Named in Database	36 Eames St	Framingham
Murphy, John H. House	15 Clark St	Framingham

HISTORIC SITE NAME	ADDRESS	TOWN NAME
Not Named in Database	936R Central St	Framingham
NRDEC Building #54 - Family Housing	Kansas St	Natick
Not Named in Database	354 Old Post Rd	Sharon
Tolman, J. House	17 Bluff Head Rd	Sharon
Unitarian Church of Wellesley Hills	309 Washington St	Wellesley
Lewis, Charles House	47 Livermore Rd	Wellesley
Saint Paul's Episcopal Chapel - Brick Chapel, The	76 Church St	Dedham
Not Named in Database	14-16 Ridgemont St	Boston
Roughwood - Cox, William House - Servant's House	308 Heath St	Brookline
Putterham Meadows Golf Course Club House	1281 West Roxbury Pkwy	Brookline
Johnston, C. G. House	1148 Boylston St	Brookline
Porter, Rachel Garage	260 Fisher Ave	Brookline
Endicott, Arthur E. Garage	29 Hyslop Rd	Brookline
Not Named in Database	173 Durnell Ave	Boston
Not Named in Database	17 Burroughs St	Boston
Willow Pond Outlet Structure, Waterfall & Culvert	Willow Pond	Boston
Colonnade Block	217-229 Washington St	Brookline
Vose, Benjamin - Shepard, Joseph House	30 Holmes Ln	Milton
Crawford, James House	32 State St	Milton
Playstead, The	Franklin Park	Boston
D'Entremont, Oliver Two-Family House	582 Weld St	Boston
Lash, Bridget House	147 Neponset Ave	Boston
Ferguson, Thomas Building	1850 Beacon St	Brookline
Perkins, Sara M. House	129 Centre St	Brookline
Mead, Grace B. S. House	30 Stetson St	Brookline
Jones, Arthur G. House	127 Browne St	Brookline
Burtchell House	170 Babcock St	Brookline
Not Named in Database	21 Eliot St	Boston
Opposition House	2-4 Hancock Pl	Cambridge
Not Named in Database	245-249 Elm St	Somerville
Prince - Wood House	9-9A Bower St	Medford
Thomas, Washington B. Apartment Building	92 Gainsborough St	Boston
Green, Joseph Three-Family House	53 Saint Germain St	Boston
Not Named in Database	166-170 Brooks St	Boston
Boston Museum of Fine Arts	465 Huntington Ave	Boston
Woodbury, James A. - Geldowsky, Ferdinand Building	2-28 Otis St	Cambridge
Smith, F. W. House	336 Beacon St	Boston
Not Named in Database	167 Tremont St	Boston
Poole, Eliza M. - Scanlan, Patrick House	50 Harvard St	Boston
Capen, Samuel C. House	1904 Washington St	Boston
Kenney, John - Hersey, Francis C. Double House	516 East Broadway	Boston
Littlefield, Ivory Double House	62-64 Pearl St	Boston
Not Named in Database	14 Front St	Chelsea
Hersey Family Cemetery	50 William Hersey Ln	East Bridgewater
Beal, David House	323 East Water St	Rockland
Sylvester, William K. and Mary Elizabeth Lane House	64 Oakland Ave	Hanover
Adams National Historic Site - Beale Storage Shed	181 Adams St	Quincy
Bailey, Hanson House	20 Fort St	Quincy

HISTORIC SITE NAME	ADDRESS	TOWN NAME
Sheehan, Mary Building	257 Chestnut St	Chelsea
Dannon, C. - Getchel, A. C. House	43 Trident Ave	Winthrop
Marks, Manuel House	15 Hill St	Cohasset
Not Named in Database	21 Mordecai Lincoln Rd	Scituate
Nickerson, Capt. George Lewis House	255 South Main St	Cohasset
Religion Tablet	Boston Common	Boston
Cochituate Aqueduct	Cochituate Aqueduct	Wayland
Charlestown Navy Yard - Portal Crane 30	Navy Yard	Boston
Holmes, Frank Henry Barn	13 Wapping Rd	Kingston
Sampson, Noah Barn	383 Summer St	Duxbury
Sampson, Studley House	309 Washington St	Duxbury
Josselyn, Aaron House	499 Washington St	Duxbury
Ventress Building	76 South River St	Marshfield
Raymond, Henry S. Carriage Barn	133 Salisbury Rd	Brookline
Not Named in Database	75 East St	East Bridgewater
Not Named in Database	18 Captain Pierce Rd	Scituate
Not Named in Database	112 Hinckley Rd	Milton
Holcomb, W. P. House	63 Irving St	Millis
Mendon Road Remnants	East Union St	Ashland
Dobson, Cleta House	231 Main St	Kingston
Miller Hospital - Miller Hall North Gateposts	97 Myrtle St	Norfolk
Not Named in Database	131 Union St	Norfolk
Burr, Allston P. House	67 Leavitt St	Hingham
Chamberlain, Augustine J. House	99 Revere St	Boston
Rudy's Valet Cleaning Service	21 Summer St	Natick
Not Named in Database	59 Dudley Rd	Sudbury
Not Named in Database	15 Morton Terr	Milton
Andrews, George W. House	13 Mechanic St	Easton
Chute, Richard H. House	35 Crest Rd	Sharon
Paine, Jebediah Thomas House	86-88 Riverside St	Watertown
Delano, Elisha House	279 High St	Duxbury
Perry, Thomas C. House and Fish Market	30 Columbus Ave	Easton
Not Named in Database	40 Irving St	Boston
Not Named in Database	64 Pinckney St	Boston
Boston Cooperative Building Company Apartments	17 Thacher St	Boston
Not Named in Database	18 Ray Hill	Franklin
Not Named in Database	34 Cottage St	Franklin
Moulton, M. D. House	22 Holliston St	Medway
Not Named in Database	238 Pleasant St	Millis
Not Named in Database	56 Wood St	Hopkinton
Pratt, Dr. Jefferson - Crooks, Abram House	25 Main St	Hopkinton
Howe, Rev. Nathaniel House	59 Hayden Rowe St	Hopkinton
Nichols, De Clinton House	40 Main St	Southborough
Nichols, Oren House	260 Boston Rd	Southborough
Clisbee, John House and Organ-making Shop	64 Pleasant St	Marlborough
Not Named in Database	37 Central St	Marlborough
Not Named in Database	65 Cottage St	Framingham
Newell, Eleazar Allen Corn Crib	23 Farm St	Medfield

HISTORIC SITE NAME	ADDRESS	TOWN NAME
Foxborough Masonic Hall	Rockhill St	Foxborough
Briggs, Alson House	136 West St	Mansfield
Foxborough State Hospital - A Building (Acute)	Chestnut St	Foxborough
Medfield First Baptist Church Parsonage	40 South St	Medfield
Pendergast Circle Northbound Bridge over Route 1	Nahaton St	Norwood
Allen, Harry P. House	1 Warren St	Norwood
Purbeck, William - Capen, Silas House	91 Pleasant St	Norwood
Furnace Village Tenement #2	53 South St	Easton
Battelle, Sherman House	4 Main St	Dover
Baker, William Emerson Estate	Grove St	Needham
Pomeroy Hall - Wellesley College	Central St	Wellesley
Not Named in Database	16 Clark Rd	Wellesley
Not Named in Database	14-16 Stafford Pl	Westwood
Not Named in Database	27 Hooper St	Westwood
Not Named in Database	267 Common St	Dedham
Not Named in Database	7 Dexter St	Dedham
Not Named in Database	21 Fuller St	Waltham
Not Named in Database	184 Brown St	Waltham
Clark Street Railroad Bridge	Clark St	Belmont
Miller, Charles S. House	33 Circuit Rd	Brookline
Foster House	16 Circuit Rd	Brookline
Cox, William Estate Employee Housing	495-497 Heath St	Brookline
Lincoln, Charles J. House	109 Rawson Rd	Brookline
Russell, Daniel W. House	70-72 Cypress St	Brookline
Brookline Cooperative Bank	264 Washington St	Brookline
Haskell, Edward H. Home for Nurses	220 Fisher Ave	Boston
French - Bronsdon House	188 Hillside St	Milton
Thurber, William House	224 Hinckley Rd	Milton
Not Named in Database	23 Deering St	Boston
Bean, Hiram P. Row House	92 Mount Pleasant Ave	Boston
Chenery House	468 Belmont St	Watertown
Rhodes Block	1624-1632A Beacon St	Brookline
B and L Associates Building	1540-1560 Beacon St	Brookline
Amory, Dr. Robert House	19 Colchester St	Brookline
Lawrence, Amos A. House	10-18 Monmouth Ct	Brookline
Not Named in Database	130 Saint Mary's St	Boston
Sharry, William J. House	5A Bigelow St	Cambridge
Not Named in Database	8 Scott St	Cambridge
Not Named in Database	235-237 Holland St	Somerville
Horn, E. B. Building	191 Saint Botolph St	Boston
Not Named in Database	49 Greenwich St	Boston
Jones, Frederick House	39 West Newton St	Boston
Not Named in Database	77 Dartmouth St	Boston
Not Named in Database	10 Westwood Rd	Somerville
Not Named in Database	6 Columbus Sq	Boston
NY, NH & H Railroad Bridge over Charles River	Charles River	Boston
Saint James African Orthodox Church	50 Cedar St	Boston
Howard, Joseph W. House	377 Walnut Ave	Boston

HISTORIC SITE NAME	ADDRESS	TOWN NAME
Not Named in Database	9 Newbury St	Boston
Broadway Subway Station	Broadway Ave	Boston
Saint James the Greater Church Rectory Archway	131 Harrison Ave	Boston
Lane, Marshall E. House	282 Market St	Rockland
Hanover Town Hall Memorial Flagpole	550 Hanover St	Hanover
Milne, Andrew House	38 Independence Ave	Quincy
Boston Gear Works	14 Hayward St	Quincy
Not Named in Database	47 Pleasantview Ave	Weymouth
Fenno House	219 School St	Revere
Seymour, Charles House	136 Main St	Hingham
Treadway, Thomas A. House	49 Pleasant St	Hingham
Smith, John House	30 Main St	Hull
Gonsalves, Anthony Jr. House	63 Church St	Cohasset
Wentworth House	20 Meade Ave	Hull
Potter, Asa Estate Manager's House	66 Howe Rd	Cohasset
Lane, Thomas J. House	5 Windsor Rd	Cohasset
Litchfield, Stephen Barn	743 Country Way	Scituate
Kincaid, Henry L. House	355 Atlantic Ave	Cohasset
Dawes, Capt. James H. - Foster, Capt. Charles Hse	272 Main St	Kingston
Kently, George - Ruby, Isaac Garage	58-60 Beals St	Brookline
Not Named in Database	46 Miller St	Norfolk
Thayer, L. House	129 Lafayette St	Randolph
Linfield, N. House	150 South Main St	Randolph
Not Named in Database	109 Warren St	Randolph
Perkins, John B. House	126 Myrtle St	Boston
Shannahan, Dennis House	283 Lowell St	Somerville
Evergreen Cemetery Maintenance Building	2060 Commonwealth Ave	Boston
Alger, William Rounseville House	6 Brimmer St	Boston
Not Named in Database	21 Summer St	Medford
Not Named in Database	22 Columbia Rd	Medford
Not Named in Database	60 Garfield St	Watertown
Chickering, H. - Stiles, James House	64 Oregon Rd	Ashland
Weston, John C. Jr. House	218 Surplus St	Duxbury
Not Named in Database	206 Northampton St	Boston
Goward, Edwin Talbot - Meyers, Bertha M. G. House	31 Barrows St	Easton
Not Named in Database	45 Chestnut St	Boston
Norcross, James H. House	7 Chester St	Watertown
Allen, Hannah J. Building	208-210 Washington St	Somerville
Not Named in Database	46 Thompson Ln	Milton
Rosen, Gabe Apartment Building	65-73 Park St	Brookline
Jennings, Edmond L. House	22 Payson Rd	Brookline
Not Named in Database	65 Woodcliff Rd	Brookline
Souther, Donald House	9 Lily Pond Ln	Cohasset
Jordan, Robert C. House	43 Lothrop Ln	Cohasset
Waugh, Mary House and Grocery Store	81 Warren St	Arlington
Newton Cemetery	791 Walnut St	Newton
Washington Park Greensward	Washington Pk	Newton
Kimball, Edwin House	907 Watertown St	Newton

HISTORIC SITE NAME	ADDRESS	TOWN NAME
Not Named in Database	298 Derby St	Newton
Upham, Edward - Anderson, Karl A. House	15 Webster Pl	Newton
McCarty, Michael House	302 Webster St	Newton
Not Named in Database	48 Woodbine St	Newton
Chesley, Harry G. House	173 Woodland Rd	Newton
Ross, Henry F. House	336 Cabot St	Newton
West, George House	222 Chestnut Hill Rd	Newton
Baker, Peter C. House	126 Cornell St	Newton
Lord, George Clement Estate Servants Quarters	93-95 Cabot St	Newton
Moore, Thomas M. House	49-51 Clinton Pl	Newton
O'Brien, Stephen House	74-76 Cummings Rd	Newton
Morse, Warren M. House	50 Elmore St	Newton
Jones, Grace House	184 Windsor Rd	Newton
Noonan, Daniel A. House	208 Woodward St	Newton
Not Named in Database	143 Lincoln St	Newton
Newton Theological Institute - Noyes Hall	215 Herrick Rd	Newton
Not Named in Database	129 Monadnock Rd	Newton
Not Named in Database	45 Cedar St	Newton
Not Named in Database	74 Country Club Rd	Newton
Not Named in Database	81 Allen Ave	Newton
Not Named in Database	21 Pickwick Rd	Newton
Texaco Gas Station	454 Watertown St	Newton
Newton Police Headquarters Garage	1321 Washington St	Newton
Not Named in Database	495 California St	Newton
Not Named in Database	47 Wyoming Rd	Newton
U. S. Post Office - Waban Branch	93 Wyman St	Newton
Not Named in Database	48 Old Colony Rd	Newton
Metropolitan District Commission Boathouse	2401 Commonwealth Ave	Newton
Perrins, Lester House	30 Groveland St	Newton
Not Named in Database	40 Spiers Rd	Newton
Not Named in Database	46 Spiers Rd	Newton
Not Named in Database	271 Wiswall Rd	Newton
Not Named in Database	122 Truman Rd	Newton
Not Named in Database	13 Prospect St	Newton
Whittier, W. B. House	15A-15B Maple Terr	Newton
Cutter, James House	27 Knowles St	Newton
Bellamy, Harriet House	35 Lakewood Rd	Newton
Not Named in Database	73 Day St	Newton
Not Named in Database	20 Winthrop St	Milton
Not Named in Database	30 Caldon Path	Newton
Not Named in Database	88 Prince St	Boston
Not Named in Database	167 Salem St	Boston
Not Named in Database	40 Sheafe St	Boston
Mount Auburn Cemetery - Benjamin, Asher Monument	580 Mount Auburn St	Watertown
Mount Auburn Cemetery - Edgerton, Harold Monument	580 Mount Auburn St	Watertown
Mount Auburn Cemetery - Davenport, Charles Monument	580 Mount Auburn St	Watertown
Not Named in Database	15-21 Stoughton St	Boston
Ellsworth, Merle J. House	21 Vesey Rd	Randolph

HISTORIC SITE NAME	ADDRESS	TOWN NAME
Baptiste, Ephraim House	24 Vesey Rd	Randolph
Hervey, James A. School	120 Sharon St	Medford
Not Named in Database	5 Colliston Rd	Boston
Not Named in Database	41 Governor Belcher Ln	Milton
Not Named in Database	20 Otis St	Milton
Not Named in Database	64 Governors Rd	Milton
Not Named in Database	5 Moorland Rd	Scituate
Not Named in Database	28 Moorland Rd	Scituate
Ward, Edward - Walbach, George G. Barn	179 Edward Foster Rd	Scituate
Simmons College Residence Campus - Health Center	321 Brookline Ave	Boston
Red Cottage Road and Path System	1485 Brush Hill Rd	Milton
Hillside Market	323A Boston Ave	Medford
Not Named in Database	6 River St	Medford
Howley, Mary Gise Fillingier House	53 Garfield Ave	Medford
Not Named in Database	33 Washington St	Medford
Cardinal Cushing Center - Statue of Saint Francis	Washington St	Hanover
Locke, W. H. House	55 Alexander Ave	Belmont
Ayers, Norman J. and Lucile K. House	21 Barnstable Rd	Newton
Whidden, Stephen Hampden and Annie Wellington Willard House	39 Sterling St	Newton
Paterson, Seward M. and Marion Pushie House	18 Wykeham Rd	Newton
Not Named in Database	100 Valley Rd	Milton
Linton, Joseph and Gertrude House	295 Lake St	Arlington
Glassman House	19-21 Hartwell St	Boston
Percy, Dr. Frederick B. House	192-14 Aspinwall Ave	Brookline
Not Named in Database	92-94 Francis St	Brookline
O'Goudey, Gilbert House	43-45 Harrison St	Brookline
Not Named in Database	47-49 Harrison St	Brookline
Burr, Alba S. House	676 Washington St	Brookline
Not Named in Database	21 Spooner St	Easton
Guthrie, James F. and Annie House	4 Emerson St	Somerville
Terry, Patrick Building	353 Somerville Ave	Somerville
Louis Wolk Block	22 Addington Rd	Brookline
Souther Apartments	22 Claflin Rd	Brookline
Shaw, Lt. Nicolas 'New' House	1121 Bedford St	Abington
Not Named in Database	393 West Elm St	Brockton
Fullerton, C. D. House	214 West Elm St	Brockton
Packard House	39 Prospect St	Brockton
Snell, M. House	166 Howard St	Brockton
Brockton VA Hospital - Connecting Corridors	940 Belmont St	Brockton
Walker House	35 Hollingsworth Ave	Braintree
Not Named in Database	17 Vine St	Braintree
North Wrentham Cemetery Stone Walls	Seekonk St	Norfolk
Staples, George House	22 Martin Ave	Franklin
Brennan, M. House	17 Lincoln St	Medway
Not Named in Database	18 Mechanic St	Holliston
Mitchell, Edwin Vinald House	9 Mitchell St	Medfield
Saint Paul's Episcopal Church	13 Main St	Hopkinton
Phipps, William Adams House	151 Hayden Rowe St	Hopkinton

HISTORIC SITE NAME	ADDRESS	TOWN NAME
Bemis House	17 Oak Hill Rd	Southborough
Burnett Memorial Cemetery - Burnett Park Cemetery	27R Main St	Southborough
Ellis, Moses House	283 Pleasant St	Framingham
Not Named in Database	187 Beach St	Marlborough
O'Connell, John Shoe Factory Worker Housing	44 Bridge St	Marlborough
Whitcomb - Greenwood House	104 Maple St	Marlborough
Shopper's World Shopping Center	Worcester Rd	Framingham
Ryan, Edward House	2 Everett St	Sherborn
South Natick Fire Station	210 Union St	Natick
Morrill House	18 Chapel St	Norwood
Cahill, J. House	27 Williams St	Easton
Cunningham, Michael House	13 Turnpike St	Easton
Battle, Judson House	2 Main St	Dover
Chesarone, James Block	162 Linden St	Wellesley
Not Named in Database	8 Bow St	Wellesley
Not Named in Database	244 Washington St	Westwood
Not Named in Database	84 Glenridge Rd	Dedham
Winsor, Ann Bent House #1	1 Winsor Way	Weston
Belmont Police Station	460 Concord Ave	Belmont
Not Named in Database	803-807 Boylston St	Brookline
Not Named in Database	82 Southbourne St	Boston
Beaconsfield Terraces Hotel and Worker Housing	89 Beaconsfield Rd	Brookline
Quinsler, Antonia House	626 Washington St	Brookline
Williams, Moses B. House	61 Walnut Pl	Brookline
Kennedy, Artemus Barn	633 Harland St	Milton
Haffenreffer Brewery - Building D1	Bismark St	Boston
Captain's Landing	Adams St	Milton
Not Named in Database	1-3 Rockville Pk	Boston
Not Named in Database	31 Rosemont St	Boston
French, A. House	183-185 Grove St	Watertown
Wellington Hill Railroad Station	Concord Ave	Belmont
Carlton, John and Mary E. Andrews House	25 University Rd	Brookline
Braves Baseball Field Office and Entrance Gate	10-20 Gaffney St	Boston
Wright, Walter P. Garage	53 Powell St	Brookline
Bird, Henry House	13 Bigelow St	Cambridge
Not Named in Database	14 Gray Gardens West	Cambridge
Not Named in Database	63 Francis Ave	Cambridge
Commonwealth Armory	925 Commonwealth Ave	Boston
Whitney, Henry M. Row House	49 Saint Stephen St	Boston
Evergreen Cemetery Entrance Gate	2060 Commonwealth Ave	Boston
Sayles, Laura House	74 Commonwealth Ave	Boston
Glover, John Statue	Commonwealth Ave	Boston
Hurst's Broadway Theater	79-83 Broadway	Somerville
Not Named in Database	20 Mount Vernon St	Somerville
Summer Street Fitzgerald Expressway Tunnel Vent	17 South St	Boston
Shapleigh, J. W. - Wheatland, G. W. Jr. Row House	918 Beacon St	Boston
Cushing, Thomas House	190 Beacon St	Boston
Charlestown Heights - Bleachers	Medford St	Boston

HISTORIC SITE NAME	ADDRESS	TOWN NAME
Park Street Church Ministries Building	1 Park St	Boston
Not Named in Database	764-766 Washington St	Boston
Pierce, Henry Lillie House	1133 Washington St	Boston
Rice, Capt. Thomas House	2 Salem Street Ave	Boston
Bridgewater Iron Mfg. Company Tube Mill	131 High St	Bridgewater
Rockland Junior High School	100 Taunton Ave	Rockland
Gardner, Joseph D. - Blenis, Henry House	89 Mill St	Weymouth
Lovett, Alma - Curtis, Abner House	65 Oregon St	Rockland
Gardiner, James House	1126 Main St	Hingham
Not Named in Database	625 Adams St	Milton
Not Named in Database	23 Glendale Rd	Quincy
Faxon, Henry Munroe House	44 Bigelow St	Quincy
Currier, J. Frank House	125 Greenleaf St	Quincy
Midland Railroad Bridge (Milepost # 3.09)	Columbia Rd	Boston
Whitten, F. House	116 Front St	Weymouth
Not Named in Database	12 Friend St	Weymouth
Not Named in Database	1529 Commercial St	Weymouth
Not Named in Database	124 Hawthorne St	Weymouth
Boston Army Supply Base - Building 16	25 FID Kennedy Way	Boston
Not Named in Database	49 Monmouth St	Boston
Cushing, David House	72 South Pleasant St	Hingham
Arnold, Andrew J. House	66 Church St	Cohasset
Cohasset Central Cemetery - South Gate	25 Joy Pl	Cohasset
Not Named in Database	98 Saint George St	Duxbury
Draper Brothers Textile Company Shipping Building	28 Draper Ln	Canton
Allen, Direxa P. Three Decker	94 Dudley St	Brookline
Litchfield, Melvin House	132 Summer St	Scituate
Not Named in Database	153 Court St	Dedham
Feig, William R. House	58 Windy Hill Rd	Cohasset
Not Named in Database	117 Plymouth Ave	Milton
Gay, Harry H. - Toumpouras, George C. House	25 Sheldon Rd	Cohasset
Not Named in Database	Circuit St	Norwell
Torrey, Isaac House	114 River St	Norwell
Villanueva House	164 Savin Hill Ave	Boston
Fuller, Stephen P. House	19 Hancock St	Boston
Bangs, Benjamin - Bradstreet, Samuel House	77 Mount Vernon St	Boston
Saint Hugh Roman Catholic Church Rectory	26 Lawrence Ave	Boston
Forest Hills Cemetery - Puddingstone Wall System	95 Forest Hills Ave	Boston
Souther, Kenneth House	511 C J Cushing Hwy	Cohasset
Saef, George F. House	15 West Gate Ln	Cohasset
Wilkinson, John H. Building	191-195 Washington Ave	Chelsea
Williamson, Timothy House	85 Mount Blue St	Norwell
War Memorial Park - Covered Bridge	River St	West Bridgewater
War Memorial Park - Benches	River St	West Bridgewater
Lord, Samuel Crane House	361 Centre St	Milton
Dyer, Jacob House	5-7 Sea St	Weymouth
Ames Shovel and Tool Company Tenement #91	43 Mechanic St	Easton
Segrini, Battista House	56 High St	Sharon

HISTORIC SITE NAME	ADDRESS	TOWN NAME
Hobart, John A. - Hollis, Thomas Quincy House	485-487 Washington St	Braintree
Butler - Perkins House	13 East Main St	Hopkinton
McGee, Thomas W. House	5 Pleasant St	Marlborough
Not Named in Database	33 Bridge St	Marlborough
Not Named in Database	13 West Central St	Natick
Not Named in Database	77 Chestnut St	Weston
Doughboy World War I Monument	5 South Main St	Mansfield
Clark Tavern	353-355 Main St	Medfield
Fairbanks House	930 Fisher St	Walpole
Waban Bridge	Charles River	Wellesley
Shurtlaff, Adroniram J. House	25 Eaton Ct	Wellesley
Belt, Harry House	45 Arlington Rd	Wellesley
Washburn, Cyrus House #1	9 Washburn Ave	Wellesley
Not Named in Database	60 Lake Shore Dr	Westwood
Not Named in Database	43 Deerfield St	Westwood
Hunnewell, Ebenezer House and Shop	15 Westfield St	Dedham
Needham Town Common Flagpole	Great Plain Ave	Needham
Buttrick Building	600 Main St	Waltham
Not Named in Database	87 Beech St	Belmont
Cobb, Charles K. House	40 Dunster Rd	Brookline
Jaques, Herbert Carriage Barn	50 Dunster Rd	Brookline
Not Named in Database	1228 Boylston St	Brookline
Manning, Joseph A. House	39-41 Clark Rd	Brookline
Eliot Hall (The Footlight Club)	7A Eliot St	Boston
Flagg, Sumner House	28 Allerton St	Brookline
Brookline Trust Company Building	1-5 Harvard St	Brookline
Hayward, Fred - Gilbert, Charles House	86 Morton Rd	Milton
Fenno, Joseph House	65-71 Adams St	Milton
Welch, Thomas F. Double House	2398-2400 Centre St	Boston
Not Named in Database	22 Sussex St	Boston
Wiley, Thomas Double House	6-8 Forest St	Boston
Pool, Lott House	23 Prescott St	Boston
Not Named in Database	1 Hunneman Pl	Boston
Boston Wharf Company Warehouse	1-5 Channel Center St	Boston
Callahan, Cornelius H. Double House	25-26 Thomas Pk	Boston
Lewenberg, Maurice House	81-83 Verndale St	Brookline
Ryan, Joseph A. House	24 Auburn St	Brookline
Glazer - Goode Building	104-122 Pleasant St	Brookline
Not Named in Database	183 West Brookline St	Boston
Not Named in Database	78 Hammond St	Boston
Ward, Samuel House	20 Commonwealth Ave	Boston
McKay, George House	216 Commonwealth Ave	Boston
Jordan, Eben House	174 Marlborough St	Boston
Not Named in Database	193-195 Brooks St	Boston
Not Named in Database	124-126 Warren St	Boston
Not Named in Database	34 Dwight St	Boston
Brighton High School	25 Warren St	Boston
Not Named in Database	17 Gray St	Boston

HISTORIC SITE NAME	ADDRESS	TOWN NAME
Not Named in Database	818 South St	Boston
Thayer, Bayard and Ruth House	83-84 Beacon St	Boston
Barnford House	51 Belle Ave	Boston
Mason, David B. - Mason, Rufus House	19 Wall St	Boston
Cheever, Dr. David W. Building	86-88 Bedford St	Boston
Not Named in Database	10 Mount Vernon St	Boston
O'Brien, John - Logan, Edward L. Apartment House	272 Bowdoin St	Boston
Cox, George D. Row House	9 Worthington St	Boston
Warner, William H. House	767 East Broadway	Boston
Britt, William B. House	87 Broadway	Chelsea
Merriam House	159 Linden St	Everett
Robinson, Jared House	110 Main St	Bridgewater
Soule, James W. House	95 East St	East Bridgewater
Covenant Congregational Church	315 Whitwell St	Quincy
New England Telephone and Telegraph Company	1 City Hall Ave	Chelsea
Smith, S. S. - Pike, Charles P. House	75 Washington Ave	Winthrop
Cullinane, Paula J. House	460 Jerusalem Rd	Cohasset
Kent, Abel Jr. House	38 Summer St	Cohasset
Grassie, Thomas House	105 Border St	Cohasset
Great Elm Plaque	Boston Common	Boston
Watertown Arsenal - Blacksmith Shop	21-32 Court Dr	Watertown
Charlestown Navy Yard - Thirteenth Street	Navy Yard	Boston
Bonney, E. L. House	151 Ocean St	Marshfield
Infant Jesus - Saint Lawrence Rectory Garage	774 Boylston St	Brookline
Longyear Museum	1125 Boylston St	Brookline
Freeman - Fuller Stone Wall System	217 Thompson St	Middleborough
Not Named in Database	24 Story St	Boston
Channing, George G. - Wild, Moses B. House	17 West Cedar St	Boston
Saint Gregory Roman Catholic Church Rectory	2223 Dorchester Ave	Boston
Atkinson, D. House	15 Edgewood Rd	Sharon
Blodgett, Nathan - Gee, John Double House	80 Franklin St	Somerville
Mystic Valley Parkway - Alewife Brook Bridge	Mystic Valley Pkwy	Somerville
Forbes Lithograph Mfg. Company - Building K	1 Forbes St	Chelsea
O'Brien, Alan J. Bridge	Revere Beach Pkwy	Revere
Andrews, Jason W. House	72 Main St	Easton
Not Named in Database	31 Shaw St	Weymouth
Hall, W. F. - Chase, Dorothy M. House	114 High St	Ashland
Wyman, Wendall House	106 Billings St	Sharon
Tucker, William H. House	78 Cottage St	Sharon
Rich, Carlton E. House	29 Crest Rd	Sharon
O'Callahan, Timothy House	8-10 Thurston Rd	Watertown
Not Named in Database	43 Lawrence St	Boston
Not Named in Database	105 Pinckney St	Boston
Not Named in Database	20 Strong Pl	Boston
Suffolk Downs Stables	525 McClellan Hwy	Revere
Bilafsky, Abraham Apartments	92-94 Bragdon St	Boston
Bailey, Carl E. House	1 Summit Rd	Franklin
Morse, William H. House	3 C St	Hopkinton

HISTORIC SITE NAME	ADDRESS	TOWN NAME
Not Named in Database	198 Mill St	Framingham
Not Named in Database	36 Overbrook Dr	Wellesley
Keith, Lemuel House	29 Highland St	Easton
Dineen, Daniel House	51 Williams St	Easton
Whiting, Joseph House	50 Pine St	Dover
Holmes, Edward B. House	269 Highland St	Dedham
Nash, Frederick H. House	19 Nash Ln	Weston
Lyman Park Offices	824-826 Boylston St	Brookline
Fisher Hill Estate House	56 Seaver St	Brookline
Not Named in Database	14 Highland Park Ave	Boston
Not Named in Database	38 Neponset Ave	Boston
Not Named in Database	10 Port Norfolk St	Boston
McDonald, Alexander Row House	20 Magnolia St	Boston
Frost, F. M. and A. G. Rowhouse	1034 Commonwealth Ave	Brookline
Stevens, Lester House	32 Manchester Rd	Brookline
Wood, William House	81 Perry St	Brookline
James, Sarah L. House	23 Eliot St	Boston
Stickney, N. U. - Shepard, S. P. Double House	11-13 Remington St	Cambridge
Not Named in Database	2 Williams Ct	Somerville
Foster, Reginald S. Row House	48 The Fenway	Boston
Caton, Asa House	319 Commonwealth Ave	Boston
Higginson, G. House	223 Commonwealth Ave	Boston
Farrington, John - Kimball, Nancy House	134 Marlborough St	Boston
Boston and Lockport Block Company	102-140 Condor St	Boston
Not Named in Database	47 Greenwich St	Boston
Spare, Elijah Jr. Double House	104-106 Thorndike St	Cambridge
U. S. Public Health Service Health Officer House	77 Warren St	Boston
Essex Street Fitzgerald Expressway Tunnel Vent	29 South St	Boston
Not Named in Database	20 Taft St	Boston
Channing, William Ellery Statue	Arlington St	Boston
Page, J. F. House	477 Beacon St	Boston
Postal Telegraph Building	100-110 State St	Boston
Saint Alphonsus Hall	80 Smith St	Boston
Keith, C. S. Row House	51 Walter St	Boston
Not Named in Database	156 Newbury St	Boston
Not Named in Database	150-152 Commercial St	Boston
Not Named in Database	46 Medford St	Chelsea
Packard - Fearing - Washburn - Pratt - Aldrich Hse	77 South St	Bridgewater
Weston - Mitchell House	Auburn St	Bridgewater
U. S. Post Office - Whitman Main Branch	64 South Ave	Whitman
Hobart, Caleb House	111 East Water St	Rockland
Winnetuxet Farm - Drew, George Jr. House	234 River St	Halifax
Not Named in Database	691 Main St	Hanover
Ingersoll, Catherine House	31 Bates Rd	Milton
Nantucket Lightship I - Lightship WAL-612	Marina Bay	Quincy
Nicola, Olivia House	11 Birchbrow St	Weymouth
Not Named in Database	172 Middle St	Weymouth
Thompson, Richard H. House	16 Woodside Pk	Winthrop

HISTORIC SITE NAME	ADDRESS	TOWN NAME
Not Named in Database	85 Crest Ave	Winthrop
Not Named in Database	19 Kent's Ln	Hingham
Hobart, David House	243-245 North St	Hingham
Walsh, Richard J. House	48 Deep Run	Cohasset
Not Named in Database	694 Country Way	Scituate
Keogh, James A. House	353 South Main St	Cohasset
Phillips, Wendell Statue	Boston Public Garden	Boston
Charlestown Navy Yard - Bldg 28 - Tinnerns Shop	Navy Yard	Boston
Not Named in Database	14 Summer St	Kingston
First Parish Church	842 Tremont St	Duxbury
Wadsworth, Henry II Carriage Barn	265 Washington St	Duxbury
Not Named in Database	580 Country Way	Scituate
Freeman, J. Melberne - Cushing, Clara House	164 Elm St	Duxbury
Weston, S. - Simmons, Peleg House	344 West St	Duxbury
Dickie, R. K. Gulf Gas Station Office	645-647 Chapman St	Canton
Prospect Hill Cemetery - Bucknam Memorial Marker	Auburn Rd	Millis
Meek, Robert D. Double House	164 Mann Lot Rd	Scituate
Sachem Rock Farm Wood Bridges	355 Plymouth St	East Bridgewater
Grey, Abbie House	24 Blue Hill Ave	Milton
Not Named in Database	109 Curve St	Millis
Borst, Donald A. House	45 Old Pasture Rd	Cohasset
Not Named in Database	137 Union St	Randolph
Not Named in Database	26 Dixfield St	Boston
Barth, Sophie A. House	360 East Eighth St	Boston
Payson, Mary Double House	69 Old Harbor St	Boston
Graffam, Peter Tenement Building	52-54 Joy St	Boston
Alden and Viles Tenement Building	79 Myrtle St	Boston
Binney, Mathew G. P. House	33 Mount Vernon St	Boston
Not Named in Database	744 Broad St	Weymouth
Crocker, Ralph House	42 Depot St	Sharon
NY, NH & Hartford Railroad Passenger Station	44 Summer St	Walpole
Pope, Henry Arnold House	79 Brook Hill Rd	Milton
Grant Square	Lavender St	Millis
Garcelon, Alsom - Sears, Frederick Richard Stable	6 Byron St	Boston
Not Named in Database	38 Hancock St	Medford
Cox, Edward J. House	51 Bailey Rd	Watertown
Clark, Eugene L. House	159 High St	Ashland
Walter, Francis Hard Edwin House	63 Glendale Rd	Sharon
Stevenson, John F. - Barrows, Joseph House	75 Center St	Easton
Porter, Robert B. House	3 Day St	Easton
Bay Village Chemical #2 Firehouse	23-25 Church St	Boston
Not Named in Database	29 Vine St	Braintree
Ely, Amelia - George, Hiram House	277 South St	Wrentham
Not Named in Database	841 Washington St	Holliston
Fisher Straw Shop Foreman's House	173 Village St	Medway
Blake, Enoch - Sayles, Caleb House	108 North St	Norfolk
Newton, Charles H. House	164 Middle Rd	Southborough
Baldelli, Eugene House	175 Cordaville Rd	Southborough

HISTORIC SITE NAME	ADDRESS	TOWN NAME
Fay, Robert House	7 Central St	Southborough
Brewer, G. E. House	20 Turnpike Rd	Southborough
Not Named in Database	13 Middle St	Marlborough
Not Named in Database	123 Hildreth St	Marlborough
Kennedy, Edward House	77 West Central St	Natick
Dean Dairy	6 Buckskin Dr	Weston
Kendall, Rev. Thomas House	55 Granite St	Foxborough
Smith, Jane M. House	157 Rumford Ave	Mansfield
Not Named in Database	Community Way	Foxborough
Newell - Nelson, G. E. Barn	37 Plain St	Medfield
Babbit Cemetery	Newcomb St	Norton
Belcher, George House	33 Seaver St	Stoughton
Smith, Sarah House	626 Washington St	Wellesley
Dennett, Louis House	120 Forest St	Wellesley
Not Named in Database	46-48 Adams St	Waltham
Pratt, Asa House	20-22 Green St	Watertown
Tyler, Clifford M. Garage	219 Buckminster Rd	Brookline
Putney House	191 Buckminster Rd	Brookline
Not Named in Database	109 Welland Rd	Brookline
Not Named in Database	111 Harvard St	Brookline
Texaco Gas Station	455 Harvard St	Brookline
Bigelow, Dr. George House	231 Randolph Ave	Milton
Associates Building - Masonic Building	50-64 Adams St	Milton
Not Named in Database	80 Woodlawn St	Boston
Not Named in Database	91-93 Bourne St	Boston
Not Named in Database	56-58 Dudley St	Boston
Not Named in Database	30 Webster St	Boston
Bristol Street Fire Station	60 Bristol St	Boston
Lowell, The	33 Lexington Ave	Cambridge
Not Named in Database	50 Griggs Rd	Brookline
Bennett, Lillian M. House	123 Babcock St	Brookline
Hamden Hall	1246-1260 Massachusetts Ave	Cambridge
Not Named in Database	70 Saint Botolph St	Boston
Mosely, T. - Holbrook, S. Pinckney House	56 Crescent St	Boston
Round, Julius S. Row House	754 East Fourth St	Boston
Syrian Mission Church Rectory	78 Tyler St	Boston
Barstow, John House	214 Beacon St	Boston
Perkins, Tom House	116 Beacon St	Boston
Collins, James Row House	52 P St	Boston
Smith Block - Minot Hall	1723-1733 Washington St	Boston
Not Named in Database	8 Sheafe St	Boston
Not Named in Database	179 Trenton St	Boston
Everett Station Garage	145 Broadway	Everett
Collins, James Apartment Block	828-834 East Fifth St	Boston
Wentworth House	60 Pleasant St	Medford
French, David House	421 Plymouth St	East Bridgewater
Howe, Avery S. House	40 Pleasant St	Weymouth
Gould - Thomas House	457 High St	Hanson

HISTORIC SITE NAME	ADDRESS	TOWN NAME
Hayward, Capt. Martin House	45 Ring Rd	Plympton
Not Named in Database	956 Broadway	Hanover
Turner, Isaiah Alden House	126 Washington St	Pembroke
Haggerty, Charles House	21 California Ave	Quincy
Spear, Mattie M. House	135-139 Glendale Rd	Quincy
Not Named in Database	50 Presidents Ave	Quincy
Durgin, Alonzo G. House	29 Woodward Ave	Quincy
Sayward, William H. House	490 Columbia Rd	Boston
Not Named in Database	15 Fisk Ave	Weymouth
Not Named in Database	20-22 Water St	Weymouth
Gustowski, Pictor Two-Family House	38 Mariposa St	Boston
Not Named in Database	119-127 Eutaw St	Boston
Johnson, Sarah - Maloney, Margaret House	355 Winthrop St	Winthrop
Not Named in Database	36 Thaxter St	Hingham
Saint Paul's Church	147 North St	Hingham
Antoine, F. F. House	31 Ash St	Cohasset
Not Named in Database	731 Country Way	Scituate
Hanlon, William Building	103 Ripley Rd	Cohasset
Mill River Boatyard Winch House	82 Border St	Cohasset
Boston Massacre Monument	Boston Common	Boston
Chase, Richard D. House	39-41 Bigelow St	Quincy
Circulation System: Roads & Paths - Wellesley Coll	Wellesley College	Wellesley
Keith, Henry Kingman House	95 Summer St	Kingston
Hatch, Joseph House	687 Union St	Marshfield
Mann, Reuben House	122 Tilden Rd	Scituate
Tower, Frank S. - Durham, Walter Garage	110 Bonad Rd	Brookline
Guiggio, John P. House	46 Jerusalem Rd	Cohasset
Saint Mary Roman Catholic Church Rectory Garage	26 Broad St	Marlborough
Scituate 20th District Schoolhouse	9 Captain Pierce Rd	Scituate
Not Named in Database	36 Columbine Rd	Milton
Not Named in Database	37 Pembroke Rd	Weston
Drake, E. House	110 Washington St	Norwell
Faber, Ann W. House	21 Jones St	Hingham
Not Named in Database	156 Savin Hill Ave	Boston
Boyden, Ashel House	10 Myrtle St	Boston
Waters, Jonathan S. House	116R Beacon St	Chelsea
South Shore Railroad Stone Retaining Wall	North St	Weymouth
Mooney, John House	53 Malden St	Malden
Not Named in Database	132 Boston Ave	Medford
Hansis, Charles House	121 Garfield St	Watertown
Llewellyn, Edward J. Building	216 Somerville Ave	Somerville
Plymouth Cordage Company Double Worker Housing	410-412 Court St	Plymouth
Not Named in Database	46 Shaw Rd	Brookline
Kraft, Charles C. House	140 Laurel Rd	Brookline
Selib, Morris L. House	54 Woodcliff Rd	Brookline
Not Named in Database	79 Woodcliff Rd	Brookline
Rose, Charles House	670 C J Cushing Hwy	Cohasset
Salvador, Frank E. House	47 Elm Ct	Cohasset

HISTORIC SITE NAME	ADDRESS	TOWN NAME
Wellington, Dr. Timothy - Bonney, George House	268 Broadway	Arlington
Partridge, Harding House	85 High St	Newton
Howe, L. F. House	145 Jewett St	Newton
Welch, Patrick House	27 School St	Newton
Rogers, William H. House	4 Hovey St	Newton
Irvin, James A. House	52 Boyd St	Newton
Fletcher, Mary House	233 California St	Newton
Fahey, Martin House	58-60 Allison St	Newton
Not Named in Database	148-150 Chapel St	Newton
Campbell, George M. House	44 Green St	Newton
Tenney, Miles House	2 Middle St	Newton
Not Named in Database	10 Quirk Ct	Newton
Not Named in Database	47 Clinton St	Newton
Stacy, Philemon House	882 Watertown St	Newton
Davis, Warren House	57-61 Henshaw St	Newton
Norton, Lewis M. House	41 Hancock St	Newton
Strong, Elnathan House	337 Central St	Newton
Ross, Henry F. House	40 Washington Pk	Newton
Clark, Theodore M. House	15 Mount Vernon Terr	Newton
Frothingham, Priscilla House	480 Walnut St	Newton
Winslow, Helen A. House	34 Beacon St	Newton
Not Named in Database	30 Hyde Ave	Newton
Not Named in Database	256 Park St	Newton
Farguhar, Samuel House	28 Sargent St	Newton
Not Named in Database	63 Herrick Rd	Newton
Not Named in Database	11 North St	Newton
Corcoran, Michael House	1298 Commonwealth Ave	Newton
Walnut Street Garage	1151 Walnut St	Newton
Not Named in Database	1357-1369 Washington St	Newton
Not Named in Database	311-315 Auburn St	Newton
Not Named in Database	36 Sunhill Ln	Newton
Not Named in Database	63 Nehoiden Ave	Newton
Hunt, John House	91 High St	Newton
Not Named in Database	17 Goddard St	Newton
Not Named in Database	401 Watertown St	Newton
Not Named in Database	177 Nevada St	Newton
Mead, Lawrence J. Jr. - Evans, John R. House	67 Hancock St	Newton
Not Named in Database	42 Morrill St	Newton
Not Named in Database	14 Wiltshire Rd	Newton
Not Named in Database	73 Sheffield Rd	Newton
Rambach, Hyman House	96 Beacon St	Newton
Not Named in Database	96 Suffolk Rd	Newton
Stearns, Karl T. House	73 Hawthorne Ave	Newton
Snow, Henry - Cobb, William B. House	197 Grove St	Newton
Allen, J. Walter House	15 Foster St	Newton
Not Named in Database	45 Park Dr	Newton
Not Named in Database	24 Bencliffe Cir	Newton
Not Named in Database	139 Andrew St	Newton

HISTORIC SITE NAME	ADDRESS	TOWN NAME
Lane, Frederick House	102 Lenox St	Newton
Brewer, Col. David - Fenton, James Retaining Wall	657 Salem End Rd	Framingham
Not Named in Database	62 Day St	Newton
Not Named in Database	62 Upland Rd	Newton
Not Named in Database	45-45A Dyer Ave	Milton
Not Named in Database	27 Audubon Rd	Milton
Not Named in Database	125 Audubon Rd	Milton
Not Named in Database	30 Meagher Ave	Milton
Not Named in Database	67 Grove St	Milton
Park Road Bridge - Concord Street Bridge	Park Rd	Weston
Winslow Cemetery - Webster Family Lot	Winslow Cemetery Rd	Marshfield
Civic Service House	112 Salem St	Boston
Poorvu, Harris Building	39 Cooper St	Boston
Rosenfield, Leon Laundry	298 Hanover St	Boston
Mount Auburn Cemetery - Auburn Court Garden Crypts	580 Mount Auburn St	Watertown
Mount Auburn Cemetery - Ditmas, Charles A. Jr. Monument	580 Mount Auburn St	Watertown
Dugan, Patrick House	2 Verndale Rd	Milton
Not Named in Database	377 Adams St	Milton
Not Named in Database	11 Webster Rd	Milton
Not Named in Database	39 Governors Rd	Milton
Not Named in Database	116 Garden St	Milton
Not Named in Database	8 Andrews Rd	Milton
Not Named in Database	25 Gilson Rd	Scituate
Bowditch Apartment Company Row House	14 Pompeii St	Boston
Gertman, Samuel M. Company Building	40 Newmarket Sq	Boston
Medford Housing Authority Community Center	101 Riverside Ave	Medford
Williams, Willard Carriage House	68 Magoun Ave	Medford
Gray, Joshua House	43 Franklin St	Medford
Murray, William H. and Mary House	15 Chandler St	Belmont
Not Named in Database	6 Noble Ct	Boston
Not Named in Database	16 Crawford St	Randolph
Not Named in Database	23 Connolly St	Randolph
Not Named in Database	21 Turner Dr	Randolph
Not Named in Database	9 Esmond St	Boston
Worcester Turnpike - One Mile Marker	1430 Tremont St	Boston
Ryan, James House	353 Sherman St	Canton
Not Named in Database	16 Court Ave	Brockton
Not Named in Database	60 Legion Pkwy	Brockton
Glazer Garage	91R Maple St	Boston
Schuyler Apartments, The	25-29 Schuyler St	Boston
Goulston, Edward S. and Blanche House	78 Stedman St	Brookline
Turner, James and Sophie House	338 Somerville Ave	Somerville
Leigh, George T. and Lilla O. House	111 Loring Rd	Weston
South Framingham Salvation Army Chapel	10 Franklin St	Framingham
Washington Park - BYCF Shelburne Community Center	2730 Washington St	Boston
Vega Club	895 Warren Ave	Brockton
Baxendale, Thomas Cottage	14 Oakland Ave	Brockton
Belmont Street Bridge	Belmont St	Brockton

HISTORIC SITE NAME	ADDRESS	TOWN NAME
Marston Building	32 Main St	Brockton
Stowe, Elijah B. House and Store	10 Pearl St	Bellingham
Briscoe - D'Antonio - Celli Fence	38 Frairy St	Medfield
Fairbanks - Maker - Granchelli House	28 Frairy St	Medfield
Collins English Barn	55 Flagg Rd	Southborough
Berry, Jonathan House	11A Cherry St	Southborough
Walker, Peter - Donahue, John House	116 Framingham Rd	Southborough
Stone, Dr. Henry Orne House	120 Pleasant St	Framingham
Sunrise Cottage	8 Sherwin Terr	Framingham
Stowe, Emerson House	97 East Main St	Marlborough
Cleale, Joseph House	147 Western Ave	Sherborn
Medfield State Hospital - Salvage Yard	45 Hospital Rd	Medfield
Partridge, Annie - Stern, Dr. Arthur House	46 West Central St	Natick
Draper, Frank D. House	53 Howard St	Norwood
Borderland State Park - Electric Wire Fence System	Borderland State Pk	Sharon
Easton Center Milestone	Washington St	Easton
Saint Mary's Catholic Cemetery	Washington St	Canton
Stevens, Francis H. House	619 Washington St	Wellesley
Webb, Rev. Edwin House	169 Grove St	Wellesley
Not Named in Database	170 Lake Shore Dr	Westwood
Not Named in Database	43 Sterling Rd	Westwood
Lee, George Cabot House - Autohouse & Greenhouses	303 Grove St	Westwood
Not Named in Database	92 Central St	Waltham
Yerxa Block	113-123 Mount Auburn St	Watertown
Not Named in Database	307-311 Trapelo Rd	Belmont
Not Named in Database	496 Pleasant St	Belmont
Waltham Watch Factory Worker Housing	22-23 Brown St	Waltham
Chandler, Lucy House	3 Alwynton Rd	Brookline
Not Named in Database	43 Northbourne Rd	Boston
Pierce, Dr. Matthew Vassar	414 Canton Ave	Milton
Lawlor, Thomas House	51-53 Walk Hill St	Boston
Not Named in Database	35 Brent St	Boston
Central Square Theatre	36-44 Bennington St	Boston
Mock, Adam House	14 Sheridan St	Boston
Not Named in Database	22 Dawson St	Boston
Not Named in Database	6-8 Marion Rd	Belmont
Not Named in Database	11-13 Skahan Rd	Belmont
Whittemore, Rev. Thomas Double House	271-273 Washington St	Cambridge
Johnston, Frederick Building	1244-1248 Beacon St	Brookline
Oxford, Charles House	19 Bigelow St	Cambridge
Not Named in Database	160 Cambridge St	Cambridge
Wheatland, George House	432 Marlborough St	Boston
Kantor, Abraham Apartment House	1940 Commonwealth Ave	Boston
Parkview Chambers Apartment Building	46 West Newton St	Boston
Not Named in Database	5-7 Thornton St	Boston
Not Named in Database	21 Perrin St	Boston
Not Named in Database	9 Lawrence St	Boston
Robinson, John T. Paper Box Machine Factory	1476 River St	Boston

HISTORIC SITE NAME	ADDRESS	TOWN NAME
Not Named in Database	1 Putnam Pl	Boston
White, Capt. John Chester House	346 Walnut Ave	Boston
Cedar Grove Cemetery Chapel	920 Adams St	Boston
Not Named in Database	20 Marion St	Boston
Cox, George D. Row House	12 Worthington St	Boston
Richards, Henry - Carroll, Annie E. House	70 Linden St	Boston
Michaelangelo Junior High School	70 Charter St	Boston
Not Named in Database	32 Clarkson St	Boston
U. S. Steel Castings Foundry Engine House	Norman St	Everett
Reed, Porter C. House	96 Lake St	Kingston
Curry House	99-101 Thomas Burgin Pkwy	Quincy
Vogel, Adam Monument	20 Sea St	Quincy
Joy, N. T. House	153 Middle St	Weymouth
Not Named in Database	1 Brigham St	Boston
Not Named in Database	389 Meridian St	Boston
Eastern Elastic Gusset Company Loft	11 Webster Ave	Chelsea
Snow, Howard D. House	105 Loring Rd	Winthrop
Not Named in Database	150 Orient Ave	Boston
Jenney Gas Station	3-13 Crest Ave	Winthrop
Pratt, Caleb House	35 Nichols St	Chelsea
Old Orthodox Church	230 Beach St	Revere
Tower Homestead	528 Main St	Hingham
Hutchins, Abbie B. House	22 Pond St	Hingham
Hobart, Samuel House	217 North St	Hingham
Not Named in Database	37 Elm St	Hingham
Cushing, David House	33 Fearing Rd	Hingham
Paragon Park Arcade	211 Nantasket Ave	Hull
Not Named in Database	96 Nantasket Ave	Hull
Beechwood Congregational Church	51 Church St	Cohasset
Potter, Asa Animal Hospital	57 Howe Rd	Cohasset
Wadleigh, Horace W. Studio	544 Jerusalem Rd	Cohasset
Cohasset Central Cemetery - Pratt, Sarah Marker	25 Joy Pl	Cohasset
Connolly, Annie House	615 Hammond St	Brookline
Waterman, Levi House and Shop	9 Wapping Rd	Kingston
Tura's Dry Goods Store	287 Main St	Kingston
Not Named in Database	18 Landing Rd	Kingston
Randall, Lewis B. House	1 Summer St	Duxbury
Hatch, Walter Homestead	385 Union St	Marshfield
Stoddard, Enos M. House	150 Canal St	Marshfield
Chessman, Addison House	210-212 Front St	Weymouth
Richards, Edward House	54 Powell St	Brookline
Not Named in Database	46 Grove St	Scituate
Sachem Rock Farm Granite Posts	355 Plymouth St	East Bridgewater
Vedanta Centre Cottage	130 Beechwood St	Cohasset
Not Named in Database	529 East Fourth St	Boston
Dearborn, Axel House	13-21 Everett St	Boston
Ware House	240 Savin Hill Ave	Boston
Suffolk University Law School - Archer Building	20 Derne St	Boston

HISTORIC SITE NAME	ADDRESS	TOWN NAME
Hubbard, J. W. Globe-Making Shop	38 Cedar Lane Way	Boston
Leverett Pond Baseball Diamond	Pond St	Boston
Littlefield, Helen E. House	92 North Main St	Sharon
Forbes Lithograph Mfg. Company - Building C-1	1 Forbes St	Chelsea
Poirier, Krystyl K. Memorial Roadway	Revere Beach Pkwy	Everett
Spring Brook Cemetery Stone Wall	Spring St	Mansfield
Smith, Frank Hill House - Sunflower Castle	130 Mount Vernon St	Boston
Rogers, Harland Homer House	55 Highland Ave	Sudbury
Not Named in Database	53 Hancock St	Boston
Babcock, George House	273 Hayden Rowe St	Hopkinton
Hall, Anthony House	1 Worsted St	Franklin
Wrentham State Hospital L Ward	Smith Ave	Wrentham
Horne House	29 Farm Rd	Marlborough
Fay, S. House	64 Central St	Southborough
Smith, Capt. Isaac House	69 Turnpike Rd	Southborough
Sawin, Harry House	10 Latisquama Rd	Southborough
White, T. B. House	14 Fay Ct	Marlborough
Arcade, The	131 South St	Marlborough
Hollis Street Fire House and Fire Alarm Building	160 Hollis St	Framingham
Kingman and Hodges Factory	68 Spring St	Mansfield
Harden, David E. House	55 North Main St	Mansfield
Not Named in Database	298 Cocasset St	Foxborough
Walpole Bandstand	Main St	Walpole
Boston School for the Deaf - Desales Building	800 North Main St	Randolph
Caryl Grade School	4 Springdale Ave	Dover
Not Named in Database	21 Cushing Rd	Wellesley
Not Named in Database	243 Glen Rd	Weston
Lee, George Cabot House - Gardenhouse #1	303 Grove St	Westwood
Not Named in Database	6 Parker St	Westwood
Not Named in Database	478 Washington St	Dedham
Barnard, Joel House	8-10 Pearl St	Watertown
Doyle - Magoon, Henry House	29 Hawthorne St	Belmont
Halper Homes Incorporated House	170 Middlesex Rd	Brookline
Davidson, Roscoe L. House	260 Dean Rd	Brookline
Earnshaw, Charles House	44 Penniman Rd	Brookline
Spring, Fannie F. House	474 Chestnut Hill Ave	Brookline
Not Named in Database	26 John A. Andrew St	Boston
Not Named in Database	77 Walnut St	Brookline
Bangs, Edward A. House	168 Aspinwall Ave	Brookline
Not Named in Database	36 Holbrook St	Boston
Moore, J. Albert - Reid, Maria House	3 Westford St	Boston
Not Named in Database	38 Hatherly Rd	Boston
Partridge, Horace House	45 Lanark Rd	Boston
Snider, Benjamin Building	8-12 Kilsyth Rd	Brookline
Not Named in Database	86 Douglas Rd	Belmont
Bath House	Concord Ave	Belmont
Thompson, J. H. House	467 Commonwealth Ave	Boston
Eaton, Jacob House	128 Cherry St	Cambridge

HISTORIC SITE NAME	ADDRESS	TOWN NAME
Thomas, Washington B. Apartment Building	96 Gainsborough St	Boston
Thomas - Pierce Apartment Building	91 Gainsborough St	Boston
Nesson, Israel Building	19 Albemarle St	Boston
Drew, Elizabeth House	47 Commonwealth Ave	Boston
Not Named in Database	109 Warren Ave	Boston
New England Home for Little Wanderers	161 South Huntington Ave	Boston
Langmaid Terrace	359-365 Broadway	Somerville
Cook - Hanley and Casey Brewery Stable	105-117 Ward St	Boston
Not Named in Database	80 Beacon St	Boston
Not Named in Database	52 White St	Boston
Not Named in Database	9 Bond St	Boston
Glynn Building	362-364 Washington St	Boston
Castle Square Signal Tower	Washington St	Boston
Damon, James - Brown, Amos House	11 Cross St	Boston
Wentworth - Simpson - Pratt House	Library Pl	Bridgewater
Turner, Joseph S. Barn	144 Webster St	Rockland
Holmes, Jonathan House	93 Lake St	Kingston
Hitchcock Chair Company Store	711 Main St	Norwell
Not Named in Database	12-14 Keith St	Weymouth
Not Named in Database	909 Broad St	Weymouth
Not Named in Database	35 Clinton Rd	Weymouth
Not Named in Database	124 Green St	Weymouth
Not Named in Database	287-297 Meridian St	Boston
Not Named in Database	58-60 Eutaw St	Boston
Not Named in Database	68 Harbor View Rd	Winthrop
Connelly, Michael J. House	39 Coral Ave	Winthrop
Not Named in Database	75 Hersey St	Hingham
Not Named in Database	48 Elm St	Hingham
Leavitt, Israel House	45 North St	Hingham
Old Colony Railroad - Weir River Bridge	Weir River	Hingham
Not Named in Database	18 Sunset Ave	Hull
Not Named in Database	25 Q St	Hull
Field, Frank A. House	290 North Main St	Cohasset
Keating, John T. House	123 Pleasant St	Cohasset
Morris, Elizabeth House	8 Norfolk Ln	Cohasset
Not Named in Database	117A Beechwood St	Cohasset
Cohasset House	56 Spring St	Cohasset
Harvard University - 1890 Gate	Harvard Yard	Cambridge
Magoun Cemetery	80 Union St	Marshfield
Thomas - Webster Estate Lawn	238 Webster St	Marshfield
Smith, Harold Garage	29 Crowninshield Rd	Brookline
Star of the Sea Roman Catholic Chapel	105 Bellevue Rd	Quincy
Not Named in Database	25 Marilyn Rd	Milton
Not Named in Database	83 Dean Rd	Weston
Not Named in Database	43 Brook St	Scituate
Our Lady Of Mercy Roman Catholic Church Convent	407 Belmont St	Belmont
Not Named in Database	344 East Eighth St	Boston
Mason, William Powell - Learned, Sarah E. House	129 Charles St	Boston

HISTORIC SITE NAME	ADDRESS	TOWN NAME
Thacher, Martha House	109 Charles St	Boston
Boston University - Stone Science Building	675 Commonwealth Ave	Boston
Boston Arena - Boston University Gymnasium	238-262 Saint Botolph St	Boston
Blessed Sacrament Roman Catholic Church Convent	203 Erie St	Cambridge
Mesheau, Charles F. House	121 High St	Norwell
Mystic Valley Parkway - Armory Bridge	Mystic Valley Pkwy	Medford
Aulick, Donald M. House	44 Reservoir Rd	Cohasset
Not Named in Database	26-28 Hicks Ave	Medford
Colburn, David - Bullard, John House	87 Fountain St	Ashland
Ellis, Elmer House	116-118 Charles River Rd	Watertown
Simmons, William S. House	170 Saint George St	Duxbury
Crocker, B. L. House	90 Walnut St	Natick
Walnut Hill School Pool	12 Highland St	Natick
Not Named in Database	25 Ridgeway Ln	Boston
Not Named in Database	52 South Russell St	Boston
Campbell, Cyrus H. House	34 Washburn St	Watertown
Kearney, James F. House	52 Brewster Rd	Cohasset
Not Named in Database	1-3 Forest Ave	Plymouth
Vinton, Capt. John House	305 West St	Braintree
Taft Woolen Company Worker Housing	30 Pearl St	Bellingham
Paine Farm	123 Forest Rd	Millis
Plimpton - Bartlett - Hamant House	3 Causeway St	Medfield
Brigham, Capt. Samuel II Garrison House	303 Brigham St	Marlborough
Mayflower Cottage	9 Sherwin Terr	Framingham
Butler, Jeremiah House	5 Butler St	Sherborn
Medfield State Hospital - Ward D-4	45 Hospital Rd	Medfield
Davis, Charles A. House	59 West Central St	Natick
Not Named in Database	163 South St	Foxborough
Williams, Edward B. House	7 Baker St	Foxborough
Howard House and Tavern	220 Turnpike St	Easton
Revere, Joseph Warren House	91 Neponset St	Canton
Not Named in Database	15 Pleasant St	Wellesley
Lowe, William - Voggt, Frederick House	136 Worcester St	Wellesley
Perkins, William H. House	14 Chester St	Watertown
Fisher Hill Company House	218 Middlesex Rd	Brookline
Not Named in Database	59 Orchard Hill Rd	Boston
Soule, Charles C. House	45 Warren St	Brookline
Rothery, John J. E. House	54 Clark Rd	Brookline
Russell, Daniel W. House	62-64 Cypress St	Brookline
Lincoln, Paul Jr. House	32 Burroughs St	Boston
Not Named in Database	117-125 Brighton Ave	Boston
Foster, Charles F. House	105 Mount Pleasant Ave	Boston
Not Named in Database	51 Forest St	Boston
Not Named in Database	50 Virginia St	Boston
Davidson, H. E. House	104 Coolidge Hill Rd	Watertown
Not Named in Database	81 Farnham St	Belmont
DeLeo, Anna M. House	130 Essex St	Brookline
Dana Building	692-698 Massachusetts Ave	Cambridge

HISTORIC SITE NAME	ADDRESS	TOWN NAME
Not Named in Database	14 Scott St	Cambridge
Arthur, The	102-114 Bristol Rd	Somerville
Bean, Ivory Building	4 Durham St	Boston
Caton, Asa House	321 Commonwealth Ave	Boston
Boyd, Samuel House	41 West Newton St	Boston
Curtis, Nelson House	363 South Huntington Ave	Boston
Blake and Knowles Machine Shop #2	195 Binney St	Cambridge
Marbury, Ira House	1675 Dorchester Ave	Boston
Quincy, Josiah Jr. Row House	22-30 Oxford St	Boston
Not Named in Database	120 Beacon St	Boston
Mattapan High Speed Trolley Yard Building	River St	Boston
Museum of Science and Hayden Planetarium	Charles River Dam	Boston
Amory, Thomas Jr. House	9-10 Park St	Boston
Willis, Henry Building	169-177 Purchase St	Boston
Williams, Sheldon Double House	89-91 Pearl St	Boston
Central Wharf No. 10	176-178 Milk St	Boston
Goodnow Building	102 Fulton St	Boston
Page, Benjamin House	92 Pearl St	Boston
Central Fire Station	384 Broadway	Everett
Keith, Summer Houser	206 Main St	Bridgewater
Soule, Mary Belcher House	80 Union St	Rockland
Sherman, Capt. Zaccheus House	203 Main St	Plympton
Not Named in Database	72 Grove St	Plympton
Smith, William House	10 Brackett St	Milton
Cottage Farm	678 First Parish Rd	Scituate
Not Named in Database	50 Prospect St	Quincy
Woodward, Elliot W. Row House	590 East Sixth St	Boston
Tercentary Monument	Washington St	Quincy
Shaw, P. S. House	79 Pearl St	Chelsea
Not Named in Database	9 Shurtleff St	Chelsea
Not Named in Database	137 Saratoga St	Boston
Not Named in Database	149 South St	Hingham
Hall, Robert J. House	225 Pond St	Cohasset
Not Named in Database	19 Henry T. Bailey Rd	Scituate
Cohasset Central Cemetery - Granite Post and Fence	25 Joy Pl	Cohasset
Cohasset Central Cemetery - Tower Columbarium	25 Joy Pl	Cohasset
Ashdod Chapel Dining Hall - Bethel - Parish House	420 Keene St	Duxbury
Coomer, William House	1327 Tremont St	Duxbury
Chandler, Henry C. Stable	42 Franklin St	Duxbury
Not Named in Database	79 Captain Pierce Rd	Scituate
Not Named in Database	10 Orchard Rd	Scituate
Dizek, Barnard Garage	21 Colbourne Cresc	Brookline
Ostrowsky, Hyman House	98 Sumner St	Milton
Not Named in Database	7 Belvoir Rd	Milton
O'Toole, Austin F. House	13 Haystack Ln	Cohasset
Not Named in Database	44 Chestnut St	Dedham
Flaherty House	32 Stockbridge Rd	Scituate
Not Named in Database	208 Union St	Randolph

HISTORIC SITE NAME	ADDRESS	TOWN NAME
Our Lady Of Mercy Catholic Church Convent Garage	407 Belmont St	Belmont
Ketchum, Helen L. House	28 Atlantic Ave	Cohasset
Soldiers' Home Headquarters	91 Crest Ave	Chelsea
Not Named in Database	193 Webster Ave	Chelsea
Delano, Frederic B. House	1123 Main St	Norwell
Rumney Marsh Burying Ground - Oliver, Joanna Stone	Butler St	Revere
Bezanson, John G. House	23 Henderson St	Somerville
Litchfield, A. House	262 North St	Weymouth
Burrill, Charles House	2 Burrill Terr	Winthrop
Holmes, Stephen W. House	49 Walnut St	Natick
Hotel Lincolnshire	20-26 Charles St	Boston
Not Named in Database	50 Garden St	Boston
Fuller Brook Park - Caroline Brook Headwall	Caroline Ave	Wellesley
Packard, Peres - Randall, Foster L. House	94 Center St	Plympton
Spillane, Maurice House	27 North Main St	Easton
Winn, Herbert L. House	26 Ledge Way	Cohasset
Not Named in Database	36 Holiday St	Boston
Not Named in Database	648 Harvard St	Boston
Plymouth Cordage Company Worker Housing	4 Ropewalk Ct	Plymouth
Ye Old Village Garrison Professional Office Bldg	817 Washington St	Braintree
Amvets Memorial Highway Bridge	Amvets Memorial Hwy	Bridgewater
Campbell House	316 Village St	Medway
Partridge, John House	315 Exchange St	Millis
Meany, David House	19 Green St	Medfield
Frail, Elisha House	3 Summer St	Hopkinton
Winship, Elijah House	34 Church St	Hopkinton
Not Named in Database	8 Winter St	Southborough
Lakeview Methodist Camp Superintendent's House	265 Mount Wayte Ave	Framingham
Goldberg House	155 Maynard Rd	Framingham
Maynard, J. G. House	20 Crescent St	Marlborough
O'Connell Rental House	94 Howe St	Marlborough
Leland, William Tool Shed	46 Pleasant St	Sherborn
Lundin, Olaf House	49 South Main St	Sherborn
Medfield State Hospital - Main Barn Foundation	45 Hospital Rd	Medfield
First Parish Church	225 Boston Post Rd	Wayland
Paine School	Spring St	Foxborough
Wilber, Charles R. School	75-85 South Main St	Sharon
Wight, Joseph F. House	144 Glen Rd	Wellesley
Not Named in Database	71 Dean St	Westwood
Williams, J. D. House	13 Church St	Dedham
Day's Bridge	Chestnut St	Needham
Thomson, George House	1031 Metropolitan Ave	Milton
Goss House	21 Riverside Sq	Boston
Howe, John Barn	395 Warren St	Brookline
Vose, Ambrose House	163 Kent St	Brookline
Not Named in Database	9-11 Hawthorne Rd	Milton
Swift, Elizabeth R. House	152 Adams St	Milton
Not Named in Database	348 Adams St	Milton

HISTORIC SITE NAME	ADDRESS	TOWN NAME
Not Named in Database	50 Linwood St	Boston
Not Named in Database	5 Marcella St	Boston
Not Named in Database	6 Ellis St	Boston
Not Named in Database	34 Forest St	Boston
Clark, William R. Town House	43 Coleman St	Boston
Rogers, E. Little House	36 Cummings Rd	Boston
Mahan, Thomas Building	1197-1199 Beacon St	Brookline
Frobisher, T. F. House	309 Summit Ave	Boston
Woodbury, Horace S. House	12 Naples Rd	Brookline
Proctor, John Garage	210 Babcock St	Brookline
Not Named in Database	172 West Brookline St	Boston
Not Named in Database	191 West Brookline St	Boston
Not Named in Database	132 Saint Botolph St	Boston
Farnsworth, I. House	39 Commonwealth Ave	Boston
Wheatland, George House	51 Gloucester St	Boston
Not Named in Database	36-40 Houghton St	Somerville
First Street Bridge over Broad Canal	First St	Cambridge
Not Named in Database	13 Hanson St	Boston
Bacon, William H. House	33 Cordis St	Boston
Munroe, Charles W. House	84-86 Church St	Boston
Conley, Charles C. - Safford, Daniel House	377 West Fourth St	Boston
O'Hearn's Warehouse #2	1444 Dorchester Ave	Boston
Baker, S. R. House	587 Beacon St	Boston
Carter, Daniel House	19 Putnam St	Boston
Not Named in Database	15 Myrtle St	Boston
Not Named in Database	37 Williams St	Boston
Boston Athenaeum	10 1/2 Beacon St	Boston
Not Named in Database	31 Concord Sq	Boston
Sewall, Benjamin Row House	3 Sewall St	Boston
Arlington House - Eastern Hotel - Hotel Haymarket	125-129 Causeway St	Boston
Taylor, Dolphin D. House	60 Baldwin St	Boston
Lebowich, Max Building	139-141 Salem St	Boston
Not Named in Database	247 Bunker Hill St	Boston
Boston Naval Hospital - Quarters A	50 Commandants Way	Chelsea
Hanscombe, Simon House	12 Pleasant St	Medford
Hathaway, William R. House	538 West Union St	East Bridgewater
Boutiette House	249 Spring St	Hanson
Chamberlin, Herbert Barrett and Julia M. Dills House	86 Oakland Ave	Hanover
Not Named in Database	390 Adams St	Quincy
Yard Office Building Number 3	97 East Howard St	Quincy
Boston Army Supply Base - Building 23	Dry Dock Ave	Boston
Not Named in Database	131 Shurtleff St	Chelsea
Feely, Margaret House	171 Cottage Park Rd	Winthrop
Jacob, Joseph Jr. House	694 Main St	Hingham
Jordan, C. L. House	278 Forest Ave	Cohasset
Cumner, H. W. Stable	351 Forest Ave	Cohasset
Sherbrooke, O. Herbert House	44 Little Harbor Rd	Cohasset
Pitman, George R. House	391 Atlantic Ave	Cohasset

HISTORIC SITE NAME	ADDRESS	TOWN NAME
Brazil, Manuel House	9 Atlantic Ave	Cohasset
U. S. Lighthouse Shore Station Boathouse	40 Parker Ave	Cohasset
Boston Light Station Keeper's House	Little Brewster Isl	Boston
Charlestown Navy Yard - Railroad Tracks	Navy Yard	Boston
Washburn, Charles House	4 Winter St	Kingston
Not Named in Database	33 Surplus St	Duxbury
Hall, T. House	149 Old Main St	Marshfield
Fairview Inn	133 Ocean St	Marshfield
Schlesinger, Barthold - Southwood Carriage Barn	278 Warren St	Brookline
Stackpole, Rev. Markham House	242 Highland St	Milton
Not Named in Database	30 Longwood Rd	Milton
Not Named in Database	91 Brook Rd	Milton
Not Named in Database	244 Ridgeway Rd	Weston
Foley, Jim Dairy Barn	22 Park St	Norfolk
Pinehurst Cemetery	Common Ave	Norwell
Alden, Silas House	333 West St	Randolph
Not Named in Database	191 Warren St	Randolph
Not Named in Database	275 Old Main St	Marshfield
Carminea Apartments	24 Buswell St	Boston
Forest Hills Cemetery - Dog Statue	95 Forest Hills Ave	Boston
Forest Hills Cemetery - Angel Of Peace	95 Forest Hills Ave	Boston
Hosmer, Richard House	66 North Main St	Sharon
Barry, William C. House	103 West St	Randolph
Spear, Isaac House	66 Allen St	Randolph
Not Named in Database	28 Plimpton St	Walpole
Evergreen Cemetery - Flagpole	2060 Commonwealth Ave	Boston
Not Named in Database	31-33 Wheatland St	Somerville
Adams, G. House	24 Pearl St	Weymouth
Shaw, J. House	25 Sea St	Weymouth
Willis, J. House	10 Mechanic St	Easton
Greenleaf, Eleaser S. House	20 Maple Ave	Sharon
Sherman, W. U. Apartments	4-6 Lyndhurst St	Boston
Sherman, W. U. Apartments	12-14 Lyndhurst St	Boston
Not Named in Database	107 Myrtle St	Boston
Not Named in Database	56 West Cedar St	Boston
Not Named in Database	295 Lamartine St	Boston
Not Named in Database	345 Court St	Plymouth
Plymouth Cordage Company Storehouse #11	Court St	Plymouth
Fletcher, Frederick Chauffer's House	16-36 Philbrick Rd	Brookline
Bluestein, Barnet H. House	8 Arlington Rd	Brookline
Macomber, Lowell P. House	375 Heath St	Brookline
Hancock Village Duplex	114-130 Independence Dr	Brookline
Hancock Village Duplex	172-178 Thornton Rd	Brookline
Mallory, Dr. George K. House	88 Laurel Rd	Brookline
Mayo House	244 Pleasant St	Arlington
Not Named in Database	23-25 Wellington St	Arlington
Potter, Lucy House	74 Walnut Pk	Newton
Not Named in Database	7 Bacon St	Newton

HISTORIC SITE NAME	ADDRESS	TOWN NAME
Not Named in Database	201 Newtonville Ave	Newton
Not Named in Database	16 Chandler St	Newton
Not Named in Database	91-93 Dalby St	Newton
Galway, Susan House	204 California St	Newton
Drohan, Patrick House	65 West St	Newton
Hawley, William House	283 Highland Ave	Newton
Ward, George W. - Renton, Dr. John House	50-52 Rowe St	Newton
Kalloch, Fred House	257 Auburndale Ave	Newton
Not Named in Database	17 Winona St	Newton
Jennings, John - Foss, James F. R. House	324 Central St	Newton
Not Named in Database	84 Walker St	Newton
Hopkins, Edward Earl House	355 Newtonville Ave	Newton
Merrill, J. Warren House	321 Hammond St	Newton
Richardson, Timothy Jr. House	577 Grove St	Newton
Mayer, Leo House	30 The Ledges Rd	Newton
Leeson Estate Carriage House	74 Warren St	Newton
Hyde, William H. House	22 Hyde St	Newton
Smith, Joseph R. House	54 Hyde St	Newton
Ross, Henry F. House	78 Hull St	Newton
Palmer, Benjamin Sanborn and Marion Crocker House	288 Chestnut St	Newton
Not Named in Database	917 Commonwealth Ave	Newton
Not Named in Database	304-306 Walnut St	Newton
Not Named in Database	66 College Rd	Newton
Page, Harrison P. House	110 Jewett St	Newton
Not Named in Database	8 Nancy Rd	Newton
Countryside School	191 Dedham St	Newton
Medlicott, William A. House	29 Lasell St	Newton
Not Named in Database	8 Kerr Path	Newton
Not Named in Database	686 Saw Mill Brook Pkwy	Newton
Not Named in Database	16 Shumaker Path	Newton
Not Named in Database	57 Spiers Rd	Newton
Troffiter, Edward T. House	50-52 Washington Pk	Newton
Not Named in Database	899 Washington St	Newton
Not Named in Database	510 Lowell Ave	Newton
Zervas, Frank School	30 Beethoven Ave	Newton
Partridge, Rev. Joseph L. Barn	30 Hancock St	Newton
Rogers, Herbert House	72-74 Page Rd	Newton
Not Named in Database	15 Bontempo Rd	Newton
Not Named in Database	16 Considine Rd	Newton
Not Named in Database	104 Osborne Path	Newton
Not Named in Database	18 Timson Path	Newton
Not Named in Database	34 Van Wart Path	Newton
Not Named in Database	192 Wiswall Rd	Newton
Not Named in Database	51 Bencliffe Cir	Newton
Not Named in Database	56-66 West St	Newton
Witherell, Hiram B. - White, Charles House	432 Waltham St	Newton
Not Named in Database	420 Waltham St	Newton
White, George - Hodge, Henry House	79 Webster Pk	Newton

HISTORIC SITE NAME	ADDRESS	TOWN NAME
Small, Chester C. House	85 Floral St	Newton
Not Named in Database	28-30 Elm Hill Pk	Boston
Not Named in Database	74 Houston Ave	Milton
Not Named in Database	8 Warren Ave	Milton
Not Named in Database	60-62 Warren Ave	Milton
Not Named in Database	136 Audubon Rd	Milton
Not Named in Database	1 Chilton Pk	Milton
Not Named in Database	796 Walnut St	Newton
Eagle, The	140 Commonwealth Ave	Newton
Not Named in Database	412 Hanover St	Boston
Not Named in Database	155 Salem St	Boston
Not Named in Database	43 Sheafe St	Boston
Carver Cotton Gin Company Garage	15 Whitman St	East Bridgewater
Mount Auburn Cemetery - Scots' Charitable Society Cast Iron Fence and Gates	580 Mount Auburn St	Watertown
Mount Auburn Cemetery - Asa Gray Garden	580 Mount Auburn St	Watertown
Mount Auburn Cemetery - Malamud, Bernard Lawn Marker	580 Mount Auburn St	Watertown
West Medford Fire Station	26 Harvard Ave	Medford
Not Named in Database	9 Prescott St	Medford
Not Named in Database	17 Prescott St	Medford
Not Named in Database	30 Chiswick Rd	Boston
Not Named in Database	12 Huntington Rd	Milton
Not Named in Database	82 Huntington Rd	Milton
Not Named in Database	60 Garden St	Milton
Winslow Cemetery - Hubbard, Chester Dimock Gravestone	Winslow Cemetery Rd	Marshfield
Tetlow Hall	11 Tetlow St	Boston
Wheelock College - Wheelock, Lucy Memorial Auditorium	Pilgrim Rd	Boston
Atkins, William H. - Enright, Charles W. House	34 Capen St	Medford
Not Named in Database	51 Cotting St	Medford
Claessens, Oscar and Germaine House	82-84 Lawrence St	Medford
Medford First Methodist Community Church	55 Otis St	Medford
Not Named in Database	80-92 Spring St	Medford
Not Named in Database	14 Hadley Pl	Medford
Richard, H. A. House	15 Hadley Pl	Medford
Burrage, Paul and Eve House	23 Derby Ln	Weston
Cloyes, Harry G. and Alice House	10 Irving Rd	Weston
Breksson, J. House	9 Noble Ct	Boston
Not Named in Database	166 Webster St	Boston
Holbrook, Dudley Row House	237 Webster St	Boston
Not Named in Database	11 Crawford St	Randolph
Milliken, Ralph W. E. and Minnie A. House	703 Central St	Framingham
New England Worsted Company Duplex - Tower House	34-36 Chestnut St	Framingham
W. B. Brown Plumbing and Heating Company Building	16 Hawkins St	Somerville
Nawn, Hugh Contracting Company Building - White, George Robert Health Fund Unit	82 Savin St	Boston
Washington Park - Basketball Courts	2700 Washington St	Boston
Montello Street Bridge	Montello St	Brockton
Revere, George B. - Cary, J. House	572 North Cary St	Brockton

HISTORIC SITE NAME	ADDRESS	TOWN NAME
Not Named in Database	23 North Warren Ave	Brockton
Beals, George C. House	355 Tremont St	Braintree
Not Named in Database	36 Bowditch St	Braintree
Not Named in Database	76 Commercial St	Braintree
Robbins, Sumner General and Dry Goods Store	153 Main St	Medway
Wrentham State School Main Garage	Bennett Ave	Wrentham
Wight - Hinckley, George W. House	78 Harding St	Medfield
Moore, John B. House	74 Hayden Rowe St	Hopkinton
Not Named in Database	200 Edmands Rd	Framingham
Andrews - Boggs House	43-45 Mount Pleasant St	Marlborough
Not Named in Database	61 Water St	Marlborough
Dennison Manufacturing Company Building One	300 Howard St	Framingham
Saxonville Mills Company Duplex - South Double House	23-25 Danforth St	Framingham
Bacon, Joseph House	35 Farm Rd	Sherborn
Richardson, Moses A. House	26 Baker St	Foxborough
Roe, Daniel House	34-36 Baker St	Foxborough
Cressy Memorial Chapel - Pond Home for the Aged	1 Old Pond St	Norfolk
Dunn, Henry J. - Wight, Francis S. Double House	72-74 South St	Medfield
Bird and Son Factory Transformer Building	East St	Walpole
Williams, Lt. John Cemetery	282 Prospect St	Easton
Ames Shovel and Tool Company Tenement #52	10 Oliver St	Easton
Tucker, E. House	394 Neponset St	Canton
Not Named in Database	32 Dean St	Westwood
Not Named in Database	Moraine St	Belmont
Not Named in Database	18-20 Holden Rd	Belmont
Crehore, Charles House	1053 Brush Hill Rd	Milton
Neponset River Bridge (Milepost #7.07)	Neponset River	Milton
Ridell, Samuel S. House	6 Roanoke Ave	Boston
Clarkson, Henry T. House	47 Cotswold Rd	Brookline
Goode - Frost House	106 Sumner Rd	Brookline
Forbes, Alexander Caretaker Cottage	572 Harland St	Milton
Robinson, Fred House	297 Wachusett St	Boston
Small, Abel C. - Wallace, William H. Row House	51 Delle Ave	Boston
Higgins, David House	38 Highland St	Boston
Not Named in Database	102-102A Moreland St	Boston
Jeffrey, George B. House	13-15 Bentham Rd	Boston
Clark, William R. Town House	57 Coleman St	Boston
Not Named in Database	503-505 School St	Belmont
Long, George House	80 Washington St	Belmont
Not Named in Database	84 Farnham St	Belmont
Thomas, James House	78 Crowninshield Rd	Brookline
Central Square Park	22 Western Ave	Cambridge
Abbot, Edwin House	1 Follen St	Cambridge
Manter Hall	1325 Massachusetts Ave	Cambridge
Not Named in Database	1208-1210 Massachusetts Ave	Cambridge
Not Named in Database	10 Follen St	Cambridge
Sert, Jose Luis House	64 Francis Ave	Cambridge
Whitney, Henry M. Row House	51 Saint Stephen St	Boston

HISTORIC SITE NAME	ADDRESS	TOWN NAME
Bean, Ivory Building	8 Durham St	Boston
Highlands Methodist Episcopal Church	160 Warren St	Boston
Blakemore, William B. Apartment House	26 South Huntington Ave	Boston
Not Named in Database	132-146 Broadway	Somerville
Clark, Cornelius - Kneeland, W. W. House	85 Thorndike St	Cambridge
Not Named in Database	583-585 Massachusetts Ave	Boston
Not Named in Database	10 Utica St	Boston
Silsbee, Nathan House	235 Beacon St	Boston
Not Named in Database	54-58 Marion St	Boston
Not Named in Database	65 Park St	Boston
Haymarket Main Line Subway Station	New Sudbury St	Boston
Chase, Samuel York Carpentry Shop	161-163 Border St	Boston
Merrill, Silas House	272 Newbury St	Boston
Broad Street Association Project Building	67-73 Broad St	Boston
Industrial School for Girls	252 Centre St	Boston
Not Named in Database	38-44 North St	Boston
Cabot, C. B. House	21 Greenough Ave	Boston
Maritime Society of Our Lady of Help Sciacca	9 Lewis St	Boston
Weston and Mason House	368 Main St	Boston
Bragdon, William House	2 Wallace Ct	Boston
Paine, Benjamin House	180 Union St	Holbrook
Not Named in Database	863 Webster St	Hanover
Hancock Tire Company Building	117 Franklin St	Quincy
Ciano, Joseph House	149 President's Ln	Quincy
Not Named in Database	17 Edgemere Rd	Quincy
Kimball, Frank H. Row House	610 East Seventh St	Boston
Hunt, Edmund S. Fireworks Company Building	180 King Ave	Weymouth
Adams, Abigail Birthplace	180 Norton St	Weymouth
Not Named in Database	28 Fisk Ave	Weymouth
Not Named in Database	12 Myrtle St	Weymouth
City Hospital Homeless Men Dormitory	Long Island Rd	Boston
Boston Army Supply Base - Building 21	24-26 Dry Dock Ave	Boston
East Boston Police Station and Court House	25-33 Meridian St	Boston
Hobart, George A. House	384 Main St	Hingham
Not Named in Database	3 Forget-me-not Ln	Hingham
Gates, Lawrence S. House	17 Red Gate Ln	Cohasset
Sawyer, Mildred House	100 Black Rock Rd	Cohasset
Border Street Bridge - Gulf Mill Bridge	Border St	Cohasset
Charlestown Navy Yard - Building 196 - Test Plant	Navy Yard	Boston
Pierce New England Barn	304 Standish St	Duxbury
Sheldon, William House	464 Washington St	Duxbury
Not Named in Database	66 Dreamwold Rd	Scituate
Tucker, Samuel - Waterman, Nixon House	316 York St	Canton
Vine Lake Cemetery - Clark, Benjamin Marker	Main St	Medfield
Langwater Farm House - Hay and Dairy Barn	250 Main St	Easton
Not Named in Database	46 Bridge St	Marlborough
Matthews, Irwin D. House	33 Stanton Rd	Cohasset
Not Named in Database	147 Court St	Dedham

HISTORIC SITE NAME	ADDRESS	TOWN NAME
Not Named in Database	28 Plymouth Ave	Milton
Benton, Elijah - Loring, Jonathan House	1684 Washington St	Canton
Clapp, G. P. Barn	33 Common St	Norwell
Copeland, Joseph House	75 G St	Boston
Not Named in Database	161 Savin Hill Ave	Boston
Not Named in Database	186 Savin Hill Ave	Boston
Coolidge, Emerson House	73 Charles St	Boston
Brown, Maude M. House	93 South Ave	Natick
Not Named in Database	41 Everett St	Natick
Walpole Department of Public Works Garage	1385 Washington St	Walpole
Cudworth Cemetery	Cudworth Rd	Scituate
Rumney Marsh Burying Ground - Watts, Edward Stone	Butler St	Revere
War Memorial Park - Ames Machine Shop Foundation	River St	West Bridgewater
Not Named in Database	76 West St	Medford
Not Named in Database	15 Jaques St	Somerville
Seabury House	243 North St	Weymouth
Not Named in Database	36 Pearl St	Weymouth
Underwood, Gilbert W. House	23 Walnut St	Natick
Not Named in Database	103 Pinckney St	Boston
Baker, John A. Barber Shop - Gas Station	72 Washington St	Easton
Bird, Clifford - Hall, William A. House	124 Washington St	Easton
Whelan, M. J. and A. J. Two-Family House	21 Fenwood Rd	Boston
Not Named in Database	204 Hayden Rowe St	Hopkinton
Fisher, Calvin House	206 South St	Wrentham
Morrissey, James House	149 West Central St	Franklin
Joyce, James House	66 Winter St	Franklin
Mitchell, William House	126 Summer St	Franklin
Wight, Jonathan House	19 Wight St	Medfield
Not Named in Database	9 Church St	Hopkinton
Southborough Fire Station	5 Main St	Southborough
Saving Spring Automobile Spring Company Factory	280 Pleasant St	Ashland
Kendall, Frank Alexander House	5 Church St	Framingham
Not Named in Database	582 Lincoln St	Marlborough
Temple, David House	200 Maple St	Marlborough
Not Named in Database	14 Neil St	Marlborough
Northway Motors Truck Company - Building #2	143 Speen St	Natick
Codding, S. Chester House	71 Central St	Mansfield
Stearns, W. L. Store	262 North Main St	Mansfield
Pool, Nahum - Soule, Nelson Parmenter House	25 Howard St	Easton
Eureka Silk Mill #1	27 Rockland St	Canton
Kinsley Iron Company Rail Spur Retaining Wall	24 Ames Ave	Canton
McKendry, John House	2227 Washington St	Canton
Highland Cemetery	54 Centre St	Dover
Cabot, Charles C. House	219 Dedham St	Dover
Howe, Albion K. - Wight, Lewis House	24 Howe St	Wellesley
Webber - Durant Estate	735 Washington St	Wellesley
Kreas, Ludwig House	48 Lincoln St	Wellesley
Glover, Edward House	91 Hartford St	Westwood

HISTORIC SITE NAME	ADDRESS	TOWN NAME
Not Named in Database	43 Dean St	Westwood
Not Named in Database	47 Bemis Rd	Dedham
Not Named in Database	12 Cedar St	Waltham
Chestnut Hill Benevolent Sanatorium Tower	910 Boylston St	Brookline
Townsend, Charles House	161 Hyslop Rd	Brookline
Not Named in Database	59 Southbourne Rd	Boston
Valenti - Longfellow - Danforth House	11 Clinton Rd	Brookline
Not Named in Database	35A-37A Harvard St	Brookline
McIntyre House	309 Hillside St	Milton
Not Named in Database	25 Briarfield Rd	Milton
Not Named in Database	44 Hawthorne Rd	Milton
Not Named in Database	4 Fairfax Rd	Milton
Parkman, Francis Primary School	25 Walk Hill St	Boston
Chemical Engine #13 Fire House	16-18 Walk Hill St	Boston
Small, Abel C. - Wallace, William H. Row House	41 Delle Ave	Boston
Cushing, Isaac C. House	98 Elm St	Boston
Atwood, Eleanor M. House	16 Rutledge St	Boston
Not Named in Database	16 Moreland St	Boston
Not Named in Database	112 White St	Boston
Not Named in Database	17 Forest St	Boston
Pishon, Thomas J. House	130 Mount Pleasant Ave	Boston
Not Named in Database	48-50 Englewood Ave	Boston
Boston Army Supply Base - Refrigeration Plant	Northern Ave	Boston
Wentworth, Andrew S. House	39-41 Hillside Rd	Watertown
Not Named in Database	40 Stone Rd	Belmont
Prospect House	614-620 Massachusetts Ave	Cambridge
Thayer, Prof. Studio	2 1/2 Berkeley St	Cambridge
Not Named in Database	47 Kent Ct	Somerville
Faulkner Brothers Garage	11-15 Alpine St	Somerville
Not Named in Database	345 Commonwealth Ave	Boston
Gardiner, William House	17 Commonwealth Ave	Boston
Shaw, Parkman House	169 Marlborough St	Boston
Ryan, James House	37 Fairview St	Boston
Bean, Ivory Building	108 Saint Botolph St	Boston
Not Named in Database	620 Warren St	Boston
Webster, Francis B. House	20 Maple Ave	Cambridge
Hollingsworth, Robert House	439-441 Somerville Ave	Somerville
Not Named in Database	71 East Berkeley St	Boston
Hotel Blackstone	423 Shawmut Ave	Boston
Central Burying Ground	Boston Common	Boston
Stackpole, H. House	340 Beacon St	Boston
Saunders, Judith - Beach, Clemintina Academy	34 Adams St	Boston
Hendry, Sarah W. House	386-388 Bowdoin St	Boston
Not Named in Database	30-36 Kilby St	Boston
Keystone Building	73 High St	Boston
Hill, Capt. Charles House	602 Centre St	Boston
Middlesex Canal Company Double House	374-376 Main St	Boston
Arch Street Bridge over Town River Canal	Arch St	West Bridgewater

HISTORIC SITE NAME	ADDRESS	TOWN NAME
Peterson, Albert S. House	28 West Water St	Rockland
Gardner, Saunders House	592 Liberty St	Rockland
James Library	24 West St	Norwell
Not Named in Database	390 Meridian St	Boston
Not Named in Database	84-86 Eutaw St	Boston
Barker, Anna Building	1024 Bennington St	Boston
Howes, Daniel - Chase, Frederick House	40 Thornton Pk	Winthrop
Winthrop Avenue Fire Station	931 Winthrop Ave	Revere
Litchfield, William Tillson House	175 Beechwood St	Cohasset
Not Named in Database	323 Gannett Rd	Scituate
Charlestown Navy Yard - Pier 6	Navy Yard	Boston
Beal, David House and General Store	196 Main St	Kingston
Jenkins House	40 Brook St	Scituate
Dawes, James House	245 Elm St	Duxbury
Saint Aidan's Roman Catholic Church Garage	158 Pleasant St	Brookline
Shapiro, Alta Garage	29 Salisbury Rd	Brookline
Remick, Annie Frye Carriage House	93 Main St	Wayland
Titicut Parish Cemetery Stone Walls	Plymouth St	Middleborough
Levine, Albert House	75 Craig St	Milton
Hart, Seth R. House	48 Old Pasture Rd	Cohasset
New York, New Haven & Hartford Freight House	9 Hill St	Norfolk
Stetson - Kelly House	45 Thomas Pk	Boston
Cardinal O'Connell Minor Seminary	350 South Huntington Ave	Boston
Kiddie Kamp Shed	161 Lakeview St	Sharon
Donovan, Joseph House	61 West St	Randolph
Grose, Charles W. Shoe Factory Worker Housing	129 High St	Norwell
Lest We Forget	255 Main St	Marlborough
McCarthy, O. House	26 Fremont St	Winthrop
Lewis, Lincoln L. Barn	191 High St	Ashland
Robillard, John B. House	8 Cedar Park Rd	Sharon
Mullen, John House	309 North Main St	Natick
Bacon, John G. House	336 North Main St	Natick
Not Named in Database	11 1/2 Revere St	Boston
Not Named in Database	82 West Cedar St	Boston
Davidson, G. L. Apartments	6-8 Bellevue St	Boston
Dorchester South Burying Ground - South Tombs	2095 Dorchester Ave	Boston
Plymouth Cordage Company - Loring Reading Room	Court St	Plymouth
Torrey, Noah Primary School	74 Pond St	Braintree
Not Named in Database	49 Hobart Terr	Braintree
North Wrentham Cemetery - Blake, Margaret Marker	Seekonk St	Norfolk
Williams, James - Johnson, James B. Granary	67 Northborough Rd	Southborough
Nashon - Kean, P. House	454 Hartford Ave	Bellingham
Plainville Grammar School	6 Cutler St	Medway
Dingle Hole	Union St	Millis
Beaumont, The	23-25 Hollis St	Framingham
Barber, Oliver N. Barn	210 Farm Rd	Sherborn
Not Named in Database	65 Eliot St	Natick
Stewart, William House	3 Cedar St	Wellesley

HISTORIC SITE NAME	ADDRESS	TOWN NAME
Blandin, Benjamin House	189 North Washington St	Norton
Foxborough State Hospital - Front Lawn	Chestnut St	Foxborough
Winslow Stable and Barn	40-42 Fisher St	Norwood
Dahlborg, Albert F. House	35 Jenny Lind St	Easton
Whittenmore, H. House	493 North Main St	Randolph
Parradee, John - Kenney, Ralph Barn	47 School St	Weston
Potting Shed	80 Wellesley St	Weston
Boston Manufacturing Company Housing	380-410 River St	Waltham
Hemenway, Lawrence House	151 Green St	Canton
Foster, Anna S. House	40 Norfolk Rd	Brookline
Holmes House	210 Middlesex Rd	Brookline
Bowditch, William I. Barn	12 Beaconsfield Rd	Brookline
Rodin House	54 Buckminster Rd	Brookline
Not Named in Database	3 Vogel Terr	Brookline
Not Named in Database	421-425 Harvard St	Brookline
Whitney, Henry A. Caretaker Cottage	564 Blue Hill Ave	Milton
Not Named in Database	14-20 Linwood St	Boston
Not Named in Database	23 Anita Terr	Boston
Boyd, Berry and Gilliland Three-Decker	10 Marie St	Boston
Pruden, Israel R. House	6 Brighton St	Boston
Not Named in Database	69 Roseclair St	Boston
Pearson Cordage Company Building #2 - Preparation Building	112-114 Norfolk Ave	Boston
Burger King Restaraunt	506 Massachusetts Ave	Cambridge
Sage Building	43-45 Brattle St	Cambridge
Not Named in Database	22-24 Elm Pl	Somerville
Birburie, H. C. Town House	26 Peterborough St	Boston
Not Named in Database	90 Hammond St	Boston
Kirby, Charles House	105 Marlborough St	Boston
Boston and Lockport Block Company	100 Condor St	Boston
Not Named in Database	111 Warren Ave	Boston
Hall, James M. W. Apartment House	866 Huntington Ave	Boston
New England Power Building	441 Stuart St	Boston
Not Named in Database	19 Winter St	Cambridge
Not Named in Database	401 Shawmut Ave	Boston
Not Named in Database	14-15 Ping On St	Boston
White, T. R. House	458 Beacon St	Boston
Hill, George A. Row House	77 Franklin St	Boston
Stratton, Henry B. House	110-112 N St	Boston
Boston Wharf Company Building	364-372 Congress St	Boston
Nawn, Owen Factory	2080 Washington St	Boston
Amory Building	65 Temple Pl	Boston
Collins, James Row House	934 East Broadway	Boston
Foley, John House	117 West Third St	Boston
Not Named in Database	13 Clark St	Boston
Lawrence, Edward - Forster, Jacob Jr. Town House	112 Main St	Boston
Saint John's Episcopal Church	31 Devens St	Boston
Bridgewater Iron Mfg. Company Worker Housing	18 Bolton Pl	Bridgewater
Alden - Beebe House	285 Summer St	Bridgewater

HISTORIC SITE NAME	ADDRESS	TOWN NAME
Pratt, Dr. Caleb P. House	28 School St	Bridgewater
Quincy Town Hall	1305 Hancock St	Quincy
Not Named in Database	15 First St	Weymouth
Not Named in Database	30 School St	Weymouth
Not Named in Database	67 Sea Ave	Quincy
Buss, Edward A. House	133 Washington Ave	Winthrop
Hunter, Robert C. House	51 Harbor View Ave	Winthrop
Skilton, William F. Observation Tower	16 Hull St	Hingham
Stewart, George W. Stable	752 Jerusalem Rd	Cohasset
Barnes, Peter House	280 North Main St	Cohasset
Hollis Hall - Harvard University	Harvard Yard	Cambridge
Holmes, Asaph Carpenters Shop	245 Main St	Kingston
Tupper, Capt. Peleg House	228 Main St	Kingston
Brett, William H. Barn	483 Temple St	Duxbury
Freeman, Leroy O. House	74 Depot St	Duxbury
Nichols, Benjamin House	857 Main St	Norwell
Not Named in Database	621 Country Way	Scituate
Bonney, Mary H. Three Decker	65 Greenough St	Brookline
Harris, Orrin W. House	17 Damon St	Wayland
Not Named in Database	471 Eliot St	Milton
Dockray, Michael House	44 High St	Canton
City Mills Company Worker Housing	363 Main St	Norfolk
Gannett, Deborah Sampson Statue	11 North Main St	Sharon
Not Named in Database	28-30 Playstead Rd	Boston
Our Lady of Mount Carmel Roman Catholic School	99 Grove St	Boston
Doon Block	49 South Main St	Natick
Carpenter, James P. House	137 Nobscot Rd	Sudbury
Winthrop Parkway Tide Gates	Winthrop Pkwy	Revere
Simmons, Peabody House	50 Sargent Ave	Somerville
Not Named in Database	19 Willis Ave	Medford
Eames, Minnie House	69 Garfield St	Watertown
Blades, Wilbur G. House	227 Warren St	Needham
Mansur, Hamilton House	164 Beach St	Sharon
Glynn, John F. House	143-145 Irving St	Watertown
Ellison, William H. House	120 Riverside St	Watertown
Not Named in Database	520 Harvard St	Boston
Not Named in Database	40 Shepard St	Braintree
Not Named in Database	39 Shepard St	Braintree
Guignon, Frank P. House	39 West St	Franklin
Clark, Cutler and McDermott Company Office	5 Fisher St	Franklin
Appleton, Francis H. House	105 Hillside Rd	Franklin
McMann, Peter House	53 King St	Franklin
Slocumb, Squire Christopher House	6 Slocumb Pl	Medway
Not Named in Database	4 Crooks St	Medway
Wrentham State School Steward's Cottage	84 North St	Wrentham
Mann, Salmon House	16 Rockwood Rd	Norfolk
Walker, Peter - Daughn, Daniel House	26 Latisquama Rd	Southborough
Collins, L. T. Barn	2 Woodland Rd	Southborough

HISTORIC SITE NAME	ADDRESS	TOWN NAME
Not Named in Database	37 Francis St	Marlborough
Not Named in Database	15 Church St	Marlborough
Not Named in Database	34 Curve St	Holliston
Coombs, J. William House	44 South Main St	Sherborn
Daniels, Francois House	63 West St	Foxborough
Eastondale United Unitarian Church	132 Turnpike St	Easton
Eastman, John House	32 Pine St	Wellesley
Waltham South Junior High School	510 Moody St	Waltham
Whitney, Charles House	87 Summer St	Watertown
Barnard, Edward Herbert Art Studio	583 Belmont St	Belmont
Not Named in Database	178 Waverley St	Belmont
McGreevey, Thomas J. Jr. House	3 Myles Standish Rd	Boston
Hoppin, F. House	39 Cottage St	Brookline
Not Named in Database	181 Walnut St	Brookline
Not Named in Database	46 Kenton Rd	Boston
Not Named in Database	131 Blue Hills Pkwy	Milton
Vose, Gen. Joseph House	34 Voses Ln	Milton
Not Named in Database	46 Vale St	Boston
Not Named in Database	20 Thwing St	Boston
Not Named in Database	18 Holborn St	Boston
Swanson, William House	1 Kalada Pk	Boston
Not Named in Database	90 Florian St	Boston
Engine #9 - Ladder Company #2 Fire House	60 Paris St	Boston
Not Named in Database	72 Sudan St	Boston
Ela, Lucia House	13 Ash St	Cambridge
Brabrook, Ezra H. House	42-44 Avon St	Cambridge
Not Named in Database	1206 Massachusetts Ave	Cambridge
Center for the Study of World Religions	42 Francis Ave	Cambridge
Smith, William H. Row House	8 Symphony Rd	Boston
Wheatland, George House	312 Dartmouth St	Boston
Blake and Knowles Main Foundry	180 Bent St	Cambridge
Prospect Hill Tower and Observatory	Munroe St	Somerville
Wadleigh, William House	135 Highland Ave	Somerville
Austin, Francis B. House	58 High St	Boston
State Street Trust Company Building	1046-1050 Boylston St	Boston
Lafayette Place	1 Avenue de Lafayette	Boston
Freeman Street Bridge # 161, 161a and 161b	Freeman St	Boston
Saltonstall, Leverett State Office Building	100 Cambridge St	Boston
Not Named in Database	11A Linden St	Boston
Franklin Square	Washington St	Boston
Slattery, Michael Apartment House	65 North Margin St	Boston
Not Named in Database	108 High St	Boston
Wehner Park	951 Broadway	Everett
Parker, Oliver House	Parsonage Rd	Plympton
Doble, E. H. House	1300 Furnace Brook Pkwy	Quincy
Johnson, Howard D. Company	162-176 Old Colony Ave	Quincy
Outfitting Building	97 East Howard St	Quincy
Not Named in Database	34-36 Shawmut St	Weymouth

HISTORIC SITE NAME	ADDRESS	TOWN NAME
Not Named in Database	109 Eutaw St	Boston
Fish - Chase House	100 Hermon St	Winthrop
Johnstone - Curtis - Freeland House	308 Bowdoin St	Winthrop
Not Named in Database	134 Grand View Ave	Winthrop
Not Named in Database	7 Bradford Rd	Hingham
Hudson, Augustus L. House	323 North St	Hingham
Eldredge, Reuben House	18 Eldridge Ct	Hingham
Barnes, Harold F. Baseball Field	169-185 North Main St	Cohasset
Valine, Mary A. House	29 Norfolk Rd	Cohasset
Silver, J. F. Jr. House	48 Oak St	Cohasset
Bates, Edgar Wallace Barn	11 Ripley Rd	Cohasset
Simeone, Louis J. House	7 Norfolk Rd	Cohasset
Minot's Ledge Lighthouse - Rotating Mechanism	Lighthouse Ln	Cohasset
Bradford, Gresham - Bailey, Frederick C. House	82 Summer St	Kingston
Freeman, Enoch House	907 Tremont St	Duxbury
Not Named in Database	346 Washington St	Duxbury
Frazer, Samuel Alden House	47 Saint George St	Duxbury
Brookline Building Trust Garages	20-24 Park St	Brookline
Not Named in Database	191 Babcock St	Brookline
Loker, Edward P. House	182 Main St	Wayland
Goodnow, Albert W. House	20 Harrison St	Wayland
Not Named in Database	28 West Union St	East Bridgewater
Not Named in Database	2 Birch Ln	Scituate
Not Named in Database	57 Hurlcroft Rd	Milton
Not Named in Database	301 Edge Hill Rd	Milton
Green, Thomas B. House	28 Barstow Ave	Norwell
Not Named in Database	75 Union St	Randolph
French, George W. House	159 Union St	Randolph
Lebovich, Louis Tenement House	31 Irving St	Boston
Camp Wonderland Covered Bridge	186 Massapoag Ave	Sharon
Furnace Brook Parkway Extension - Mitres	Furnace Brook Pkwy	Quincy
War Memorial Park - Pedestrian Path System	River St	West Bridgewater
Kaye, Roger L. House	23 Fisher Rd	Cohasset
Standish, Alexander House	68 Myles View Dr	Duxbury
Blackstone Block - Hanover Street Sidewalk	Hanover St	Boston
Sparks, Alan House	31-33 Fifield St	Watertown
Not Named in Database	52 Pinckney St	Boston
Fuller Brook Park - Little League Field	Phillips Park	Wellesley
Not Named in Database	1865 Columbus Ave	Boston
Plymouth Cordage Company Worker Housing	21 Bourne St	Plymouth
Blackman, William Double House	50 Walnut St	Canton
Cusick, Gerard F. House	84 Alberta Rd	Brookline
Hancock Village Duplex	246-252 Gerry Rd	Brookline
Not Named in Database	40 Aston Rd	Brookline
Grandberg, Louis House	181 Laurel Rd	Brookline
Not Named in Database	85 Woodcliff Rd	Brookline
Gilman, C. J. House	14 Amherst St	Arlington
Not Named in Database	13-15 Swan St	Arlington

HISTORIC SITE NAME	ADDRESS	TOWN NAME
Nolan, Patrick House	213 Broadway	Arlington
Emerson, Darius R. House	9-11 Rockland St	Newton
Parkhurst, Henry J. - Solis, Andrew J. House	90-90A Boyd St	Newton
Sampson, Albert D. W. House	13 St James St	Newton
McCammon, John House	124 Grasmere St	Newton
Field, Elijah House	248 Nevada St	Newton
O'Brien, Thomas House	225 Chapel St	Newton
Cooley, Levi House	79 Chestnut St	Newton
Not Named in Database	30 Woodbine St	Newton
Not Named in Database	561 Watertown St	Newton
Not Named in Database	14 Clarendon St	Newton
Sodden, Arthur H. House	5 Park Pl	Newton
Curtis, Charles House	28 Walnut Pl	Newton
Farlow, Alfred House	109 Commonwealth Ave	Newton
Crehore, Lemuel Paper Mill Worker Housing	77 Cornell St	Newton
Jones, Vaughn House	671 Grove St	Newton
Clark, Charles Peter House	71 Pleasant St	Newton
Bishop, Robert R. House	40 The Ledges Rd	Newton
Reed, Grace D. House	1574 Centre St	Newton
Whittemore House	151-153 Lincoln St	Newton
Hilton, Louise C. House	26 Hartford St	Newton
Engine #11 Fire Station	755 Dedham St	Newton
Major, Earl House	25 Drumlin Rd	Newton
Robinson, Charles House	173 Highland St	Newton
Day, Henry House	185 Prince St	Newton
Frost, George A. Carriage House	164 Chestnut St	Newton
Not Named in Database	10 Highland Pk	Newton
Schenck, Hilbert Van N. House	62 Chestnut Hill Rd	Newton
Not Named in Database	652 Chestnut St	Newton
Not Named in Database	15 Bonmar Cir	Newton
Not Named in Database	24-26 Salisbury Rd	Newton
Not Named in Database	81-83 Athelstane Rd	Newton
Kenney, Dr. Francis Reber and Doris L. Kimball House	15 Lockwood Rd	Newton
Not Named in Database	54 Maple St	Newton
Newton Free Library	144R Bridge St	Newton
Not Named in Database	597 Walnut St	Newton
Not Named in Database	9 Lewis St	Newton
Brownell, Harrie C. - Smith, Nathaniel S. House	46 Lowell Ave	Newton
Newton - Waltham Bank and Trust Company	466 Woodward St	Newton
Holmes, Robert E. House	66 Grove St	Newton
Not Named in Database	100 Truman Rd	Newton
Shearer, William L. III House	117 Baldpate Hill Rd	Newton
Not Named in Database	147 Andrew St	Newton
Not Named in Database	45 Curve St	Newton
Seminary Suites	23 Seminary Ave	Newton
Cook, Stephen House	232-236 Pearl St	Newton
Not Named in Database	115-119 Elm St	Newton
Saint Ignatius of Loyola Church	24 Commonwealth Ave	Newton

HISTORIC SITE NAME	ADDRESS	TOWN NAME
Dudley, Frederick F. House	15 Forest St	Newton
Newton, Susan S. Wood House	28 Lenox St	Newton
Not Named in Database	30 Harold St	Milton
Mount Auburn Cemetery - Hunnewell, Horatio Hollis Mausoleum	580 Mount Auburn St	Watertown
Mount Auburn Cemetery - Thompson, Benjamin C. "Suns and Moons" Monument	580 Mount Auburn St	Watertown
King School Park	Coleus Pk	Boston
Not Named in Database	36 Lawrence Ave	Boston
Barron, Herman B. Apartment Building	255-263 Magnolia St	Boston
Roel, Alfred House	568-570 North Main St	Randolph
Parnam, Rufus House	45 Lincoln St	Medford
Congregational Church of West Medford	400 High St	Medford
Saint Raphael's Roman Catholic Church Parochial School	516 High St	Medford
Not Named in Database	24 Chiswick Rd	Boston
Not Named in Database	33 Otis St	Milton
Packard, John House	93 Waldeck Rd	Milton
Not Named in Database	103 Huntington Rd	Milton
Not Named in Database	55 Governors Rd	Milton
Not Named in Database	105 Garden St	Milton
Not Named in Database	48 Hollis St	Milton
Winslow Cemetery - Thomas, Nathaniel Gravestone	Winslow Cemetery Rd	Marshfield
Gilly, Ellen House	111 George St	Boston
Cotting, Timothy - Parsons, Edmond C. Tenant House	35 Cotting St	Medford
Thayer Public Library	2 Kennedy Memorial Dr	Braintree
Dolliver, Annie M. House	294 Highland St	Weston
Merrow, Charles Francis Carriage House	41 Willow St	Belmont
Kellar, George and Rebecca House	19 Rowe St	Newton
Island Grove Park - Picnic Tables and Grills	Park Ave	Abington
Not Named in Database	4 Imrie St	Randolph
Not Named in Database	8 Connolly St	Randolph
Turner, Clair and Naomi Cocke House	12 Village Ln	Arlington
Saint Andrew's Episcopal Church Carriage Shed	17 Church St	Hanover
Gardner, William Curtis and Celestia E. Stetson House	66 Broadway	Hanover
Tasker, Hyman House	72 Cheney St	Boston
Vincent, Wayne and Elizabeth House	54 Elm St	Framingham
Not Named in Database	39 Sheridan St	Easton
Jones, J. Wesley House	17 Highland St	Weston
Turner, Roland House	17 First Parish Rd	Scituate
Oden, John House	10 Beaver Dam Rd	Scituate
Young, Susan T. House	1 Carlisle St	Boston
Chaney, Franklin V. House	130 Moraine St	Brockton
Brockton War Memorial Building	156 West Elm St	Brockton
Morrison, A. S. and Brothers Stone Woolen Mill	25 Adams St	Braintree
Green Street Bridge	Green St	Bridgewater
Whitmarsh, George House	109 Plymouth St	Middleborough
Denmark, The	713 Dudley St	Boston
Hall, Dea. John House	371 South St	Wrentham
Morse, A. H. House	39 Peck St	Franklin

HISTORIC SITE NAME	ADDRESS	TOWN NAME
McBride, Michael House	4 West Main St	Hopkinton
Cloyes, Col. Jonas House	37 Clifford St	Southborough
Not Named in Database	126 Marlborough Rd	Southborough
Edgell Grove Cemetery Shed - Summer House	53 Grove St	Framingham
Not Named in Database	180 Essex St	Marlborough
Hawes, Albert House	262 Western Ave	Sherborn
Hill - Brown - Flagg House	22 Washington St	Sherborn
Ware, Joseph House	43 Goulding St	Sherborn
Rogers, William Guest House	138 Farm Rd	Sherborn
Fisher, William House	329 North St	Medfield
Not Named in Database	54 West Central St	Natick
Burleigh, William C. House	41 West Central St	Natick
Natick First Congregational Church	2 East Central St	Natick
Peletiah's Tavern	33 Eliot St	Natick
Norfolk County Railroad Bridge over West Street	West St	Walpole
Saint George Lithuanian Roman Catholic Church	25 Saint James Ave	Norwood
Hayward, Albert House	60 Poquanticut Ave	Easton
Rankin, James House	670 Washington St	Easton
Bruce, Walter House	17 Turnpike St	Easton
Not Named in Database	74 Orchard Ave	Weston
Baker, Joseph - Wells, George House	421 High St	Westwood
Not Named in Database	58 School St	Dedham
Not Named in Database	122 Waverley St	Belmont
Compressed Steel Shafting Company	1575-1587 Hyde Park Ave	Boston
Southwood	278 Warren St	Brookline
Not Named in Database	51 Briarfield Rd	Milton
Not Named in Database	15 Dorr St	Boston
Not Named in Database	67 Dudley St	Boston
Not Named in Database	14 Fairland St	Boston
Lanning, Edward House	307 Ashmont St	Boston
Hopey, Roland R. Three-Decker	16 Hubbardston Rd	Boston
Lewis-Shepard Machine Company	121-125 Walnut St	Watertown
Norton, William I. House	15 Indian Hill Rd	Belmont
Archer, Frank M. Garage	8 Evans Rd	Brookline
Cantwell, Sarah House	43-45 Saint Paul St	Brookline
Von Arnim, Albertina House	87 Ivy St	Brookline
Boyden, F. House	14 Park St	Somerville
Not Named in Database	600A Mystic Valley Pkwy	Somerville
Not Named in Database	151 Otis St	Cambridge
Curtis, E. A. Double House	22-24 Mount Vernon St	Somerville
MacDonald, Sophie House	134 Maple St	Boston
Pig 'N' Whistle Diner	226 North Beacon St	Boston
Boston Wharf Company Warehouse	319-321 A St	Boston
Wilson Block	4-8 Harvard Ave	Boston
Brigham, Peter Bent Building Addition	176-182 Portland St	Boston
Roxbury Brewing Company	31 Heath St	Boston
Quincy Market - Faneuil Hall Market	200-299 Faneuil Hall Marketplace	Boston
Clapp, Frederick W. House	86 High St	Boston

HISTORIC SITE NAME	ADDRESS	TOWN NAME
Not Named in Database	123 Centre St	Boston
James, Frederick House	46 Princeton St	Boston
Not Named in Database	92 Chandler St	Boston
Not Named in Database	9 Valley St	Everett
Damon, Lewis House	Porter Pl	Bridgewater
Bridgewater Public Library, New	15 South St	Bridgewater
Flagg Street School	Flagg St	Bridgewater
Ford, Jacob House Old	662 Old Randolph St	Abington
Bonney House	255 High St	Hanson
Not Named in Database	441 Winter St	Hanover
Groce, Joseph B. House	26 Fairmount Way	Quincy
Saint Ann's Roman Catholic Church Rectory	757 Hancock St	Quincy
Not Named in Database	180 Hibiscus Ave	Weymouth
Not Named in Database	164 Middle St	Weymouth
Not Named in Database	18 Sumner Rd	Weymouth
Donovan, Simon J. Apartments	94 Lincoln St	Winthrop
Sturgis, Samuel House	7 Siren St	Winthrop
Not Named in Database	5 Miles Rd	Hingham
Not Named in Database	175 East St	Hingham
Cummings, Leo S. - Andrews, Albert Jr. House	15 Hull St	Cohasset
Lincoln, Zenas House	207 North Main St	Cohasset
Charlestown Navy Yard - Bldg 206 - Public Toilet	Navy Yard	Boston
Green Harbor Canal	Canal St	Marshfield
Missaucatucket	351 Highland St	Marshfield
Hanson Grain at Fitts Mill	19 Union St	Scituate
Cushing, Chief Justice William House	53 Cornet Stetson Rd	Scituate
Not Named in Database	181 First Parish Rd	Scituate
Swift, Jesse G. Guest Barn	74 Hollett St	Scituate
Saint Anthony Statue	470 Lincoln St	Marlborough
Thompson, Benjamin F. Poultry Barns	169 Thompson St	Middleborough
Not Named in Database	45 Columbine Rd	Milton
Marion Building	28-34 Academy Hill Rd	Boston
Not Named in Database	137 Charles St	Boston
Not Named in Database	49 Charles St	Boston
Camp Gannett Cabin	174 Lakeview St	Sharon
Camp Wonderland Conference Center	186 Massapoag Ave	Sharon
Pratt House	100 Liberty St	Randolph
Not Named in Database	9 Union St	Walpole
Not Named in Database	262 Union St	Millis
Stevenson, Bertha - Ginn, Edwin House	146 Mount Vernon St	Boston
Ripley, Samuel B. House	100 Main St	Easton
Ames Shovel and Tool Company Tenement #67	49-51 Lincoln St	Easton
Spencer, Joseph House	150 Irving St	Watertown
Peterson, Capt. George House	21 Pine Hill Ave	Duxbury
Walton and Roslin Halls	702-726 Washington St	Boston
Not Named in Database	90 Mount Vernon St	Boston
Not Named in Database	51 Revere St	Boston
Hamm, Charles House	18-20 Washburn St	Watertown

HISTORIC SITE NAME	ADDRESS	TOWN NAME
Columbia Manor	466-468 Columbia Rd	Boston
Carlson, Olaf Conrad House	6 Linden St	Easton
Not Named in Database	104 Main St	Easton
Not Named in Database	38 Holiday St	Boston
White, Elihu Building	6 Shaw St	Braintree
Cornish, J. T. and W. O. House	237 Thompson St	Middleborough
Fay, Dea. Jonas Barn	25 Jericho Hill Rd	Southborough
Sears, J. Montgomery Wagon and Tractor Shed	50 Sears Rd	Southborough
Ted's Garage	5 Park St	Southborough
Not Named in Database	110 West Main St	Marlborough
White, J. House	45 South St	Marlborough
Not Named in Database	217-221 Main St	Marlborough
Day, R. L. House	12-16 Newton Pl	Framingham
Rice, Isaac D. and Emily - Kimball, Richard and Hepsebeth Goodnow House	88 Elm St	Framingham
Burke House	74 Eliot St	Natick
Teel, B. G. House	18 Bryn Mawr Rd	Wellesley
Not Named in Database	73 Chestnut St	Weston
Unity Church of North Easton	13 Main St	Easton
Spear, W. B. House	394 North Main St	Randolph
Ramsay, John House	8 Windsor Rd	Wellesley
Needham Street Bridge	Needham St	Needham
Not Named in Database	22 Townsend St	Waltham
Washburn, Gardner Garage	39 Clyde St	Brookline
Not Named in Database	777 Boylston St	Brookline
Not Named in Database	78 Fletcher St	Boston
May, George P. House	9 Francis St	Brookline
Williams, Dr. Charles House	43 Randolph Ave	Milton
Not Named in Database	11 Wolcott St	Boston
Not Named in Database	94 Bourne St	Boston
Not Named in Database	71-73 Munroe St	Boston
Not Named in Database	26 Juniper St	Boston
Not Named in Database	9 Rockville Pk	Boston
Habolow, Louis Apartment House	114-122 Mount Pleasant Ave	Boston
Rogers, Edward Little House	24 Kilsyth Rd	Brookline
Not Named in Database	1712-1726 Beacon St	Brookline
Kissel Auto Company - Utterbach-Gleason Auto Co.	870-872 Commonwealth Ave	Brookline
Newkirk, I. J. House	59 Crowninshield Rd	Brookline
Harvard Business School - Humphrey Hall	Soldiers Field Rd	Boston
Longfellow, The	492-498 Massachusetts Ave	Cambridge
Not Named in Database	9 Francis Ave	Cambridge
Not Named in Database	14 Kent Ct	Somerville
Not Named in Database	577-579 Somerville Ave	Somerville
Texas Company Oils Building	360-366 Summer St	Somerville
Not Named in Database	4 Wabon St	Boston
Not Named in Database	14 Braddock Pk	Boston
Not Named in Database	22 Braddock Pk	Boston
Higginson, H. L. - White, C. G. House	10 Fairfield St	Boston

HISTORIC SITE NAME	ADDRESS	TOWN NAME
Crafts, Mariana House	304 Berkeley St	Boston
Not Named in Database	18 Hanson St	Boston
Not Named in Database	19 Lawrence St	Boston
Not Named in Database	16 Rowell St	Boston
Not Named in Database	915-921 Boylston St	Boston
Not Named in Database	557 Massachusetts Ave	Boston
Kirby, Charles House	136 Beacon St	Boston
Silloway, Thomas W. House	40 Gordon St	Boston
Kettel, George Adams House	2 Mount Vernon Ave	Boston
Graphic Arts Finishers Building	32 Cambridge St	Boston
Atlantic Boiler Works - Wigglesworth Machinery Co.	60 Border St	Boston
Coffin, U. F. House	291 Newbury St	Boston
Coffin, Jared House	212 Washington St	Boston
Cook - Jordan - Morse House	18 Cranston St	Boston
Not Named in Database	113 Fulton St	Boston
Washburn, Carver House	204 Summer St	Bridgewater
Webber, George House	290 Central St	East Bridgewater
Sleeper, L. A. House	321 South Franklin St	Holbrook
Whitman Town Park - Lower Softball Field	0 Hayden Ave	Whitman
Brown, Sarah Hunt House	989 Union St	Rockland
Whitney House	694 State St	Hanson
Whiting, Ezra House	715 Main St	Hanover
Liberty Plain Cemetery	996 Main St	Hingham
Not Named in Database	875 Main St	Hanover
Dwellely, Robert Eells and Mary Lyon House	178 Broadway	Hanover
Angell, Annie M. House	38 Woodward Ave	Quincy
Squantum Elementary School	50 Huckins Ave	Quincy
Not Named in Database	94 Washington St	Weymouth
Not Named in Database	428 Meridian St	Boston
Freeman, Wilbert W. House	15 Washington Ave	Winthrop
Hingham Cemetery - Soldiers and Sailors Memorial	12 South St	Hingham
Smith, John L. House and Appliance Store	234 King St	Cohasset
Grassie, Mary L. House	15 Black Rock Rd	Cohasset
Souther, William Otis House	433 King St	Cohasset
Scituate Firemen Bell Memorial	Country Way	Scituate
Clark, John House	99 Border St	Cohasset
Furber Stable	41 Sohier St	Cohasset
Stagecoach Way	1-8 Stagecoach Way	Cohasset
Not Named in Database	41 Bay State Rd	Belmont
Anthony, Gardner C. House	14 Professor's Row	Somerville
Washburn, Francis and Azel House	89 Summer St	Kingston
Symmes, Capt. William Barn	14 Summer St	Kingston
Not Named in Database	79 Paradise Rd	Kingston
Chandler, Ira House	25 Tarklin St	Kingston
Field, D. W. Park - Concrete Culverts	Field, D. W. Park	Avon
Vine Lake Cemetery - Adams, Elizabeth Marker	Main St	Medfield
Clapp, William T. House	147 Clapp Rd	Scituate
Trachtenberg, Frank House	59 Craig St	Milton

HISTORIC SITE NAME	ADDRESS	TOWN NAME
Not Named in Database	33 Cary Ave	Milton
Not Named in Database	103 Allerton Rd	Milton
Not Named in Database	17-19 Belvoir Rd	Milton
Healey, John J. House	24 Hammond Ave	Cohasset
McCool, Joseph M. House	14 Old Pasture Rd	Cohasset
Hall, Melville House	19 Walnut St	Sharon
Not Named in Database	362 East Eighth St	Boston
Shapleigh, S. M. Rowhouse	908 Beacon St	Boston
Overland Store Company	533 Commonwealth Ave	Boston
Camp Wonderland Cabin	186 Massapoag Ave	Sharon
Bisch, Alois - Connolly, Mary M. House	89 South Ave	Natick
Merritt, Consider - Litchfield, James L. House	206 Summer St	Norwell
Saint Therese Roman Catholic Church Garden Shrine	801 Broadway	Everett
Old Harbor Parkway - Old Harbor Village Footbridge	Old Colony Ave	Boston
War Memorial Park - Southern Foundry Foundation	River St	West Bridgewater
Not Named in Database	107 Temple St	Somerville
Clapp, A. House	12 Walnut Ave	Weymouth
Atwood, Henry A. House	105 Riverside St	Watertown
Russell - Chandler House	190 Autumn Ave	Duxbury
Slattery, Edmond House	15 Sheridan St	Easton
Ames Shovel and Tool Company Tenement #5	3 North Main St	Easton
Kelley Building	131-145 Elm St	Braintree
Palmer, John E. House	125 Hawthorn Rd	Braintree
Not Named in Database	30 Front St	Braintree
Not Named in Database	36 Hobart St	Braintree
Pond, Samuel Dean House	291 South St	Wrentham
Not Named in Database	99 Hayden Rowe St	Hopkinton
Not Named in Database	34 Grove St	Hopkinton
Bigelow, Andrew F. House	36 Fisher Rd	Southborough
Kiley, Arthur J. House	22 Edgewood Rd	Southborough
Not Named in Database	6 Dow Pl	Marlborough
Union Common	Main St	Marlborough
Cozzens - Nash House	24 Hollis St	Sherborn
Fleming, John Barn	58 Maple St	Sherborn
McClure House	53 Glen St	Dover
Richardson, Abel House	357 Boston Post Rd	Sudbury
Shields, Caroline and Helen E. House	91 Oakland St	Mansfield
Lunsman, Cedric E. House	5 Elksway North	Norwood
Elston, Edmund E. House	66 Cross St	Norwood
Soldiers Monument	Dedham St	Dover
Not Named in Database	62 Crest Rd	Wellesley
Baker, William House	900 High St	Dedham
Stockin, Edwin House	64 Russell Ave	Watertown
Stevens, R. C. House	418 Common St	Belmont
Crehore - Chickering House	1070 Brush Hill Rd	Milton
Minton, Thomas F. Building	2-16 Hyde Park Ave	Boston
Wellington, Avery Carriage Barn	6 Wellington Terr	Brookline
Not Named in Database	25 John A. Andrew St	Boston

HISTORIC SITE NAME	ADDRESS	TOWN NAME
Jones, Fred Eugene House	9 Upland Rd	Brookline
Glenwood Avenue Footbridge	Glenwood Ave	Boston
Rockledge, The	4-4A Rockledge St	Boston
Not Named in Database	225-227 Norfolk St	Boston
Not Named in Database	34-36 Highland St	Boston
Norfolk Street Bridge over Conrail	Norfolk St	Boston
Not Named in Database	7 Dudley St	Boston
Minorah Institute Hebrew School	22 Elm Hill Ave	Boston
Winslow, Lizzie Row House	70 Forest St	Boston
Not Named in Database	16-18 Paris St	Boston
Bridge, Abel E. Row House	8 Auburn St	Boston
Lawrence, Amos A. House	90 Ivy St	Brookline
Stebbins, Eliza House	30 Day St	Somerville
Merrill, L. M. House	349 Commonwealth Ave	Boston
Jordan, Eben House	170 Marlborough St	Boston
Not Named in Database	30 Greenwich St	Boston
Franklin Square Hotel Addition	11 East Newton St	Boston
Hopkins, James House	27 Summit Ave	Somerville
Brighton Universalist - Unity Church	541 Cambridge Ave	Boston
Ferdinand's Blue Store	9-15 Warren St	Boston
Reece Buttonhole Machinery Company	500-502 Harrison Ave	Boston
Childs, Nicholas G. House	18 Cedar St	Boston
Larkin, Isaac House	5 Putnam St	Boston
Not Named in Database	47 Concord Sq	Boston
Not Named in Database	82 Endicott St	Boston
Wesson, John House	31 Washington St	Boston
Gleeson, James A. Double House	901-903 East Broadway	Boston
Not Named in Database	15-21 Merchants Row	Boston
Burrage, William W. - Alvah A. Building	146-150 Oliver St	Boston
Not Named in Database	36 Greenough Ave	Boston
Thompson, Timothy House	119 Main St	Boston
Hurley Shoe Factory	42 Church St	Rockland
Not Named in Database	768 Circuit St	Hanover
Cushing House Wing and Store	39 Dover St	Norwell
Bailey, Benjamin House	120 Clapp Rd	Scituate
Not Named in Database	1011 Hancock St	Quincy
MacFarlane, George House	54 Merrymount Rd	Quincy
Cook, Percy B. House	27 Summer St	Weymouth
Rigging Loft	97 East Howard St	Quincy
Pratt, Matthew II House	103 Green St	Weymouth
Emery, Erastus O. Row House	119 Saratoga St	Boston
Wilder, Joshua House	605 Main St	Hingham
Fearing, William Jr. House	408 Main St	Hingham
Gifford, Edward C. House	29 Middle St	Hingham
Burke, Edward T. House	50 Red Gate Ln	Cohasset
Mulcahy, Bernard H. House	79 Pond St	Cohasset
Natick Research Laboratories Family Housing	East Militia Heights	Needham
Charlestown Navy Ship Yard - Bandstand	Navy Yard	Boston

HISTORIC SITE NAME	ADDRESS	TOWN NAME
Brewster, Asa House	26 Surplus St	Duxbury
Prior, George C. House	526 Washington St	Duxbury
Not Named in Database	23 Old Oaken Bucket Rd	Scituate
Vine Lake Cemetery - Mason Heights	Main St	Medfield
Not Named in Database	5 Osborne Rd	Brookline
Gransky, Arthur House	34 Pope Hill Rd	Milton
Wayne, Irwin House	112 Craig St	Milton
Not Named in Database	56 Meredith Cir	Milton
Olivadoti, Giuseppe House	51 Rust Way	Cohasset
Foster, Andrew L. House	84 Old Pasture Rd	Cohasset
Not Named in Database	42 Windy Hill Rd	Cohasset
Not Named in Database	2 Old Colony Rd	Weston
Not Named in Database	49 Prospect St	Marshfield
Baker, P. Howard House	21-23 Summit Ave	Sharon
Holton Library	42 Academy Hill Rd	Boston
Longford Apartments, The	1 Buswell St	Boston
Northeastern University - West Hall	360 Huntington Ave	Boston
Childs, Willard Curtis House	31 1/2 North Main St	Natick
Hovey, James House	16 Parker St	Chelsea
Puffer, William House	39 Brook Hill Rd	Milton
Bowers, Alonzo House	47 Franklin St	Somerville
Not Named in Database	87 Summer St	Medford
Tyler, Henry H. House	192 Union St	Ashland
Grassie, John S. House	107 Border St	Cohasset
Hambrook, George House	111 Billings St	Sharon
Estey, Charles House	14 Glendale Rd	Sharon
Felt, Albert House	16 Maple Ave	Sharon
Bense, William H. - Luce, Dr. Dean House	294 Sherman St	Canton
Waite, Isaac N. - Sisson, Luther Sabra Jr. House	34 Center St	Easton
Not Named in Database	61 Chestnut St	Boston
Not Named in Database	39 Grove St	Boston
Not Named in Database	16 Hancock St	Boston
Curry College - State House	848 Brush Hill Rd	Milton
Congregational Church Cemetery - Ware Stone	2 Central St	Wellesley
Not Named in Database	86 North Margin St	Boston
Riley, Joanna A. House	2 Clarkson St	Boston
Porter, Joseph F. House	138 Franklin St	Braintree
Not Named in Database	132 Hollis Ave	Braintree
Not Named in Database	96 Middle St	Braintree
Pratt, Edward - Jordan, Peleg House	140 Commercial St	Braintree
Craven, T. House	422 East Main St	Milford
Murphy, George House	64 Summer St	Franklin
Ware, Elbridge G. House	133 Main St	Medway
Wrentham State School - Heffron Hall A	Emerald St	Wrentham
Turnpike Bridge - Lovells Bridge	Main St	Millis
Peters High School Annex	19 Main St	Southborough
Dolan, M. F. House	82 Mount Pleasant St	Marlborough
Not Named in Database	32 Mount Pleasant St	Marlborough

HISTORIC SITE NAME	ADDRESS	TOWN NAME
Prindiville Building	167-177 Concord St	Framingham
Hemenway - Stevens House	151 Edgell Rd	Framingham
Not Named in Database	40 Chubb Rd	Framingham
Paine School	Spring St	Foxborough
Bird and Son Factory Corporate Building	Washington St	Walpole
Highland Cemetery	320 Winter St	Norwood
Smith, Sidney L. House	442 Washington St	Canton
Welleslyan, The - Wellesley Arcade	25-35 Central St	Wellesley
Not Named in Database	58 Cliff Rd	Wellesley
Not Named in Database	16 Dean St	Westwood
Not Named in Database	208 Village Ave	Dedham
Bowers - Page House	613 Great Plain Ave	Needham
Upham, William House	181 Newton St	Weston
Not Named in Database	30 Wadsworth Ave	Waltham
Robbins, Royal Elementary School	58 Chestnut St	Waltham
Unitarian Parish House	35 Church St	Watertown
Not Named in Database	18 Bellevue Rd	Belmont
Eliot Memorial Bridge	Skyline Trail	Milton
Chichester House	52 Hyslop Rd	Brookline
Cutler, A. L. - Shepley, Hugh House	11 Chestnut Pl	Brookline
Not Named in Database	305-309 Harvard St	Brookline
World War I Monument	Canton Ave	Milton
Not Named in Database	32 Deering St	Boston
Kranefuss, Joseph Three Decker	59-61 Hillside St	Boston
Not Named in Database	130-136 Marcella St	Boston
Not Named in Database	8 Romar Terr	Boston
Central Congregational Church	Elm St	Boston
Paul Dudley Milestones on the Upper Road - 4-Mile Marker	471 Blue Hill Ave	Boston
Not Named in Database	193 Webster St	Boston
Bowe, James House	24 Pierce St	Boston
Saint John's Seminary - Theology House	9 Lake St	Boston
Not Named in Database	29 Delano Pk	Boston
Not Named in Database	5-6 Marion Pl	Boston
Not Named in Database	68 Child St	Boston
Not Named in Database	6 Francis Ave	Cambridge
Boardman, Mary House	384 Marlborough St	Boston
Not Named in Database	96 West Concord St	Boston
Blakemore, William B. Apartment House	22 South Huntington Ave	Boston
Smith, Alonzo R. House	24 Chester St	Somerville
Not Named in Database	27 Winter St	Cambridge
Not Named in Database	748 Columbus Ave	Boston
Vinal, W. D. Row House	850 Beacon St	Boston
Cedar Grove Cemetery Office	920 Adams St	Boston
Not Named in Database	5 Marion St	Boston
Boston Transit Commission Building	15 Beacon St	Boston
Boston Lunatic Hospital - A Ward	591 Morton St	Boston
Russia Wharf Complex - Russia Building	518-540 Atlantic Ave	Boston
Batchelder, C. S. House	22 Parkman St	Boston

HISTORIC SITE NAME	ADDRESS	TOWN NAME
Not Named in Database	25 Cleveland Pl	Boston
Not Named in Database	171 Trenton St	Boston
Porter, John F. Coal Yard	Union St	Holbrook
Not Named in Database	115 Union St	Holbrook
Jenkins, Isaiah House	64 Union St	Rockland
Nash, Elbridge House	178 Pleasant St	Weymouth
Bishop, Hudson House	101 Oldham St	Pembroke
Stetson, Dea. Ebenezer House	25 Stetson Shrine Ln	Norwell
Wollaston Fire Station	111 Beale St	Quincy
Stebbins, Isaac House	146 Franklin Ave	Chelsea
Not Named in Database	243 North Main St	Cohasset
Hiltz, Ellen E. House	2 Mill Ln	Cohasset
Scott, Norman E. House	22 Bancroft Rd	Cohasset
Not Named in Database	105 Ripley Rd	Cohasset
Graves, Fred D. House	17 Pond View Ave	Scituate
Not Named in Database	48 Marilyn Rd	Milton
Not Named in Database	50 Chiltern Rd	Weston
Not Named in Database	10 Hanover St	Norfolk
Not Named in Database	260 Lincoln St	Norwell
Benjamin, Asher House	9 West Cedar St	Boston
Kilby, Charles House	6 Hillside Ave	Chelsea
Not Named in Database	140 Peach St	Walpole
Rumney Marsh Burying Ground - Whittemore, J. Stone	Butler St	Revere
Mount Auburn Cemetery - Shaw, Col. Robert Gould Monument	580 Mount Auburn St	Watertown
Knowles, Alpheus D. House	116 Fountain St	Ashland
Stone Park	Park Rd	Ashland
Hickey, W. H. House	35-37 Fifield St	Watertown
Kimball, John - Kinsman, Albert Sylvester House	435 Bay Rd	Easton
Not Named in Database	23-25 Alaska St	Boston
Hendrickson, John F. - Morill, John M. E. House	11 Centre Ct	Boston
Lilly, Michael House	36 Beresford Rd	Brookline
Singletree Hill Reservoir Gauge Station	910 Boylston St	Brookline
Hancock Village Duplex	18-44 Thornton Rd	Brookline
Not Named in Database	37 Aston Rd	Brookline
Lane, Ebenezar - Hatfield House	80 Pleasant St	Arlington
Not Named in Database	37-39 Henderson St	Arlington
Not Named in Database	60 Pleasant St	Arlington
Thompson, A. Wayne House	58 Bates Rd	Arlington
Not Named in Database	60 Gardner St	Newton
Welch, Patrick House	17 Waban St	Newton
Whitney, John - Graves, Benoni House	47 Carleton St	Newton
Not Named in Database	18-20 Maple Ave	Newton
Gould, John B. House	51-53 Bennington St	Newton
Barber, J. Wesley House	66 Summit St	Newton
Quirk, Michael House	34 Green Ct	Newton
Myrtle Baptist Church	21 Curve St	Newton
Davis, Henry House	37 Perkins St	Newton
Not Named in Database	50 Putnam St	Newton

HISTORIC SITE NAME	ADDRESS	TOWN NAME
Woods, Henry House	99 Highland St	Newton
Blood, William H. House	31 Woodbine St	Newton
Davidson, Frank F. House	50 Maple St	Newton
Convent of the Franciscan Sisters	20 Manet Rd	Newton
Walker, Joseph House	7 Beecher Terr	Newton
Lutheran Church	1310 Centre St	Newton
Haffermehl, Valentine House	22-24 Knowles St	Newton
Rice, George House	324 Ward St	Newton
Allen, Louis A. House	1596 Centre St	Newton
Staples, John House	12 Floral St	Newton
Leach, Albert House	36 Fair Oaks Ave	Newton
Frost, George House	170 Chestnut St	Newton
Not Named in Database	15 Hawthorne Ave	Newton
Not Named in Database	53 Commonwealth Ave	Newton
Not Named in Database	12 Kingsbury Rd	Newton
Longwood Covered Tennis Courts	28 Middlesex Rd	Newton
Not Named in Database	40 Pine Ridge Rd	Newton
Not Named in Database	49 Rochester Rd	Newton
Not Named in Database	25 Caroline Pk	Newton
Not Named in Database	16-18 Annapolis Rd	Newton
Murdock, Frank House	14 Peabody St	Newton
Not Named in Database	33 Hamlin Rd	Newton
Not Named in Database	36 Bridge St	Newton
MacGregor, Robert Jr. House	7-9 Central Terr	Newton
Not Named in Database	39 Bontempo Rd	Newton
Not Named in Database	50 Judith Rd	Newton
Not Named in Database	652 Saw Mill Brook Pkwy	Newton
Young, Robert L. House	4 Washington Pk	Newton
Not Named in Database	40 Oakmont Rd	Newton
Not Named in Database	101 Hawthorne Ave	Newton
Not Named in Database	34 Rochester Rd	Newton
Not Named in Database	237 Dorset Rd	Newton
Lasell College - Brennan Library	80 Maple St	Newton
Ford, Wendell B. House	28 Hancock St	Newton
Not Named in Database	63 Myerson Ln	Newton
Not Named in Database	589 Saw Mill Brook Pkwy	Newton
Not Named in Database	254 Wiswall Rd	Newton
Not Named in Database	64 Baldpate Hill Rd	Newton
Not Named in Database	236 Baldpate Hill Rd	Newton
Not Named in Database	58 Andrew St	Newton
Not Named in Database	155 Waverley Ave	Newton
Sweetland, Charles W. House	92-96 Webster Pk	Newton
Fuller, Cordelia M. House	20 Lowell Ave	Newton
Not Named in Database	629 Commonwealth Ave	Newton
Not Named in Database	850 Commonwealth Ave	Newton
Not Named in Database	849 Commonwealth Ave	Newton
Not Named in Database	71 Neshobe Rd	Newton
Not Named in Database	62 Waban St	Newton

HISTORIC SITE NAME	ADDRESS	TOWN NAME
Not Named in Database	1209-1217 Centre St	Newton
Chase, Lewis House	48 Dyer Ave	Milton
Ruggles, Willard House	25 Houston Ave	Milton
Not Named in Database	124 Audubon Rd	Milton
Meagher, Stephen Augustus - Hannigan, John P. House	316 Blue Hills Pkwy	Milton
Chestnut Street Railroad Bridge	Chestnut St	Newton
Nuestra Playground	403 Dudley St	Boston
Not Named in Database	32-36 Franklin Hill Ave	Boston
Wakefield, Cyrus - Hall, Jacob Building	96 Prince St	Boston
Donnell, James F. House	53 Cottage St	Framingham
Centros House Executive Centre	492 Old Connecticut Path	Framingham
Mount Auburn Cemetery - Saint John the Evangelist Memorial Garden Lawn Marker	580 Mount Auburn St	Watertown
Mount Auburn Cemetery - Kepes, Juliet Appleby Monument	580 Mount Auburn St	Watertown
Mount Auburn Cemetery - Burr, Francis Hardon and Nancy Blagden Pell Lawn Marker	580 Mount Auburn St	Watertown
Not Named in Database	39-41 Churchill St	Milton
Stetson, Joel House	118 Oak St	Randolph
Not Named in Database	1682 Commonwealth Ave	Boston
Not Named in Database	78 Governors Rd	Milton
Not Named in Database	55 Moorland Rd	Scituate
Cook, Ann S. and Hutchings, Hannah G. House	51 Walnut Pk	Boston
Whiting, William Double House	12-14 Walnut Pk	Boston
Winslow Cemetery - Delano, Lucy Gravestone	Winslow Cemetery Rd	Marshfield
Caughlan, Daniel Fergus and Amelia House	44-46 Logan Ave	Medford
Lovering House	29 Franklin St	Medford
Cushing-Payson Estate Gatehouse	389 Common St	Belmont
Carroll, Richard A. and Catherine House	170 Cherry St	Newton
Martin, Patrick and Margaret - Harney, Thomas M. and Helen House	251 Cherry St	Newton
Not Named in Database	9-11 Greenmount St	Boston
Island Grove Park - Drainage Culvert	Park Ave	Abington
Island Grove Park - Swimming Pond and Dam	Park Ave	Abington
Not Named in Database	134 Old St	Randolph
Not Named in Database	125 Old St	Randolph
Not Named in Database	345-347 Canton St	Randolph
Not Named in Database	5-7 North Arlington St	Brockton
Eddy, Clifford Robert and Louise Thorndike House	80 Putnam St	Newton
Not Named in Database	19 Esmond St	Boston
Not Named in Database	21 Schuyler St	Boston
Moulton, Windsor Tenant House	24 Mechanic St	Framingham
Not Named in Database	3-5 Adams St	Brookline
Johnson, Oscar House	47 Crowninshield Rd	Brookline
Bonney, Arthur Garage	50 Crowninshield Rd	Brookline
Not Named in Database	688 Washington St	Brookline
Thomas, Rev. Dr. Reuen Carriage House	56 Colbourne Cresc	Brookline
St. George, Ellen and John House	4 Lake St	Somerville
Hubbard, Joseph Carriage House	30 Gaston St	Boston
Field, D. W. Park - Main Entrance Gates	Oak St	Brockton

HISTORIC SITE NAME	ADDRESS	TOWN NAME
Old Colony Shoe Company	88 Lincoln St	Brockton
Field, William L. House	30 Livingstone Rd	Brockton
Not Named in Database	20 Bellevue Ave	Brockton
Cross Building	141 Main St	Brockton
Warrentown Cemetery	Summer St	Middleborough
Not Named in Database	40 Hutchinson St	Franklin
Nevins House	40 Cottage St	Franklin
Holbrook, V. W. House	16 High St	Medway
Newell, O. P. House	9 High St	Medway
Flagg School	Parkerville Rd	Southborough
Not Named in Database	9 Breakneck Hill Rd	Southborough
Not Named in Database	25-27 Tilton Ave	Ashland
Railroad House - Stone, Capt. John Hotel	179-181 Main St	Ashland
Emery - Taylor House	28 Curve St	Holliston
Leland, William Stone Wall	46 Pleasant St	Sherborn
Dupuis, Oscar House	95 Coolidge St	Sherborn
Damon, George Alvin - Griffin, Noble C. House	92 Commonwealth Rd West	Wayland
Kettle, L. N. Barn	85 Love Ln	Weston
Saint Mary's Roman Catholic Church	Carpenter St	Foxborough
Forrest, C. House	266 Mansfield St	Sharon
Not Named in Database	1231 Washington St	Walpole
Not Named in Database	574 Washington St	Easton
Not Named in Database	14 Sexton Ave	Westwood
Boston Manufacturing Company Mill #4	144 Moody St	Waltham
Pearce, Hannah J. House	77 Montview St	Boston
Not Named in Database	37 Briarfield Rd	Milton
Thompson, Mary Morton House	75 Canton Ave	Milton
Darling, A. - Smith House	35-37 Readville St	Boston
Smith, Walter S. Auto Company	80-84 Winslow Ave	Somerville
Spring, Andrew Craigie House	23 Craigie St	Somerville
Whitney, Henry M. Row House	84 Saint Stephen St	Boston
Not Named in Database	19 Maple Ave	Cambridge
Homer, Jacob House	125 Summer St	Somerville
Not Named in Database	35 Gray St	Boston
Converse, James House	347 Beacon St	Boston
Whitwell, H. S. House	435 Beacon St	Boston
Chandler, Peleg House	154 Beacon St	Boston
McLaren - McKay House	86-88 Putnam St	Boston
Buzzell, William C. House	39 Mount Vernon St	Boston
Riverway - Bridle Path Bridge	Park Dr	Boston
Boston Bicycle Club	152 Newbury St	Boston
Bartlett, Joseph W. House	54 Bucknam St	Everett
Johnson - Williams House	163 Center St	Bridgewater
Washburn - Fearing - McNeeland House	440 Plymouth St	Bridgewater
Bigelow Building	295-305 Union St	Rockland
Beal, Edwin and Jesse House	517 West Washington St	Hanson
Burrage, Albert C. and Company Worker Housing	304 Pleasant St	Hanson
Butler House	196 Spring St	Hanson

HISTORIC SITE NAME	ADDRESS	TOWN NAME
Not Named in Database	1126 Main St	Hanover
Block House Shipyard Marker	Main St	Norwell
Damie, S. T. House	174 Warren Ave	Quincy
Donovan, William T. House	31 Thomas Burgin Pkwy	Quincy
McDonnell, Thomas House	31 Bridge St	Quincy
Waterhouse House	94 East Squantum St	Quincy
Not Named in Database	59-61 Washington St	Weymouth
Pratt, Charles H. House	694 Broad St	Weymouth
Bertchilder House	20 Mount Vernon Rd East	Weymouth
Not Named in Database	35 High St	Weymouth
Not Named in Database	1673 Commercial St	Weymouth
Rice, H. A. House	7 Lexington St	Boston
Martin, Thomas Elastic Web Co. South Weaving Loft	60 Dudley St	Chelsea
Leavitt, John House	5 Common St	Hingham
Loud, Thomas House	88 North St	Hingham
Not Named in Database	142 Kilby St	Hingham
Lincoln, Lewis House	179 Sohier St	Cohasset
Braman, Grenville Temple Winthrop Stable	482 Jerusalem Rd	Cohasset
Silvia, Joseph M. House	27 Ash St	Cohasset
Williams, Alexander Jr. - Plant House	300 South Main St	Cohasset
Willcutt, Warren House	63 Summer St	Cohasset
Kimball's By-the-Sea Motor Hotel	124 Elm St	Cohasset
Boston and Maine Railroad Signal Tower A	Charles River	Cambridge
Quimby, Elizabeth T. House	856 Hammond St	Brookline
Taylor, Henry House	50 Washington St	Duxbury
Union Bridge	Union St	Marshfield
Not Named in Database	81 Tilden Rd	Scituate
Bruce, James House	108 Tilden Rd	Scituate
Lyons, James Double House	145-147 Rockland St	Canton
Stevens, L. O. House	8 Rebecca Rd	Scituate
Not Named in Database	16 Greenleaf Rd	Milton
Not Named in Database	76 Cliff Rd	Milton
Perlman, Robert S. House	60 Hillside Dr	Cohasset
Lawless, John Jr. House	3 Pembroke Rd	Weston
King, Benjamin House	48 School St	Hingham
Perrin House	9-11 Park St	Boston
Jacobs, Hiram - Parker, Joseph G. House	40 Hancock St	Boston
New England Confectionary Company	11-17 Melcher St	Boston
Cathedral of the Holy Cross Hook & Hastings Organ	1400 Washington St	Boston
Camp Gannett Cabin	174 Lakeview St	Sharon
Sweetland and Harris Carpenter Shop	42 South Ave	Natick
Not Named in Database	8 Summit Ave	Chelsea
Furnace Brook Parkway Tree Canopy	Furnace Brook Pkwy	Quincy
Ohabei Shalom Cemetery - Beal Mausoleum	147 Wordsworth St	Boston
Mount Hope Cemetery - Meadow Vale Pond	355 Walk Hill St	Boston
Not Named in Database	111-113 Harvard St	Medford
Kendall, Henry P. House	32 Embankment Rd	Boston
Not Named in Database	82 Mount Vernon St	Boston

HISTORIC SITE NAME	ADDRESS	TOWN NAME
Shaw, Henry G. House	216 Main St	Plympton
Cardinal Cushing Center - Recreation Building	Washington St	Hanover
Zaniboni Custom Upholstery	257 Standish Ave	Plymouth
Not Named in Database	243 Standish Ave	Plymouth
Not Named in Database	19 Spruce St	Braintree
Not Named in Database	23 Willow St	Braintree
Charles River Woolen Company Worker Housing	15-17 Maple St	Bellingham
North Baptist Church	365 Hartford Ave	Bellingham
Pond House	10 Milford St	Medway
Newton, Ephraim - Stow, Benjamin House	14 Oregon Rd	Southborough
Howes, Robert H. House	8 Upland Rd	Southborough
Not Named in Database	128 Marlborough Rd	Southborough
Grossman House	61 Edgell Rd	Framingham
Not Named in Database	28 Grant St	Marlborough
Temple, William B. House and Store	123 West Main St	Marlborough
Natick Army National Guard Armory - Greasing Bldg	143 Speen St	Natick
Winch, Leonard Block	34 Main St	Natick
Oaks, The Garage	866R Washington St	Wellesley
Old Burial Place	Main St	Walpole
Hartshorn House	600 Main St	Walpole
Sanborn Block	681 Washington St	Norwood
Not Named in Database	90 Abbott Rd	Wellesley
Not Named in Database	790 High St	Westwood
Needham All Wars Memorial	Highland Ave	Needham
Not Named in Database	27-29 County St	Dedham
Gourgas, John Lewis III House	178 Boston Post Rd	Weston
Boston Manufacturing Company Housing	163-165 River St	Waltham
Sanger, N. C. House	19 Morse St	Watertown
Gilkey, Royal Turning Shed	55 Irving St	Watertown
Blake, George F. House	10 Waverley St	Belmont
Walnut Hills Cemetery	Allandale Rd	Brookline
Fisher Hill Estate House	66 Seaver St	Brookline
Not Named in Database	146-148 Boylston St	Brookline
Not Named in Database	157-159 Wachusett St	Boston
Blake, Peter House	177 Wachusett St	Boston
Reynolds, John P. House	148 Central Ave	Milton
International Place	Fort Hill Sq	Boston
Not Named in Database	65 Beech Glen	Boston
Roxbury Municipal Building	339 Dudley St	Boston
Barnet, Robert A. House	27 Carruth St	Boston
Not Named in Database	9 Underwood St	Belmont
Not Named in Database	46 Griggs Rd	Brookline
Cotton, George H. House	44 Amory St	Brookline
Drayton Hall	48 Kennedy St	Cambridge
Not Named in Database	37 Harvard St	Somerville
Stern, Eva S. Three-Decker	61 Evans St	Boston
Wheeler, Morris Apartment House	63 South Huntington Ave	Boston
Coffin, Uriah House	232 Clarendon St	Boston

HISTORIC SITE NAME	ADDRESS	TOWN NAME
Not Named in Database	113 1/2 Thorndike St	Cambridge
Not Named in Database	581 Massachusetts Ave	Boston
Smith, William H. Row House	179 Massachusetts Ave	Boston
Hudson Street Fitzgerald Expressway Tunnel Vent	51 Albany St	Boston
Saint Elizabeth's Hospital	748 Cambridge St	Boston
Gifford, Moses S. - Goodwin, Nathaniel Row House	118 F St	Boston
Freeland, Charles House	132 Newbury St	Boston
Dennis Building	366 Washington St	Boston
Collins, James Liquor Import and Wholesale Dealers	262-270 West Broadway	Boston
Richardson Block	115-117 Pearl St	Boston
Copeland House	311 South St	Bridgewater
East Bridgewater Veterans' Monument	Central St	East Bridgewater
Sawyer, Seth C. House	144 South Franklin St	Holbrook
Whitman Park - Horse Trough	0 Hayden Ave	Whitman
Arnold, Henry B. House	25 Pacific St	Rockland
Weymouth District Schoolhouse #8	821 Union St	Rockland
Loring, Elpalet House	803-805 Main St	Hingham
Drew House	34 Mechanic St	Milton
Not Named in Database	44 Huntley St	Quincy
Worster, Edwin House	101 Commercial St	Weymouth
Not Named in Database	190 Middle St	Weymouth
Gerrish, George Apartments	75 Division St	Chelsea
Gerrish, George Apartments	77 Division St	Chelsea
Currier General Store	313-317 Broadway	Chelsea
Morris, Elizabeth House	14 Hill St	Cohasset
Donovan House	429 South Main St	Cohasset
Maloney, Charles W. House	12 Windsor Rd	Cohasset
Hinchliffe, George House	109 South Main St	Cohasset
Government Island - Entrance Stone Wall	Border St	Cohasset
Parkman, Francis Memorial	Parkman Dr	Boston
New England Telephone Building	195 Main St	Kingston
Whiting, George L. House	422 Congress St	Duxbury
Martin, J. J. House	27 Glades Rd	Scituate
Not Named in Database	433 Eliot St	Milton
Not Named in Database	18 Guild Rd	Dedham
Fells Connector Parkway - Fellsway West Median	Fellsway West	Malden
Tolman, Charles House	109 Pine St	Norwell
Banahan, John - Frenier, Joseph C. House	201 South Main St	Randolph
Sharon First Baptist Church	18 South Main St	Sharon
Thompson, A. D. House	391 East Fifth St	Boston
Not Named in Database	19 Blanche St	Boston
Not Named in Database	145 Charles St	Boston
Zografos, George Fruit Store	20 Myrtle St	Boston
Saint Brigid Roman Catholic Church Rectory	845 East Broadway	Boston
Not Named in Database	45 Roel St	Randolph
Casey, James J. House	41 East Central St	Natick
Eldridge, John S. - Hemenway, Augustus II Stable	12 Hemenway Dr	Canton
Ireland, Jonathan - Dane, Osgood House	461 Somerville Ave	Somerville

HISTORIC SITE NAME	ADDRESS	TOWN NAME
Rooney, Paul S. House	60 Lantern Ln	Cohasset
Not Named in Database	166 Main St	Medford
Not Named in Database	16 Hancock Ct	Medford
Noble, Archie House	32 Russell Ave	Watertown
Crescent Ridge Dairy Ice Cream Stand	355 Bay Rd	Sharon
Not Named in Database	18 Irving St	Boston
Not Named in Database	71 Revere St	Boston
Not Named in Database	58 Main St	Plympton
Dorchester South Burying Ground - Lathrop Stone	2095 Dorchester Ave	Boston
Not Named in Database	60 Front St	Braintree
Brastow, George House	146 East St	Wrentham
Sanger, S. A. House	10 Winthrop St	Holliston
Bullard, Henry House	7 Bullard Ln	Holliston
Cronin, T. House	206 Southville Rd	Southborough
Not Named in Database	25 Oregon Rd	Southborough
Whitney, John House	190 Maple St	Sherborn
Fuller, Jonathan House	986 Fuller St	Mansfield
Scott House	819 East St	Walpole
Canton Public Library	786 Washington St	Canton
North Wrentham Cemetery - Pond, Catherine Marker	Seekonk St	Norfolk
Colburn, Charles C. House	96 Mill St	Westwood
Hathaway House	103 Central St	Wellesley
Parker, Abijah House	453 High St	Westwood
Hillcrest Stone Incinerator	135 Wellesley St	Weston
Hastings, George O. House	134 Wellesley St	Weston
Not Named in Database	203-207 River St	Waltham
Fisher, Henry N. House	120 Crescent St	Waltham
Beaver Brook Railroad Bridge	Beaver Brook	Waltham
Not Named in Database	29-31 Wiley Rd	Belmont
Davis, Rev. Joseph House	317 Fairmount Ave	Milton
Not Named in Database	22 Spring Hill Rd	Boston
Denney, Dr. F. P. House	111 High St	Brookline
Rooney, James House	7 Kent St	Brookline
Sanborn, Greenleaf C. House	139 Hillside St	Boston
Fontbonne Academy	930 Brook Rd	Milton
Not Named in Database	36-36A Elm St	Boston
Not Named in Database	15-27 Highland Ave	Boston
Dudley Station and Elevated North of Dudley	Washington St	Boston
Not Named in Database	112-116 Glenville Ave	Boston
Holden, Henry D. House	133 East Cottage St	Boston
Roman Catholic Cemetery Gate	Grove St	Watertown
Not Named in Database	26-28 Marion Rd	Belmont
Wellington, Charles W. House	3 Auburn St	Boston
Westmorly Court - Harvard University	15-29 Bow St	Cambridge
Not Named in Database	81 Irving St	Cambridge
Not Named in Database	36 Porter St	Somerville
Coleman, Harry - Gilbert, Bernard Apartment House	80 The Fenway	Boston
Feldman, Joseph Building	113 Saint Botolph St	Boston

HISTORIC SITE NAME	ADDRESS	TOWN NAME
Gibson, G. House	18 Hereford St	Boston
Not Named in Database	23 Braddock Pk	Boston
Not Named in Database	179 Warren Ave	Boston
Not Named in Database	75 Warren Ave	Boston
Not Named in Database	53 Gray St	Boston
Not Named in Database	928 Dorchester Ave	Boston
Lawton, Nora Three-Decker House	120 Adams St	Boston
Roberts, Charles - Towle House	57 Hancock St	Boston
Audubon Terrace Apartments	500-504 Park Dr	Boston
Kent, Barker B. Double House	92-96 F St	Boston
Eagle Theatre	2225 Washington St	Boston
Not Named in Database	556 East Broadway	Boston
Not Named in Database	17 High St	Boston
Bell Rock Memorial Park	Main St	Malden
Kingman, James - West Barn	1000 South Franklin St	Holbrook
Holbrook, Nathaniel House	754 North St	Randolph
Beal House	847 Main St	Hanson
Wheeler - Bass House	223 High St	Hanson
Tilden, Charles W. Blacksmith and Wheelwright Shop	680-688 Main St	Norwell
Not Named in Database	55 Merrymount Rd	Quincy
Horrigan, Gerald T. Celtic Cross	20 Sea St	Quincy
Not Named in Database	13-15 Monmouth St	Boston
Wentworth, Henry Building	413 Broadway	Chelsea
Bayliss, Thomas Shop	24 Jefferson Ave	Everett
Meservey, Benjamin W. House	255 Main St	Hingham
Pearmain House	290 North St	Hingham
Beal, Benjamin House	53 Lincoln St	Hingham
Beal, Benjamin House	15-17 Lincoln St	Hingham
Ulman, Mary A. and Harriet E. House	143 Summer St	Hingham
Connery, John House	235 North Main St	Cohasset
South Shore Music Circus - Production Quarters	130 Sohier St	Cohasset
Keane, John F. House	130 Linden Dr	Cohasset
Not Named in Database	8 Summit Ave	Hull
Woods, Dr. Edward F. Dentist Office	69 Ripley Rd	Cohasset
Bandura, Joseph Francis House	26 Parker Ave	Cohasset
Bigelow, Albert Francis House	90 Whitehead Rd	Cohasset
Kiddie Kamp Administration Office	161 Lakeview St	Sharon
Delano, Dr. Thomas House	261 High St	Duxbury
Peterson, Jabez House	500 Congress St	Duxbury
Cornish, W. O. - Harvey New England Barn	237 Thompson St	Middleborough
Duffy, Maurice House	40 Blue Hill Ave	Milton
Bolivar Street Bridge over Massapoag Brook	Bolivar St	Canton
Blanche, Richard House	125 Warren St	Randolph
Tolman, Charlotte House	17 Pond St	Sharon
Brighton Municipal Courthouse	52 Academy Hill Rd	Boston
Springdale, A. A. House	44 Springdale St	Boston
Fearing, Andrew - Wild, Hamilton G. House	8 Louisburg Sq	Boston
Smith, John J. House	86 Pinckney St	Boston

HISTORIC SITE NAME	ADDRESS	TOWN NAME
Forest Hills Cemetery - Alden, Adlebert T. Statue	95 Forest Hills Ave	Boston
Hall, George G. Stable	13 Byron St	Boston
Cumming, Thomas K. - Parker, Herbert House	92 Charles St	Boston
Hale, Matthew - Palfrey, John Gorham House	25 Lime St	Boston
White, Peter House	35 Priest Rd	Watertown
Not Named in Database	51 Hancock St	Boston
Not Named in Database	72-90 Sherman Rd	Boston
Not Named in Database	207 Chestnut Ave	Boston
Holland, J. F. Two-Family House	35 Fenwood Rd	Boston
Standish Burying Ground - Alden, John Stone	Chestnut St	Duxbury
Plymouth Cordage Company Storehouse #16	Court St	Plymouth
Main Street Bridge	Main St	Franklin
Wrentham State School - Heffron Hall B	Emerald St	Wrentham
Fay, Patrick House	75 Cleveland St	Norfolk
Not Named in Database	15 Breakneck Hill Rd	Southborough
Temple, William House	115 West Main St	Marlborough
Not Named in Database	37 Maple St	Marlborough
Not Named in Database	83 Warren Ave	Marlborough
Gleason, Thomas House	306 Concord St	Framingham
Medfield State Hospital - Administration Building	45 Hospital Rd	Medfield
Medfield State Hospital - Employee Cottage #3	45 Hospital Rd	Medfield
First Schaller House	68 Eliot St	Natick
Boyden House	453 Winter St	Walpole
Day, Jeremiah House	389 North St	Walpole
Everett - Rhodes House	66 Hoyle St	Norwood
Jerusalem Cemetery	Manley St	West Bridgewater
O'Connell, P. House	175 Weston Rd	Wellesley
Not Named in Database	159 Weston Rd	Wellesley
Long, Kathryn House	8 Solon St	Wellesley
Not Named in Database	45 Chestnut St	Wellesley
Crouch, Herbert House	41 Summer St	Weston
Newhall, Chauncey Elementary School	101 Prospect St	Waltham
Cushing, S. N. House	93 Beaver St	Waltham
Bates, Silas M. Shirt Factory	89 Spring St	Watertown
Weld, Christopher Minot Cottage	156-158 Milton St	Milton
Davidson, R. L. - Hills, G. E. Garage	330 Clinton Rd	Brookline
Manley, Michael P. House	8 Eliot Ave	Brookline
Emerson, John M. House	16 Clyde St	Brookline
Better Homes Corporation House	76 Buckminster Rd	Brookline
Jamaica Plain Branch Library	20 Sedgwick St	Boston
Homer, J. W. House	14 Irving St	Brookline
Not Named in Database	487 Harvard St	Brookline
Spalding, Phillip L. House	287 Highland St	Milton
Nawn, H. P. Three Family House	97 Munroe St	Boston
Grove Hall Savings Bank	453-455 Blue Hill Ave	Boston
Murphy, William M. House	103 Webster St	Boston
Swazey, Rev. Arthur - Ricker, Benjamin F. Stable	10 Eagan Way	Boston
Not Named in Database	33 Grove St	Belmont

HISTORIC SITE NAME	ADDRESS	TOWN NAME
Brown and Mugar Building	1012-1016 Beacon St	Brookline
Tilden - Burton House	106 Mason Terr	Brookline
McKay, David H. - Whitmore, Joseph and Sarah House	21 Naples Rd	Brookline
Miller, M. I. House	65 Chatham St	Brookline
Rhodes, Winifred A. House	33 Chatham St	Brookline
Lechmere, Richard House	149 Brattle St	Cambridge
Not Named in Database	32 Spring St	Somerville
Factory Buildings Trust Industrial Building #2	22-30 Binford St	Boston
Mason, M. B. House	347 Commonwealth Ave	Boston
Sturtevant, Benjamin Franklin Blower Fan Factory	Damon St	Boston
Whidden, Thomas J. Building	258 West Newton St	Boston
Conant, Harlan Page House	145 Highland Ave	Somerville
Not Named in Database	14 Sunnyside St	Somerville
Princeton Garage	337-345 Broadway	Somerville
Not Named in Database	37 Warren Ave	Boston
Currier, Lewis House	8 Warren Ave	Boston
Not Named in Database	567 Boylston St	Boston
Not Named in Database	24 Taft St	Boston
Embankment Road	Embankment Rd	Boston
Mason, David B. - Mason, Rufus House	11 Wall St	Boston
Brown, Isaac E. - Preston, Thomas B. Double House	25-27 Mount Vernon St	Boston
Charles River Plaza	161-209 Cambridge St	Boston
State Service Center	25 Staniford St	Boston
Not Named in Database	48 Union Pk	Boston
Forest Hills Rapid Transit Station	Washington St	Boston
Rice, Peter G. House	69 Baldwin St	Boston
Center Manor Nursing Home	45 Centre St	Boston
Gethsemane Cemetery Administration Building	670 Baker St	Boston
Alger, Edwin A. Jr. House	32 Hancock St	Everett
Hastings - Barstow House	120 Pleasant St	Bridgewater
Stearns, Charles Francis and Marcena Leora Brown House	104 Broadway	Hanover
Nichols, Millie E. House	25 Fairmount Way	Quincy
Not Named in Database	39 Bradford St	Quincy
Beckler Avenue Rowhouse	10 Beckler Ave	Boston
Strauss, Henry Building	408 Broadway	Chelsea
Chelsea Public Library	569 Broadway	Chelsea
Greenerd, Josephine D. House	304 Pleasant St	Winthrop
Stockwell, Otis House	41 North St	Hingham
Thompson, John Henry House	15 Parker Ave	Cohasset
Hall, Samuel - Osgood, Rev. Joseph House	25 North Main St	Cohasset
Charlestown Navy Yard - Pier 9	Navy Yard	Boston
Route 9 Overpass and Retaining Wall	Rt 9	Boston
Ewell, Zenas T. House	16 Bow St	Marshfield
Orlando, John - Romanov, Dr. David House	194 Lancaster Terr	Brookline
Chase, Philip Children's Playhouse	241 Highland St	Milton
Not Named in Database	16 Chiltern Rd	Weston
Turner, Melzar House	22 Otis Pl	Scituate
Not Named in Database	1 Jason Terr	Boston

HISTORIC SITE NAME	ADDRESS	TOWN NAME
Closson, William B. House	212 Savin Hill Ave	Boston
Slotopolsky, Meyers Tenement House	8-12 South Russell St	Boston
United Drug Company	105-107 Forsyth St	Boston
Naphen, John House	69 South Main St	Natick
Colson, H. W. P. - Knowles, David S. House	149 College Ave	Somerville
Mount Auburn Cemetery - Freeland, Charles Mausoleum	580 Mount Auburn St	Watertown
Hill, C. - King, M. L. House	183 Exchange St	Millis
Hall, George G. Stable	11 Byron St	Boston
Husk, Charles B. - Sears, Frederick Richard House	88 Chestnut St	Boston
Not Named in Database	236 North St	Weymouth
Newton, C. H. House	254 North St	Weymouth
Simmons, Capt. Nathaniel and Ichabod house	42 Careswell St	Duxbury
Randall, Robert T. House	222 Keene St	Duxbury
Not Named in Database	33 Myrtle St	Boston
Not Named in Database	99 Myrtle St	Boston
Olsson, Martin House	17 Pleasant St	Easton
Weinstein, Morris Apartments	1871 Columbus Ave	Boston
McFarlin Monument	River St	Halifax
Prospect Waste Paper Corporation	50-52R Prospect St	Somerville
VanOosten, Henry John House	187 Woodland Rd	Brookline
Chenery, George E. House	57 Alberta Rd	Brookline
Schlesinger, Barthold E. House	16 Cedar Rd	Brookline
Not Named in Database	151 Laurel Rd	Brookline
Pape, Hester S. - Tyeryar, James E. House	468 C J Cushing Hwy	Cohasset
Everett, J. C. House	324 Elliot St	Newton
The Russell	11 Orchard St	Newton
Bothfeld, Henry House	4 Copley St	Newton
Ferris, Alexander M. House	87 Washington St	Newton
Cutler, Albert House	11 Maple Ave	Newton
Legg, William House	47 Newtonville Ave	Newton
Not Named in Database	36-38 Lincoln Rd	Newton
Not Named in Database	56-58 Clinton St	Newton
Not Named in Database	57 Eddy St	Newton
Railroad Hotel	978-982 Watertown St	Newton
May, Caroline - Dodge, Eliza House	125 Webster St	Newton
Not Named in Database	54-56 Elm St	Newton
Not Named in Database	15 Perkins St	Newton
Pratt, Samuel House	30 Shaw St	Newton
Not Named in Database	54 Temple St	Newton
Davis, Henry M.	286 Highland Ave	Newton
Not Named in Database	49 Prairie Ave	Newton
Braun, George G. House	34 Groveland St	Newton
Gaffield, Frank W. House	90 Highland Ave	Newton
Hammond, Edward C. House	35 Groveland St	Newton
Turner, Albion B. House	260 Waverley Ave	Newton
Wainwright, Amory D. - Mason, Philip D. House	116 Old Orchard Rd	Newton
Luther, Henry R. House	1002 Beacon St	Newton
Lynch, J. House	140 Sumner St	Newton

HISTORIC SITE NAME	ADDRESS	TOWN NAME
Holt, Joseph B. House	34 Carver Rd	Newton
Not Named in Database	14 Sterling St	Newton
Lancaster, Dr. Walter Brackett and Emma Winter House	131 Prince St	Newton
Not Named in Database	235 Highland St	Newton
Not Named in Database	543 Walnut St	Newton
Not Named in Database	418 Commonwealth Ave	Newton
Not Named in Database	123 Essex Rd	Newton
Not Named in Database	77 Windsor Rd	Newton
Not Named in Database	24 Lee Rd	Newton
Not Named in Database	46 Rosalie Rd	Newton
Not Named in Database	86 High St	Newton
Not Named in Database	12R Gardner St	Newton
Not Named in Database	15 Groveland St	Newton
Not Named in Database	48 Montrose St	Newton
Not Named in Database	90 McCarthy Rd	Newton
Not Named in Database	706 Saw Mill Brook Pkwy	Newton
Not Named in Database	125 Beaumont Ave	Newton
Not Named in Database	859-861 Washington St	Newton
Not Named in Database	44 Hagen Rd	Newton
Roberts, Vincent P. Jr. House	3 Meigh Rd	Newton
Newton Fire Station #3	31 Willow St	Newton
Not Named in Database	10 Wiltshire Ct	Newton
Not Named in Database	23 Wyoming Rd	Newton
Higgins, Charles A. Jr. House	50 Aspen Ave	Newton
Tenney, William House	256 Woodland Rd	Newton
Not Named in Database	100 Central St	Newton
Not Named in Database	15 Van Wart Path	Newton
Not Named in Database	65A-B Beaconwood Rd	Newton
Not Named in Database	81 Truman Rd	Newton
Not Named in Database	64 Truman Rd	Newton
Not Named in Database	13 Murphy Ct	Newton
Stone, Charles and Emeline Tenney House	370 Austin St	Newton
Not Named in Database	330 Lexington St	Newton
White, J. M. House	130 Elgin St	Newton
Not Named in Database	30 Lake Ave	Newton
Not Named in Database	340 Commonwealth Ave	Newton
Not Named in Database	583-585 Commonwealth Ave	Newton
Not Named in Database	52 Maila Terr	Newton
Not Named in Database	96 Warren Ave	Milton
Not Named in Database	104 Audubon Rd	Milton
Not Named in Database	55 Meagher Ave	Milton
Not Named in Database	27 Revere St	Milton
Lovering, Alvah Double House	22-24 Franklin St	Medford
Macomber, John Russell House and Stable	1 Stillmeadow Way	Framingham
Mount Auburn Cemetery - Appleton, Rep. William Monument	580 Mount Auburn St	Watertown
Mount Auburn Cemetery - Brackett, Ransom Davisson Monument	580 Mount Auburn St	Watertown
Kahler, John House	56 Laurel Rd	Milton
Pette, Benjamin House	33 Lawrence Ave	Boston

HISTORIC SITE NAME	ADDRESS	TOWN NAME
Not Named in Database	62 Churchill St	Milton
Frederickson, John House	8 Vesey Rd	Randolph
Hydraulic Development Corporation Building	18 Canal St	Medford
Sim, Alex House	16 Huntington Rd	Milton
Not Named in Database	22 Bridge Ave	Scituate
Beth Israel Hospital - Nurses' Home	320-350 Brookline Ave	Boston
Brigham, Peter Bent Hospital - Clinical Building	20 Shattuck St	Boston
Bowditch Apartment Company Row House	17 Pompeii St	Boston
Rich, Sara J. House	15 Collier Ave	Scituate
Nason, Elias House	85 South St	Foxborough
Fisher, H. House	33 Chandler St	Belmont
Palfrey, John C. House	17 Slade St	Belmont
Beaver Brook Millstones Marker	852 Hancock St	Abington
Not Named in Database	2 Army St	Randolph
Not Named in Database	32 Imrie St	Randolph
Not Named in Database	6 Connolly St	Randolph
Not Named in Database	10 Connolly St	Randolph
Stayman, Bennett Hirsch and June Feinberg House	23 Ascenta Terr	Newton
Not Named in Database	50 Esmond St	Boston
Not Named in Database	62 Avalon Rd	Milton
Green, William C. and Helen M. Talbot House	309 Washington St	Hanover
Habolow, Louis Rowhouse	57 Addington Rd	Brookline
Not Named in Database	53 University Rd	Brookline
King, Charles and Company Apartment Building	112 Winthrop Rd	Brookline
Not Named in Database	17 Spooner St	Easton
Nichols, Israel Barn	246 Old Oaken Bucket Rd	Scituate
Rhodes, Leonard H. and Edgar L. Apartments	22-24 University Rd	Brookline
Donaldson, William Row House	324 Warren St	Boston
Oakes, Jacob and Mary House	7 Otisfield St	Boston
Clasby, John and William A. Apartment Building	111 Dale St	Boston
Low, Emery M. Box Factory	367 Main St	Brockton
Old Colony Railroad Bridge (Milepost #19.74)	Porter's Pass	Brockton
Perkins Park	North Main St	Brockton
Wood, N. House	32 Plympton St	Middleborough
Caryville Box and Lumber Company	13 West St	Medway
Blake, Gardner House Ballroom	361 East St	Wrentham
Flaherty House	7 Awl St	Medway
Not Named in Database	382 Village St	Millis
Pike, Addison - Hemenway, George L. House	49 Hayden Rowe St	Hopkinton
Stevens, J. M. House	65 Southville Rd	Southborough
Kidder, Charles Archibald House	66 Main St	Southborough
Muchmore, William House	12 Middle Rd	Southborough
Not Named in Database	34 North Mill St	Hopkinton
Not Named in Database	285 Pleasant St	Ashland
People's National Bank	185-187 Main St	Marlborough
Not Named in Database	349 Central St	Framingham
Timmy's Diner	Worcester Rd	Framingham
Morse - Barber Barn	46 Forest St	Sherborn

HISTORIC SITE NAME	ADDRESS	TOWN NAME
Holbrook, Charles B. House	87 Lake St	Sherborn
Train, Samuel House	342 Winter St	Weston
Mann, J. House	1871 Washington St	Walpole
Chickering, Dean M. House	101 Walpole St	Norwood
Pike, M. P. House	455 North Main St	Randolph
Cashen, Martin House	1179 High St	Westwood
Sherburne, Frank A. House	30 Summer St	Weston
Waltham Pumping Station Employee House	203 Prospect St	Waltham
Saint Patrick's High and Grammar School	26 Chestnut St	Watertown
Not Named in Database	10 Goodway Rd	Boston
Not Named in Database	500 Eliot St	Milton
Blue Hill Bank and Trust Company	2 Eliot St	Milton
Not Named in Database	25 Marcella St	Boston
Not Named in Database	1 Fort Ave Terr	Boston
Not Named in Database	16 Delano Pk	Boston
Cushing, Dr. Benjamin House	32 Percival St	Boston
Commanding Officer's Quarters, Bldg. 111, AMMRC	443 Arsenal St	Watertown
Sheplie, Deland House	74-76 Winchester St	Brookline
Stevenson, Fred - Drake, C. H. House	120-122 Stedman St	Brookline
Worcester, Joseph House	121 Brattle St	Cambridge
Worcester, George House	58 Garfield St	Cambridge
Brown, A. T. House	401 Commonwealth Ave	Boston
Whitney, Henry M. Row House	82 Saint Stephen St	Boston
Not Named in Database	43 Copeland St	Boston
Not Named in Database	362 Commonwealth Ave	Boston
Garfield, Erastus C. House	1954 Commonwealth Ave	Boston
Bean, Ivory Building	233 West Newton St	Boston
Not Named in Database	392-394 Broadway	Somerville
Not Named in Database	15 Saint George St	Boston
Not Named in Database	3 Columbus Sq	Boston
Boyle, Patrick House	913 East Fourth St	Boston
Christ Church Unitarian	1628 Dorchester Ave	Boston
Pope, Fred - Prince, Helen House	311 Beacon St	Boston
Not Named in Database	280 Beacon St	Boston
McBreen, Peter House	291 Walnut Ave	Boston
Grantham Terrace Apartments	231-243 Harvard Ave	Boston
Not Named in Database	23 Union St	Boston
Allen, George D. Double Row House	2991 Washington St	Boston
Whitney, William A. House	778 East Broadway	Boston
Pratt, Caleb Double House	132 High St	Boston
Not Named in Database	12-14 Margaret St	Boston
Not Named in Database	144 Trenton St	Boston
Minot, William Row House	275 West Fifth St	Boston
Hill, Israel House	710 Plymouth St	East Bridgewater
Cameron, Samuel House	69 Weston Ave	Holbrook
Barlow, William F. Jr. House	1142 Bedford St	Abington
Bellamy, John House	112 Prospect St	Rockland
South Street Bridge over Winnetuxet River	South St	Halifax

HISTORIC SITE NAME	ADDRESS	TOWN NAME
Penniman, Mecheck - Nash, Israel House	610 Main St	Norwell
Turner, David Warner House	780 Main St	Norwell
Not Named in Database	10 Winthrop Ave	Quincy
New England Telephone Building	10 Merrymount Rd	Quincy
Cook, Michael E. House	49 Whitney Rd	Quincy
Rogers, Hollis G. Mausoleum	20 Sea St	Quincy
Wales Hotel	55 Commercial St	Weymouth
Not Named in Database	25 Shawmut St	Weymouth
Not Named in Database	23 Middle St	Weymouth
Fort Standish - Battery Strong Vincent	Lovell's Island	Boston
Stodder, Ichabod House	54 Fort Hill St	Hingham
Wilder, Abiel House	29 Lincoln St	Hingham
Cole, Herbert Bandstand	Otis St	Hingham
Not Named in Database	146 Summer St	Hingham
Bailey, Louis C. B. House	308-310 King St	Cohasset
Salvador, Barron House	30 Bayberry Ln	Cohasset
Gun Rocks	Damon Park Rd	Hull
Gay, Reginald H. House	55 Bancroft Rd	Cohasset
Tower, Capt. Abraham H. Barn	45 North Main St	Cohasset
Heath, Edith House - Stowaway	47 Lothrop Ln	Cohasset
Charlestown Navy Yard - Bldg 200 - Security Office	Navy Yard	Boston
Charlestown Navy Yard - Building 278 - Powerhouse	Navy Yard	Boston
Manhasset Gardens	257 Elm St	Kingston
Baker, T. House	149 Summer St	Kingston
Paulding, William House	48 Cove St	Duxbury
Prince, Margaret House	175 Enterprise St	Duxbury
Vine Lake Cemetery - Pine Grove	Main St	Medfield
Vine Lake Cemetery - Mitchell Park	Main St	Medfield
Carter, Elbridge J. House	221 Commonwealth Rd	Wayland
Upham, Nathan Eugene House	205 Newton St	Weston
Saint Francis Xavier Cabrini Roman Catholic Church	27 Hood Rd	Scituate
Not Named in Database	23 Surfside Rd	Scituate
Barton, C. - Stewart, Lenora House	29 Station St	Sharon
Buttinger, Walter House	6 Pine Rd	Sharon
Not Named in Database	403 East Seventh St	Boston
Jenkins, Reuben Y. Double House	45 G St	Boston
Not Named in Database	7 Grampian Way	Boston
Not Named in Database	28 Phillips St	Boston
Not Named in Database	Grampian Way	Boston
Lind, Frank E. House	60 Main St	Norwell
Furnace Brook Parkway - Extension	Furnace Brook Pkwy	Quincy
Not Named in Database	38 Morton Rd	Milton
Not Named in Database	943 Main St	Millis
Sears, Knyvet W. Stable	85 Chestnut St	Boston
Newell's Bridge - Mill Bridge - Bleachery Bridge	South St	Dover
Mills, William R. House	348 West St	Needham
Not Named in Database	139 Riverside St	Watertown
Not Named in Database	67 Brimmer St	Boston

HISTORIC SITE NAME	ADDRESS	TOWN NAME
Not Named in Database	112 Revere St	Boston
Allan, Catherine Harkins House	130 North Main St	Easton
Cardinal Cushing Center - Washington Street House	Washington St	Hanover
Not Named in Database	Fort Standish Ave	Plymouth
Bowditch, William House	318 Commercial St	Braintree
Not Named in Database	173 Allen St	Braintree
Butman, Dr. George F. House and Office	155 South St	Wrentham
Montgomery, John House	9 Temple St	Medway
Tillson, Nehemiah House	423 Dedham St	Wrentham
Claflin, Milton House	87 Hayden Rowe St	Hopkinton
Fay School - Root Academic Center	50 Main St	Southborough
Davis, Ray Bee Industry Distribution Center	61 Breakneck Hill Rd	Southborough
Not Named in Database	101 Newton St	Southborough
Greenwood, Jonas Jr. House	110 Washington St	Sherborn
O'Connell Garage	390 Waverly St	Framingham
Saxonville Mill Dam	Central St	Framingham
Hayward, Edward B. House	247 Foundry St	Easton
Dahlborg, Adolph P. House	40 Seaver St	Easton
Not Named in Database	72 Linden St	Wellesley
Beale, Louisa House	106 Cliff Rd	Wellesley
Fisher, Joseph Double House	751-753 High St	Westwood
Not Named in Database	30 Dean Ave	Westwood
Needham Branch Railroad Bridge over Chestnut St	Chestnut St	Needham
Highland Avenue School	Highland Ave	Needham
Toppan, Dr. Albert B. House	289 Mount Auburn St	Watertown
Not Named in Database	54 Southbourne Rd	Boston
Not Named in Database	197 Wachusett St	Boston
Capen Street Trolley Station	Capen St	Milton
McCormack, Delia House	49 Walk Hill St	Boston
Not Named in Database	19 Deering St	Boston
Fahey, Thomas House	44 Eldridge Rd	Boston
Not Named in Database	12 Kerwin St	Boston
Lewis - Dawson Farmhouse - Arnold Arboretum	1090 Centre St	Boston
White, Anna Marie - Knowles, Isaiah Double House	36-38 Forest St	Boston
Kennedy, Lawrence House	53 Parsons St	Boston
Not Named in Database	31-33 Hatherly Rd	Boston
Not Named in Database	391 School St	Belmont
Conventual Church of Saint Mary and Saint John	980 Memorial Dr	Cambridge
Motley, Edward House	22 Commonwealth Ave	Boston
Pickman, William House	15 Commonwealth Ave	Boston
White, C. T. House	213 Commonwealth Ave	Boston
Upton, George House	19 Marlborough St	Boston
Bow Street Hotel	58-68 Bow St	Somerville
Not Named in Database	10 Milford St	Boston
Pope, Fred House	325 Beacon St	Boston
Caton, Asa House	467 Beacon St	Boston
Brown and Leavitt House	400 Beacon St	Boston
Mathews, N. House	456 Beacon St	Boston

HISTORIC SITE NAME	ADDRESS	TOWN NAME
Charlestown Heights - Fountain	Medford St	Boston
Not Named in Database	21 Mount Vernon St	Boston
Mission Hill Veteran's Post	1617 Tremont St	Boston
Blake, George F. Steam Fire Pump Manufacturing Company Building	276-282 Friend St	Boston
Not Named in Database	39 Union Pk	Boston
Foster, John Warehouse Extension	85-87 Wendell St	Boston
Not Named in Database	265 Franklin St	Boston
Keith, Zephaniah M. House	1633 South St	Bridgewater
Damon, Joseph House	201 Plymouth St	Holbrook
Maglathlin, Horace Barn	279 Grove St	Kingston
White House	16 Spring St	Hanson
Baxter, William Quincy House	644 Adams St	Milton
Allen, Abbie L. House	34 Avon Way	Quincy
Canterbury, Nathan D. House	707 Broad St	Weymouth
Panonia Building	233 Broadway	Chelsea
Chelsea Web Co. Weaving, Warping & Winding Loft	205 Spencer Ave	Chelsea
High Street Cemetery	High St	Hingham
Thompson, Daniel J. House	18 Bank Ave	Hingham
Rockland Trust Company	48-50 South Main St	Cohasset
Valine, Abraham Antoine House	48 Stockbridge St	Cohasset
Charles River Basin Granite Seawall and Iron Fence	Charles River	Cambridge
Bullard's Tavern Marker	Wellesley College	Wellesley
Prouty, Isaac House	201 Front St	Scituate
Koelsch, Irene House	30 Brewster St	Duxbury
Shepard, Luke House	271 Washington St	Canton
Paris, A. Leon House	10 Surry Dr	Cohasset
Ryder, Frederick T. House	26 Converse Ave	Malden
Neville, Abraham J. House	87 Russell St	Malden
Sampson, Seavey B. House	35 Elm St	Kingston
Curtis, Joseph H. House	171 High St	Norwell
Sears, James House - Groce, John Box Mill	129 Prospect St	Norwell
Not Named in Database	124 Warren St	Randolph
Camp Wonderland Conference Center Annex	186 Massapoag Ave	Sharon
Bates, Julia Treat House	43 Mill Ln	Cohasset
Plain Street Bridge over NY, NH and H Railroad	Plain St	Millis
Kennedy, Catherine House	92 Irving St	Watertown
Conant, George F. - Knapp, Oren S. House	11 Belmont St	Somerville
First Baptist Church of Easton	93 Center St	Easton
Not Named in Database	26 Temple St	Boston
Bailey, John Double House	44-46 Washburn St	Watertown
Boston Cooperative Building Company Apartments	157 Endicott St	Boston
Bryant, Herbert A. House	175 West St	Braintree
Sisters of Charity of Nazareth Convent	Independence Ave	Braintree
Not Named in Database	51 Summer St	Middleborough
Not Named in Database	145 South St	Wrentham
Whitney, C. E. L. B. House	11 Barber St	Medway
Millis Company Worker Housing	29 Lavender St	Millis
Cutler, Elihu House	602 Washington St	Holliston

HISTORIC SITE NAME	ADDRESS	TOWN NAME
Not Named in Database	31 West St	Foxborough
Borderland State Park - Electric Wire Fence System	Borderland State Pk	Easton
Not Named in Database	74 Centre St	Dover
Clafin Hall - Wellesley College	Central St	Wellesley
Needham Branch Railroad Bridge over Warren Street	Warren St	Needham
Case Estates Carriage Shed	89 Wellesley St	Weston
Not Named in Database	56 Wellesley St	Weston
White, E. F. House	67 Taunton Ave	Boston
Perkins Estate - Guesthouse	99 Clyde St	Brookline
Colonnade Block	207-213 Washington St	Brookline
Not Named in Database	15 Willoughby Rd	Milton
Gallivan Boulevard Bridge #165	Gallivan Blvd	Boston
Not Named in Database	1 Thornton Terr	Boston
Brown, James - Goodnow, Levi Double House	22-24 Pleasant St	Boston
Jewett, James A. House	58 Forest St	Boston
Allen, Thomas J. House	9 Ashland St	Boston
Hammond House	364 Neponset Ave	Boston
Parshley, Sylvester House	119 Cushing Ave	Boston
Not Named in Database	17 Alveston St	Boston
River Street Firehouse	176 River St	Cambridge
Not Named in Database	276 Marlborough St	Boston
Not Named in Database	10 Lawrence St	Boston
Not Named in Database	763 Dorchester Ave	Boston
Gardner, J. L. - Cushing, Robert House	168 Beacon St	Boston
Davis, Dan House	308 Beacon St	Boston
Edwards, Jonathan Row House	57-59 Beach St	Boston
Not Named in Database	60 Marion St	Boston
NY, NH & H Railroad Bridge over Temple Street	Temple St	Boston
Not Named in Database	92 Templeton St	Boston
Not Named in Database	37 Concord Sq	Boston
Sears' Block	70-72 Cornhill St	Boston
Not Named in Database	39-41 Stillman St	Boston
Not Named in Database	225-227 North St	Boston
Not Named in Database	120 Chandler St	Boston
Not Named in Database	38 Clarkson St	Boston
Not Named in Database	37 Austin St	Boston
Bragdon, William House	1 Wallace Ct	Boston
First Masonic Building - Satucket Masonic Lodge	10 West Union	East Bridgewater
Everson, Isaac House	206 Hingham St	Rockland
Merritt, Thomas and Abigail Woodworth House	677 Broadway	Hanover
Not Named in Database	106 Glendale Rd	Quincy
White - Glover House	32 High St	Quincy
Person, Per House	172-176 Glendale Rd	Quincy
Walsh, Ellen L. House	24 Russell Pk	Quincy
Gilson House	22 Gilson Rd	Quincy
Not Named in Database	28 Suwanee Rd	Weymouth
Hargrave, George House	124 Lexington St	Boston
Logan International Airport Administration Building	Logan Airport	Boston

HISTORIC SITE NAME	ADDRESS	TOWN NAME
Wentworth, Royal General Store	413 Broadway	Chelsea
Raffi-Swanson Lacquer Factory - South Building	1016 Broadway	Chelsea
Not Named in Database	41 Hampton Cir	Hull
Lincoln, Martin House	245 South Main St	Cohasset
Enos, Capt. Joseph Soito House	52 Summer St	Cohasset
Bouve, Graydon House	23 Stockbridge St	Cohasset
Babson College World Globe	231 Forest St	Wellesley
Harvard Hall - Harvard University	Harvard Yard	Cambridge
Charlestown Navy Yard - Bldg 226 - Service Bldg	Navy Yard	Boston
Merritt, Robert House	78 Tilden Rd	Scituate
Quinn, James F. House	122 Gilson Rd	Scituate
Not Named in Database	10 Curtis St	Scituate
Sprague English Bank Barn	109 Laurel St	Duxbury
Not Named in Database	36 Grasshopper Ln	Scituate
Krantsberg, Bernard House	63 Truro Ln	Milton
Not Named in Database	22 Greenleaf Rd	Milton
Not Named in Database	70 Cliff Rd	Milton
Not Named in Database	36 Pembroke Rd	Weston
Not Named in Database	393 River St	Norwell
Patterson, John House	72 Beaver Dam Rd	Scituate
Not Named in Database	65 Telegraph St	Boston
Boyden, Ashel House	24 Joy St	Boston
Morton Street Mixed Tree Allee	Morton St	Boston
Not Named in Database	21 Woodside Ave	Winthrop
Not Named in Database	70 Allen St	Randolph
Wilkinson, John H. - Peabody, James A. House	10-12 Howell Ct	Chelsea
Colby, Frederick House	86 Bailey Rd	Watertown
Milton Acamdemy - Hallowell House	118 Centre St	Milton
Not Named in Database	22-24 Fifield St	Watertown
Wight, John B. House	62 Cochituate Rd	Wayland
Not Named in Database	52 Mount Vernon St	Boston
Perkins, William Barn	41 Crescent St	Plympton
Hewitson, Rachel S. Double House	2-4 Greenmount St	Boston
Stanton Avenue Methodist Episcopal Church	79 Stanton St	Boston
Not Named in Database	429 Court St	Plymouth
Gore, Henry W. House	34 Vine St	Braintree
Craig, Theophilus J. House	115 Hawthorn Rd	Braintree
Woodman, Daniel S. House	35 Lincoln St	Medway
Not Named in Database	13 Maple St	Marlborough
Not Named in Database	164 Cook Ln	Marlborough
Park Street Baptist Church	38 Franklin St	Framingham
Lundin, Olaf Barn	49 South Main St	Sherborn
Foxborough State Hospital - Coal Trestle	Chestnut St	Foxborough
Hamant, George D. Barn	22 High St	Medfield
West Elementary School	Walpole St	Norwood
Penderghast, Edward B. House	71 Walnut Ave	Norwood
Beal, Alden B. House	15 Beech St	Norwood
Bigelow, Waldo H. House	30 Bullard St	Norwood

HISTORIC SITE NAME	ADDRESS	TOWN NAME
Speare, Jonathan House	39 Canton St	Randolph
Canfield, George House	30R Cottage St	Wellesley
Colburn, Walter House	610 High St	Westwood
Not Named in Database	74 Gay St	Westwood
Guild, Joseph House	810 High St	Dedham
Not Named in Database	18 Newton St	Waltham
Route 1 Bridge over High Street	Rte 1	Dedham
Dickson, Matthew House	559 Heath St	Brookline
Not Named in Database	303 Boylston St	Brookline
Farragut Primary School	10 Fenwood Rd	Boston
McDermott, Thomas House	152 Kelton St	Boston
Not Named in Database	5 Hawthorne Rd	Milton
Not Named in Database	15 Fairfax Rd	Milton
Not Named in Database	21 Brandon Rd	Milton
Barr, James C. House	71 Columbine Rd	Milton
Not Named in Database	48-50 John Eliot Sq	Boston
Not Named in Database	31 Dunreath St	Boston
Hemenway Elementary School	30 Millstone St	Boston
Glover, A. House	35 Humphreys St	Boston
Parrott, William G. House	349 School St	Watertown
Chapman, John N. House	21 Auburn St	Brookline
Sears Tower - Harvard Observatory	60 Garden St	Cambridge
Not Named in Database	13 Gray Gardens East	Cambridge
Not Named in Database	1 Gray Gardens East	Cambridge
Dolleris, Neils A. Automotible Service Station	102 Dover St	Somerville
Not Named in Database	45 1/2 Mount Auburn St	Cambridge
Not Named in Database	406 Washington St	Somerville
Lecight, Frank Three-decker	62 Fuller St	Boston
Lord, Charles J. Building	185 Saint Botolph St	Boston
Webber, John P. Row House	22 Edgerly Rd	Boston
Upton, G. B. House	171 Marlborough St	Boston
Wainwright, H. C. House	6 Gloucester St	Boston
Not Named in Database	25 Worcester Sq	Boston
Wheeler, Morris Apartment House	71 South Huntington Ave	Boston
Not Named in Database	5 Ringgold St	Boston
Richardson, Josiah Block	18-20 Warren St	Boston
Not Named in Database	24 Rowell St	Boston
Nelson, Thomas House	508 Beacon St	Boston
Vinal, W. D. - Wheatland, George Jr. Row House	832 Beacon St	Boston
Not Named in Database	16 Cedar St	Boston
Greenleaf, Thomas - Caswell, William Town House	19 Chestnut St	Boston
Weston, David B. - Mason, Rufus House	27 Russell St	Boston
Not Named in Database	17 Myrtle St	Boston
Hyde, Russell F. House	6 Everett St	Boston
One Beacon Street	1 Beacon St	Boston
Boston Edison Transformer Station	67 Kingston St	Boston
Not Named in Database	46 Concord Sq	Boston
Mackentire, Eliab P. - Tufts, Nathan A. House	35 Union St	Boston

HISTORIC SITE NAME	ADDRESS	TOWN NAME
Doane, Thomas House	1 Holden Row	Boston
Carpenter - Morton Varnish Company	Boston St	Everett
Minot, William Row House	263 West Fifth St	Boston
Kingman, Hosea House	South St	Bridgewater
Washburn - Swift - Carver House	8 Laurel St	Bridgewater
Sturtevant, Stafford House	243 Franklin St	Halifax
Burrage, Albert C. and Company Worker Housing	288 Pleasant St	Hanson
Estes House	209 Main St	Hanson
Pool, Cyrus II House	261 Liberty St	Rockland
Beal, Noah House	422 East Water St	Rockland
Curtis, Capt. Elijah Jr. House	841 Main St	Norwell
Not Named in Database	595 Hancock St	Quincy
McAuliffe, Christopher House	15 Bennington St	Quincy
Not Named in Database	132 Middle St	Weymouth
Not Named in Database	7 Shawmut Ave	Weymouth
Not Named in Database	65 Cedar St	Weymouth
Bremen Street Wall	Bremen St	Boston
Sweeney, George F. House	25 Washington Ave	Winthrop
Lane, Leavitt House	40 Spring St	Hingham
Monson, Ralph E. House	11 Bancroft Rd	Cohasset
Bigelow, Mary Cleveland Barn	10 Black Horse Ln	Cohasset
Fox, Charlotte Outbuilding	109 Atlantic Ave	Cohasset
Brewster, Joseph Jr. House	47 Surplus St	Duxbury
Not Named in Database	32 Cary Ave	Milton
Easton, Harry T. House	25 Fernway	Cohasset
Not Named in Database	27-29 Bullard St	Dedham
Merrill, Andrew House	39 Fox Hill Ln	Norwell
Thomas House	206 Savin Hill Ave	Boston
Newcourt, S. - West, James E. House	23 Garden St	Boston
Packard, Jonathan Randall House	21 Chestnut St	Sharon
Thayer, Charles House	18 Allen St	Randolph
Hollis, F. House	86 Front St	Weymouth
Old Harbor Parkway - Columbia Road Median Strip	Columbia Rd	Boston
Not Named in Database	16 Willard Ave	Medford
Not Named in Database	12 Jaques St	Somerville
Walcott, John W. House	24 Grove St	Natick
Not Named in Database	11 Revere St	Boston
Haley, E. H. House	49 Chester St	Watertown
Ryberg, Niklas House	24 Holmes St	Easton
Standish Burying Ground - Second Meetinghouse Mrkr	Chestnut St	Duxbury
Congregation Agudath Israel Synagogue	222 Woodrow Ave	Boston
Plymouth Cordage Company Worker Housing	117-123 Forest Ave Extension	Plymouth
Not Named in Database	29 Lantern Ln	Milton
Not Named in Database	30 Lantern Ln	Milton
Not Named in Database	19 Frothingham St	Milton
Welch, Thomas R. House	107 Alberta Rd	Brookline
Reilly, John R. House	19 Bellingham Rd	Brookline
Not Named in Database	48 Denny Rd	Brookline

HISTORIC SITE NAME	ADDRESS	TOWN NAME
Hughes, Henry House	14 Fairway Rd	Brookline
Not Named in Database	140 Fairway Rd	Brookline
Hancock Village Duplex	13-27 Sherman Rd	Brookline
Cahouet, Ralph H. House	31 River Rd	Cohasset
Lyons, John House	22 Elmhurst Rd	Arlington
Beattie, J. H. Block	888-892 Main St	Waltham
Jennison, Joshua House	11 Thornton St	Newton
French, J. W. House	21-23 Waverley Ave	Newton
Not Named in Database	182 Tremont St	Newton
Gallond, Charles House	14 Church St	Newton
Ordway, John L. House	16 Summit St	Newton
Not Named in Database	45 Rustic St	Newton
Broderick, Andrew House	59 Jasset St	Newton
Morgan, John House	18-20 Morgan Pl	Newton
Riley, Michael House	33 West St	Newton
White, Richard House	67 Cherry Pl	Newton
Dexter, Gideon House	166 Webster St	Newton
Not Named in Database	70 Prospect St	Newton
Pickering, Samuel F. House	153 Hancock St	Newton
Not Named in Database	16 Highland Pk	Newton
Not Named in Database	264 Lowell Ave	Newton
Rogers, Dr. Alfred House	10 Monadnock Rd	Newton
Chestnut Hill, The	219 Commonwealth Ave	Newton
Poole, George B. House	23 Woodman Rd	Newton
Stewart, Duncan M. House	269 Park St	Newton
Belcher, Eugene C. House	536 Walnut St	Newton
Hutchinson, James House	257 Lake Ave	Newton
Penny, Loren W. House	213 Lincoln St	Newton
Not Named in Database	613 Walnut St	Newton
Wise, Annie P. House	103 Prince St	Newton
Not Named in Database	31 Sewall St	Newton
Not Named in Database	59 Otis St	Newton
Not Named in Database	57 Windermere Rd	Newton
Burns Real Estate Office	242 Commonwealth Ave	Newton
Not Named in Database	74 Longwood Rd	Newton
Not Named in Database	1274-1284 Washington St	Newton
Not Named in Database	1387-1391 Washington St	Newton
Not Named in Database	138 Waban Ave	Newton
Captain Harding's Tavern	981 Chestnut St	Newton
Not Named in Database	400 California St	Newton
Perkins, Harry D. House	155 Aspen Ave	Newton
Not Named in Database	93 McCarthy Rd	Newton
Not Named in Database	79 Spiers Rd	Newton
Old Shepherd Farm Outbuilding	1828 Washington St	Newton
James, Arthur H. House	37 Hillside Rd	Newton
Not Named in Database	317 Watertown St	Newton
Not Named in Database	30 Vineyard Rd	Newton
Not Named in Database	16 Manemet Rd	Newton

HISTORIC SITE NAME	ADDRESS	TOWN NAME
Sharkey, Jack House	10 Stone Ave	Newton
Not Named in Database	2 Thaxter Rd	Newton
Cordingly, Frank Stable	26 Maple St	Newton
Not Named in Database	111 Spiers Rd	Newton
Not Named in Database	15 Van Roosen Rd	Newton
Not Named in Database	37 Van Wart Path	Newton
Not Named in Database	26 Selwyn Rd	Newton
Not Named in Database	63 Benccliffe Cir	Newton
Not Named in Database	34 Park St	Newton
Hamilton, J. Walter House	131 Crafts St	Newton
Coughlin, John House	90-92 Dalby St	Newton
Not Named in Database	11-13 Lincoln Rd	Newton
Crehore, Lemuel Paper Mill Worker Housing	540 Grove St	Newton
Decker, Conrad House	336 Dudley Rd	Newton
Not Named in Database	191 Commonwealth Ave	Newton
Chisholm, Alexander Colin House	15-17 Elm Hill Pk	Boston
Not Named in Database	62 Harold St	Milton
Not Named in Database	25 Caldon Path	Newton
Porter, William S. House	35 Myrtle St	Medford
Dorchester Associates Apartments	487-489 Columbia Rd	Boston
Mount Auburn Cemetery - Phillips, Jonathan Monument	580 Mount Auburn St	Watertown
Williams, Martha House	75 Oak St	Milton
Turner, T. House	4 High St	Randolph
Linfield - Blanchard, F. House	701 South Main St	Randolph
Meltzner and Snider Apartments	2 Ayr Rd	Boston
Not Named in Database	245 Chestnut Hill Ave	Boston
Not Named in Database	242 Edge Hill Rd	Milton
Not Named in Database	46 Huntington Rd	Milton
Not Named in Database	56 Huntington Rd	Milton
Not Named in Database	387 Adams St	Milton
Not Named in Database	12 Moorland Rd	Scituate
Not Named in Database	6 Town Way	Scituate
Davenport Estates Agricultural Fields	1485 Brush Hill Rd	Milton
Not Named in Database	6 Woodville St	Boston
Not Named in Database	46 Cotting St	Medford
Clapp House	18 Hadley Pl	Medford
Magoun, Thatcher Double House	91-93 Park St	Medford
Shaylor, Egbert House Staff Housing	60 Corwood Dr	Weston
Lord, Harry D. and Ethelwyn C. House	8 Pelham Rd	Weston
Cruickshank, William - McMahon, Mary E. House	22 Prairie Ave	Newton
Not Named in Database	142 Pleasant St	Boston
Atwood and McManus Box Factory - Office Building	180 Everett Ave	Chelsea
Not Named in Database	29 Connolly St	Randolph
Sylvester, Edmund Q. Former Barn	67 Washington St	Hanover
Sampson, Ida L. House	92 Maple St	Boston
Kaplan, Abraham Garage	2-4R Nazing St	Boston
Gieriet, Andre and Joanna House	77 Addington Rd	Brookline
Harrigan, Mary and Jeremiah House	10 Kilby St	Somerville

HISTORIC SITE NAME	ADDRESS	TOWN NAME
Dunbar, Frank and Alice House	3 Otisfield St	Boston
Connolly, J. E. House	4 Otisfield St	Boston
Hunt, John and Sarah Jane Symmes Double House	5-7 Akron St	Boston
O'Neil, John and Margaret House	36 Akron St	Boston
Brockton Area Maintenance Support Activity Center	915 West Chestnut St	Brockton
Eldredge, A. M. House	64 South St	Brockton
Porter Congregational Church	33 North Main St	Brockton
Saint Colman of Cloynes Roman Catholic Convent	42 Erie Ave	Brockton
Severance, Lorenzo - Walsh, Thomas C. House	66 Green St	Brockton
Mihos, Louis P. Grocery Store	73 Pleasant St	Brockton
Faxon, Elishib House	107 Common St	Braintree
Fore River Shipyard - Welding Platen #6	97 East Howard St	Braintree
North Wrentham Cemetery - Pond, Sally C. Marker	Seekonk St	Norfolk
Oliver, Peter Jr. - Sproat House	445 Plymouth St	Middleborough
Hatch, Elizabeth House	774 South St	Wrentham
Metcalf, Earl R. House	499 South St	Wrentham
Cook, Delilah House	111 East Central St	Franklin
Curtis, D. D. House	25 North St	Medfield
Lindsay, Dr. House	258 Parkerville Rd	Southborough
Kelleher, Felix House	18 Orchard St	Marlborough
Sher, Frank I. Building	126-136 Main St	Marlborough
Not Named in Database	40 Hildreth St	Marlborough
Chandler, J. House	68-70 Arlington St	Framingham
Medfield State Hospital - Salvage Yard	45 Hospital Rd	Medfield
Eaton, John House	36 Pelham Island Rd	Sudbury
South Schoolhouse	205 South St	Medfield
Walpole Hose and Ladder #2 Fire Station	183 Washington St	Walpole
Fork Factory Brook Reservation	Hartford St	Medfield
Cleveland, David House	120 Haven St	Dover
Fuller, Edwin House	100 Wellesley Ave	Wellesley
Webster, Rev. Amos House	28 Maple St	Needham
Fenno, Jeremiah House	1601 Canton Ave	Milton
Bellevue Standpipe	Bellevue Hill	Boston
Paine Estate	325 Heath St	Brookline
Smith, Lillian V. House	245 Lee St	Brookline
Dunning House	43 Druce St	Brookline
Not Named in Database	36 Bournedale Rd	Boston
Not Named in Database	53 Greenough St	Brookline
Not Named in Database	75 Boylston St	Brookline
Beals, James H. Jr. House	124 Harvard St	Brookline
Not Named in Database	160 Goden St	Belmont
Brewer, Catherine House	70 Commonwealth Ave	Boston
Not Named in Database	18 Greenwich St	Boston
Not Named in Database	17 Hanson St	Boston
Kennedy Memorial Hospital Administration Building	30 Warren St	Boston
Dorchester Park	Dorchester Ave	Boston
Beckler, Daniel W. Row House	303 K St	Boston
Ritz Carlton Hotel	15 Arlington St	Boston

HISTORIC SITE NAME	ADDRESS	TOWN NAME
Conrad-Chandler Department Store Building	17-29 Winter St	Boston
Carter, George W. - Austin, William Double House	199-201 Hancock St	Boston
Caban, William House	6 Mount Vernon Ave	Boston
Klous, E. F. and Issac Apartment Building	29-31 Winthrop St	Boston
Not Named in Database	186 Harvard St	Boston
Sinclair, A. D. House	35 Newbury St	Boston
Hovestadt, Dr. Julius F. House	190 Beech St	Boston
Blumenthal, Charles Two-Family House	27-29 Summer St	Boston
Foster, John Warehouse	109-133 Broad St	Boston
Not Named in Database	278 Foster St	Boston
Blaney Memorial Baptist Church	69 Richmond St	Boston
Vermont Building	53 North Margin St	Boston
Fobes - Webb - Padelford House	1133 Pleasant St	Bridgewater
Fisk, William B. House and Carpentry Shop	676 Washington St	Abington
Carney, John D. House	53 Franklin St	Rockland
Not Named in Database	563 Union St	Weymouth
Lyons, Capt. Charles P. House	715 Old Plymouth St	Halifax
Burrage, Albert C. and Company Worker Housing	259 Reed St	Hanson
Hanson Town Hall	542 Liberty St	Hanson
Not Named in Database	221 Circuit St	Hanover
Rogers, Caleb Jr. and Hannah Torrey Bates House	180 Elm St	Hanover
Curtis, Thomas House	279 Franklin St	Quincy
Luce, E. J. House	43 Russell Pk	Quincy
Not Named in Database	56 Merrymount Rd	Quincy
Not Named in Database	115 Keith St	Weymouth
Coyle, John W. House	399 Commercial St	Weymouth
Halford House	164 Nahant Ave	Winthrop
Waters, Elijah Jr. Tavern	73 North St	Hingham
Nelson, William J. House	10 Cottage St	Hingham
Long, Harry V. Carriage House	75 Whitehead Rd	Cohasset
Harvard University - Fire Station Gate	Harvard Yard	Cambridge
Old Colony Railroad Bridge (Milepost #4.27)	Morrissey Ave	Boston
Charlestown Navy Yard - Bits, Bollards and Cleats	Navy Yard	Boston
Thomas, Catherine D. Barn	272 Main St	Kingston
Not Named in Database	252 Washington St	Duxbury
Not Named in Database	42 Country Way	Scituate
James, Capt. Benjamin House	301 Driftway	Scituate
Estes House	94 Careswell St	Marshfield
Draper, E. S. House	385 Ocean St	Marshfield
Not Named in Database	54 Dreamwold Rd	Scituate
Billings, James Carriage Barn	780 Washington St	Canton
Critchett, E. H. - Critchett, James Otis Garage	339 Powder Point Ave	Duxbury
Camp Kiwanee - Dock I	1 Camp Kiwanee Rd	Hanson
Warren, Daryl J. Garage	24 Eliot St	Brookline
Fuller Brook Park - Appleby Street Bridge	Appleby St	Wellesley
Charles River Reservation - Norumbega Road	Norumbega Rd	Weston
Bates, Milton L. House	264 Clapp Rd	Scituate
Not Named in Database	25 Whitcomb Ave	Scituate

HISTORIC SITE NAME	ADDRESS	TOWN NAME
Vinal, Joseph House	11 Clapp Rd	Scituate
Not Named in Database	15 Allerton Rd	Milton
Not Named in Database	266 North Franklin St	Holbrook
Lennon, John S. House	57 Surry Dr	Cohasset
Not Named in Database	64 Windy Hill Rd	Cohasset
Not Named in Database	41 Ox Bow Rd	Weston
Not Named in Database	48 Ox Bow Rd	Weston
Not Named in Database	175 Savin Hill Ave	Boston
Goodridge, Lowell - Bryant, Mary House	9 Charles St	Boston
Saint Adalbert Roman Catholic Church Rectory	1446 River St	Boston
Turner, Henry Stable and Blacksmith Shop	110-112 Cummington St	Boston
McMahon, James B. House	36 Chestnut St	Sharon
Not Named in Database	129 West St	Randolph
Hale, Matthew Studio Building	24-30 Lime St	Boston
Carver, Enos D. House	10 Columbus Ave	Easton
Not Named in Database	40-42 Phillips St	Boston
Marshall, John Brown Large Barn	247 Elm St	Easton
Orient Heights Rapid Transit Passenger Station	1000 Bennington St	Boston
Not Named in Database	12 Forest Ave Court	Plymouth
Not Named in Database	Hedge Rd	Plymouth
Gurnet Point Observation Station	Gurnet Point	Plymouth
North Bellingham Cemetery Flagpole	Hartford Ave	Bellingham
McFarland - Sanger House	149 Lumber St	Hopkinton
Adams, Timothy - Leland, Joseph D. House	145-147 Summer St	Medway
Sparrow, Philip S. House	21 High St	Medway
Wrentham State School - Maple Cottage	Emerald St	Wrentham
Wrentham State School Incinerator	Emerald St	Wrentham
Grant, Rose House	7 Miller St	Medfield
Not Named in Database	48 Gleason St	Marlborough
Chenery, Lowell House	306 Washington St	Holliston
Sewall Meadow Cranberry Bog	South Main St	Sherborn
Morse, William House	21 Russell Rd	Wellesley
Lane, Margaret House	38 Central St	Mansfield
Mansfield Universalist Church	96 Rumford Ave	Mansfield
Drake Homestead	1401 Bay Rd	Sharon
South Canton Schoolhouse - Canton Armory	22-24 Church St	Canton
Belcher, J. White Barn	458 North Main St	Randolph
Fuller, Charles E. House	21 Great Plain Ave	Wellesley
Putney, L. K. House	16 Prescott St	Wellesley
Mills, Ezra House	1177 Central Ave	Needham
Bayne, William House	401 Sandy Valley Rd	Westwood
Sibley, Nathaniel House	104 Boston Post Rd	Weston
Not Named in Database	135-145 Galen St	Watertown
Not Named in Database	147 Manthorne Rd	Boston
Not Named in Database	84 Southbourne St	Boston
Perkins, Charles House	73 Seaver St	Brookline
Not Named in Database	279-283 Harvard St	Brookline
Talbot, George N. Building	293-297 Washington St	Brookline

HISTORIC SITE NAME	ADDRESS	TOWN NAME
Bowe, Timothy F. Row House	40 Sheridan St	Boston
Not Named in Database	38 Dunreath St	Boston
Coffey, Frank House	87 Florian St	Boston
White, John B. House	15 Lawndale St	Belmont
Bridge, Abel E. Row House	16 Auburn St	Boston
Lawrence, Amos A. Houses	69-77 Monmouth St	Brookline
Not Named in Database	6-12 Mason St	Cambridge
Thayer, Stephen Van Rensselaer Town House	28 The Fenway	Boston
Pollard, John House	68-72 Norfolk St	Cambridge
Caton, Asa House	226 Commonwealth Ave	Boston
Morse, C. A. House	31 Gloucester St	Boston
Not Named in Database	4 Worcester Sq	Boston
Kimball, George A. House	33 Warren Ave	Somerville
Veazie, William Rowhouses	137-145 Central St	Somerville
Alford Street Bridge - Malden Bridge	Alford St	Boston
Not Named in Database	23-25 Thornton St	Boston
Not Named in Database	23 Dwight St	Boston
Not Named in Database	553 Massachusetts Ave	Boston
Dimes, Richard Silversmith Company	72 K St	Boston
Blake, James - Thayer, Frank House	191 Beacon St	Boston
Puffer, Alvin Davis Building	105-107 Beach St	Boston
Abbott, J. House	406 Beacon St	Boston
Hoosac Stores Railroad Right-of-Way Tracks	Charles River Ave	Boston
Massachusetts General Hospital - Ether Dome	Fruit St	Boston
Not Named in Database	241 Boston St	Boston
Bennett, James M. House	22 Pond St	Boston
Pring, James F. House	9 Pond St	Boston
Joslyn, Marquis Row House	75 Harrison Ave	Boston
Not Named in Database	16-22 Beacon St	Chelsea
Not Named in Database	34 Springhill Ave	Bridgewater
Not Named in Database	159 Union St	Rockland
Littlehale House	345 High St	Hanson
Thomas, John House	541 High St	Hanson
Root - Gallagher Barn	27 Pierce St	Milton
Not Named in Database	133 President's Ln	Quincy
Howlan, Charles A. House	26 Adams St	Quincy
Adams, John Quincy Ledger Marker	20 Sea St	Quincy
Not Named in Database	89 Seminole Ave	Weymouth
Burnham, Lewis Three Decker	217 Lexington St	Boston
Saint Ann's Episcopal Church	280 Beach St	Revere
Sears, Orin House	39 Lincoln St	Hingham
Duff, Lemuel F. House	390 East St	Hingham
Potter, Asa Duck House	22 Tad Ln	Cohasset
Pratt, Carleton House	17 Hill St	Cohasset
Old Colony Railroad Bridge (Milepost #4.33)	Morrissey Blvd	Boston
Nichols, Dr. P. L. House	11 Elm St	Kingston
Not Named in Database	387 Washington St	Duxbury
Stevens, Oscar House	17 Old Plain St	Marshfield

HISTORIC SITE NAME	ADDRESS	TOWN NAME
Winslow, Kenelm House	123 Winslow St	Marshfield
Espinoza, Frederick A. House	56 Jerusalem Rd	Cohasset
Not Named in Database	61 Cary Ave	Milton
Not Named in Database	224 Ridgeway Rd	Weston
Hill, D. House	545 Mount Blue St	Norwell
Not Named in Database	21 Dixfield St	Boston
Not Named in Database	73 G St	Boston
Odell House	199 Savin Hill Ave	Boston
Hillside Apartments	70-72 Joy St	Boston
Holden, Thomas A. House	102 Revere St	Boston
Wilde, George House	32 Mount Pleasant Sq	Randolph
Not Named in Database	23 Washington St	Natick
McGrath, William - Harrington, Jeremiah House	308 Lowell St	Somerville
Bay Path At Luddams Ford, The Marker	West Elm St	Hanover
Not Named in Database	45 Mystic Ave	Medford
Ames Shovel and Tool Company Tenement #61	77-79 Elm St	Easton
Belcher, F. N. House	305 Winthrop St	Winthrop
Wiggins, S. W. Block - Agricultural Library	44 Front St	Ashland
Not Named in Database	127 Myrtle St	Boston
Not Named in Database	44 Maple St	Braintree
Byard, John L. Pasture and Hay Meadow	120 Northborough Rd	Southborough
Cushing House	204 Main St	Medway
Cleaveland Religious Church of North Wrentham	1 Union St	Norfolk
Hosmer Field - Town Park	Park Rd	Millis
Saint Jeremiah Statue	79 Brook St	Framingham
Not Named in Database	88 Newton St	Southborough
Emerson, Luther Orlando House	1 Badger Rd	Framingham
Rinaldo House	31 Grove St	Framingham
Nourse House	18 Church St	Marlborough
Shedd - Stratton, Joel House	24 Prospect St	Sherborn
Barber, J. W. House	42 Forest St	Sherborn
NRDEC Building #49 - Family Housing	Kansas St	Natick
Eaton, Edward Newell House	24 Pelham Island Rd	Sudbury
Norwood First Universalist Church	551 Washington St	Norwood
Duncan - Baker - Welsh - Drummey House	8 Myrtle St	Norwood
Readville Car Shops - Gerrity Co. Wheel Shop	8 Industrial Dr	Boston
Perkins Estate - Greenhouses	450 Warren St	Brookline
Leach, Benjamin F. House	71 Greenwood Ave	Boston
Not Named in Database	50 Northbourne Rd	Boston
Richards, Francis C. Carriage House	33 Chestnut St	Brookline
Not Named in Database	36R Burroughs St	Boston
Swan, William W. House	27 Irving St	Brookline
Not Named in Database	542 Eliot St	Milton
Puffer, William H. House	44 Randolph Ave	Milton
Weld, J. Gardiner Carriage House	992 Centre St	Boston
Not Named in Database	16 Dell Ave	Boston
Nawn, Hugh P. House	70 Brookledge St	Boston
First Church of Roxbury	John Eliot Sq	Boston

HISTORIC SITE NAME	ADDRESS	TOWN NAME
Not Named in Database	8-18 Henry St	Boston
Boston Army Supply Base - Building 38	Northern Ave	Boston
Not Named in Database	64 Sudan St	Boston
Ballou, Russell A. Row House	2 Chesterton St	Boston
Wilson, John B. - Wilson, Charles House	50 Monument Ave	Boston
Not Named in Database	25-27 Marion Rd	Belmont
Frost, Henry E. House	19 Kenwood St	Brookline
Saville, Richard L. House	28 Alton Pl	Brookline
Not Named in Database	130-130R Brattle St	Cambridge
Carlton, Amos D. - Proctor, George O. House	44 Spring St	Somerville
Saint Joseph's Roman Catholic Church	118 High St	Medford
Glazer, Louis Apartments	145-159 Intervale St	Boston
Charlesview, The	536 Commonwealth Ave	Boston
Ellis, Asa House	158 Auburn St	Cambridge
Shapleigh, John House	395 Marlborough St	Boston
Thompson, L. M. Building	255 West Newton St	Boston
Allen, Benjamin - Bonner, George House	4 Milk Pl	Somerville
Not Named in Database	14 Chestnut St	Somerville
Casey, Thomas Three-Decker	1019 Dorchester Ave	Boston
Fletcher, Henry W. Double House	336-338 E St	Boston
Appleton, William House	186 Beacon St	Boston
Not Named in Database	63 White St	Boston
Not Named in Database	633 Tremont St	Boston
Not Named in Database	38 Winthrop St	Boston
Newall, Charles F. Town House	72 Winthrop St	Boston
Holland, Thomas H. Row House	58-60 Harvard St	Boston
Lowney, Walter M. Chocolate Company Building	427-467 Commercial St	Boston
Abington First Parish Congregational Church	10 Bedford St	Abington
Wales, Samuel Reed - Randall, Abraham House	26 Jefferson St	Abington
Murdock, William L. House	43 Highland St	Abington
Tirrell, Americus Vespuccius Octagon House	35 Brighton St	Abington
Cumberland Farms - Sherman, Joseph House	130 Center St	Plympton
Soule, Adoniram House	101 Center St	Plympton
Elden, Leonard House	48 Washington St	Milton
Not Named in Database	20-22 Edgemere Rd	Quincy
Municipal Building	510 Columbia Rd	Boston
Not Named in Database	139 Saratoga St	Boston
Antonelli, Paul House	620 Main St	Hingham
Marsh, Lot House	335 North St	Hingham
Bicknell, Anson F. House	12 West St	Hingham
Hingham Mutual Fire Insurance Company	49 Main St	Hingham
Matthews, E. B. House	2 Main St	Hull
Blair, William R. House	17 Pond St	Cohasset
Bouve, George W. House	140 North Main St	Cohasset
Charlestown Navy Yard - Bldg 131 - Oil Storage	Navy Yard	Boston
Sampson, Eden Jr. House	429 Summer St	Duxbury
Walker, Percy Lewis Barn	14 West St	Duxbury
Macomber House	672 Summer St	Marshfield

HISTORIC SITE NAME	ADDRESS	TOWN NAME
Star of the Sea Roman Catholic Chapel Rectory	107 Bellevue Rd	Quincy
Not Named in Database	31 Rustlewood Rd	Milton
Dellorfano, Olga House	61 Rust Way	Cohasset
Copeland, William House	60 Pine St	Norwell
Ponkapoag Golf Course - Pump House B	2167 Washington St	Canton
Colburn, Dwight P. House	2 Pleasant St	Sharon
Not Named in Database	24 Park St	Boston
Way, Samuel A. House	59 Hancock St	Boston
Not Named in Database	120 Liberty St	Randolph
Maggi, Edith M. House	96 Franklin Ave	Chelsea
Hammond, Horace W. - Howard, Ralph House	66 Bromfield Rd	Somerville
Holbrook Bell	64 Exchange St	Millis
McGlinchey, Alice Catherine House	6 Pond St	Easton
Bottle, J. House	263 North St	Weymouth
Twohig, William J. House	16 Pond St	Easton
Not Named in Database	365 Boston Post Rd	Sudbury
Russell, Richard - Ward, Ellen House	21 Canton St	Easton
Craig, Edgar A. Lodge	162 Chestnut St	Easton
Not Named in Database	257R Standish Ave	Plymouth
Thayer House	930 Liberty St	Braintree
Not Named in Database	67 West St	Braintree
Murray, Thomas J. House	115 Cedar St	Braintree
Not Named in Database	35 Hobart St	Braintree
Not Named in Database	150 Shaw St	Braintree
Not Named in Database	73 Plymouth St	Middleborough
Harris, Lydia House	16 West St	Franklin
Not Named in Database	9 Mann St	Medway
Squire Dean House	184 Main St	Medway
Blake - Dupee, Erastus House	167 North St	Norfolk
Bridges, S. House	91 Main St	Hopkinton
Conlon House	147 Hayden Rowe St	Hopkinton
Clark, William - Burnett, Rev. Waldo House	36 Main St	Southborough
Eastman, Rev. L. R. House	154 Pleasant St	Framingham
Not Named in Database	15 West St	Marlborough
Not Named in Database	9 Spring Hill Ave	Marlborough
Not Named in Database	2 Elm Pl	Marlborough
Morse, Jotham House	397 West St	Walpole
Reynolds House	592 North Main St	Randolph
Not Named in Database	140 Abbott Rd	Wellesley
Tubbs, Benjamin H. House	783 High St	Westwood
Baker, Lusher Gay House	615 High St	Westwood
Lyon's Bridge	Greendale Ave	Dedham
Not Named in Database	76-78 Robbins St	Waltham
Brown House	692 Pleasant St	Belmont
Alden - McIntosh House	925 East St	Dedham
Eaton, Ennes House	157 Middlesex Rd	Brookline
Not Named in Database	15 Hancock Rd	Brookline
Cabot, John H. House	43 Allerton St	Brookline

HISTORIC SITE NAME	ADDRESS	TOWN NAME
Mead, C. E. Two-Family House	40 Fenwood Rd	Boston
Kidder, Henry Stable	352 Adams St	Milton
Not Named in Database	36 Elm Hill Ave	Boston
Howe, W. House	128 Mount Pleasant Ave	Boston
Nichols, Capt. Smith W. Jr. House	24 Beaumont St	Boston
Not Named in Database	4 Leeds St	Boston
Morse, Charles E. House	56 Windsor Rd	Brookline
Not Named in Database	85 Farnham St	Belmont
Brown, Laura House	27 Washington Ave	Cambridge
Bennink - Douglas Double Cottage	49-51 Walker St	Cambridge
Not Named in Database	177 West Brookline St	Boston
Chubbuck, Charles Pendleton and Helen House	402 Warren St	Boston
Not Named in Database	61 Dartmouth St	Boston
Farnsworth, Edmund M. House	252 Chestnut Ave	Boston
Leland, John House	377 Washington St	Somerville
Not Named in Database	58 Central St	Somerville
Not Named in Database	110 Otis St	Cambridge
Rawson, James House	28 Arlington St	Somerville
Not Named in Database	42 Appleton St	Boston
Not Named in Database	7 Columbus Sq	Boston
Not Named in Database	527 Columbus Ave	Boston
Hausman, Harry and Joseph Building	150-154 West Fourth St	Boston
Drohan, Edward F. Monument Shop	787 Lagrange St	Boston
Not Named in Database	6 Taft St	Boston
Cox, Benjamin House	285 Beacon St	Boston
Not Named in Database	8 Moon St	Boston
Not Named in Database	Cambridge St	Boston
Bradford, Jeremiah B. House	88 Baldwin St	Boston
Foss, Jacob House	4 Pleasant Street Ct	Boston
Loeffler, Edward House	35 Lawrence St	Medford
Stetson, Nahum House	19 Summer St	Bridgewater
Robinson, William - Siddall House	133 North Bedford St	East Bridgewater
Raymond, Herbert Williams House	454 Adams St	Abington
Perry, W. G. House	233 Market St	Rockland
Elmwood Cemetery	574-579 Union St	Weymouth
Pool, David House	3 Pleasant St	Rockland
Pope's Tavern	500-506 Plymouth St	Halifax
Bryant, George E. House	260 Grove St	Kingston
Perry, Joseph Barn	23 Old Market St	Rockland
Nyberg, Edward House	99 Granite Pl	Milton
Hunter, George Monument	20 Sea St	Quincy
Higgins, Samuel House	80 Bicknell St	Quincy
Not Named in Database	41 Randall Ave	Weymouth
Not Named in Database	24-26 Cedar St	Weymouth
Not Named in Database	47 Hersey St	Hingham
Lincoln, Samuel House	182 North St	Hingham
Stevens, Charles E. House	37 Fearing Rd	Hingham
Pitchford, Marilyn J. House	552 Jerusalem Rd	Cohasset

HISTORIC SITE NAME	ADDRESS	TOWN NAME
Boston Engine Terminal Yard #5 Shanty	B & M Railroad	Somerville
Not Named in Database	112 Elm St	Kingston
Not Named in Database	61 Florence St	Marlborough
Not Named in Database	6 Pond View Ave	Scituate
Lyman, Lewis House	68 Trout Brook Ave	Milton
Not Named in Database	25 Rustlewood Rd	Milton
Not Named in Database	14 Garfield Rd	Milton
Not Named in Database	200 Ridgeway Rd	Weston
Not Named in Database	76 Everdean St	Boston
Goldings, Samuel J. Tenement Building	18-20 Anderson St	Boston
Jordan, Eben D. Jr. Mansion	46-47 Beacon St	Boston
Mahoney, John J. Garage	297 South Main St	Randolph
Meallo, Albert J. House	790A Jerusalem Rd	Cohasset
Donovan, M. House	14-16 Franklin St	Weymouth
McCarthy, John J. House	182 Main St	Easton
Not Named in Database	263-265 Willis Ave	Medford
Richardson, John House	82 Whitehead Rd	Cohasset
Econo-Car Lubritorium	6-10 Eliot St	Boston
Howe, Gilbert W. House	39 Florence St	Natick
Not Named in Database	40 Anderson St	Boston
Not Named in Database	11 Grove St	Boston
Not Named in Database	38-42 Joy St	Boston
Not Named in Database	48 Pinckney St	Boston
Not Named in Database	121-135 Sherman Rd	Boston
Richardson Block	141 Pearl St	Boston
Dorchester South Burying Ground Perimeter Wall	2095 Dorchester Ave	Boston
Standish Burying Ground - Alden, Capt. Samuel Stne	Chestnut St	Duxbury
Edinburg, Joseph House	1033 Boylston St	Brookline
Hemel, Edward House	40 Franklin St	Brookline
Not Named in Database	92 Fairway Rd	Brookline
Dunphy, Dr. Edwin B. House	255 Woodland Rd	Brookline
Dexter Homestead	606 Massachusetts Ave	Arlington
Not Named in Database	72 Appleton St	Boston
Robindreau, Alfred E. House	28 Lafayette St	Arlington
Crosby, Josiah House	85 Lake St	Arlington
Hicks, S. D. House	22 Lakeview St	Arlington
Russell School	Park Terr	Arlington
Richardson, Ezra House	164 Pleasant St	Arlington
Smith, E. L. House	4 Belknap St	Arlington
Bowden, Herbert L. House	17 Bowker Rd	Waltham
Not Named in Database	13-15 Winter St	Newton
Bacon, Joseph Newman Double House	21-23 Emerson St	Newton
Green, Thomas F. House	33 School St	Newton
Not Named in Database	56 Boyd St	Newton
Edmands, William O. House	125 Vernon St	Newton
Tracey, Michael House	135 Bridge St	Newton
Buckley, John House	58 Lincoln Rd	Newton
Not Named in Database	380 Waltham St	Newton

HISTORIC SITE NAME	ADDRESS	TOWN NAME
Wadsworth, John House	302 Mount Vernon St	Newton
Not Named in Database	7 Newell Rd	Newton
Snow, Henry House	20 Fern St	Newton
Cordingley, Frank House	61 Central St	Newton
Priest, Henry A. Coachman House	71 Studio Rd	Newton
Not Named in Database	153-155 Edinboro St	Newton
Not Named in Database	595 Watertown St	Newton
Alary, Amelia M. House	347 Cabot St	Newton
Richards, James Lorin Barn	22 Oakwood Rd	Newton
Kingsbury, Isaac F. - Sabine, Charles W. House	360 Hammond St	Newton
Elliott, A. W. House	30 Saxon Rd	Newton
Wheeler, Charlotte L. House	6-8 Rockland Pl	Newton
Williamson, Mabel S. House	41 Ridge Rd	Newton
Dorr, George W. House	27 Wildwood Ave	Newton
Not Named in Database	819 Commonwealth Ave	Newton
Not Named in Database	45 Rochester Rd	Newton
Not Named in Database	9 Cross Hill Rd	Newton
Not Named in Database	74 Fenno Rd	Newton
Not Named in Database	36 Lorna Rd	Newton
Not Named in Database	33 Maynard St	Newton
Not Named in Database	76 Day St	Newton
Hume House - Walker Home for Missionary Children	165 Grove St	Newton
Ide, Edwin B. House	19 Reservoir Ave	Newton
Not Named in Database	2-4 Colonial Ave	Newton
Not Named in Database	40-42 Melbourne Ave	Newton
Tourjee, Sarah House	238 Central St	Newton
Not Named in Database	27 Judith Rd	Newton
Not Named in Database	70 Bontempo Rd	Newton
Not Named in Database	259 Wiswall Rd	Newton
Not Named in Database	29-31 Louise Rd	Newton
Not Named in Database	26 Linden St	Newton
Auburndale Co-Operative Bank	305-307 Auburn St	Newton
Lally, Anna E. House	142 Beacon St	Newton
Not Named in Database	39-41 Dyer Ave	Milton
Not Named in Database	51 Houston Ave	Milton
Not Named in Database	52 Meagher Ave	Milton
Prince Street Playground	Prince St	Boston
McKenna Building	62 Salem St	Boston
Daniels, Mary M. House	10 Cooper St	Boston
Not Named in Database	19 Cooper St	Boston
Richardson, Fanny Tufts - Hayes, Benjamin Franklin House	23 South St	Medford
Tufts University - University Store	419 Boston Ave	Medford
Billings, Daniel House	624 Chapman St	Canton
Mount Auburn Cemetery - Brigham, Peter Bent Obelisk	580 Mount Auburn St	Watertown
Mount Auburn Cemetery - Schlesinger, Arthur M. Jr. Monument	580 Mount Auburn St	Watertown
Berry, Thomas House	26 Kahler Ave	Milton
Lyon, Rev. Walter K. Memorial Housing Development for the Elderly - Administration Building	1 Elderly Dr	Randolph

HISTORIC SITE NAME	ADDRESS	TOWN NAME
Lyon, Rev. Walter K. Memorial Housing Development for the Elderly - Building B	1 Elderly Dr	Randolph
Not Named in Database	199 Edge Hill Rd	Milton
Not Named in Database	65 Huntington Rd	Milton
Not Named in Database	24 Garden St	Milton
Winslow Cemetery - Thomas, Nathaniel Burial Plot	Winslow Cemetery Rd	Marshfield
Harvard School of Public Health - Health Sciences Laboratory Building #1	689-695 Huntington Ave	Boston
Carlton Building	160 Longwood Ave	Boston
Not Named in Database	37 North Sq	Boston
Star Brewing Company Stable	79 Shirley St	Boston
Miller, Adolph Building	471 Dudley St	Boston
Sampson, Judah W. and Deborah House	299 Riverside Ave	Medford
Tainter, Alonzo F. House	127 Park St	Medford
Reed, Rachel House	56 Washington St	Medford
Bush, George and Doriman - Hartnett, John M. and Augusta House	35 Agassiz Ave	Belmont
Luther, Joseph House	43 Cushing Ave	Belmont
Frost, Walter Locke and Ella Eastman House	312 Pleasant St	Belmont
Stone, John L. House	21 Washburn Ave	Newton
Not Named in Database	412 Sumner St	Boston
Not Named in Database	19 Crawford St	Randolph
Not Named in Database	41 Imrie St	Randolph
Not Named in Database	19 Connolly St	Randolph
Friend, Arthur Proctor and Edith Florence Fuller House	85 Prince St	Newton
Not Named in Database	109 Green St	Brockton
Not Named in Database	320 Main St	Brockton
Not Named in Database	330 Eliot St	Milton
McNeil, Joseph Garage	26 Crowninshield Rd	Brookline
Gahm, Joseph A. House	80 University Rd	Brookline
Reall, Joseph H. House	690 Washington St	Brookline
Not Named in Database	193 First Parish Rd	Scituate
Morse, Amos House	77 North St	Foxborough
Atkinson, Joseph House	14 Saint James St	Boston
Hunnemann, Joseph House	29-35 Saint James St	Boston
Not Named in Database	81 Bouve Ave	Brockton
Brockton Fire Station No. 6	373 Belmont St	Brockton
Not Named in Database	15 Skinner St	Brockton
Ford House	458 North Main St	Brockton
First Parish Building	19 Main St	Brockton
Bradford Apartments	79 North Main St	Brockton
Plymouth Street Bridge over Nemasket River	Plymouth St	Middleborough
Not Named in Database	1038 Washington St	Holliston
Fairbanks House	119 School St	Franklin
Grace Universalist Church - Dean Junior College	80 School St	Franklin
Howe, G. House	19 Lincoln St	Medway
Clancy Farm	45 Pleasant St	Millis
Zoldan, Hazel House	244 Union St	Millis
Not Named in Database	36 Grove St	Hopkinton

HISTORIC SITE NAME	ADDRESS	TOWN NAME
Monahan House	143 Hayden Rowe St	Hopkinton
Childs, Elisha House	93-97 Woodland Rd	Southborough
Not Named in Database	12 Main St	Southborough
Not Named in Database	10 Main St	Marlborough
Not Named in Database	3 Parks Dr	Sherborn
Hyde, Henry H. House	78 Summer St	Framingham
Cobb, James W. House	242 Willow St	Mansfield
Lovell's Hall	4 North Main St	Mansfield
Wills, John N. House	358 Main St	Medfield
Miller, Emil House	76 Walnut Ave	Norwood
Not Named in Database	68 Crest Rd	Wellesley
Townsend, Linda House	17 Cottage St	Wellesley
Hale's Magnovox	254 Washington St	Wellesley
Macredie, C. L. House	20 Clovelly Rd	Wellesley
Fiske, Isaiah Barn	10 Valley Rd	Wellesley
High Rock Street Bridge over Conrail	High Rock St	Needham
Ellis Double House	936-938 Clapboardtree St	Westwood
Not Named in Database	17 Hooper St	Westwood
Not Named in Database	12 School St	Dedham
Not Named in Database	60 Wellesley St	Weston
Not Named in Database	15 Cross St	Waltham
Robinson, George Frederick House	18 Palfrey St	Watertown
Baldwin, George S. House	91 Middlesex Rd	Brookline
Cabot, James Eliot House	57 Clyde St	Brookline
Bacon, George House - Lowell, Amy Birthplace	70 Heath St	Brookline
Lloyd House	55 Leicester St	Brookline
Not Named in Database	142-148 Harvard St	Brookline
Walnut Street Cemetery	Walnut St	Brookline
Peavy, Silas House	300 Kent St	Brookline
Hayes, Dr. S. D. House	295 Kent St	Brookline
Not Named in Database	147 Eliot St	Milton
Milton-Boston Milestone	153 Randolph Ave	Milton
Brooks, William B. Jr. House	50 Richview St	Boston
Not Named in Database	18-20 Marcella St	Boston
Not Named in Database	31 Moreland St	Boston
Not Named in Database	96 Florian St	Boston
Hutchinson, J. House	35 Old Morton St	Boston
Pravis, J. M. Row Houses	228-234 Parsons St	Boston
Pratt, T. J. Building	1874-1880 Beacon St	Brookline
Morang, William F. House	35 Irma Ave	Watertown
Not Named in Database	174 School St	Belmont
Shepherd, Dr. James and Alice C. House	57 University Rd	Brookline
Fenway Park	24 Yawkey Way	Boston
Grant, Charles T. House	807 Parker St	Boston
Minot, William Jr. House	24 Charlesgate East	Boston
Not Named in Database	44 Gray St	Boston
Not Named in Database	50 Oak St	Boston
Cram, George W. Rowhouse	79 Hudson St	Boston

HISTORIC SITE NAME	ADDRESS	TOWN NAME
Not Named in Database	39 White St	Boston
Beebe, James M. - Weld, William F. Building	1-5 Winthrop Sq	Boston
Sewall, Benjamin Row House	2 Sewall St	Boston
Jordan, Eben House	93 Newbury St	Boston
Tobey, J. W. House	129 Newbury St	Boston
Greene, Gardiner Row House	320 E St	Boston
Not Named in Database	148 Trenton St	Boston
Snider - Druker Building	182-190 Lincoln St	Boston
Charlestown Trust Company Building	6 City Sq	Boston
Mitchell, Simon W. House	Auburn St	Bridgewater
Civil War Monument	Central St	East Bridgewater
Curtis, Capt. Simeon - Hathaway, Hosea House	447-449 Crescent St	East Bridgewater
Whitman Town Hall	54 South Ave	Whitman
Wade, Nicholas House	611 Pond St	East Bridgewater
Johson, T. J. and R. - Washburn, C. House	34 Oak St	Plympton
House, Samuel House	232 King St	Hanson
French, George - Williamson, John House	594 Main St	Norwell
Moorhead, Jennie C. House	74 Glendale Rd	Quincy
Not Named in Database	179-181 School St	Quincy
Damon, Amos E. House	39 Edwards St	Quincy
Whitman, Herbert T. House	98 Putnam St	Quincy
Not Named in Database	208 East St	Weymouth
Reval, E. S. - Byram, Edward House	450 Pleasant St	Winthrop
Wilder, Edward House	720 Main St	Hingham
Fearing, Albert Farm	71 Lincoln St	Hingham
Not Named in Database	225 Summer St	Hingham
Fisher, William N. Carriage House	350 Forest Ave	Cohasset
Grassie, Frederick House	32 Hill St	Cohasset
Vinal, Nathaniel House	98 Booth Hill Rd	Scituate
Longo, Louis House	75 Pleasant St	Cohasset
Natick Research Laboratories Family Housing	East Militia Heights	Needham
Charlestown Navy Yard - Building 222	Navy Yard	Boston
Weston Aqueduct	Weston Aqueduct	Southborough
Not Named in Database	284 Main St	Kingston
Not Named in Database	109 Summer St	Kingston
Alden, Maj. Judah House	1061 Tremont St	Duxbury
Winsor, Charles - Weston, James M. House	369 Washington St	Duxbury
Trouant - Damon, H. House	530 Summer St	Marshfield
Damon, Franklin House	73 Tilden Rd	Scituate
Hunt, Henry H. House	156 Bay Ave	Marshfield
Camp Chappa Challa Cabin - Boathouse	98 Powder Point Rd	Duxbury
Brown, Hugh G. House	46 Powell St	Brookline
Hayward, W. House	58 Ann Vinal Rd	Scituate
Not Named in Database	37-39 Belvoir Rd	Milton
Andrews, Benjamin House	5 Jones St	Hingham
Not Named in Database	13 Savin Hill Ct	Boston
Rice, A. H. House	597 Gallivan Blvd	Boston
Not Named in Database	54-56 Eliot St	Milton

HISTORIC SITE NAME	ADDRESS	TOWN NAME
Townsend, Ellen Britton - Viaux, Frederic H. and Florence Town House	10 Brimmer St	Boston
Eliot, Samuel - Goddard, George A. House	7 Otis Pl	Boston
Not Named in Database	117-119 Harvard St	Medford
Not Named in Database	280-282 North St	Weymouth
Newton, Henry House	45-47 Sea St	Weymouth
Not Named in Database	45 Derby St	Somerville
Savage, Jason W. Double House	63-65 Riverside St	Watertown
One Post Office Square - Hotel Meridien	1 Post Office Sq	Boston
Not Named in Database	92 Pinckney St	Boston
Rice, Ernest L. House	117 Washington St	Easton
Myers, Thomas J. Jr. House	66 Brewster Rd	Cohasset
Not Named in Database	84 North Margin St	Boston
Thayer, Emma F. House	816 Washington St	Braintree
Penniman, Elijah House	510 Union St	Braintree
Not Named in Database	341 Commercial St	Braintree
Vinton, Dea. Josiah Jr. House	135-137 Commercial St	Braintree
Not Named in Database	91 Thayer St	Braintree
Williams, James - Johnson, James B. Hay Meadow	67 Northborough Rd	Southborough
Proctor, Thomas House	299 East St	Wrentham
Not Named in Database	671 Washington St	Holliston
Not Named in Database	850 Central St	Holliston
Bowers, C. House	153 Middle Rd	Southborough
Dexter, George Shed #2	190 Maple St	Sherborn
Not Named in Database	67 Henry St	Framingham
Green, Amasa House	54 North Main St	Sherborn
Medfield State Hospital - Bakery and Food Service	45 Hospital Rd	Medfield
Wellington Farm Hayfields	487-500 Wellesley St	Weston
Henderson, William Barn and Workshop	78 Chestnut St	Weston
Ashley, John C. Shed	44 High St	Medfield
Summer, Capt. Seth House	75 Newland St	Norton
Not Named in Database	10 Oakland Cir	Wellesley
Groves House	20 Saunders Terr	Wellesley
Seabury, Joseph S. Estate	356 Walnut St	Wellesley
Dabney House and Farm	357 Fox Hill St	Westwood
Garmon, Fred C. and Martha House	34 Cushing Ave	Belmont
Becker-Brainard Milling Machine Company	101 Business St	Boston
Townsend, Edward D. House	248 Buckminster Rd	Brookline
Not Named in Database	11 Patten St	Boston
Not Named in Database	128 Gardner Rd	Brookline
Not Named in Database	55 Burroughs St	Boston
Thompson, George House	352 Adams St	Milton
Not Named in Database	8-10 Oakland St	Boston
Putnam Chapel	John Eliot Sq	Boston
Not Named in Database	36 Worcester Sq	Boston
Peters, Andrews - Proctor, Thomas House	28 Ashfield St	Boston
Not Named in Database	22-24 Marion Rd	Belmont
Keegan, John House	120-122 Browne St	Brookline

HISTORIC SITE NAME	ADDRESS	TOWN NAME
Tompson, E. W. E. House	22 Kent Sq	Brookline
Not Named in Database	28-30 White St	Somerville
Beal, A. B. Commercial Block	407 Highland Ave	Somerville
Kennedy, F. A. Steam Bakery	129 Franklin St	Cambridge
Not Named in Database	77 Copeland St	Boston
Warren Building	130 Warren St	Boston
Hines, Richard A. House	29 Warren Ave	Somerville
Not Named in Database	15 Summit St	Somerville
Marston, Walter F. - Walker, Elijah House	16 Pleasant Ave	Somerville
Rand, James H. House	22 Cordis St	Boston
Beckler, Daniel W. Row House	295 K St	Boston
Not Named in Database	270 Beacon St	Boston
Desmond, T. F. Three-Decker	157 River St	Boston
Boston Wharf Company Warehouse	191-205 A St	Boston
Burrell, Adoniram Row House	47 M St	Boston
Hurvitz, Simon Apartment Building	58 Walnut Pk	Boston
Not Named in Database	1962 Beacon St	Boston
Not Named in Database	8 Tremont St	Boston
Curtis Block	2304-2308 Washington St	Boston
Souther, Henry - Gavin, Dr. Michael Freeborn House	546 East Broadway	Boston
Sandford, William W. - Mayers, Hartford House	99 Baldwin St	Boston
Souther, Henry Row House	3 H Street Pl	Boston
Not Named in Database	232 Foster St	Boston
Harbor Building, The	466-474 Atlantic Ave	Boston
Not Named in Database	34-36 North St	Boston
Not Named in Database	36-52 Fulton St	Boston
Adams, Uriel Double House	22 Trenton St	Boston
Rogers, Samuel House	6 Central St	East Bridgewater
Randolph First Congregational Church Parsonage	118 Union St	Randolph
Not Named in Database	228 Pleasant St	Weymouth
Vining, Benjamin Franklin House	889 Union St	Rockland
Bisbee, Noah House	8 Elm St	Plympton
Not Named in Database	61 West St	Kingston
Knights of Columbus Culinary Arts Building	405 Washington St	Hanover
Barstow, Thomas House	691 River St	Norwell
Church Hill District #7 Schoolhouse	513 River St	Norwell
Curtis, Frederick M. House	11 Central St	Norwell
Not Named in Database	163 Liberty St	Quincy
Vespaziani, Ermete House	19 Pierce St	Milton
Rich, George G. House	19 Bennington St	Quincy
Not Named in Database	21 Tremont St	Weymouth
Not Named in Database	84 Shawmut St	Weymouth
Thompson, Jessie House	24 Lincoln St	Hingham
Infusino, James P. House	276 Cedar St	Cohasset
Rhodes, John J. House	25 Bayberry Ln	Cohasset
Laird, Donald E. House	9 Linden Cir	Cohasset
Bancroft, Hugh Jr. House	59 Pond St	Cohasset
Mulhern, Frederick M. House	25 Pleasant St	Cohasset

HISTORIC SITE NAME	ADDRESS	TOWN NAME
Studley, Charles A. House	7 Lothrop Ln	Cohasset
Harvard University - 1880 Gate	Harvard Yard	Cambridge
Wall, C. F. House	514 Bay Rd	Duxbury
Bovey, John House	86 First Parish Rd	Scituate
Decosta, William House	9 West St	Holbrook
Not Named in Database	26 Fruit St	Norfolk
Burrill, I. Carriage House	59 High St	Norwell
Not Named in Database	10 Tiffany Rd	Norwell
Beal, May V. House	220 South Main St	Randolph
Parker House	91 Old Main St	Marshfield
Not Named in Database	68 G St	Boston
Gray - Wadsworth House	5 Thomas Pk	Boston
Not Named in Database	131 Grampian Way	Boston
Whiting, Charles - Cobleigh, Martha A. House	117 Myrtle St	Boston
Palfrey, John Gorham House	5 Louisburg Sq	Boston
Holy Name Roman Catholic School - Parish Hall	525 West Roxbury Pkwy	Boston
South Boston Boat Clubs Iron Fence	William J. Day Blvd	Boston
Winslow, Bartlett Boarding House	87 North St	Randolph
Not Named in Database	15 Wolcott Ave	Walpole
Hall, Marjorie K. House	11 Garfield Ave	Weymouth
Stone Cairn - Well	64 Exchange St	Millis
Andrew, Gov. John Albion - Walsh, A. L. House	110 Charles St	Boston
Conant, Frederick A. House	211 1/2 Main St	Easton
Hayden, Stephen - Bigford, Henry A. Barn	233 Myrtle St	Ashland
Peterson, Thomas II House	406 Keene St	Duxbury
Lowery, Quincy House	9 Flagstone Hill Terr	Canton
Not Named in Database	47 Chestnut St	Boston
Not Named in Database	59 West Cedar St	Boston
Not Named in Database	216 Chestnut Ave	Boston
Not Named in Database	42 Ash St	Braintree
Not Named in Database	50 Front St	Braintree
Not Named in Database	30 Hobart St	Braintree
Not Named in Database	30-32 Shepard St	Braintree
Toilet and Locker Building	97 East Howard St	Braintree
Not Named in Database	2R Lincoln St	Medway
Hurd, Julius C. House	204 Village St	Medway
Lovell, Asa House	130 Forest Rd	Millis
Daniels, J. House	167 Southville Rd	Southborough
Doucett, P. House	223 Parkerville Rd	Southborough
Not Named in Database	71 Newton St	Southborough
Colleary, William House	13 Winchester St	Southborough
Hayden, F. House	20 Hayden St	Marlborough
Clark, Asa House	154 Harding St	Medfield
Haseltine, Charles - Beal, Abigail House	67 West Central St	Natick
Monroe, Lucius House	26 West Central St	Natick
Foxborough State Hospital - Fieldstone Garage	Chestnut St	Foxborough
Not Named in Database	3 Farm St	Dover
Thompson, G. T. House	50 Centre St	Dover

HISTORIC SITE NAME	ADDRESS	TOWN NAME
Not Named in Database	96 Abbott Rd	Wellesley
Sprague, Isaac House	27 Amherst Rd	Wellesley
Lee, George Cabot House - Large Barn	303 Grove St	Westwood
Not Named in Database	120 Village Ave	Dedham
Washington, George Marker	Main St	Watertown
Nash, Herbert House	73 Middlesex Rd	Brookline
Donovan House	315 Reservoir Rd	Brookline
Fisher Hill Estates	3 Catlin Rd	Brookline
Sargent, Ignatius House	209 Sargent Rd	Brookline
First Brookline Town Hall	382 Walnut St	Brookline
Not Named in Database	5 Hagar St	Boston
Not Named in Database	16 John A. Andrew St	Boston
Not Named in Database	51 Marcella St	Boston
Cushing, Isaac C. House	100 Elm St	Boston
Bean, Hiram P. Row House	98 Mount Pleasant Ave	Boston
Gallagher, Robert Double House	31-33 Crawford St	Boston
Not Named in Database	36 Minot St	Boston
Not Named in Database	30 Saint Marks Rd	Boston
Granite Avenue Bridge over Neponset River	Granite Ave	Milton
Not Named in Database	43 Bushnell St	Boston
Wilson, John B. and Charles House	19 Monument Ave	Boston
Leghorn Motor Company - Becker-Stutz Auto Company	860 Commonwealth Ave	Brookline
Wyeth, John House	56 Aberdeen Ave	Cambridge
Not Named in Database	49 Hawthorn St	Cambridge
Not Named in Database	151 Mount Auburn St	Cambridge
Not Named in Database	26-28 Church St	Cambridge
Tufts, Nathan Park Field House	Powder House Park	Somerville
Not Named in Database	184 Summer St	Somerville
Not Named in Database	58 Tobey Rd	Belmont
Waterman, Ebenezer - Norton, George S. House	27 Pearl St	Medford
Willcomb, George House	479 Commonwealth Ave	Boston
Coolidge, A. House	487 Commonwealth Ave	Boston
Hotel Austin	70 Austin St	Cambridge
Nesson, Israel Building	12 Blackwood St	Boston
Ames, S. T. House	246 Marlborough St	Boston
Minot, G. R. House	245 Marlborough St	Boston
Not Named in Database	100 Saint Botolph St	Boston
Wheatland, George House	9 Exeter St	Boston
Not Named in Database	118 Otis St	Cambridge
Goodyear Shoe Machinery Company Building	443 Albany St	Boston
Not Named in Database	279 Shawmut Ave	Boston
Ames, S. T. House	333 Beacon St	Boston
Feldman, Joseph Row House	851 Beacon St	Boston
Not Named in Database	174 Beacon St	Boston
Bartlett, William F. House	146 Walnut St	Boston
Litchfield, Lawrence House	11 Myrtle St	Boston
Boston Public Library - Mission Hill Branch	1497 Tremont St	Boston
Not Named in Database	34 Concord Sq	Boston

HISTORIC SITE NAME	ADDRESS	TOWN NAME
Not Named in Database	235 Boston St	Boston
Not Named in Database	33-35 Hastings St	Boston
Page, Benjamin Town House	101 Baldwin St	Boston
Pratt, Edward House	9 Bartlett St	Boston
USS Cassin Young	Navy Yard	Boston
Fay, Nathaniel Cottage	55 Pleasant St	Medford
Edwards, Alvin Garfield and Helene F. Morin House	64 Washington St	Hanover
Saint Mary's Catholic Church	115 Crescent St	Quincy
Anderson, Alma M. House	96 Monroe Rd	Quincy
Fowler, Ada G. House	94 Dixwell Ave	Quincy
Not Named in Database	54 Huntley St	Quincy
Not Named in Database	51 Coddington St	Quincy
Beckler Avenue Rowhouse	11 Beckler Ave	Boston
Johnson, Samuel W. Three Decker	1654 Columbia Rd	Boston
Not Named in Database	19 Ledge Hill Rd	Weymouth
Bates, Elnathan House	5 Middle St	Weymouth
Not Named in Database	169-171 Pearl St	Chelsea
Hixon, William E. Building	230 Cherry St	Chelsea
Smalley, Elizabeth H. House	279 Washington Ave	Chelsea
Lincoln, Ebenezer House	29 Pleasant St	Hingham
Gulf Farm	46 Mordecai Lincoln Rd	Scituate
Stoddard, Elliot House	15 Brook St	Cohasset
Dean, Benjamin House	50 Atlantic Ave	Cohasset
Roundabout Path	Roundabout Path	Wellesley
Peterson, Joel House	208 Myrtle St	Duxbury
Decro House	250 Old Main St	Marshfield
Damon, Silvanus House	519 First Parish Rd	Scituate
Not Named in Database	11 Grasshopper Ln	Scituate
Not Named in Database	77 Marilyn Rd	Milton
Bartlett, Jonathan House	75 Blue Hills Pkwy	Milton
Stewart, Clint House and Yarn Store	764 South Franklin St	Holbrook
Scott, Catherine L. House	428 Atlantic Ave	Cohasset
Hayes, Patrick House	116 Stetson St	Whitman
Capen, George F. House	1274 Washington St	Canton
Suko House	14 Park St	Norfolk
Tolman, J. R. House	409 River St	Norwell
Lovis, Joseph House	10 Jones St	Hingham
Not Named in Database	7 Bayside St	Boston
Not Named in Database	145 Grampian Way	Boston
Mann's Cotton Mill Double Worker Housing	4-6 Manns Hill Rd	Sharon
Saint Helen's Roman Catholic Church	367 Washington St	Norwell
Cushing, John House	330 Old Oaken Bucket Rd	Norwell
Codman, Robert - Hill, Caroline I. House	17 Brimmer St	Boston
Not Named in Database	1-3 North St	Medford
Not Named in Database	59 West St	Medford
Harwood, Ellen I. House	114-116 Pond St	Sharon
Wallin, Hans Peter House	10 Pleasant St	Easton
Sherman, R. House	235 Washington St	Braintree

HISTORIC SITE NAME	ADDRESS	TOWN NAME
Fobes House	1109 Vernon St	Bridgewater
Ware, Dr. Benjamin House	363 South St	Wrentham
Wrentham Trinity Episcopal Church Rectory	47 East St	Wrentham
Cutler, Elisha - Southwick, Royal House	19 Winthrop St	Medway
Not Named in Database	127 Union St	Holliston
Claflin, W. F. House	14 Claflin Ave	Hopkinton
Not Named in Database	7 Walcott St	Hopkinton
Collins House	55 Flagg Rd	Southborough
Not Named in Database	179 Pleasant St	Ashland
Not Named in Database	264 Salem End Rd	Framingham
Jordan, B. House	23 State St	Framingham
Childs, J. Frank House	82-84 Newton St	Marlborough
Not Named in Database	4 Dow Pl	Marlborough
Boardman, Frederick M. House	62 West Central St	Natick
Easton Furnace Village Marker	557 Foundry St	Easton
Not Named in Database	547R North Main St	Randolph
Not Named in Database	6 Pleasant St	Wellesley
Swain, Jasper House	15 Arlington Rd	Wellesley
Not Named in Database	46 Parker St	Westwood
Bates, Martin House	915 High St	Dedham
Not Named in Database	559-561 South St	Waltham
Brigham, Charles A. Caretaker Cottage	100 Garfield St	Watertown
Not Named in Database	730 Brush Hill Rd	Milton
McPhail, Elizabeth House	17 Whitney St	Brookline
Porter, Henry K. House	158 Willard Rd	Brookline
Furber, Thomas Franklin House	91 Anawan St	Boston
Olmsted National Historic Site - Barn	99 Warren St	Brookline
Not Named in Database	64 Blake Rd	Brookline
Carpenter, George House	2 Perrin Rd	Brookline
Cummings, Charles House	16 Kennard Rd	Brookline
Not Named in Database	110 Davis Ave	Brookline
Campbell, W. D. House	222 Wachusett St	Boston
Chickatawbut Observation Tower	Chickatawbut Rd	Quincy
Pond, Robert House	41 Russell St	Milton
Clark, William R. Town House	47 Coleman St	Boston
Not Named in Database	81 Fairmont St	Belmont
Cogswell, Hanna Building	1356 Beacon St	Brookline
Shannon, Robert W. House	90 Carlton St	Brookline
U. S. Post Office - Cambridge Branch	125 Mount Auburn St	Cambridge
Thompson, J. H. House	463 Commonwealth Ave	Boston
Riverbank Court Hotel	305 Memorial Dr	Cambridge
White, Thomas R. Row House	26 Saint Germain St	Boston
Wheatland, George House	350 Commonwealth Ave	Boston
Sayles, F. W. House	42 Commonwealth Ave	Boston
Rotch, B. S. House	3 Commonwealth Ave	Boston
Not Named in Database	10 Worcester Sq	Boston
Noyes, Henry C. House	288 Chestnut Ave	Boston
McGann, Thomas F. Bronze Foundry	Hanson St	Somerville

HISTORIC SITE NAME	ADDRESS	TOWN NAME
Goss, Abiel Double House	67-69 Otis St	Cambridge
Not Named in Database	45 Milford St	Boston
Not Named in Database	27 Milford St	Boston
Not Named in Database	48 Dwight St	Boston
Wells, John Row House	36 Oak St	Boston
Not Named in Database	510 Boylston St	Boston
Not Named in Database	55-71 Waverly St	Boston
Tucker, William House	230 Beacon St	Boston
Smith, Jehiel House	12 Adams St	Boston
Not Named in Database	1011-1013 Tremont St	Boston
Not Named in Database	45-49 Winchester St	Boston
Johnson, Samuel W. Three Decker	128 O St	Boston
Scott, John M. - Bixby, Sampson L. Double House	771-773 East Broadway	Boston
Broad Street Association Project Building	64 Broad St	Boston
Not Named in Database	3 North Bennet Ct	Boston
Ellis, August H. Building	146-154 Lincoln St	Boston
Not Named in Database	3 Eldridge Pl	Chelsea
War Memorial Park - Open Sided Picnic Pavilion	River St	West Bridgewater
Niles Store	948 South Franklin St	Holbrook
Bloxham, George House	67 Thicket St	Weymouth
Tripp, Joseph A. and Lizzie Howard House	171 Broadway	Hanover
Wigren, Charles V. House	142-144 Glendale Rd	Quincy
Merrymount Park	100 Southern Artery	Quincy
Not Named in Database	53 Russell Pk	Quincy
Not Named in Database	9-11 Worster Terr	Weymouth
Donovan, Simon J. Apartments	92 Lincoln St	Winthrop
Tewksbury Memorial Union Congregational Church	26 Tewksbury St	Winthrop
Hingham Police Station	169 Lincoln St	Hingham
Not Named in Database	12 Lafayette Ave	Hingham
Mitchell, John House	25 Main St	Hull
Fitzgerald, John F. House	940 Nantasket Ave	Hull
Keen, William C. House	465 King St	Cohasset
Rooney, Mary House	41 Oak St	Cohasset
Nott, Elizabeth F. House	143 Beechwood St	Cohasset
Megathlin, Norman F. House	59 Joy Pl	Cohasset
Harvard University - Chinese Steel	Harvard Yard	Cambridge
Charlestown Navy Yard - Bldg 230 - Service Bldg	Navy Yard	Boston
Ripley, Nathaniel House	279 Main St	Kingston
Bradford, Alden S. House	264 Main St	Kingston
Merrill and Young House	287 Marshall St	Duxbury
Duxbury Coal and Lumber Company	457 Washington St	Duxbury
Cushing, D. - Weston, Capt. John Jr. House	80 Saint George St	Duxbury
Not Named in Database	631 Country Way	Scituate
Paine, William D. House	311 Powder Point Ave	Duxbury
Billings, William House	726 Washington St	Canton
East Bridgewater Poor Farm - Almshouse	1034 Central St	East Bridgewater
Not Named in Database	16 Hurlcroft Rd	Milton
McCarthy, Richard A. House	63 Old Pasture Rd	Cohasset

HISTORIC SITE NAME	ADDRESS	TOWN NAME
Not Named in Database	46 Grafton Ave	Milton
Vedanta Centre Cottage	130 Beechwood St	Cohasset
Mayflower Congregational Church Parsonage	207 Main St	Kingston
Norfolk Town Hill Gazebo - Bandstand	Town Hill	Norfolk
Boyd, Willard - McDonald, J. - Bird, Joseph House	83 Myrtle St	Norfolk
Harbor United Methodist Church	55 First Parish Rd	Scituate
Vinal, Eaton House	31 Stockbridge Rd	Scituate
Ponkapoag Golf Course Club House - Locker Building	2167 Washington St	Canton
Not Named in Database	35 G St	Boston
Not Named in Database	9 Bayside St	Boston
Not Named in Database	312 Savin Hill Ave	Boston
Tarlinsky, Harris Building	103 Charles St	Boston
Boston University - Student Activities Office	755 Commonwealth Ave	Boston
Claflin, Sleeper and Rich Halls Courtyard	275 Babcock St	Boston
Not Named in Database	33 Roel St	Randolph
Smith, Ransford L. House	22 High Street Ext	Ashland
Thayer, Francis H. House	22-24 Center St	Easton
Plymouth Cordage Company Double Worker Housing	18-20 Spooner St	Plymouth
Not Named in Database	19 Lantern Ln	Milton
Not Named in Database	25 Lantern Ln	Milton
Leslie House	531 Brook Rd	Milton
Brown, Francis J. House	70 Shaw Rd	Brookline
Not Named in Database	60 Denny Rd	Brookline
Hancock Village Duplex	65-77 Thornton Rd	Brookline
Jones, Daniel F. House	14 Avon Pl	Arlington
Not Named in Database	24 Colonial Dr	Arlington
Not Named in Database	16-18 Swan Pl	Arlington
Not Named in Database	6-8 Park Street Pl	Arlington
Marr, Walter S. - Burnham, Augustus Double House	15-17 Rockland St	Newton
Jordan, H. W. House	181-183 Charlesbank Rd	Newton
Wendell, F. A. House	7 Orchard St	Newton
Sargent, Moses H. House	177 Park St	Newton
Becker, John House	33 Bellevue St	Newton
Smith, George House	97 Dalby St	Newton
McNamara, Michael House	54-56 Cook St	Newton
Bell, William G. House	49 Shaw St	Newton
Johnson, Frederick K. House	195 Woodland Rd	Newton
Carter, H. H. House	161 Highland Ave	Newton
Howard, Susan H. House	31 Clyde St	Newton
Bridgham, Robert C. House	41-43 Gay St	Newton
Morss, Charles House	164 Chestnut Hill Rd	Newton
Not Named in Database	686 Centre St	Newton
Ripley, William House	38 Bracebridge Rd	Newton
Loring House	970 Centre St	Newton
Lathrop, Manley - Daniels, John H. House	92 Langley Rd	Newton
Not Named in Database	31 Madoc St	Newton
Kingman, James House	32 Fisher Ave	Newton
Brigham, Louis K. House	20 Hartford St	Newton

HISTORIC SITE NAME	ADDRESS	TOWN NAME
Sanborn, Sophronia House	1530 Beacon St	Newton
Cloutman, Bertram S. House	133 Waban Ave	Newton
Not Named in Database	724 Commonwealth Ave	Newton
Not Named in Database	35-41 Lincoln St	Newton
Not Named in Database	137 Oak St	Newton
Not Named in Database	72 Plainfield St	Newton
Not Named in Database	226 Kent Rd	Newton
Not Named in Database	108 Windsor Rd	Newton
Not Named in Database	69 Garland Rd	Newton
Not Named in Database	16 White Pine Rd	Newton
Not Named in Database	73 Falmouth Rd	Newton
Burnham, Edward P. - Campbell, John House	12 Fayette St	Newton
Not Named in Database	5 Antonellis Cir	Newton
Not Named in Database	76 McCarthy Rd	Newton
Not Named in Database	107 Mary Ellen Rd	Newton
Bigelow Middle School	42 Vernon St	Newton
Rogers, William H. House	78 Page Rd	Newton
Not Named in Database	7 Tocci Path	Newton
Not Named in Database	1195 Walnut St	Newton
Bartlett Cottage	1923 Beacon St	Newton
O'Connell, Timothy House	174-178 Chapel St	Newton
Stone, Elisha - Bassett, James N. House	110-112 Webster St	Newton
Gould, Robert P. House	63 Highland Ave	Newton
Strout, Charles E. House	30 Highland Ave	Newton
Nash, Edgar House	49 Kenwood Ave	Newton
Pulsifer House	23 Forest St	Newton
Ross, Lyman A. House	1048 Walnut St	Newton
Not Named in Database	46 Greylock Rd	Newton
Not Named in Database	36-38 Elm Hill Pk	Boston
Not Named in Database	71-73 Warren Ave	Milton
Not Named in Database	83 Audubon Rd	Milton
Not Named in Database	22 Meagher Ave	Milton
Not Named in Database	54-58 Franklin Hill Ave	Boston
Not Named in Database	347 Hanover St	Boston
Mount Auburn Cemetery - Kepes, Gyorgy Monument	580 Mount Auburn St	Watertown
Flaherty, Bernard House	19 Kahler Ave	Milton
Lyon, Rev. Walter K. Memorial Housing Development for the Elderly - Building F	1 Elderly Dr	Randolph
Cartwright, Walter House	143 South Main St	Randolph
West Medford Baptist Church Parsonage	61 Boston Ave	Medford
Waugh, William L. Three-Decker	562-570 High St	Medford
Saint Rafael's Roman Catholic Church	510 High St	Medford
Not Named in Database	15 Governor Belcher Ln	Milton
Not Named in Database	63 Governors Rd	Milton
Not Named in Database	75 Governors Rd	Milton
Not Named in Database	102 Governors Rd	Milton
Not Named in Database	33 Rowe St	Milton
Brook Road Cut Granite Stone Retaining Wall	1233 Brook Rd	Milton

HISTORIC SITE NAME	ADDRESS	TOWN NAME
Not Named in Database	24 Driftway	Scituate
Not Named in Database	66 Walnut Pk	Boston
Gilly, Ellen House	117 George St	Boston
Turner, George Edward and Margaret - Brown, Oran and Annie G. House	81-83 Washington St	Medford
Farrington, The	150-156 Columbia Rd	Boston
Not Named in Database	1285-1295 Massachusetts Ave	Boston
Wolek and Yarros Block	441-449 Common St	Belmont
Island Grove Park - Concrete Benches	Park Ave	Abington
Cummings, Charles A. House	242-244 Webster St	Boston
Holden, Elizabeth Three Decker	246-248 Webster St	Boston
Not Named in Database	247 Webster St	Boston
Not Named in Database	5 Army St	Randolph
Not Named in Database	6 Barry St	Randolph
Not Named in Database	315 Canton St	Randolph
Not Named in Database	329-331 Canton St	Randolph
Not Named in Database	7 Sunset Dr	Randolph
Not Named in Database	750 Blue Hill Ave	Boston
Not Named in Database	29 Charlotte St	Boston
Not Named in Database	77 North Main St	Brockton
John McLean Milestones along the Brush Hill Turnpike: 6-Mile Marker	1261-1269 Blue Hill Ave	Boston
Shattuck House	17 Schuyler St	Boston
Perlis, Jacob House	106 Beals St	Brookline
Trowbridge, Alexender H. House	73 Naples Rd	Brookline
Miller, M. I. House	89 Stedman St	Brookline
Grogan, Richard H. House	58 University Rd	Brookline
Not Named in Database	120 Center St	Easton
Caproni, Pietro P. and Brother Plaster Casting Company Showrooms and Catalogue Offices	1914-1920 Washington St	Boston
Louis Wolk Block	24 Addington Rd	Brookline
Eastern Mass. Street Railway Company Trolley Barn	1444 Main St	Brockton
Keith School	835 Warren Ave	Brockton
Not Named in Database	4 Alger St	Brockton
Not Named in Database	140 River St	Braintree
Batchelder, William House	944 Washington St	Holliston
Not Named in Database	405 Village St	Millis
Wrentham State School - Wallace	Curtis Ave	Wrentham
Steel Edge Stamping and Retinning Plant	60 Curve St	Millis
Wood, W. L. House	6 Wood St	Southborough
Bigelow, E. House	66 Central St	Southborough
Choate Memorial Field Gateway	Cordaville Rd	Southborough
Not Named in Database	231 West Main St	Marlborough
Not Named in Database	52 Devens St	Marlborough
Not Named in Database	172 Cook Ln	Marlborough
Not Named in Database	289 Washington St	Holliston
Bigelow, Abraham House	109 Farm St	Dover
Saint Andrew's Episcopal Church	618 Washington St	Wellesley
Kingsbury, L. Allen - Bassett, Christopher House	12 Rice St	Wellesley

HISTORIC SITE NAME	ADDRESS	TOWN NAME
Not Named in Database	7 Allen Rd	Wellesley
Bloomfield, Harry House	23 Arlington Rd	Wellesley
Hubbard, Charles Wells House - Barnstable Garage	140 Orchard Ave	Weston
Palmer, Francis C. D. House	26 Heckle St	Wellesley
Harrington, Samuel House	475 South St	Waltham
Not Named in Database	66 High St	Waltham
Ruthuen, Mary House	198 Lexington St	Belmont
Not Named in Database	12 Spring Hill Rd	Boston
Greenwood, William House	85 Wolcott Rd	Brookline
Henderson, Franklin C. House	147 Clinton Rd	Brookline
Not Named in Database	43 Southbourne Rd	Boston
Not Named in Database	27 Somerset Rd	Brookline
Carr - Little House	239 Walnut St	Brookline
Lincoln, Paul Jr. Stable	32 Burroughs St	Boston
Brookline Reservoir Gatehouse	7 Warren St	Brookline
French, William Estabrook House	185-187 Fairmount Ave	Boston
D'Entremont, Oliver Two-Family House	574 Weld St	Boston
Hardcastle, William Three-Family House	29 Wigglesworth St	Boston
Not Named in Database	35 Bourne St	Boston
Not Named in Database	100 Mount Pleasant Ave	Boston
Midland Railroad Bridge (Milepost #4.67)	Woodrow Ave	Boston
Saint Ann's Roman Catholic Parochial School	241 Neponset Ave	Boston
Sacred Heart Roman Catholic Church	776 Mount Auburn St	Watertown
Lobel, Afcin Apartment Building	12-22 Bellvista St	Boston
Bennett, James House	17 Inman St	Cambridge
Thayer, Frank House	316 Commonwealth Ave	Boston
White, Thomas G. Apartments II	286-288 Columbia Rd	Boston
Not Named in Database	75 Montgomery St	Boston
Not Named in Database	411 Norfolk St	Somerville
Keyes, Amos House	154 Central St	Somerville
Bird, C. Double House	3 Stoughton Terr	Boston
Not Named in Database	79 East Berkeley St	Boston
Whitwell, H. House	163 Beacon St	Boston
Wheatland, G. House	265 Beacon St	Boston
Wainwright, H. C. House	361 Beacon St	Boston
Tirrell, Artemus - Tay, Charlotte E. Town House	50 Chestnut St	Boston
Foster, Ira - Peirce House	14 Chestnut St	Boston
Newell, Elizabeth E. - Gregory, George W. House	237-241 Walnut Ave	Boston
Barnes, P. - Lewis, Edwin James Jr. House	597 Adams St	Boston
Shepard House	13 Winter St	Boston
Saint George Building	1387-1393 Washington St	Boston
Not Named in Database	1730 Washington St	Boston
Tufts, Joseph Town House	29 Washington St	Boston
Not Named in Database	228 Foster St	Boston
Malloon, Joseph W. House	6 Salem Street Ave	Boston
Totman, George A. House	22 Centre Ave	Rockland
Ford, John T. House	38 Franklin St	Rockland
Wilson, George House	15 Eaton St	Milton

HISTORIC SITE NAME	ADDRESS	TOWN NAME
Not Named in Database	11 Norfolk St	Weymouth
Fabrication Shop Number 1	97 East Howard St	Quincy
Not Named in Database	37 Drew Ave	Weymouth
White, George Robert Two-Family House	14 Aberdeen St	Boston
Burnham, Lewis Three Decker	219 Lexington St	Boston
Goldfinger, Joseph House	72 Saint Andrew Rd	Boston
Fearing, Ezekiel House	675 Main St	Hingham
Thomas, Benjamin House	241 Main St	Hingham
Lincoln, Thomas House	319 North St	Hingham
Not Named in Database	30R Lincoln St	Hingham
Tilden, Elijah D. House	28 Fearing Rd	Hingham
Not Named in Database	120 Kilby St	Hingham
Heath, Signe House	2 Diab Ln	Cohasset
South Shore Music Circus - Fence	130 Sohier St	Cohasset
Saint Anthony's Parish Rectory	129 South Main St	Cohasset
Wilkin, Brian R. House	8 Pratt Ct	Cohasset
Valine, Capt. Manuel House	46 Stockbridge St	Cohasset
Duffley, Daniel House	40 Eliot Cresc	Brookline
Ford, Jonathan Stetson Barn	1256 Tremont St	Duxbury
Not Named in Database	9 Standish St	Duxbury
Sklaver, Harry - O'Brien, Daniel House	48 Eliot Cresc	Brookline
Franklin Civil War Soldiers Monument	Main St	Franklin
Not Named in Database	430 Eliot St	Milton
Not Named in Database	180 Exchange St	Millis
Porter, Elizabeth Daniels Garage	111 Main St	Norfolk
Vining, Israel L. House	265 High St	Norwell
Not Named in Database	7-19 Washington St	Natick
Not Named in Database	84 Harvard Ave	Brookline
Not Named in Database	6 Willow St	Walpole
Scanlon, Frank House	5 Morton Terr	Milton
Tufts University - Alpha Tau Omega Fraternity	134 Professor's Row	Somerville
Binney, Moses Double House	326-328 Lowell St	Somerville
Hubbel, Robert E. House	20 Schofield Rd	Cohasset
Not Named in Database	77-79 Summer St	Medford
Ames Shovel and Tool Company Handle Storehouse	28 Main St	Easton
Judah, Frank House	83 Beach St	Sharon
Thomas, Charles H. House	4 Cedar St	Duxbury
Niswander, Frank C. House	4 Bound Brook Ln	Cohasset
Not Named in Database	37 Spooner St	Plymouth
Plymouth Cordage Company Mill Pond	Court St	Plymouth
Not Named in Database	1110 Washington St	Holliston
Drake, G. R. House	34 Lincoln St	Medway
Southborough Congregational Church Parsonage	18 Main St	Southborough
Not Named in Database	24 Warren Ave	Marlborough
Saxonville Mills Company Mill #1	1650 Concord St	Framingham
Rundle, Rev. Gary House	1 Smith St	Dover
Not Named in Database	1303 Washington St	Walpole
Noon Hill Road Bridge over Stop River	Noon Hill Rd	Medfield

HISTORIC SITE NAME	ADDRESS	TOWN NAME
Easton Soldiers' Monument - Easton Civil War Monument	Center St	Easton
Drake, Henry House	69 Pleasant St	Stoughton
Sawyer, John House	502 Worcester St	Wellesley
Jones Estate Caretaker's House	104 Woodchester Dr	Weston
Not Named in Database	7 Colburn Rd	Wellesley
Hubbard, Charles Townsend Coachman's House	147 Orchard Ave	Weston
Not Named in Database	75 Lake Shore Dr	Westwood
Not Named in Database	214 Boston Post Rd	Weston
Charles Street, 202-204	202-204 Charles St	Waltham
Norcross, James H. Home	11-13 Chester St	Watertown
Frederickson, John House	68 Smith Rd	Milton
Zecker, John House	818 Heath St	Brookline
Goddard, John House	235 Goddard Ave	Brookline
Avery, Elizabeth Apartment Building	667-671 Washington St	Brookline
Walworth, C. C. House	232 Kent St	Brookline
Antwerp Street Bridge	Antwerp St	Milton
Smithfield Manufacturing Co. Superintendant House	8 Knight St	Boston
Schuhmann, Louis Three Decker	127 Paul Gore St	Boston
Green, Henry House	67 Townsend St	Boston
Kelley, William Three Decker	152 Calumet St	Boston
Fuller, Lorin L. - Gigie, John H. Row House	55 Delle Ave	Boston
Emmanuel Episcopal Church	21 Stratford St	Boston
Boston Wharf Company Warehouse	1-5 Channel Center St	Boston
Maverick Cotton Mills	144 Addison St	Boston
Wentworth, Marshall Row House	12 Keswick St	Boston
First Church of Jamaica Plain Burial Ground	6 Eliot St	Boston
Washington Court	51 Brattle St	Cambridge
Harvard Coop Society	1400 Massachusetts Ave	Cambridge
Highland Trust Company - Winter Hill Coop Bank	361-371 Summer St	Somerville
Shapleigh, John House	393 Marlborough St	Boston
Hooper, Samuel - Lothrop, Thornton House	27 Commonwealth Ave	Boston
Miles, Frank House	232 School St	Somerville
Atwood, Charles House	411 West Fourth St	Boston
Whitwell, H. - Howe, Julia Ward House	241 Beacon St	Boston
Not Named in Database	65-69 Winthrop St	Boston
Varney, Shadrach House	17 Harvard St	Boston
Not Named in Database	8-10 Lewis St	Boston
Cauley Hall - Cauley, John H. Commercial Block	540 Main St	Boston
Newton, George H. Store	60-64 Park St	Medford
Benson, Jonah House	328 Auburn St	Bridgewater
Whitman, Nathan - Rogers, Samuel House	64 Maple Ave	East Bridgewater
Beal, Daniel House	313 East Water St	Rockland
Granite Railway Company Compressor House	63 Mullin Ave	Quincy
Women's Building - Merrymount Park	100 Southern Artery	Quincy
Granite Trust Company	1400 Hancock St	Quincy
Miller, Marion B. House	23 Russell Pk	Quincy
Not Named in Database	781 Columbia Rd	Boston
Exchange Building	227 Broadway	Chelsea

HISTORIC SITE NAME	ADDRESS	TOWN NAME
Not Named in Database	85 Thaxter St	Hingham
Shallow, Edna R. House	18 Black Rock Rd	Cohasset
Bailey, Hannah Wade House and Store	766 Country Way	Scituate
Antoine, Manuel House	16 Stockbridge St	Cohasset
Not Named in Database	105 Summer St	Kingston
Not Named in Database	133 Summer St	Kingston
Chipman, Seth Cooperage	7 Summer St	Kingston
Delano, Capt. Samuel Jr. House	36 Plumfield Ln	Duxbury
Rogers - Swift House	164 Old Main St	Marshfield
Beal, John House	31 Tilden Rd	Scituate
Jenkins, Edward House	25 First Parish Rd	Scituate
Not Named in Database	109 Captain Pierce Rd	Scituate
Brookline Armed Forces Memorial	Washington St	Brookline
Sachem Rock Farm Entry Drive - Circulation System	355 Plymouth St	East Bridgewater
Richardson, John Barn	177 Curve St	Millis
Malden Knitting Mills	89 Franklin St	Malden
Gates, Anna F. House	64 School St	Hingham
Not Named in Database	243B Savin Hill Ave	Boston
Derry, C. Malcom Stationery Store	77 Charles St	Boston
Curtis, Nathaniel Jr. - Wellman, Edward W. House	65 Pinckney St	Boston
McMahon, James House	121 South St	Randolph
Not Named in Database	273 Exchange St	Millis
Washington Apartments	1989-1991 Columbus Ave	Boston
Cushing, H. F. House	6 Pearl St	Weymouth
Walker, Gorham H. House	82 Fremont St	Winthrop
Cushman, Charlemagne House	36 Bay View Rd	Duxbury
Not Named in Database	49 Joy St	Boston
Not Named in Database	251 Chestnut Ave	Boston
Cardinal Cushing Center - Portiuncula Chapel	Washington St	Hanover
Donlan, D. Three-Decker	12 Francis St	Boston
Not Named in Database	19 Ledge Way	Cohasset
Smith, William House	19 Dale St	Franklin
Bemis, Henry Wagon Shop	2 Maple St	Franklin
Not Named in Database	5 Mann St	Medway
Harding, Moses B. House - Manitowapuct	41 Park St	Medfield
Warner House	15 Church St	Hopkinton
Brooks, Timothy House	93-97 Woodland Rd	Southborough
Not Named in Database	59 Central St	Southborough
Lally, James Poultry House	117 Framingham Rd	Southborough
Twitchell, Thomas H. House	2 Hammond Ave	Cohasset
Whitney House	68 Whitney St	Sherborn
Sudbury Aqueduct	Farm Pond	Sherborn
Foundry Street Stone Wall System	Foundry St	Medfield
Belcher Malleable Iron Company Plant	560 Foundry St	Easton
Not Named in Database	104 Short St	Easton
Porter, Joseph House	Bodwell St	Avon
Nichols, George H. House	465 North Main St	Randolph
Not Named in Database	17 Garden Rd	Wellesley

HISTORIC SITE NAME	ADDRESS	TOWN NAME
Hubbard, Charles Townsend Hired Men's Dormitory	119 Orchard Ave	Weston
Washburn, Cyrus House	354 Walnut St	Wellesley
Not Named in Database	481 Washington St	Dedham
Not Named in Database	105-111 Russell St	Waltham
Not Named in Database	177-181 Robbins St	Waltham
Scott, Edward House	29 Hovey St	Watertown
Holloran, Stephen D. House	794 Boylston St	Brookline
Chase, Charles G. Warehouse	Bussey Pl	Boston
Page, Mary Hutcheson House	17 Hawthorn Rd	Brookline
Milton Cemetery - Rawlings, Thomas Gravestone	211 Centre St	Milton
Not Named in Database	99 Brook Hill Rd	Milton
Glover, Theodore R. House	320 Adams St	Milton
Cronin, Nellie House	21 Bourne St	Boston
Vaughan, Richard K. House	186 Magnolia St	Boston
Apley Court	16 Holyoke St	Cambridge
Not Named in Database	70 Francis Ave	Cambridge
Not Named in Database	171 West Brookline St	Boston
Nickerson, George A. House	303 Commonwealth Ave	Boston
Gerrish, Hiram House	14 Gloucester St	Boston
Not Named in Database	125 Warren Ave	Boston
Henderson, W. H. Building	7 Follen St	Boston
Blakemore, William B. Apartment House	46-82 South Huntington Ave	Boston
Blake and Knowles Smith Shop and Brass Foundry	275 Third St	Cambridge
Rowe, Sarah Freeman House	466 Shawmut Ave	Boston
Roger Upright Piano Company - Bacon Building	486-496 Harrison Ave	Boston
Not Named in Database	3 Taylor St	Boston
Ames, S. T. House	341 Beacon St	Boston
Not Named in Database	68 Willow Ct	Boston
Tebbetts, William C. Building	83-87 Summer St	Boston
Hatch House	37 Winthrop St	Boston
Not Named in Database	5 Union Pk	Boston
Kimball, H. W. Three-Decker Store Block	754-760 Washington St	Boston
Hano, Samuel Company Worker Housing	53-55 Hano St	Boston
Doane, Thomas House	5 Holden Row	Boston
Page, Benjamin - Huntly, Russell House	285 Bunker Hill St	Boston
Thayer, Elisha Wales Boot Factory	76-78 Linfield St	Holbrook
Whitcomb, David House	160 Plymouth St	Holbrook
Not Named in Database	995 Main St	Hanover
Faxon, Henry M. House	65 Dixwell Ave	Quincy
Corsini, Dr. T. Vincent House	18 Mortimer Terr	Quincy
Pratt, Dea. William - Baxter, Charles N. House	200 Quincy Ave	Quincy
Beckler Avenue Rowhouse	5 Beckler Ave	Boston
Not Named in Database	116 Eutaw St	Boston
Hubner, Augustus Building	15 Marlboro	Chelsea
Lishner, Samuel Building	474-476 Saratoga St	Boston
Winthrop, Deane House	34 Shirley St	Winthrop
Chittendon, L. G. - Putnam, V. A. House	65 Quincy Ave	Winthrop
Revere Beach Reservation - Revere Street Pavilions	Revere Beach Blvd	Revere

HISTORIC SITE NAME	ADDRESS	TOWN NAME
Not Named in Database	20 West St	Hingham
Not Named in Database	81 Thaxter St	Hingham
Black Horse Tavern - Beal, John House	313 East St	Hingham
Griffen, Gerald J. House	22 Windy Hill Rd	Cohasset
Cushing, M. R. Barn	348 South Main St	Cohasset
Boylston Hall - Harvard University	Harvard Yard	Cambridge
Harvard University - Johnston Gate	Harvard Yard	Cambridge
Not Named in Database	7 Center St	Kingston
Keene, Benjamin House	368 Pleasant St	Pembroke
Not Named in Database	20 Leary St	Wayland
Unity Close Parterre Gardens	23A Main St	Easton
Rock, John C. House	142 West Main St	Marlborough
Greeley, Julian House	47 Cabot St	Milton
Not Named in Database	137 Blue Hills Pkwy	Milton
Mulhern, Edward W. House	16 Hammond Ave	Cohasset
Riley, John J. House	17 Haystack Ln	Cohasset
McKay, John House	355 South Franklin St	Holbrook
Adams, Edward H. House	2 Grafton Ave	Milton
Not Named in Database	24 Landing Rd	Kingston
McGrath, Thomas D. House	6 Woodland Dr	Cohasset
Not Named in Database	7 Jones St	Hingham
Not Named in Database	36 Ashland St	Boston
Haskell, Thomas F. House	76 Revere St	Boston
Camp Wonderland Barn	186 Massapoag Ave	Sharon
North Bellingham Cemetery Perimeter Wall	Hartford Ave	Bellingham
Walpole Centre Block	1002-1004 Main St	Walpole
Revere Beach Parkway Bridge over Sales Creek	Revere Beach Pkwy	Revere
Stevenson, Henry House	10 Pond St	Easton
Cleverly, Samuel House	52 Sea St	Weymouth
Goldberg, Michael House	11 Lake Ave	Sharon
Carr, George Bradford House	9 Union St	Easton
Not Named in Database	29 Fessenden St	Boston
Plymouth Cordage Company Mill #3	Court St	Plymouth
Liberty Street Bridge over Conrail	Liberty St	Braintree
DeCosta, Harold J. Liquor Store	369 Washington St	Braintree
Bellingham Woolen Company Worker Housing	33 Maple St	Bellingham
Not Named in Database	28 Clark St	Medway
Not Named in Database	90 Milford St	Medway
Plimpton, Francis N. - Winter, Murray House	127 South St	Wrentham
Not Named in Database	59 Dedham St	Wrentham
Thorndike Hunting Lodge	173 Orchard St	Millis
Davenport, Samuel House	5 Mount Auburn St	Hopkinton
Fay, Lovett - Hayden, Francis W. House	30 Jericho Hill Rd	Southborough
Southborough World War I Marker	Main St	Southborough
Not Named in Database	33 South St	Marlborough
Taylor, George House	34 Park St	Marlborough
Sunshine Dairy	Kendall Ave	Sherborn
Not Named in Database	23 Warren Rd	Framingham

HISTORIC SITE NAME	ADDRESS	TOWN NAME
Remy, Matilda House	106 Crest Rd	Wellesley
Not Named in Database	67 Lake Shore Dr	Westwood
Child, Margaret Caretaker's Cottage - Treetops	340 Clapboardtree St	Westwood
Chickering, Horatio House	50 Old River Pl	Dedham
Not Named in Database	32 Myrtle St	Watertown
Murdough, Albert B. House	25 Russell Ave	Watertown
Steward, Alex - Stuart, Emmeline House	75 Robbins Rd	Watertown
Not Named in Database	4001 Washington St	Canton
Parker-Danner Company	25 Factory St	Boston
Williams, G. F. House	30 Ackers Ave	Brookline
Barnett, Robert House	21 Heath Hill	Brookline
Not Named in Database	755 Boylston St	Brookline
Burrage, A. A. House	16 Beech Rd	Brookline
Ainsworth, George House - Griggs Land Trust	531 Washington St	Brookline
Not Named in Database	69 Sedgwick St	Boston
Wolcott, The	336 Washington St	Brookline
Not Named in Database	12 Forbes Rd	Milton
Not Named in Database	40 Eldridge Rd	Boston
Page, Charles J. Double House	235-237 Amory St	Boston
Blakemore, William House	67 Stratford St	Boston
Hunt, Charles Soap Factory	22 Minot St	Boston
Not Named in Database	10 Saint Marks Rd	Boston
Ryder, Charles Three-Decker	33 Rosemont St	Boston
Not Named in Database	25 Wilson Pk	Boston
Pilgrim Laundry Company Building	65-67 Allerton St	Boston
Stone Cottage	245 Washington St	Belmont
Shapleigh, John W. Building	1351A-B Beacon St	Brookline
Saint Paul's Church, Chapel and Parish House	104 Aspinwall Ave	Brookline
Lovell Block	1853 Massachusetts Ave	Cambridge
Wilson, Nathan House	3 Cottage Cir	Somerville
White, Thomas R. Row House	22 Saint Germain St	Boston
Not Named in Database	46 Rutland Sq	Boston
Not Named in Database	4 Rutland Sq	Boston
Stevens, Atherton Haugh House	71 Winter St	Cambridge
Bryant, Gridley Pavilion - Boston City Hospital	717 Harrison Ave	Boston
U. S. Post Office - General Mail Facility	25 Dorchester Ave	Boston
Freeland, Charles - Mixter, Mary House	219 Beacon St	Boston
Chadwick and Stillings - Sherburne, Charles House	513 Beacon St	Boston
deHautville, Fred House	188 Beacon St	Boston
Kirby, Charles House	224 Beacon St	Boston
Walter Baker Chocolate Company - Warehouse	1210-1214R Adams St	Boston
Jackson Confectionery Building	12-14 Winter St	Boston
Fox, James P. Apartment Building	1530 Tremont St	Boston
Gifford, Goodwin and Baker Row House	124 F St	Boston
Weston, David B. - Mason, Rufus House	3 Bolton Pl	Boston
Mount Bowdoin Reading Room Building	194 Washington St	Boston
Whittemore, John Q. A. Carriage House	724 Washington St	Boston
Baker, Mary Row House	819 East Broadway	Boston

HISTORIC SITE NAME	ADDRESS	TOWN NAME
Richardson Block	121-125 Pearl St	Boston
Not Named in Database	60 Chandler St	Boston
Schraffts, William F. and Sons Candy Factory	529 Main St	Boston
West Bridgewater Town Hall	65 North Main St	West Bridgewater
Mitchell, Edward Tan Bark Millstone	West St	East Bridgewater
Allen, Samuel Baldwin House	24 East St	East Bridgewater
Keith's Law Office	71 Centre Ave	Abington
Hathaway - Munroe, Capt. Cyrus House	503 Elm St	Hanson
Plymouth County Hospital Nurses Residence	High St	Hanson
Torrey, Harvey House	458 Market St	Rockland
Not Named in Database	1024 Broadway	Hanover
Gibson, Owen House	279 Granite St	Quincy
Baxter, Daniel W. House	15-17 Phipps St	Quincy
Not Named in Database	252 Essex St	Weymouth
Not Named in Database	12 Bradford Rd	Hingham
Beal, Zaccheus House	117 Hull St	Cohasset
Norton, John House	3 Arrowwood St	Cohasset
Woodside Cemetery - Gold Star Mothers Memorial	550 North Main St	Cohasset
Dickinson Cottage	739 Jerusalem Rd	Cohasset
Oaks Farm	172 Sohier St	Cohasset
Matthews House - Harvard University	Harvard Yard	Cambridge
Drew, Joseph - Heyn, Cornelius House	183 Front St	Scituate
Daniels, Charles B. House	399 Ocean St	Marshfield
Battles, Jacob House	92 Hollett St	Scituate
Benedict, Anna Louise House	207 King Caesar Rd	Duxbury
White, John Company Double Worker Housing	71 Pond St	Canton
Witherall, Lydia Guest House	517 Washington St	Duxbury
Saint Boniface Roman Catholic Church Rectory	26 Shed St	Quincy
Litchfield, Nathan House	655 First Parish Rd	Scituate
Not Named in Database	26 Hurlcroft Rd	Milton
Not Named in Database	81 Chestnut St	Dedham
Not Named in Database	9 Pembroke Rd	Weston
Hawkes, Cushing - Foster, Dea. Charles House	152 River St	Norwell
Clark, J. P. House	10 Blanche St	Boston
Stoddard, Hezekiah House	64 Chestnut St	Boston
Saint Christopher Roman Catholic Church	255 Mount Vernon St	Boston
Holmes House	16 Billings St	Sharon
Walpole Bank - Norfolk County Trust Company	979 Main St	Walpole
Houghton, Rosaland House	20 Thurston Rd	Watertown
Not Named in Database	34 Temple St	Boston
Pondville Cemetery - Pond, Polly Stone	Everett St	Norfolk
Francis Street Garden	42 Francis St	Boston
Not Named in Database	748 Cummins Hwy	Boston
Not Named in Database	16 Seaview St	Plymouth
Not Named in Database	47 Thompson Ln	Milton
Clark, Eliza House	11 Voses Ln	Milton
Pastan, Harvey House	60 Shaw Rd	Brookline
Jackson, Thaddeus House	15 Alberta Rd	Brookline

HISTORIC SITE NAME	ADDRESS	TOWN NAME
Terry, Robert House	14 Valley Rd	Brookline
Buckley, George E. House	241 Forest Ave	Cohasset
Not Named in Database	54 Orvis Rd	Arlington
Not Named in Database	195 Pleasant St	Arlington
Perrigo, Lorenzo Double House	259 Broadway	Arlington
Cincotta, Antonio Building	851-857 Main St	Waltham
Lowe, William House	38 Ellis St	Newton
Hayes, Michael House	17R Crescent Sq	Newton
Barnes, Francis G. House	31 Channing St	Newton
Fuller, Henry Double House	23A-23B Pearl St	Newton
Stanley Motor Carriage Company Worker Housing	26-28 Jefferson St	Newton
Watson, J. S. House	159 Charlesbank Rd	Newton
Garrison, Isaac L. House	175 Newtonville Ave	Newton
Sullivan, William House	191 Chapel St	Newton
Potter, Andrew B. House	404 Waltham St	Newton
Hunt, George House	73 Prospect St	Newton
Saxon, Edward H. House	248 Mount Vernon St	Newton
Herrick, William B. House	29 Fern St	Newton
Baker, Thomas E. House	11 Fern St	Newton
Gordon, James M. House	160-162 Grove St	Newton
Tower, Moses S. House	18 Myrtle Ave	Newton
Kelly, Francis Chase House	91-95 Central St	Newton
Johnson, Frederick K. House	204 Woodland Rd	Newton
Bishop, John O. House	221 Woodland Rd	Newton
Not Named in Database	80 Claremont St	Newton
Quint, William L. House	26 Sewall St	Newton
Neal, Kirk A. House	339 Hammond St	Newton
Westbrook Apartments	5 1/2-9 Wesley St	Newton
Not Named in Database	33A Wesley St	Newton
Not Named in Database	22 Brae Burn Rd	Newton
Page, Frank House	78 Chestnut Hill Rd	Newton
Not Named in Database	128 Roundwood Rd	Newton
Not Named in Database	52 Larchmont Ave	Newton
Not Named in Database	24 Vineyard Rd	Newton
Not Named in Database	408 California St	Newton
Not Named in Database	44 Thaxter Rd	Newton
Legge, Edward - Loy, Frederic T. House	27 Central Terr	Newton
Not Named in Database	99 Mandalay Rd	Newton
Not Named in Database	46 Bridge St	Newton
Not Named in Database	117 Linwood Ave	Newton
Not Named in Database	8 Wyoming Rd	Newton
Not Named in Database	242-244 Grove St	Newton
Not Named in Database	40 Chinian Path	Newton
Not Named in Database	10 Keller Path	Newton
Not Named in Database	99 Osborne Path	Newton
Savage, Charles T. - Shepard, Charles W. House	62-66 Elm St	Newton
Not Named in Database	36 Billings Pk	Newton
Leeds, Benjamin I. House	24 Bennington St	Newton

HISTORIC SITE NAME	ADDRESS	TOWN NAME
Boudrot House	43-45 Dalby St	Newton
Gould, Ezra Pound House	137 Elgin St	Newton
Luke, Arthur F. House	221 Prince St	Newton
Not Named in Database	411 Lexington St	Newton
Not Named in Database	36-46 Langley Rd	Newton
Not Named in Database	46 Dyer Ave	Milton
Not Named in Database	75 Revere St	Milton
Not Named in Database	10-12 Fairlawn Ave	Milton
Winslow Cemetery - Winslow Family Lot	Winslow Cemetery Rd	Marshfield
Marist Fathers Seminary - Shrine	518 Pleasant St	Framingham
Hodgman Rubber Company Building #3	35 Tripp St	Framingham
Mount Auburn Cemetery - LeCorbeiller, Philippe E. Lawn Marker	580 Mount Auburn St	Watertown
Mount Auburn Cemetery - Hildreth, Samuel T. Monument	580 Mount Auburn St	Watertown
Mount Auburn Cemetery - Bond, William Cranch Jr. Monument	580 Mount Auburn St	Watertown
Meagher, John House	225-227 Blue Hills Pkwy	Milton
Turner Free Library	2 North Main St	Randolph
W. M. Granite Works Building	21 Canal St	Medford
Not Named in Database	1922 Beacon St	Boston
Not Named in Database	72 Reservation Rd	Milton
Not Named in Database	48 Otis St	Milton
Not Named in Database	14 Garden St	Milton
Not Named in Database	46 Garden St	Milton
Elfman, Benjamin Apartments	85 Esmond St	Boston
Not Named in Database	41 Walnut Pk	Boston
Jimmy Fund Building and Auditorium	43 Binney St	Boston
Not Named in Database	62 Louis Prang St	Boston
Not Named in Database	157 North St	Boston
Davenport Mansion - The Lane	1465 Brush Hill Rd	Milton
Century Packing Company Building	42 Newmarket Sq	Boston
Curley, L. J. Carriage House	46 Dennis St	Boston
Bartlett, W. House	14 Stafford St	Boston
Row, Amelia House	11 Fairmount St	Medford
Stony Brook Reservoir Gatehouse	0 Summer St	Weston
Dow, Carl Stephen and Eva Eulalia Strout - Prior, Fred W. and Elise Vandewart House	354 Wolcott St	Newton
Not Named in Database	383-385 Sumner St	Boston
Not Named in Database	21 Crawford St	Randolph
Not Named in Database	40 Imrie St	Randolph
Not Named in Database	44 High St	Brockton
O'Neill, Edward P. Commercial Block	588 Randolph Ave	Milton
Not Named in Database	19 Oak Rd	Milton
Stearns, Charles Francis Barn	104 Broadway	Hanover
Jones, Silas Blake High Drive Bank Barn	255 Broadway	Hanover
Peirce, S. C. House	22 Wayne St	Boston
Bliss, Albert W. House	184 Aspinwall Ave	Brookline
Wrightington, Charles House	100 Francis St	Brookline
Forbush, George S. Rowhouse	43 Addington Rd	Brookline
Not Named in Database	119 Center St	Easton

HISTORIC SITE NAME	ADDRESS	TOWN NAME
Derrick - Mills House	126 University Rd	Brookline
Vose, Lorenzo Three-Decker	32 Edgewood St	Boston
Welsh, William Row House	4 Saint James Pl	Boston
Not Named in Database	186-188 Forest St	Brockton
Kingman, Gardner Josiah House	309 Main St	Brockton
Lithuanian National Hall	668 North Main St	Brockton
Sacred Heart Roman Catholic Church Rectory	235 Court St	Brockton
Brockton VA Hospital - Chapel	940 Belmont St	Brockton
Leach, G. House	22 Broad St	Weymouth
Ray Memorial Library - Dean Junior College	118 Main St	Franklin
Hunt, W. L. G. Double House	7-9 Cutler St	Medway
Saint Mark's School Power and Heating Plant	25 Marlborough Rd	Southborough
Not Named in Database	92 Dennison Ave	Framingham
Bird and Son Box Factory #2	East St	Walpole
Downes, Lucy D. House	1476 Washington St	Canton
First Meeting House Marker	Pleasant St	Stoughton
Draper, Josiah House	112 Center St	Dover
McGlasher, S. H. House	22 Hawthorne Rd	Wellesley
Not Named in Database	15 Sexton Ave	Westwood
Not Named in Database	69 Parker St	Westwood
Balch House	48 Cherry St	Westwood
Not Named in Database	7-8 Jackson Pl	Waltham
Not Named in Database	753 Boylston St	Brookline
Dowd, A. Dudley House	20 Braemore Rd	Boston
Cooper, I. House	21 Chilton St	Brookline
Not Named in Database	91 Somerset Rd	Brookline
George, J. Phillips House	9 Bishop St	Boston
Reynolds, M. F. House	29 Thayer St	Brookline
Wyman Elementary School	11 Wyman St	Boston
Not Named in Database	76 Canton Ave	Milton
Bintbentel, Catherine Three Decker	100 Calumet St	Boston
Moore, J. Albert House	9 Westford St	Boston
Not Named in Database	132 Thornton St	Boston
Boston Engine Company #51	425 Faneuil St	Boston
Not Named in Database	54-56 Prentiss St	Watertown
Rogers, Edward House	99 Babcock St	Brookline
Harvard Crimson Newspaper Office	14-18 Plympton St	Cambridge
Westcott, Stephen E. Row House	146 Commonwealth Ave	Boston
Gibson, G. M. House	284 Marlborough St	Boston
Not Named in Database	28 Greenwich St	Boston
Cotter, Thomas House	7-9 Properzi Way	Somerville
Somerville Electric Light Generating Station	106 Willow Ave	Somerville
Downer Rowhouses	192-200 Central St	Somerville
Davies, Daniel House	97 1/2 Thorndike St	Cambridge
Williams, Charles House	108 Cross St	Somerville
B & M Railroad East Somerville Locomotive Shop	Foley St	Somerville
Loring, Elisha T. House	21 Mill St	Boston
Hentz, Albert E. House	176 Beech St	Boston

HISTORIC SITE NAME	ADDRESS	TOWN NAME
Boston Edison Substation	669 South St	Boston
Walworth Street Bridge over MBTA	Walworth St	Boston
Page, Benjamin House	4 Pearl Street Pl	Boston
Stearns, Thomas J. House	4 Park Ln	Boston
Not Named in Database	234 Park St	Boston
Johnson, Samuel W. Three Decker	130 O St	Boston
Not Named in Database	32-34 Harvard Ave	Boston
Kennedy, John F. Federal Office Building	15 New Sudbury St	Boston
Hill, George A. Row House	81 Franklin St	Boston
Hersey Brothers Machinery Manufacturing Company	314-330 West Second St	Boston
Weston and Mason House	366 Main St	Boston
Clark, W. E. and Company Steel Warehouse	3 Charlton St	Everett
Greenwood, Frederick P. House	23 Ferry St	Everett
Willis, William F. House	314 Ferry St	Everett
Richards, Wilfred House	4 West St	Holbrook
Packard, Dan House	267 North Quincy St	Abington
Brackett, Horace N. House	471 Adams St	Abington
Melcher, Noah House - Kingstimer	204 Plymouth St	Halifax
Quincy Savings Bank	138 Franklin St	Quincy
Robertson, Joseph W. Tomb	20 Sea St	Quincy
Not Named in Database	31 Fairmount Ave	Weymouth
Truman Parkway Median	Truman Pkwy	Milton
Park Riding School	145-151 Ipswich St	Boston
Not Named in Database	10 School St	Chelsea
Not Named in Database	27 Lafayette Ave	Hingham
Not Named in Database	76 H St	Hull
Silvia, William B. House	41 Arrowwood St	Cohasset
Barry, Rev. Richard House	185 Jerusalem Rd	Cohasset
Little, Theodore W. House	430 Atlantic Ave	Cohasset
Boston and Albany Railroad Bridge #27.47	Conrail	Southborough
Saint Anselm Roman Catholic Church Rectory	100 Landham Rd	Sudbury
Kurland, Carl House	118 Sumner St	Milton
Not Named in Database	273 Main St	Kingston
Not Named in Database	12 Denny St	Boston
Not Named in Database	16 Greenwich Pk	Boston
Not Named in Database	6 Fitz Terr	Chelsea
Cushing, James House	163 Main St	Norwell
Abbott, Grace D. House	54 Front St	Weymouth
Spring Brook Cemetery - Unknown Soldiers Monument	Spring St	Mansfield
Not Named in Database	44 West St	Medford
Cohasset Village Pump Replica	40 South Main St	Cohasset
Shepard, John M. House	77 Center St	Easton
Not Named in Database	129 Myrtle St	Boston
Not Named in Database	82 Phillips St	Boston
Prospect Iron and Steel Corporation Warehouse	38 Bennett St	Somerville
Holbrow, Frederick House	8 Franklin Hill Ave	Boston
Not Named in Database	126 Middle St	Braintree
Not Named in Database	3 LeMoyné St	Braintree

HISTORIC SITE NAME	ADDRESS	TOWN NAME
Leonard Cooperage	Adams St	Medway
Cataldo, William A. House	18 Lincoln St	Franklin
Leland, Oliver House	939 Washington St	Holliston
Wrentham State School - Tufts Dental Trailer	Smith Ave	Wrentham
Wrentham State School Schoolhouse Site	Emerald St	Wrentham
Harris, Nicholas - Rockwood, Elisha House	76 Union St	Norfolk
McManus, James A. House	29 Walcott St	Hopkinton
Not Named in Database	42 Ash St	Hopkinton
Not Named in Database	5 Cordaville Rd	Southborough
Mason, Jonathan House	181 Washington St	Holliston
Philbrook, Leslie House	46 Western Ave	Sherborn
Hutchinson, Lydia - Mowry, Amanda House	34-36 Hayes St	Frammingham
Medfield State Hospital - Infirmary	45 Hospital Rd	Medfield
Not Named in Database	55 Chestnut St	Weston
Shaw, Marshall House	253 Branch St	Mansfield
Not Named in Database	125 Spring St	Medfield
Leonard, Eliphalet III - Alger, Abiezer House	46 Pond St	Easton
Not Named in Database	145 Chapman St	Canton
Not Named in Database	7 Garden Rd	Wellesley
Not Named in Database	41 Brook St	Wellesley
Upham, Harold House	52 Livermore Rd	Wellesley
Not Named in Database	6 Oakland Cir	Wellesley
Perault, John B. Painting and Glazing Shop	46-48 Leonard St	Belmont
Howe, J. Murray House	312 Fairmount Ave	Milton
Roughwood - Cox, William House	400 Heath St	Brookline
Bennett, Henry D. House	88 Clyde St	Brookline
Not Named in Database	14 Somerset Rd	Brookline
Normal and Girls' Latin Group - Girls Latin School	115 Palace Rd	Boston
Not Named in Database	43-55 Beech Glen	Boston
Saint Monica's Home	131 Highland St	Boston
Duff, William Three-Decker	76 Sawyer Ave	Boston
Campbell, Isaac Apartment House	183-187 Strathmore Rd	Boston
Not Named in Database	736-738 Commonwealth Ave	Brookline
Mount Auburn Cemetery	580 Mount Auburn St	Watertown
Choate, Francis A. House	106 Grove St	Belmont
Not Named in Database	47 Madison St	Belmont
Whittemore, Rev. Thomas Double House	288 Washington St	Cambridge
Not Named in Database	190 Brattle St	Cambridge
Hampstead Hall	985-986 Memorial Dr	Cambridge
Gannett House	1511 Massachusetts Ave	Cambridge
Not Named in Database	9 Waterhouse St	Cambridge
Church of the Disciples	Peterborough St	Boston
Noyes, H. K. Buick Company	855-861 Commonwealth Ave	Boston
Thomas, David W. Apartment Building	23 Saint Stephen St	Boston
Bean, Ivory Building	12 Durham St	Boston
Lawrence, Henry S. Commercial Block	6-16 Warren St	Boston
Faxon, J. Franklin and John Warren Building	121-127 Kingston St	Boston
Hall, Alfred House	179 Beacon St	Boston

HISTORIC SITE NAME	ADDRESS	TOWN NAME
Wright, Henry E. and Son Milk Can Factory	24-26 Spice St	Boston
Not Named in Database	1065-1069 Tremont St	Boston
Goddard Building	19-23 Milk St	Boston
State Street Bank and Trust Company	220 Devonshire St	Boston
Not Named in Database	72-74 Pearl St	Boston
Lapham, A. House	22-24 Park St	Medford
Belcher, Asa Jr. House	425 North Franklin St	Holbrook
Vining, Warren House	190 Oak St	Weymouth
Bryantville United Methodist Church	540 Mattakeesett St	Pembroke
Assembly of God Church - First Universalist Church	158 Washington St	Quincy
Georgian, The	100 Washington St	Quincy
Not Named in Database	9 Edgemere Rd	Quincy
Not Named in Database	124 Greenleaf St	Quincy
Glover House	249 East Squantum St	Quincy
Paint Spray Shop	97 East Howard St	Quincy
Not Named in Database	587 Broad St	Weymouth
Not Named in Database	24 Water St	Weymouth
Not Named in Database	172-174 Pearl St	Chelsea
Luchie, John - Galiano, Joseph House	96 Spring St	Hull
Potter, Asa Caretaker's House	698B Jerusalem Rd	Cohasset
Esposito, James V. House	392 Jerusalem Rd	Cohasset
Edmonds, Bruce A. House	76 Pond St	Cohasset
Pratt, Capt. Francis L. House	216 South Main St	Cohasset
Jacob, Capt. John - Lincoln, Lazarus House	98 South Main St	Cohasset
Not Named in Database	19-19 1/2 Centre St	Boston
Carter, Morris House	676 Hammond St	Brookline
Grays Hall - Harvard University	Harvard Yard	Cambridge
Barney House	18 Spooner Rd	Brookline
Kingston Fire Department Hose House	102 Summer St	Kingston
Tribble, Hiram House and Gravestone Shop	2 Foster Ln	Kingston
Not Named in Database	8 Whitcomb Ave	Scituate
Pierce, Thomas House	136 Booth Hill Rd	Scituate
Not Named in Database	111 Allerton Rd	Milton
Fox, F. Leroy House	80 Nichols Rd	Cohasset
O'Connor, Patrick House	60 Telegraph St	Boston
Baker, Thomas House	137 North Main St	Natick
Spear's Market	15-17 West St	Walpole
College Avenue Methodist Episcopal Church	14 Chapel St	Somerville
Matson, Edward A. - Hoyt, Alfred D. House	11-13 Flint St	Somerville
Not Named in Database	24-26 Alexander Ave	Medford
Snow, Walter B. House	115 Russell Ave	Watertown
Purcell, Joseph H. House	166 Sohler St	Cohasset
McAllister, John - Devenny, William Building	494 Commercial St	Boston
Recanzone, K. House	329 Gallivan Blvd	Boston
Pond, Abel - Thayer, William House	67 Pleasant St	Holliston
Wrentham State School Brooder House	Emerald St	Wrentham
McCarthy, Robert Blacksmith Shop	25 Janes Ave	Medfield
Hayward, Austin - Claflin, Milton House	91 Hayden Rowe St	Hopkinton

HISTORIC SITE NAME	ADDRESS	TOWN NAME
Not Named in Database	55 Turnpike Rd	Southborough
Dexter, George Barn #2	190 Maple St	Sherborn
Not Named in Database	9 Parks Dr	Sherborn
Berger House	88 Normal Hill Rd	Framingham
Phipps, Joseph House	364 Irving St	Framingham
Hughes, Jack and Associates Building	Eliot St	Natick
Winslow, George - Berwick, James House Ell	17 Berwick Rd	Norwood
Not Named in Database	Dean St	Easton
Copeland, Elijah Graveyard	334R Bay Rd	Easton
Not Named in Database	414 Center St	Easton
Texeira, Joseph House	18 Bridge St	Easton
Wentworth, Nathaniel House	391 Washington St	Canton
Eliot School	1492 Washington St	Canton
Boothby, John R. House	559 North Main St	Randolph
Monroe, George House	47 Pine St	Dover
Stowe, Walter House	57 Hartford St	Dover
Fraser's Flower Shop	60 Central St	Wellesley
Holder, Frederick Blake House - Ridgeways	99 Ox Bow Rd	Weston
Burke, Harry House	121 Prospect St	Wellesley
Spring, George House	15 Columbia St	Wellesley
Not Named in Database	48 Dean St	Westwood
Not Named in Database	42 Dean St	Westwood
Phinney, Charles H. House	27 Devon Rd	Brookline
Not Named in Database	395-397 Harvard St	Brookline
Brookline Village Fire Station	140 Washington St	Brookline
Not Named in Database	288 Wachusett St	Boston
Not Named in Database	55 Morton Rd	Milton
Hurd, Charles Russell House	100 Brook Hill Rd	Milton
Durrell, John House	17 Canton Ave	Milton
Not Named in Database	215 Fairmount Ave	Boston
Allen, Washington - Munroe, Albert Nelson House	7 Malbert Rd	Boston
Not Named in Database	95-97 Bourne St	Boston
Not Named in Database	31 Highland Park Ave	Boston
Lapham House	104 White St	Boston
Clark, William R. Town House	61 Coleman St	Boston
Boyd, Berry and Gilliland Three-Decker	6 Marie St	Boston
Miller, William H. House	19 Stetson St	Brookline
Not Named in Database	202 Brattle St	Cambridge
Not Named in Database	173 Mount Auburn St	Cambridge
Grew, Edward House	185 Marlborough St	Boston
Sharp, J. I. Building	43 Saint Botolph St	Boston
Langmaid Building	48-52 Highland Ave	Somerville
Donahue, Nora Three-Decker	38 Church St	Boston
Not Named in Database	7 Knapp St	Boston
Kingston Bay Company - Young and Ellis Hat Company	25-27 Edinboro St	Boston
Parsons, Anna Q. T. and Helen M. House	366 Walnut Ave	Boston
Not Named in Database	24 Union Pk	Boston
Battery Wharf Commercial Complex	377-397 Commercial St	Boston

HISTORIC SITE NAME	ADDRESS	TOWN NAME
Gallagher House	54 Bennett St	Boston
Bates, Moses House	286 Washington St	East Bridgewater
Dyer, Capt. James House	249-253 Washington St	Abington
Estes, Richard House	312 Summer St	Rockland
Kunz, Oakley House	24 Lakewood Rd	Weymouth
United Cape Cod Cranberry Company Maintenance Bldg	1012 Main St	Hanson
Not Named in Database	653 Circuit St	Hanover
Beechwood Fire Station	55-57 Clapp Rd	Scituate
Quincy Point Fire Station	615 Washington St	Quincy
Foss, Fred R. House	59-63 Faxon Rd	Quincy
Old North Burial Ground - Soldier's Monument	126 Norton St	Weymouth
Not Named in Database	1669-1671 Commercial St	Weymouth
Shurtleff School	55 School St	Revere
Kilborn, Chauncey S. House	12 Lambert's Ln	Cohasset
Braman, Grenville Temple Winthrop Caretakers House	2 Stoneleigh Ln	Cohasset
Coles, Lillian A. House	263 Beechwood St	Cohasset
D'Antuano, Anthony House	11 Bayberry Ln	Cohasset
Cohasset Central Cemetery - Robeson, Stuart Marker	25 Joy Pl	Cohasset
Soldiers and Sailors Monument	Boston Common	Boston
Fay, Charles Earnest House	92 Professor's Row	Somerville
Cook - Drew House	46 Summer St	Kingston
Randall - Seavy House	105 Acorn St	Marshfield
Phillips, Nathaniel House	758 Summer St	Marshfield
Stebbins, Ada E. Stable - Garage	70 King Caesar Rd	Duxbury
Fuller Brook Park	Dover Rd	Wellesley
Kormarnisky Dairy Farm Trench Silos	1034 Central St	East Bridgewater
Thompson, J. - Wetherbee, Orrin Dairy Barn	9 Thompson St	Middleborough
Hyland, Lorenzo House	356 Clapp Rd	Scituate
Not Named in Database	63 Hurlcroft Rd	Milton
Not Named in Database	54 Allerton Rd	Milton
Not Named in Database	123-125 Blue Hills Pkwy	Milton
Not Named in Database	20 Austin St	Milton
Lelecas, Peter G. House	30 Forest Notch	Cohasset
Berry, John D. House	30 Windy Hill Rd	Cohasset
Gardner, Elinore W. House	36 Atlantic Ave	Cohasset
McMorrow, Edward House	258 Main St	Kingston
Randolph and Holbrook Water Works	275 Pond St	Randolph
Not Named in Database	118 G St	Boston
Humphreys, Gen. David - Brooks Peter Chardon House	89 Mount Vernon St	Boston
Furnace Brook Parkway Extensison Greenspace Mitres	Furnace Brook Pkwy	Quincy
Sewall, Charles E. Stable	9R Brastow Ave	Somerville
Peters, Cyrus S. - Ring, Matthew C. House	12 Hinckley St	Somerville
Forbes Lithograph Mfg. Company - Building C	1 Forbes St	Chelsea
Bell, William J. House	178 Concord St	Ashland
Keens, Henry L. House	124 Cordaville Rd	Ashland
Glover, Charles House	12-14 Priest Rd	Watertown
Not Named in Database	62-64 Charles St	Boston
Not Named in Database	76 Mount Vernon St	Boston

HISTORIC SITE NAME	ADDRESS	TOWN NAME
Not Named in Database	102-104 Mount Vernon St	Boston
Dunne, John A. - Wright, Arthur M. Garage	72 Grove St	Plympton
Not Named in Database	400 1/2 Court St	Plymouth
Plymouth Cordage Company Double Worker Housing	25-27 Spooner St	Plymouth
Gilmore, Fred E. House	332 South St	Wrentham
Not Named in Database	32 Taunton St	Wrentham
Franklin United Methodist Church	82 West Central St	Franklin
Lapham, J. D. House	7 Temple St	Medway
Not Named in Database	101 Hayden Rowe St	Hopkinton
Southborough Public Library	25 Main St	Southborough
Belknap, Jesse House	138 Pleasant St	Framingham
Fitts, George and Arthur Brooder House	190 Western Ave	Sherborn
Bickford, Elbridge House	8 Farm Rd	Sherborn
Barker, Mary - Sherburne, Oliver L. House	74 Chestnut St	Weston
Everett, Clara B. House	76 Winter St	Norwood
Pine Grove Cemetery	5 Morse Rd	Easton
Rising Sun Stove Polish Factory - Carriage House	879 Washington St	Canton
Not Named in Database	1 Fletcher Rd	Wellesley
Not Named in Database	52 Leighton Rd	Wellesley
Stone - Fuller House	189 Washington St	Wellesley
Oldham, John E. House	16 Livermore Rd	Wellesley
Not Named in Database	18 Kipling Rd	Wellesley
Gay, Thadeus House	590 Gay St	Westwood
Not Named in Database	43 Chestnut St	Dedham
Not Named in Database	15 School St	Dedham
Edwards, Henderson J. - Cummings House	6-8 Patten St	Watertown
Seeley, William House	32 Kennard Rd	Brookline
Faxon, Edwin - Eaton, Elizabeth House	317 Lamartine St	Boston
Storey, Moorfield House	44 Edge Hill Rd	Brookline
Boston Elevated Railway Emergency Garage	55 Boylston St	Brookline
Massachusetts Mental Health Center Power House	74 Fenwood Rd	Boston
Not Named in Database	184 Wachusett St	Boston
Torbent, Margaret - Cummins, Thomas House	29 Canton Ave	Milton
Bernstein, Louis J. - Goldenberg, Alex M. House	27-29 Colwell St	Boston
Overlook, The	Franklin Park	Boston
Not Named in Database	24-26 Millmont St	Boston
Brigham, William E. Carriage House	7 Brewer St	Boston
Midland Railroad Bridge (Milepost # 2.09)	Norfolk Ave	Boston
Not Named in Database	20 Saint Marks Rd	Boston
Clark, William R. Town House	39 Coleman St	Boston
Boston Cenacle Convent	200 Lake St	Boston
Not Named in Database	10 Marlboro St	Belmont
Jenny, Bernard Jr. House	132 Carlton St	Brookline
Not Named in Database	167 West Brookline St	Boston
Johnstone, T. A. - Potter, J. E. Building	20 Cumberland St	Boston
Gibson, G. M. House	290 Marlborough St	Boston
Standish, James House	281 Dartmouth St	Boston
Porter, H. K. Tool Manufacturing Company	74 Foley St	Somerville

HISTORIC SITE NAME	ADDRESS	TOWN NAME
Not Named in Database	49 Dwight St	Boston
Not Named in Database	54 Tyler St	Boston
Andrew Subway Station	Dorchester Ave	Boston
Curtis, N. House	193 Beacon St	Boston
Harris, James W. Double House	368-370 E St	Boston
Dana, George M. House	318 Beacon St	Boston
Public Garden Apartments	67-69 Beacon St	Boston
Whiting, William Double House	8-10 Walnut Pk	Boston
Bates, Emma N. Double House	19-21 Beacon St	Boston
Thorndike, James Pettee Building	35-37 Kingston St	Boston
Grinham, Patrick Three-Family House	34 Worthington St	Boston
Richardson Block	129-131 Pearl St	Boston
New England Telephone Company	Oxford Pl	Boston
Hyde, J. A. House	25 Cedar St	Bridgewater
Harris, Benjamin House and Tavern	16 Bennett Ln	East Bridgewater
Not Named in Database	854 South Franklin St	Holbrook
Flye, Louis E. House	22 Snell St	Holbrook
Not Named in Database	647 Main St	Hanover
Lundin, Andrew E. House	89-91 Glendale Rd	Quincy
Not Named in Database	141 President's Ln	Quincy
Not Named in Database	47 Russell Pk	Quincy
Beckler Avenue Rowhouse	1 Beckler Ave	Boston
Toilet and Office Building	97 East Howard St	Quincy
Knight, Edward G. House	36 Western Ave	Hull
Not Named in Database	232-236 Broadway	Chelsea
Stodder, Stephen House	91-93 Fort Hill St	Hingham
Foster, Emma F. House	45 Middle St	Hingham
Bancroft, James H. House	678 Jerusalem Rd	Cohasset
Thayer, Samuel Norton House	291 North Main St	Cohasset
Not Named in Database	408 Gannett Rd	Scituate
Not Named in Database	1 Summit Ave	Scituate
Charlestown Navy Yard - Chauffer Quarters - Bldg 1	Navy Yard	Boston
Not Named in Database	60 Wapping Rd	Kingston
Not Named in Database	36 Summer St	Kingston
Not Named in Database	126 Brookdale St	Kingston
Jones, Clara L. House	16 Upland Rd	Duxbury
Holway, William H. Garage	129 Washington St	Duxbury
King, Anne Garage	44 Beals St	Brookline
Not Named in Database	145 Naples Rd	Brookline
Not Named in Database	39 Neil St	Marlborough
Hall, James M. W. House	45 Grasshopper Ln	Scituate
Not Named in Database	37 Ocean Ave	Scituate
Not Named in Database	46 Blue Hill Ave	Milton
Not Named in Database	10-12 Belvoir Rd	Milton
Leland, Amory Garage	27 Leland Rd	Norfolk
Clark, Patrick Barn	1 Easy St	Randolph
Not Named in Database	427 South Main St	Cohasset
Not Named in Database	97 Exchange St	Millis

HISTORIC SITE NAME	ADDRESS	TOWN NAME
Pillsbury, Samuel H. House	10 Charles River Sq	Boston
Stevenson, Bertha - Beal, Lillian D. House	144 Mount Vernon St	Boston
Evergreen Cemetery - Commonwealth Avenue Fence	2060 Commonwealth Ave	Boston
Washburn, George W. C. House	301 Nehoiden St	Needham
Bryant, Micah House	41 Main St	Plympton
Crowley, William F. House	41 Stoneleigh Rd	Watertown
Allston Congregational Church Parsonage	31-41 Quint Ave	Boston
Not Named in Database	411 Canton Ave	Milton
Not Named in Database	525 Brook Rd	Milton
Withington, Wales - Bird, Frank M. House	3 Lantern Ln	Canton
Schmidt, Henry D. Jr. House	37 Hilltop Rd	Brookline
Welch, Thomas House	130 Franklin St	Arlington
Butterfield, Joseph House	32 Lake St	Arlington
Not Named in Database	301-309 Broadway	Arlington
Newton - Waltham Savings Bank	100 Maple St	Waltham
Pettee, Otis T. House	50 Pettee St	Newton
Sherman, Hiram A. House	15 Oak St	Newton
DeMichelle, Henry House	16 Sullivan Ave	Newton
Joyce, John Teamster Barn	105R Pearl St	Newton
MacCandlish, James House	24 Breamore Rd	Newton
Warren, S. Edward House	33 Copley St	Newton
Colburn, George D. House	156 Park St	Newton
Maynard, J. W. House	20 Richardson St	Newton
Paine, Jedediah T. House	108 Newtonville Ave	Newton
McMullen, Nicholas House	108 Adams St	Newton
Morgan, John House	36-40 Cook St	Newton
Pickering, Samuel F. - Dillingham, Isaac S. House	81 Woodland Rd	Newton
Williams, M. Sinclair House	589 California St	Newton
Leeds, Edmund I. House	37 Beechcroft Rd	Newton
Wales, Thomas C. - Moir, John House	334 Hammond St	Newton
Ritchie, James H. House #1	34 Hancock Ave	Newton
Muldoon, Arthur - Muldoon, Sophia House	27 Madoc St	Newton
Clark, Sydney P. House	52 Ripley St	Newton
Carbone, Philip House	38 Hyde St	Newton
Irving, John House	449 Highland St	Newton
Kenrick, John House	241 Nahanton St	Newton
Pettee, Otis T. House	65 Waldorf Rd	Newton
Chadbourne, Geneva House	11 Irvington St	Newton
Not Named in Database	125 Lincoln St	Newton
Newton Tennis Club	15 Chestnut Terr	Newton
Not Named in Database	46 Wachusett Rd	Newton
Not Named in Database	336-348 Walnut St	Newton
Burke, John J. House	33 Old Orchard Rd	Newton
Not Named in Database	73 Rowena Rd	Newton
McConnell, Nellie R. House	170 Pine Ridge Rd	Newton
Chase, Silas Edwin - Lummus, Charles Otis House	19 Jefferson St	Newton
Day, Robert Walcott House	358 Beacon St	Newton
Newton Upper Falls Playground Field House	Pennsylvania Ave	Newton

HISTORIC SITE NAME	ADDRESS	TOWN NAME
Not Named in Database	201 Jackson Rd	Newton
Sachs, Dr. David House	71 Studio Rd	Newton
Carver, Matilda C. House	33 Central Ave	Newton
Not Named in Database	89 Montrose St	Newton
Not Named in Database	19 Richards Cir	Newton
Not Named in Database	55 Hanson Rd	Newton
Not Named in Database	16 Hargrave Cir	Newton
Not Named in Database	792 Beacon St	Newton
Not Named in Database	80 Beaumont Ave	Newton
Bullard, Frederick House	19 Lawrence Ave	Newton
Not Named in Database	9 Bemis Rd	Newton
Not Named in Database	346 California St	Newton
Not Named in Database	15 Lawn Ave	Newton
Vose, Arthur W. House	8 Central Close	Newton
Not Named in Database	9 O'Rourke Path	Newton
Not Named in Database	17 O'Rourke Path	Newton
Not Named in Database	131 Wiswall Rd	Newton
Not Named in Database	19 Selwyn Rd	Newton
Not Named in Database	102-104 Louise Rd	Newton
Not Named in Database	53 Andrew St	Newton
Davis, Maria H. Apartment House	1 Candor Pl	Boston
Not Named in Database	51 Winthrop St	Milton
Not Named in Database	175-177 Florence St	Newton
Russell, John House	4 Franklin St	Medford
Carver Cotton Gin Company Engine Room	15 Whitman St	East Bridgewater
Mount Auburn Cemetery - Alfred, William Monument	580 Mount Auburn St	Watertown
Mount Auburn Cemetery - Emery, John Abbot Monument	580 Mount Auburn St	Watertown
Mount Auburn Cemetery - Brewer, Gardner Monument	580 Mount Auburn St	Watertown
Gage, Charles House	79-81 Oak St	Milton
Not Named in Database	30 Harvard Ave	Medford
Not Named in Database	1192 Brook Rd	Milton
Not Named in Database	66 Webster Rd	Milton
Not Named in Database	22 Collier Rd	Scituate
Not Named in Database	74 Collier Rd	Scituate
Not Named in Database	53 Gilson Rd	Scituate
Welch, George F. House	6 Michael Ave	Scituate
Not Named in Database	8 Wardman Rd	Boston
Not Named in Database	26 Evans Way	Boston
Not Named in Database	75 Riverside Ave	Medford
Potter, James E. - Carrozza, Gerardo and Carmela Bosco House	61-63 Magoun Ave	Medford
Fellsway Theatre	265-271 Spring St	Medford
Burrill, William H. House	13 Revere Pl	Medford
Island Grove Park - Perimeter Fence	Park Ave	Abington
Not Named in Database	154 Webster St	Boston
Not Named in Database	211-213 Webster St	Boston
Milton Girls' Clubhouse	26 High St	Milton
Not Named in Database	118 Newbury St	Brockton
Not Named in Database	11 North Arlington St	Brockton

HISTORIC SITE NAME	ADDRESS	TOWN NAME
Wise, William Mason and Marguerite Louise House	116 Highland St	Newton
Not Named in Database	45 Avalon Rd	Milton
Not Named in Database	47 Avalon Rd	Milton
Fasch, Clifton House	33 Oak Rd	Milton
Tasker Apartments, The	18-24 Sonoma St	Boston
Saxonville Mills Company House - Weise House	42 Central St	Framingham
Saxonville Mills Company House - Small House	37 Chestnut St	Framingham
Spagnulo - Nolder House	11 Centennial Pl	Framingham
Knapp, Oren S. Building	205 Washington St	Somerville
Farley, Mortimer T. and Ruth House	95 Summer St	Weston
Not Named in Database	120 Warren Ave	Milton
Lincoln, Mordecai House	62-68 Mordecai Lincoln Rd	Scituate
Yavner, Morris - Goodman, Morris House	122 Addington Rd	Brookline
Gutlon, Morris and Selma Building	338-342 Warren St	Boston
Meserve, George W. Row House	92 Brook Ave	Boston
Sullivan, John L. House	704 Hancock St	Abington
Lord, Thomas and Frances House	51 Saint James St	Boston
Tinkham, Herbert House	417 West Elm St	Brockton
Field, Daniel Waldo House	806 North Main St	Brockton
Huston, Thomas E. House	87-89 Central Ave	Braintree
Not Named in Database	36 Maple St	Braintree
Fore River Shipyard - Fabrication Shop #2	97 East Howard St	Braintree
Hartshorn, Edmund House	188 East Central St	Franklin
Parish House, Old - Fuller Block	199 Main St	Medway
Wood's Store	1 High St	Medway
Not Named in Database	830 Washington St	Holliston
Not Named in Database	15 Walker St	Hopkinton
Not Named in Database	105 Hayden Rowe St	Hopkinton
Not Named in Database	15 Cedar St	Hopkinton
Not Named in Database	252 Boston Rd	Southborough
Dawson, James Frederick House	37 Ash Ln	Sherborn
Greenwood, Aaron Barn	110 Washington St	Sherborn
Paul, Eleanor - Carter, Ettie Guest House	41 North Main St	Sherborn
Burgess, Joseph House	46 Baker St	Foxborough
Allen, Melzar House	777 East St	Walpole
Old Colony Railroad	Depot St	Easton
Weatherbee, Thomas House	28 Pine St	Easton
Balderston, Katherine House	49 Cottage St	Wellesley
Fiske, Enoch House	50 Oakland St	Wellesley
Conant, David - Connolley, Andrew House	25 Ledyard St	Wellesley
Not Named in Database	1255 High St	Westwood
Not Named in Database	17 Buckmaster Rd	Westwood
Not Named in Database	80 Oak St	Waltham
Not Named in Database	3-5 Sweets Ct	Watertown
Boucher, J. Adelaide House	14-16 Irving St	Watertown
Blake, Thomas House	642 Pleasant St	Belmont
Wilkinson, Guy House	1106 Boylston St	Brookline
Zarrah, Carl G. House	192 Hinckley Rd	Milton

HISTORIC SITE NAME	ADDRESS	TOWN NAME
Aberdee, Henry Three Decker	73 Hillside St	Boston
Not Named in Database	27 Dudley St	Boston
Bowditch, Alfred House	32 Woodland St	Boston
Page, Kilby House	20 Robinwood Ave	Boston
Not Named in Database	68 Spruce St	Watertown
Norge Boston Refrigerator Sales Company	1026-1028 Commonwealth Ave	Brookline
Harvard Business School - Loeb Hall	Soldiers Field Rd	Boston
Child, Francis J. House	67 Kirkland St	Cambridge
White, Thomas R. Row House	20 Saint Germain St	Boston
Wheatland, George House	53 Hereford St	Boston
Williams, Jarvis House	152 Commonwealth Ave	Boston
Not Named in Database	13 Worcester Sq	Boston
Not Named in Database	10-12 George St	Somerville
Not Named in Database	24 Hanson St	Boston
Wiley, Robert R. Town House	59 Warren St	Boston
Not Named in Database	551 Massachusetts Ave	Boston
Bonzagni, Vincent Building	222-226 Friend St	Boston
Tobey, J. W. House	131 Newbury St	Boston
Purity Cheese Grocery Store	55 Endicott St	Boston
Brockway-Smith Warehouse and Factory	465 Medford St	Boston
Lafayette Hotel - Brigham's Hotel	638-644 Washington St	Boston
Saint Gabriel's Monastery	159 Washington St	Boston
Hill, Joseph W. House	57 Baldwin St	Boston
Not Named in Database	70-72 Commercial St	Boston
Not Named in Database	147 Fulton St	Boston
Loring, Judah Double House	152-154 Riverside Ave	Medford
Bridgewater Iron Mfg. Company Worker Housing	4 Highland Terr	Bridgewater
Keith, Heman House - Cinder Hill Farm	492 North Central St	East Bridgewater
Wilde, Frank E. House	37 Belcher St	Holbrook
Warren, Augustus N. House	31 Spring St	Rockland
Curtis, Samuel House	241 River St	Norwell
Barnicoat, S. H. Monuments	114 Columbia St	Quincy
Dimmock Building	1143-1163 Hancock St	Quincy
Nicholson, Louis House	147-149 Faxon Park Rd	Quincy
Not Named in Database	48 Prospect St	Quincy
Not Named in Database	1261 Commercial St	Weymouth
Fitzpatrick, Andrew Three Decker	5 Lamson St	Boston
Cushing, Seth B. House	730 Main St	Hingham
Pratt, Aaron - Hernan House	558 Beechwood St	Cohasset
Watson, Charles H. House	78 Beechwood St	Cohasset
Ripley, William Jr. House	13 Beechwood St	Cohasset
Wellesley Farms Railroad Station	Croton St Extension	Wellesley
Harvard University - Stoughton Hall	Harvard Yard	Cambridge
Not Named in Database	80 Elm St	Kingston
Plymouth and Kingston Street Railway Trolley Barn	7 Pembroke St	Kingston
Ford, James Homestead	100 Old Mount Skirgo St	Marshfield
Marshfield Civil War Monument	44 Old Main St	Marshfield
Not Named in Database	104 Gurnet Rd	Duxbury

HISTORIC SITE NAME	ADDRESS	TOWN NAME
Rafferty, Michael J. Garage	67 Eliot St	Brookline
Morgan House	39 Cedar St	Wellesley
Prospect Hill Cemetery - Richardson Tomb	Auburn Rd	Millis
Rubin, Samuel House	53 Craig St	Milton
Norfolk Town Offices	1 Liberty Ln	Norfolk
Not Named in Database	76 G St	Boston
King, Otis House	68 West Cedar St	Boston
Miller, Russell A. House	5 Goodwin Pl	Boston
Sacred Heart Roman Catholic School	1065 Canterbury St	Boston
Factory Buildings Trust Industrial Building #3	23-27 Wormwood St	Boston
Hemenway, Augustus II Card House	14 Hemenway Dr	Canton
Bird Park - Pergola Gate	Washington St	Walpole
Bird Park - Staff and Maintenance Building	Washington St	Walpole
Quincy Shore Drive - Black's Creek Tide Gates	Quincy Shore Dr	Quincy
Quincy Shore Drive - Segment Three	Quincy Shore Dr	Quincy
Revere Beach Parkway	Revere Beach Pkwy	Chelsea
Not Named in Database	10 Dorrance St	Boston
Sigourney, Margaret Barker - Winthrop, Margaret C. Stable	14 Byron St	Boston
Not Named in Database	22 West St	Medford
Ames Shovel and Tool Company Tenement #11	72-74 Pond St	Easton
Williams, Mary E. House	16-18 Miller Stile Rd	Quincy
Moffat, Abner House	89 Bailey Rd	Watertown
Christian Science Mother Church Extension	250 Massachusetts Ave	Boston
Maynard, Gertrude F. House	168 Massapoag Ave	Sharon
Wheeler, Horace Rental House	16-18 Wheeler Ln	Watertown
Elmhurst, The - Glenwood, The	475-477 Columbia Rd	Boston
Woods, Arthur O. House	28 Mohawk Way	Cohasset
Beale, Donald F. House	31 Brewster Rd	Cohasset
Plymouth Cordage Company Worker Housing	10 North Spooner St	Plymouth
Adams Street Bridge over Monaquot River	Adams St	Braintree
West Medway Community Church	Main St	Medway
Bray, Stephen House	48 Mechanic St	Holliston
Morse, Moses House	16 Old Flanders Rd	Westborough
Fay, Dea. Jonas Barn	25 Jericho Hill Rd	Southborough
Fay, Samuel Fisher House	118 Middle Rd	Southborough
Clark, Eben C. House	55 Pleasant St	Dover
Not Named in Database	7-9 Mechanic St	Foxborough
Wenzel, Thomas P. House	224 Winslow Ave	Norwood
Ames Shovel and Tool Company Machine Shop	28 Main St	Easton
Unity Church of North Easton Parsonage	9 Main St	Easton
Messinger, Jonathan House	475 Washington St	Canton
Village Church Parsonage	24 Linden St	Wellesley
Not Named in Database	14 Fox Hill St	Westwood
Not Named in Database	199 Lowder St	Dedham
Stuart Crane Company	70 Phillips St	Watertown
Kilpatrick, Charles W. House	17 Sycamore St	Belmont
Not Named in Database	25 Pomfret St	Boston
Osgood, George House	23 Sumner Rd	Brookline

HISTORIC SITE NAME	ADDRESS	TOWN NAME
Not Named in Database	31 Burroughs St	Boston
Georgian, The	296-300 Harvard St	Brookline
Turner's Pond	Canton Ave	Milton
Not Named in Database	59 Walk Hill St	Boston
Not Named in Database	39 Millmont St	Boston
Not Named in Database	17 Warwick St	Boston
Not Named in Database	7 Fairland St	Boston
Not Named in Database	470-476 Blue Hill Ave	Boston
Smith, Hamilton I. House	120 Bellevue St	Boston
Allston Congregational Church	41 Quint Ave	Boston
Not Named in Database	44 Eliot St	Boston
Hotel Greyburn	77 Bishop Allen Dr	Cambridge
Carr, Martin W. School	25 Atherton St	Somerville
Robinson, George N. - Lovejoy, Loyal House	34 Spring St	Somerville
Not Named in Database	187 West Brookline St	Boston
Whitney, Henry M. Row House	48 Saint Stephen St	Boston
Mandell, Emily House	247 Commonwealth Ave	Boston
Nesson, Israel Building	8-16 Garrison St	Boston
Osgood and Hart Iron Foundry	3 Sherman St	Boston
Douse, Arthur H. Three-Decker	93 Draper St	Boston
Hyde, Francis House	32 Cordis St	Boston
Not Named in Database	23 Pine St	Boston
Not Named in Database	41 Everett St	Boston
Riverway Shelter and Toolhouse	Park Dr	Boston
Charlestown Engine House #50	32A Winthrop St	Boston
Not Named in Database	47-49 Corinth St	Boston
Freeland, Charles House	69 Newbury St	Boston
Arborway Carmen's Lobby	3640 Washington St	Boston
Sanford, The	1511-1525 Washington St	Boston
Mullen, John H. Apartment House	1688 Washington St	Boston
Not Named in Database	48 Chandler St	Boston
Kittredge, Frederick A. House	365 Broadway	Everett
Home School	51 Summer St	Everett
Strong, Joseph House	353 Central St	East Bridgewater
McCarthy, Henry House	228-256 Plain St	Rockland
Not Named in Database	9 Pleasant St	Weymouth
Danforth, Dr. Clifford House	38 Fogg Rd	Weymouth
Bryant, Peleg - Hatch, John House	536 Main St	Norwell
Randall, Job House	104 River St	Norwell
Nash, John King House	667 Main St	Norwell
Not Named in Database	199 Thomas Burgin Pkwy	Quincy
Garfield House	179 President's Ln	Quincy
Pratt, Thomas - Faxon, Job Milkhouse	69 Faxon Ln	Quincy
Dunham, Arthur House	30 Sea Ave	Quincy
Long Island Bridge over Quincy Bay	Long Island	Boston
Chelsea Savings Bank	267 Broadway	Chelsea
Not Named in Database	114 Atlantic Ave	Hull
McDonald, Thomas J. House	166 Linden Dr	Cohasset

HISTORIC SITE NAME	ADDRESS	TOWN NAME
Barron, C. W. House	82 Pleasant St	Cohasset
Litchfield, J. Loring House	393 South Main St	Cohasset
Battles, Jared House	348 South Main St	Cohasset
Cohasset Highway Department Garage	25 Parking Way	Cohasset
Williams, Ralph B. - Bremer, Dr. John L. House	216 Atlantic Ave	Cohasset
Knowles, John Appleton House	365 Atlantic Ave	Cohasset
Canton Corner Cemetery Public Receiving Tomb	Washington St	Canton
Quimby, Benjamin Frank House	854 Hammond St	Brookline
Long Spread	Wellesley College	Wellesley
McLaughlin, Elisha House	64 Winter St	Kingston
Not Named in Database	34 Country Way	Scituate
Rich, George House	64 Ashburton Ave	Marshfield
Dawes, Capt. Allen Barn	242 Elm St	Duxbury
Runkle, John C. House	22 Cove St	Duxbury
Vine Lake Cemetery - Public Receiving Tomb	Main St	Medfield
Brigham Cemetery Perimeter Walls	West Main St	Marlborough
O'Neil, Francis J. House	172 Booth Hill Rd	Scituate
Not Named in Database	28 Blue Hill Ave	Milton
Not Named in Database	3 Ferndale Rd	Weston
Damon House	93 Prospect St	Marshfield
Not Named in Database	189 Savin Hill Ave	Boston
Rice, Henry G. Stable	19 Branch St	Boston
Sprague, John T. - Lincoln, James House	7 Acorn St	Boston
Auburndale Chambers	100 Mountfort St	Boston
Smith, Arthur A. House	790 Jerusalem Rd	Cohasset
War Memorial Park - Interior Cedar Fencing	River St	West Bridgewater
Not Named in Database	252 Union St	Millis
O'Connor, Dennis and Thomas Liquor Store	42 Charles St	Boston
Weaver's Cottage	59 South Station St	Duxbury
Anderson, John A. House	15 Mechanic St	Easton
Not Named in Database	38 Garden St	Boston
Not Named in Database	7-9 Myrtle St	Boston
Not Named in Database	3 Phillips St	Boston
Not Named in Database	66 Revere St	Boston
Not Named in Database	50 South Russell St	Boston
Not Named in Database	99 West St	Braintree
Not Named in Database	32 Pleasant St	Middleborough
Wing, Samuel House	165 Franklin St	Wrentham
Cutler, Elisha House	2 Cottage St	Medway
Farrell, James House	43 Elm St	Holliston
Wrentham State School - Quinn School	Littlefield Rd	Wrentham
Saint Mark's Episcopal Church Rectory	27 Main St	Southborough
Kraillo House	305 Singletary Ln	Framingham
Parmenter - Garfield Cobbler Shop	1015 Boston Post Rd	Marlborough
Trowbridge, John House	689 Edmands Rd	Framingham
Entwistle House	4 Stearns St	Framingham
Crowley, John J. House	2 Apple Crest Rd	Weston
Swaim, Stanley Guest House	66 Foundry St	Medfield

HISTORIC SITE NAME	ADDRESS	TOWN NAME
Howard, Oliver House	31 Short St	Easton
Robinson, Jonathan Double House	558 Washington St	Canton
Not Named in Database	37 Garden Rd	Wellesley
Not Named in Database	15 Hilltop Rd	Wellesley
Fuller, Capt. Jonathan Sr. House	122 Great Plain Ave	Wellesley
Colburn, Samuel House	229 High St	Westwood
Waltham Watch Company Worker Housing	18-20 Orange St	Waltham
Watertown Fire and Police Station	99 Main St	Watertown
Todd, George Building	7 Washburn Terr	Brookline
Clark, Elizabeth W. House	3 Parley Vale	Boston
Cheney, Gardner S. House	3 Carlisle St	Boston
Smith, James House	22 Gates St	Boston
Not Named in Database	2 Marion Pl	Boston
Not Named in Database	21 Berkeley St	Cambridge
Not Named in Database	3 Glover Cir	Somerville
Not Named in Database	44 Brattle St	Cambridge
Purdy, Edmund C. - Clark, Joseph House	14 Harvard Pl	Somerville
Wheatland, George House	429 Marlborough St	Boston
Burnham, J. A. House	21 Commonwealth Ave	Boston
Wheatland, George House	50 Gloucester St	Boston
Not Named in Database	317 Dartmouth St	Boston
Not Named in Database	22 Milford St	Boston
Beckler, Daniel W. Row House	291 K St	Boston
Whitwell, H. House	245 Beacon St	Boston
Tirrell, Fred N. House	60 Beacon St	Boston
Not Named in Database	60 Gordon St	Boston
Blaney, Harriet and Sarah C. House	15-17 Adams St	Boston
Not Named in Database	18 Marion St	Boston
Avery, Alden House	261 Newbury St	Boston
Not Named in Database	1070 Washington St	Boston
Batterymarch Building	54 Batterymarch St	Boston
Gray, Solomon S. Row House	86 I St	Boston
Hancock, Ebenezer House - Marshall House	10 Marshall St	Boston
Not Named in Database	43 Shaw Rd	Bridgewater
Holbrook Central Fire Station	72 South Franklin St	Holbrook
Wheeler, Daniel G. House	72 Vernon St	Rockland
Not Named in Database	210 Union St	Weymouth
Beal, Abijah - Brooks, Theodore House	1126 Union St	Rockland
Not Named in Database	14 Furnace St	Halifax
Robinson, D. Willard Relief #13 Auxiliary Post	102 High St	Norwell
Adams - Trigg House	20 Mechanic St	Milton
Not Named in Database	23-25 Bridge St	Quincy
Messier, Elphege House	28 Quincy St	Quincy
Edwards, Clarence House	34 Hancock Ct	Quincy
Not Named in Database	11 Ledge Hill Rd	Weymouth
Not Named in Database	1062 Commercial St	Weymouth
Fort Strong - Battery George Taylor	Long Island	Boston
McDonald, Matt J. Company Special Steel Company	3 Anchor Way	Boston

HISTORIC SITE NAME	ADDRESS	TOWN NAME
Cook, Charles R. House	640 Main St	Hingham
Not Named in Database	8 Emerald St	Hingham
Lincoln, Gen. Benjamin House	181 North St	Hingham
Oneida Football Club Tablet	Boston Common	Boston
The Founders' Memorial	Boston Common	Boston
Hopkins, Roland G. Garage	142 Crafts Rd	Brookline
Holleran, William H. House	691 Hammond St	Brookline
Winsor, James House	2 Water St	Duxbury
Churchill, Stephen House	332 Washington St	Duxbury
Not Named in Database	433 Washington St	Duxbury
Powder Point Bridge	Powder Point Ave	Duxbury
Fourth Cliff Battery #208	Cliff Rd North	Scituate
Camp Kiwanee - Infirmary	1 Camp Kiwanee Rd	Hanson
Merritt, Earle W. House	304 Clapp Rd	Scituate
O'Neill, Francis J. House	22 Elm Ct	Cohasset
Not Named in Database	61 Dean Rd	Weston
Franklin - Norfolk Airport	River Rd	Norfolk
Lane, Frederick L. House	30 Spring St	Hingham
Smith, L. Barn	41 Lafayette St	Randolph
Rogers, Avery House	109 Old Main St	Marshfield
Not Named in Database	15 Dixfield St	Boston
Beard - Connors Double House	16 Thomas Pk	Boston
Not Named in Database	10 Davitt St	Boston
Not Named in Database	176 Grampian Way	Boston
Not Named in Database	15 Playstead Rd	Boston
Jones, J. - Allen, R. N. House	60 West Cedar St	Boston
Snow, William House	56 Pinckney St	Boston
Chapin, Hollis House	74 & 74 1/2 Pinckney St	Boston
Saint Christopher Roman Catholic Church Rectory	255 Mount Vernon St	Boston
Not Named in Database	17 Union St	Walpole
Gore Place Farmhouse	52 Gore St	Watertown
Amory, William - Parker, Herbert House	90 Charles St	Boston
Rogers, George M. Apartment Building	138-140 Mount Vernon St	Boston
Reynolds Farm - Delano, John House	184 Surplus St	Duxbury
United States Color and Chemical Company Laboratory	160 Megunko Rd	Ashland
Bennett Auto Exchange Body Shop	26 Bennett St	Somerville
Ray Science Building - Dean Junior College	119 Main St	Franklin
Rockville Firehouse	Myrtle St	Millis
Palumbo - Poli House	35 Frairy St	Medfield
Curtis, Daniel D. House	50 North St	Medfield
Not Named in Database	194 Southville Rd	Southborough
Fahey, J. House	77 Hayden Rowe St	Hopkinton
Fenton, Bartholomew - Cone, John T. House	41 Hayden Rowe St	Hopkinton
Fayville Baptist Church	54 Central St	Southborough
Westboro Savings Bank	6 Cherry St	Southborough
Osborne, Charles - Daniels, Charles House	191 High St	Ashland
Brigham, Lt. William Park	West Main St	Marlborough
Morse, Winsor - Arnold, Winslow Jr. House	386 Farm Rd	Marlborough

HISTORIC SITE NAME	ADDRESS	TOWN NAME
Coolidge, Joseph D. Barn	83 North Main St	Sherborn
Newell, Eleazar Allen Barn	23 Farm St	Medfield
Station Tree	Winter St	Natick
F. Gilbert Hills State Forest - CCC Fire Pits	Rt 1	Foxborough
Barr, Thomas House	133 Pine St	Needham
Temple, Wallace House	37 Whiting Rd	Wellesley
Flaherty, Michael J. House	24 Sumner Rd	Wellesley
Not Named in Database	95 Parker St	Westwood
Miller, Charles S. House	30 Norfolk Rd	Brookline
Tucker, Philip House	163 Dean Rd	Brookline
Talbot, Charles R. Carriage Barn	79 Druce St	Brookline
Glazer, Philip House	87 Clinton Rd	Brookline
Not Named in Database	36 Sumner Rd	Brookline
Shepard, George F. House	62 Cliff Rd	Milton
Sorkin, Jacob House	33 Fairland St	Boston
Not Named in Database	3 Fairland St	Boston
Colby, Lucretia House	23 York Terr	Brookline
Radnor Hall	983-984 Memorial Dr	Cambridge
Not Named in Database	7 Berkeley Pl	Cambridge
Not Named in Database	5 Follen St	Cambridge
Farnham, Wilbert D. House	51 Meacham Rd	Somerville
Harvard Medical School - Vanderbilt Hall	107 Ave Louis Pasteur	Boston
Not Named in Database	156 West Brookline St	Boston
Champney, John - White, Isaac D. Row House	682 Parker St	Boston
Fuller, Lorin F. Building	79 Saint Botolph St	Boston
Quincy, The	15 Quincy St	Somerville
Not Named in Database	429 Shawmut Ave	Boston
Not Named in Database	3 Rowell St	Boston
Not Named in Database	671-673 Boylston St	Boston
Not Named in Database	751 Dorchester Ave	Boston
Loring, B. T. House	150 Beacon St	Boston
Not Named in Database	54 Gordon St	Boston
Not Named in Database	58-60 White St	Boston
Kimball Building	18-28 Tremont St	Boston
Not Named in Database	8-16 Harvard Terr	Boston
Boston Lunatic Hospital - O Ward	591 Morton St	Boston
Hotel Alexandra	1759-1763 Washington St	Boston
Tillinghast, Charles M. House	664 Washington St	Boston
Faxon Building	66-72 Summer St	Boston
Not Named in Database	149 Trenton St	Boston
Not Named in Database	32 Charter St	Boston
Not Named in Database	38 Williams St	Chelsea
Wales, William Jr. House	533 Hancock St	Abington
Not Named in Database	23 Lake St	Kingston
Bowker Family Cemetery	Bowker St	Norwell
Wollaston Theatre	14 Beale St	Quincy
Not Named in Database	137 President's Ln	Quincy
Not Named in Database	37-39 Quincy Ave	Quincy

HISTORIC SITE NAME	ADDRESS	TOWN NAME
American Revolving Crane	97 East Howard St	Quincy
Winsloe, Mabel McQuade House	561 Quincy Shore Dr	Quincy
Not Named in Database	755 Columbia Rd	Boston
Not Named in Database	1291 Commercial St	Weymouth
Not Named in Database	146 Saint Andrew Rd	Boston
Not Named in Database	67 Elm St	Hingham
Not Named in Database	11 Kent's Ln	Hingham
Not Named in Database	29 North St	Hingham
Not Named in Database	8 Sunset Ave	Hull
Souther, Suzanne House	116 Doane St	Cohasset
Perkins, T. H. Barn	15 Jerusalem Ln	Cohasset
Parsons, Richard B. House	369 Jerusalem Rd	Cohasset
St. John, Celia R. House	3 Ripley Rd	Cohasset
Smith, Capt. Joseph H. House	35 North Main St	Cohasset
Walsh, John J. House	10 Highland Ct	Cohasset
Tower, Nichols House	74 Beach St	Cohasset
Sumner, Charles Statue	Boston Public Garden	Boston
Charlestown Navy Yard - Second Avenue	Navy Yard	Boston
Drew, Lucy - Weston, Bradford House	41 Cove St	Duxbury
Not Named in Database	177 Babcock St	Brookline
Mitchell, Marcus House	65 West Plain St	Wayland
Not Named in Database	17 West Union St	East Bridgewater
Greenfield, Joseph House	9 Sumner St	Milton
Hochman, Rabbi Chaplin Jacob Memorial Boulder	0 Blue Hills Pkwy	Milton
Manchester, Eli Jr. House	59 Jerusalem Road Dr	Cohasset
Not Named in Database	94 Warren St	Randolph
Not Named in Database	18 Bayside St	Boston
Chalfin, Harry Tenement Building	49-51 Phillips St	Boston
Not Named in Database	2 Cummington St	Boston
Not Named in Database	9 Wolcott Ave	Walpole
Kautz, George W. House	23 Schofield Rd	Cohasset
Not Named in Database	11 Shaw St	Weymouth
Dana, George E. House	55 Center St	Easton
Not Named in Database	44-44A Joy St	Boston
Not Named in Database	102-102A Myrtle St	Boston
Ward, Richard P. House	11 Saddle Ridge Rd	Milton
Standish, Myles Burying Ground Perimeter Wall	Chestnut St	Duxbury
Not Named in Database	10 Cape Cod Ln	Milton
Chuker, Jacob I. House	135 Arlington Rd	Brookline
Hoffman, Hyman House	50 Beresford Rd	Brookline
Eliot, Mary House	86 Randolph Rd	Brookline
Hancock Village Duplex	180-186 Thornton Rd	Brookline
Saint Jerome's Roman Catholic Church Rectory	201 Lake St	Arlington
Bucknam, James House	10 Swan St	Arlington
Not Named in Database	8 Addison St	Arlington
Call, Henry Barn	218 Pleasant St	Arlington
Cunningham, Luther T. Grocery Store	1276-1278 Boylston St	Newton
Livermore House	156 Charlesbank Rd	Newton

HISTORIC SITE NAME	ADDRESS	TOWN NAME
Birdsall, William House	118 Newtonville Ave	Newton
Powell, Edward House	265 California St	Newton
Duggan, Henry S. House	33 Cook St	Newton
Eldern, George H. House	23 Davis St	Newton
Putnam, Herman L. House	34 Winthrop St	Newton
Horton, Thayer - Grant, James Henry House	206 Melrose St	Newton
Higgins, Charles W. House	38 Woodbine St	Newton
Not Named in Database	46 Oakland Ave	Newton
Sommers, Charles B. House	128 Lowell Ave	Newton
Brown, Atkins House	119 Lowell Ave	Newton
Taylor, Mark C. House	161 Walnut St	Newton
Stone, George V. House	54 Otis St	Newton
Hartshorne, Francis J. House	318 Cabot St	Newton
Sayles, Robert W. House	263 Hammond St	Newton
Thaxter, Samuel Goffe - Dearborn, Rebecca W. House	31 Cornell St	Newton
Sumner, Eban House	518 Commonwealth Ave	Newton
Not Named in Database	11 Elmore St	Newton
Stearns, Andrew House	106 Gibbs St	Newton
Warren, George House	145 Gibbs St	Newton
Dodge, Henry H. House	26 Orient Ave	Newton
Polsey, Mary E. House	278 Lake Ave	Newton
Sullivan, Timothy D. House	1229 Walnut St	Newton
Not Named in Database	33 The Ledges Rd	Newton
Not Named in Database	44 Old England Rd	Newton
Not Named in Database	26 Bothfeld Rd	Newton
Not Named in Database	45 Pine Crest Rd	Newton
Not Named in Database	101 Manchester Rd	Newton
Not Named in Database	140 Allen Ave	Newton
Not Named in Database	63 Neshobe Rd	Newton
Goodman, Ray Gibbs House	140 Chestnut Hill Rd	Newton
Not Named in Database	21-23 Jackson Terr	Newton
Not Named in Database	51 Wyoming Rd	Newton
Chapman, John W. House	75 Prescott St	Newton
Abbott, John E. - Pitman, Charles H. Double House	36-38 Lowell Ave	Newton
Higgins, Eben House	190 Walnut St	Newton
Not Named in Database	36 Judith Rd	Newton
Not Named in Database	20 Andrew St	Newton
Goodridge, E. F. House	27-29 Washington Pk	Newton
Not Named in Database	15-17 Jackson Terr	Newton
Not Named in Database	10 Crehore Dr	Newton
Munsell, Albert H. House	69 Middlesex Rd	Newton
Not Named in Database	14-16 Melville Ave	Newton
Not Named in Database	57 Lorna Rd	Newton
Not Named in Database	17 Keller Path	Newton
Not Named in Database	5 Truman Rd	Newton
Not Named in Database	128 Baldpate Hill Rd	Newton
Echo Bridge	Charles River	Newton
Quirk, Michael House	12-14 Adams Terr	Newton

HISTORIC SITE NAME	ADDRESS	TOWN NAME
Not Named in Database	179-181 Adams St	Newton
Not Named in Database	9 Murphy Ct	Newton
Roberts, Edward S. House	114 Beacon St	Newton
Not Named in Database	94 Warren Ave	Milton
Not Named in Database	131 Audubon Rd	Milton
Not Named in Database	19 Winthrop St	Milton
Not Named in Database	110 Salem St	Boston
Not Named in Database	37 Cooper St	Boston
Goodwin, George Tenney - Sharkey, Edward F. House	54 South St	Medford
Sudbury Aqueduct Waste Weir B	Davis Brook	Natick
Mount Auburn Cemetery - Booth, Edwin Memorial	580 Mount Auburn St	Watertown
Woodside Cottages Marker	10 Wyndstone Way	Framingham
Mount Auburn Cemetery - Parker, Isaac Obelisk	508 Mount Auburn St	Watertown
Billings, Thomas House	62 Oak St	Milton
Not Named in Database	8 Verndale Rd	Milton
Curran, Francis J. Building	67-69 North Main St	Randolph
Not Named in Database	94 Reservation Rd	Milton
Not Named in Database	97 Huntington Rd	Milton
Not Named in Database	90 Governors Rd	Milton
Not Named in Database	21 Gilson Rd	Scituate
Mowry, Caroline E. House	99 Esmond St	Boston
Fayal Hotel	25 Fleet St	Boston
Brigham, Peter Bent Hospital - Ward A	5-75 Francis St	Boston
Ballou, Russell A. Row House	4 Chesterton St	Boston
Hillside District School	15 Capen St	Medford
Drew, Charles Rollins Barn	17-19 Thatcher St	Medford
Not Named in Database	45 Cross St	Medford
Not Named in Database	5 Washington Pl	Medford
Reed, Albert H. and Ida - Davis, Harold S. and Mary Double House	210-212 Payson Rd	Belmont
Fletcher, Elmer A. Carriage House	128 School St	Belmont
Not Named in Database	210 Marginal St	Boston
Not Named in Database	408 Sumner St	Boston
Moore, J. S. House	475 Sumner St	Boston
Not Named in Database	279-281 Canton St	Randolph
Not Named in Database	12 North Arlington St	Brockton
Hauthaway, Frank Morton and Alice Maria Packard House	195 West Elm St	Brockton
Bateman, Mary A. House	29 Esmond St	Boston
Not Named in Database	18 Rock View Rd	Milton
Richardson, Ann Garage	1R Schuyler St	Boston
Medberry, Ira A. House	11 Schuyler St	Boston
Dickerson, George House	54-56 Naples Rd	Brookline
McNeilly, Scott - Fabritzio, Carmine Garage	60-62 Stedman St	Brookline
Sturtevant, George F. Double House	3-5 Hawkins St	Somerville
Osborne, Caleb House	698 First Parish Rd	Scituate
Trumbull, Walter H. Jr. and Mary Winsor House	209 Meadowbrook Rd	Weston
Orient Heights Row House - Building 16	200-208 Faywood Ave	Boston
Baldwin, Leon E. and Ethel Beatrice Webster House	72 Addington Rd	Brookline
Gill, Walter J. House	6 Carlisle St	Boston

HISTORIC SITE NAME	ADDRESS	TOWN NAME
Sprague, Edgar and Mary House	4 Sunderland St	Boston
Pierce, Samuel B. Row House	185 Magnolia St	Boston
Haskins - Jewett, Frank P. Row House	1 Regent Pl	Boston
Not Named in Database	25 Spruce St	Braintree
Rays Woolen Company Worker Housing	56 Maple St	Bellingham
Not Named in Database	969 Washington St	Holliston
Fisher, David House - Whiston House	22 Dedham St	Wrentham
Not Named in Database	58 Prospect St	Holliston
Adams, Almond House	115 Main St	Hopkinton
Rockwood House	106 Main St	Hopkinton
Robinson, Charles House	125 Newton St	Marlborough
Stevens, J. House	372 Washington St	Holliston
Dowse, Benjamin Whip Shop	91 North Main St	Sherborn
Stone, Abner Jr. Double House	1568-1570 Concord St	Framingham
Saxonville Mills Picker House - Building #6	2 Central St	Framingham
Lincoln, Cortus H. House	275 Nahatan St	Norwood
Dewing - Baker, William Emerson House	430 Grove St	Needham
Not Named in Database	129 Lake Shore Dr	Westwood
Not Named in Database	31 Sterling Rd	Westwood
Not Named in Database	41 Dwight St	Dedham
Young, Benjamin L. House	20 Young Rd	Weston
Not Named in Database	84-86 Myrtle St	Waltham
Not Named in Database	333 Common St	Belmont
First Unitarian Church Belmont	404 Concord Ave	Belmont
Municipal Light Department Building	450 Concord Ave	Belmont
Blue Hill Meteorological Observatory	Blue Hill Reserv	Milton
Van Brunt, Henry Gardener's Cottage	1057 Brush Hill Rd	Milton
Partelow, George C. House	942 Blue Hill Ave	Milton
Dabney, William A. House	153 Dean Rd	Brookline
Snow, Theodore House	30 Farquhar St	Boston
Not Named in Database	36-46 Southbourne Rd	Boston
Sargent, Ignatius House	39 Fairmount St	Brookline
Not Named in Database	11 Houston Ave	Milton
Not Named in Database	40 Linwood St	Boston
Not Named in Database	16-18 Oakland St	Boston
Not Named in Database	244-246 Roxbury St	Boston
Not Named in Database	54 Dudley St	Boston
Allen, Stephen M. Gardner's House	64 Allandale St	Boston
Whitton, Royal Jr. House	36 Melville Ave	Boston
Not Named in Database	35 Rodman St	Boston
Capen, Edward House	29 Percival St	Boston
Johnston, George W. Apartments	40 Strathmore Rd	Brookline
Jones, William R. House	307 Harvard St	Cambridge
Porter, Isaac House	97 College Ave	Somerville
Atherton, William House	144 Commonwealth Ave	Boston
Not Named in Database	17 Greenwich St	Boston
Nickerson, Pliny House	38 West Newton St	Boston
Not Named in Database	4-8 Quincy St	Somerville

HISTORIC SITE NAME	ADDRESS	TOWN NAME
Cliff, The	1137-1147 Broadway	Somerville
Not Named in Database	85 Waltham St	Boston
Rand, James H. House	18 Cordis St	Boston
Not Named in Database	39 Oak St	Boston
Goller, Allen Shoe Factory	60 K St	Boston
Crosby, Stephen V. R. and Henrietta M. House	95 Beacon St	Boston
Not Named in Database	91 Cedar St	Boston
Audubon Court	514-522 Park Dr	Boston
Newhall, Benjamin B. House	32 King St	Boston
Dow, Moses A. House	28 Harvard St	Boston
Cox, George D. Row House	2 Worthington St	Boston
Cummings, C. A. House	109 Newbury St	Boston
Not Named in Database	20 Front St	Chelsea
Not Named in Database	44 Beacon St	Chelsea
Perkins, Rev. Daniel House	8 Arch St	West Bridgewater
Hearsey, William House	479 Washington St	East Bridgewater
Stetson, Matthew and Hannah Lincoln House	233 Washington St	Hanover
West Box Factory Worker Housing	Washington St	Pembroke
Stockbridge Family Cemetery	Mount Blue St	Norwell
Main Hospital	97 East Howard St	Quincy
Gantry Crane	97 East Howard St	Quincy
Robson's Funeral Home	40 Sea St	Weymouth
Not Named in Database	13 Garey St	Weymouth
Fort Strong - Battery John Hitchcock	Long Island	Boston
Goldfinger, Joseph House	59 Saint Andrew Rd	Boston
Hatch, Charles L. House	332 Shirley St	Winthrop
Gordon, Dr. William House	235 Main St	Hingham
Remington, John D. House	39 Fearing Rd	Hingham
Mitchell, Frank Barn	90 Doane St	Cohasset
Cook, John Nowell House	21 Bow St	Cohasset
Lothrop, Col. Thomas House	18 Spring St	Cohasset
Reardon, William H. Jr. House	8 West Gate Ln	Cohasset
Wilkins, James A. - Beal, Capt. George House	49 Ripley Rd	Cohasset
Trott, C. H. Building	60-68 South Main St	Cohasset
Nowack, Clarence R. House	21 Little Harbor Rd	Cohasset
Cutter, W. G. House	21 Sheldon Rd	Cohasset
Charlestown Navy Yard - Dry Dock #1 Caisson	Navy Yard	Boston
Peterson, Joel Barn	208 Myrtle St	Duxbury
Not Named in Database	49 Captain Pierce Rd	Scituate
Harlow, Eleazar Jr. House	1268 Tremont St	Duxbury
Sabine, Charles W. Jr. House	82 King Caesar Rd	Duxbury
Not Named in Database	71 Cabot St	Milton
Not Named in Database	15 Austin St	Milton
Wilson, Leland M. House	30 Surry Dr	Cohasset
Robinson, J. Albert House	189 Washington St	Canton
Old Colony Railroad Bridge Abutments	Hill St	Norfolk
Turner, Lemuel House	242 Pleasant St	Norwell
Not Named in Database	18 Hazel Rd	Scituate

HISTORIC SITE NAME	ADDRESS	TOWN NAME
Not Named in Database	196 Savin Hill Ave	Boston
White Bridge	Washington St	Walpole
Damon, Simeon House	145 Main St	Norwell
Old Harbor Reservation Parkways	Old Harbor Pkwy	Boston
McClelland, William H. - Chisholm House	160 Mount Vernon St	Boston
Long, George M. House	501 King St	Cohasset
Winthrop Storage Company	22 Fremont St	Winthrop
Sampson, Walter House	100 Billings St	Sharon
Not Named in Database	12-14 Irving St	Boston
Taylor, Henry House	70 Washington St	Easton
Pondville Cemetery - Ware, Thankful Stone	Everett St	Norfolk
Congregational Church Cemetery - Smith, B. Stone	2 Central St	Wellesley
Standish Burying Ground - Bradford, Gamaliel Stone	Chestnut St	Duxbury
Gov. Ames Estate - Studio	35 Oliver St	Easton
Forte, Ettore - Daniels, Ethel House	1099 Blue Hill Ave	Boston
Arnold, William I. House	33 Cochato Rd	Braintree
Not Named in Database	311-313 Commercial St	Braintree
Smith, Frank A. House and Drug Store	352-354 Washington St	Braintree
Not Named in Database	384 Plymouth St	Middleborough
Not Named in Database	683 Adams St	Holliston
Deans, Charles H. - Fuller, A. M. B. House	3 Cottage St	Medway
Toner House, Old	20 Spencer St	Millis
Not Named in Database	4 Nebraska St	Hopkinton
Not Named in Database	11 Breakneck Hill Rd	Southborough
Falconi Brothers Filling Station and Oil Company	29 Boston Rd	Southborough
Not Named in Database	11 Grant St	Marlborough
Howe, S. S. - Bond, E. E. House	97 Newton St	Marlborough
Not Named in Database	534 Washington St	Holliston
Hopestill Farm Barn	118 Mill St	Sherborn
Lewis Furniture Company Building	73-81 Irving St	Framingham
Quimby, Hattie M. House	40 Baker St	Foxborough
Not Named in Database	11 Elm St	Medfield
Lewis, Lt. Barachiah Equestrian Statue	East St	Walpole
Guild - Morse - Forseberg House	686 Pleasant St	Norwood
Janco Products Factory Office	126 Turnpike St	Easton
Perkins, Eleanor House	41 Cliff Rd	Wellesley
Boyden, Benjamin House	1254 High St	Westwood
Ryan, Eppa House	89 Riverview Ave	Waltham
Not Named in Database	797-801 Boylston St	Brookline
Stober, William J. House	61 Hedge Rd	Brookline
Meader, Joseph T. House	22 Emerson St	Brookline
Dexter, Anson House	43 Burroughs St	Boston
Parkway United Methodist Church	158 Blue Hills Pkwy	Milton
Blue Hills Reservation Parkway - Chickatawbut Road	Chickatawbut Rd	Quincy
Hicks, Josephine M. House	36 Randolph Ave	Milton
Not Named in Database	6 Logan St	Boston
Kenney, James W. House	33 Sunnyside St	Boston
Not Named in Database	10 Whittemore St	Boston

HISTORIC SITE NAME	ADDRESS	TOWN NAME
Adams, James H. House	28 Whiting St	Boston
Not Named in Database	36 Whiting St	Boston
Not Named in Database	78 Forest St	Boston
Kenney, Joseph P. House	228 Pleasant St	Brookline
Harvard Business School - Kresge Hall	Soldiers Field Rd	Boston
Harvard Business School - Burden Hall	Soldiers Field Rd	Boston
Not Named in Database	12-14 Mifflin Pl	Cambridge
Christian Science Church	13 Waterhouse St	Cambridge
Sands, Hiram House	22 Putnam Ave	Cambridge
Pantry, The Grocery Store	37 Queensberry St	Boston
Stanwood, E. C. House	480 Commonwealth Ave	Boston
Crafts, J. M. House	59 Marlborough St	Boston
Gardner, J. L. Estate	73 Marlborough St	Boston
Beckler, D. W. House	311 Marlborough St	Boston
Not Named in Database	70 Montgomery St	Boston
Metropolitan Theatre	252-272 Tremont St	Boston
Not Named in Database	261 Beacon St	Boston
Not Named in Database	24-26 Myrtle St	Boston
Charlestown Heights - Tot Lot	Medford St	Boston
Not Named in Database	40-42 Winter St	Boston
Not Named in Database	26 Union Pk	Boston
Boston Wharf Company Building	320-324 Congress St	Boston
Parkway Manor Apartment Block	4345-4351 Washington St	Boston
Lotus Place Car barn and Trolley Repair Facility	3740 Washington St	Boston
Hill, Joseph W. House	59 Baldwin St	Boston
Not Named in Database	12 Cooper St	Boston
Lincoln Wharf Elevated Railroad Power Station	357 Commercial St	Boston
Not Named in Database	427-467 Commercial St	Boston
Warren, Sampson - Adams, Uriel House	15 Trenton St	Boston
Italian Methodist Episcopal Church	9-11 Salutation St	Boston
Bassett, A. Waldo House	Pleasant St	Bridgewater
Perkins, Henry Company Office	170 Broad St	Bridgewater
Wilkes, Joseph Jr. - Kierstead, Isaac House	37 Summer St	Rockland
Whiting, Zenas L. House	50 Spring St	Rockland
Studley, A. House	739 Market St	Rockland
Roberts House	87 Conant Rd	Quincy
City Hospital Superintendent's House	Long Island Rd	Boston
Not Named in Database	113 Saratoga St	Boston
Not Named in Database	795 Shirley St	Winthrop
Highland School	36 Grovers Ave	Winthrop
Higgins House	43 New Bridge St	Hingham
Not Named in Database	79 Central St	Hingham
Thayer, Elihu Building	39 South St	Hingham
Not Named in Database	17A Spring St	Cohasset
Phillips, Thomas - Willcutt, John House	130 North Main St	Cohasset
Powers, E. House	15 James Ln	Cohasset
Lowell, Samuel House	84 Brookdale St	Kingston
Wadsworth, Dr. John - Cushman, Joshua House	66 Bayridge Ln	Duxbury

HISTORIC SITE NAME	ADDRESS	TOWN NAME
Prior, Allen House	563 Washington St	Duxbury
Clapp, Elijah House	18 Old Oaken Bucket Rd	Scituate
Saint Francis Xavier Chapel	80 Parks St	Duxbury
Litchfield, John H. Barn	119 Summer St	Scituate
Not Named in Database	24 Cabot St	Milton
Not Named in Database	66 Cabot St	Milton
Mullen, James E. House	46 Daniels St	Millis
Avery, Richard J. House	22 Surry Dr	Cohasset
Not Named in Database	27 Old Colony Rd	Weston
Silvester, Zebulon House	29 Prospect St	Norwell
Lafayette Street District #6 Schoolhouse	70 Lafayette St	Randolph
Merriam House	4 Blanche St	Boston
Not Named in Database	80-81 Ivy St	Boston
Ellis, Daniel Satinet Company Worker Housing	122 Plimpton St	Walpole
Price, Rev. Lewis V. House	26 Summer St	Somerville
Dale, Theron J. - Cushing, Robert Maynard Stables	95 Chestnut St	Boston
Norfolk County District Courthouse	1 Dennis Ryan Pkwy	Quincy
Not Named in Database	200 Northampton St	Boston
Not Named in Database	27 Phillips St	Boston
Hurwitz, Simon Apartment	7-9 Wardman Rd	Boston
West, Edwin House	194 Rockland St	Easton
Taft Woolen Company Worker Housing	32 Pearl St	Bellingham
Ware, Paul House	708 South St	Wrentham
Maloney, J. House	27 Church St	Hopkinton
Bagley, Thomas House	31 White Bagley Rd	Southborough
Newton, L. W. House	38 Oak Hill Rd	Southborough
Not Named in Database	12 Cherry St	Southborough
Addison Block	262-268 Main St	Marlborough
Williams, George House	523 Farm Rd	Marlborough
Not Named in Database	560 Washington St	Holliston
Stearns, Josiah and Sarah House	77 Elm St	Framingham
Not Named in Database	17 Willis Ln	Foxborough
Not Named in Database	1685 Washington St	Walpole
Blake Family Cemetery	Washington St	Walpole
Not Named in Database	47 Central St	Easton
Not Named in Database	46 Central St	Easton
Canton Police Station	40 Revere St	Canton
First Parish Unitarian Universalist Church	1508 Washington St	Canton
Clark, Josiah House	685 North Main St	Randolph
McGahey, Henry and Melinda Lewis Loring House	34 Oak Ave	Belmont
Bradlee, Caleb D. House	260 Fisher Ave	Brookline
Stoughton, Emma House	73 Dean Rd	Brookline
Not Named in Database	9-15 Poplar St	Boston
Sklaver, Harry House	288 Kent St	Brookline
Haffenreffer Brewery Ice Houses	21-35 Bismark St	Boston
Not Named in Database	3 Dunreath St	Boston
Child, Thomas - Norwood, George M. Double House	99-101 Mount Pleasant Ave	Boston
Pierce, Samuel H. L. - Pierce, Frederick L. House	53 Beaumont St	Boston

HISTORIC SITE NAME	ADDRESS	TOWN NAME
Pierce House	33 Minot St	Boston
Bunker Hill Perimeter Fence and Gates	Monument Sq	Boston
Johnston, George Building	1859-1871 Beacon St	Brookline
Not Named in Database	70 Taylor Rd	Belmont
Orrock, Rev. John House	64 Winchester St	Brookline
Not Named in Database	23 Berkeley St	Cambridge
University Lutheran Church	66 Winthrop St	Cambridge
Bugbee, James R. - Morse, Enoch R. House	22-24 Spring St	Somerville
Thomas - Pierce Apartment Building	81 Gainsborough St	Boston
Torrey, Charles House	49 Commonwealth Ave	Boston
Gardner, J. L. Estate	85 Marlborough St	Boston
Not Named in Database	75 Winter St	Cambridge
Poole, George House	46 Mount Vernon St	Somerville
Not Named in Database	35-39 Wareham St	Boston
Not Named in Database	20 Church St	Boston
Donahue, Nora Three-Decker	32 Church St	Boston
Standish, Lemuel M. - Woodbury, Charles House	19 Essex St	Boston
Arnold, A. F. Row House	869 Beacon St	Boston
Keith, George E. Shoe Factory	288-304 A St	Boston
Brooks, Phillips Statue	Boylston St	Boston
Not Named in Database	53 Linden St	Boston
Not Named in Database	158 Newbury St	Boston
Not Named in Database	60 Fort Ave	Boston
Not Named in Database	137 West Canton St	Boston
Burrage, Alvah A. Building	138-144 Oliver St	Boston
Eliot Elementary School	14-16 Charter St	Boston
Bragdon, William House	6 Wallace Ct	Boston
U. S. Steel Castings Foundry Warehouse	Norman St	Everett
Harley, James House	174-176 Hancock St	Everett
Joppa Green	Bedford St	East Bridgewater
Murdock, Howard House	45 Maplewood Ave	Holbrook
Burrage, Albert C. and Company Worker Housing	267 Reed St	Hanson
Not Named in Database	1161 Main St	Hanover
Delano, Benjamin House	303 River St	Norwell
McIntire, Isabel S. House	17 Dixwell Ave	Quincy
Carlson, Carl F. House	44 Saville Ave	Quincy
World War II Memorial	20 Sea St	Quincy
Not Named in Database	108 Biscayne Ave	Weymouth
Not Named in Database	1781 Commercial St	Weymouth
Chelsea Y. M. C. A.	207 Shurtleff St	Chelsea
Chelsea Day Nursery	148 Shawmut St	Chelsea
Margeson, M. H. - Day, George M. House	19 Chester Ave	Winthrop
Revere Beach Reservation Reproduction Lampposts	Revere Beach Blvd	Revere
Palmer, Hartwell A. House	9 Ship St	Hingham
Davenport, Arthur A. House	244 Cedar St	Cohasset
Seymour, Malcolm DeForest House	70 Jerusalem Rd	Cohasset
Tower, Richard - Smith, Joseph H. Double House	51-53 Elm St	Cohasset
Knowles, Henry Miles Memorial Fountain	Beach St	Cohasset

HISTORIC SITE NAME	ADDRESS	TOWN NAME
Watertown Arsenal - Storage Shed	Wooley Ave	Watertown
Browning, J. F. House	48 Samoset Rd	Duxbury
Taylor, Horace House	54 Old Plain St	Marshfield
Not Named in Database	10 Windsor Rd	Milton
Not Named in Database	233 Union St	Millis
Not Named in Database	9 Marsh St	Dedham
Not Named in Database	94 Plymouth Ave	Milton
Not Named in Database	95 North St	Norfolk
Souther, Daniel House	111 Leavitt St	Hingham
Not Named in Database	32 Roel St	Randolph
Not Named in Database	480 Rutherford Ave	Boston
Not Named in Database	125 Auburn St	Medford
Not Named in Database	36 Sydney St	Somerville
Dunham, Arthur C. House	91 Fremont St	Winthrop
Not Named in Database	1596-1602 Hancock St	Quincy
Greenwood, Abner Block	54 Front St	Ashland
Blackstone Block - Public Alley No. 102	Public Alley No. 102	Boston
Not Named in Database	44 Grove St	Boston
Fuller Brook Park - Phillips Park Basketball Court	Phillips Park	Wellesley
Wright, Winslow Bradford House	129 County Rd	Plympton
Lundgren, Alfred - Lund, Oscar Frederick House	11 Pleasant St	Easton
Baldwin, Freeman F. House	238 Washington St	Easton
Brigham, Oakes A. House	985 Washington St	Braintree
Not Named in Database	163 River St	Braintree
Not Named in Database	382-384 Commercial St	Braintree
Not Named in Database	22 Shepard St	Braintree
Dolan, J. House	340 Village St	Medway
Andrews Block	770-786 Washington St	Holliston
First Congregational Church of Hopkinton Parsonage	10 Church St	Hopkinton
Not Named in Database	660 Salem End Rd	Framingham
Edgell Grove Cemetery Gates	53 Grove St	Framingham
Marlborough Savings Bank	32 Mechanic St	Marlborough
Marlborough Fire House	28A Main St	Marlborough
Not Named in Database	24 Shawmut Ave	Marlborough
Leland, James H. Lumber and Sawmill	118 Mill St	Sherborn
Kane, Joseph D. House	1007 Waverly St	Framingham
Tilton, George F. and Sylvia - Puffer, George D. and Susan Ellen Dench House	82 Elm St	Framingham
Not Named in Database	64 Farm Rd	Sherborn
Morse, Leonard Block - Masonic Block	24 Main St	Natick
Holton, Russell B. House	58 Savin Ave	Norwood
Not Named in Database	145 Weston Rd	Wellesley
Founders Hall - Wellesley College	Central St	Wellesley
Not Named in Database	37 Tennyson Rd	Wellesley
Heard House	423 Sandy Valley Rd	Westwood
Not Named in Database	233 Washington St	Westwood
Not Named in Database	85 Patten St	Boston
Carpenter, George Estate	1 Perrin Rd	Brookline

HISTORIC SITE NAME	ADDRESS	TOWN NAME
Shepard, O. Atherton - Vose, Robert Churchill and Sarah House	216 Gardner Rd	Brookline
Spurr, Eliphalet House	103 Walnut St	Brookline
Senter, Arthur W. House	682 Washington St	Brookline
Darracott, Franklin - Hobbs, William House	19-21 Harvard Ave	Brookline
Milton Poor Farm Stone Walls	Gov. Stoughton Ln	Milton
Not Named in Database	95 Dix St	Boston
Smith, Charles H. House	960 Centre St	Boston
Howes, Gertrude Playground	68 Moreland St	Boston
Jenkins, E. M. - Staples, A. S. House	45 Holbrook St	Boston
Hunt, Thomas House	1 Eagan Way	Boston
Stearn, Charles A. House	104 Arlington St	Watertown
Not Named in Database	165-169 Belmont St	Belmont
Not Named in Database	21 Westlund Rd	Belmont
Barkin, Samuel Building	1026-1032 Beacon St	Brookline
McDermott, Patrick Double House	43-45 Raymond St	Boston
Second Unitarian Church	11 Charles St	Brookline
Wentworth, Marshall Town House	11 Keswick St	Boston
Green, Joseph Three-Family House	31 Saint Germain St	Boston
Morse, A. H. House	428 Marlborough St	Boston
Whitwell, H. S. House	344 Marlborough St	Boston
Merriman, Charles House	175 Commonwealth Ave	Boston
Wood, C. A. House	249 Berkeley St	Boston
Delay, Honora Apartment House	50 Beacon St	Somerville
Somerville Trust Company	338 Broadway	Somerville
Not Named in Database	57 Warren Ave	Boston
Statler Hotel and Office Building	54-78 Arlington St	Boston
Scollay Square Under Subway Station	Cambridge St	Boston
Souther, Henry P. Row House	352 West Third St	Boston
Broad Street Association Project	5 Broad St	Boston
Boston Edison Substation	52 Chatham St	Boston
Monahan, Patrick Tenement Block	556 Commercial St	Boston
Page, Benjamin House	1 Coral Pl	Boston
Not Named in Database	32 Medford St	Chelsea
Scotland Trinitarian Congregational Church	1000 Pleasant St	Bridgewater
Burrell, David House	590 South St	Holbrook
Paine, Silas House	334 South Franklin St	Holbrook
Matthews House	125 High St	Hanson
Plympton Green Bandstand and War Memorial	Main St	Plympton
Not Named in Database	1126 Broadway	Hanover
Curtis - Whiting House	894 Main St	Hanover
Marchionne, A. J. Insurance - Johnson Bakery	11 Independence Ave	Quincy
Fenno, Thomas House	195 President's Ln	Quincy
Burke, Grace L. House	34 Russell Pk	Quincy
Beckler Avenue Rowhouse	2 Beckler Ave	Boston
Whitridge, Thomas Row House	606 East Seventh St	Boston
Proctor and Gamble Manufacturing Company	780 Washington St	Quincy
Not Named in Database	230 Middle St	Weymouth
Not Named in Database	982 Commercial St	Weymouth

HISTORIC SITE NAME	ADDRESS	TOWN NAME
Not Named in Database	5 Thurston St	Boston
Mayo, Samuel - McNeish, John House	79 Sargent St	Winthrop
Not Named in Database	188 North St	Hingham
Sudbury Dam Storehouse	Rt 30	Southborough
Stetson, Samuel - Cushing, Joshua House	5 Summer St	Kingston
High Street United Methodist Church	298 High St	Duxbury
Nunes, George O. - Hardy, Warren P. House	435 York St	Canton
American Net and Twine Company Worker Housing	239-241 Washington St	Canton
Not Named in Database	82 West St	East Bridgewater
Not Named in Database	2 Lighthouse Rd	Scituate
Not Named in Database	40-42 Belvoir Rd	Milton
Holcomb, W. P. House	69 Irving St	Millis
Morrissey, Patrick House	50 Windy Hill Rd	Cohasset
Bradley, Seth D. House	26 Woodlawn St	Randolph
Not Named in Database	64 Union St	Randolph
Not Named in Database	337 Savin Hill Ave	Boston
Graham, Suzannah House	1 Cazenove St	Boston
Blessed Sacrament Roman Catholic Church Rectory	189 Pearl St	Cambridge
Not Named in Database	81 Franklin St	Somerville
Ohabei Shalom Cemetery - Warshauer Monument	147 Wordsworth St	Boston
Not Named in Database	7 Doble Ave	Medford
Nelson, Arthur T. Block	31-39 Chestnut St	Quincy
Krauss, Hans House	49 Highland St	Sharon
Weldon, W. B. House	3-5 Ladd St	Watertown
Boston and Lowell Railroad Retaining Wall	O'Brien Hwy	Cambridge
Not Named in Database	5-7 Forest Ave	Plymouth
Evarts, Christine House	39 Frothingham St	Milton
Saint Paul Gardens Apartment Building	82 Saint Paul St	Brookline
King, Richard House	19 Denny Rd	Brookline
Not Named in Database	120 Fairway Rd	Brookline
Not Named in Database	160 Fairway Rd	Brookline
Hancock Village Duplex	471-481 VFW Pkwy	Brookline
McNeil, James House	252 Woodland Rd	Brookline
Poland, Richard W. House	50 Elm Ct	Cohasset
Capitol Theater Building	202-208 Massachusetts Ave	Arlington
Robinson House	19 Winter St	Arlington
Not Named in Database	88 Orvis Rd	Arlington
Worthley, H. P. - Walter, William House	89 Massachusetts Ave	Arlington
Richards, Rev. W. C. House	248 Elliot St	Newton
Irving, John House	161 Pearl St	Newton
Wiggin, Harry C. House	54 Marlboro St	Newton
McGourty, James House	266 Nevada St	Newton
Aetna Manufacturing Company Double Worker Housing	305-307 California St	Newton
Barrieau, Lawrence House	88 Allison St	Newton
Not Named in Database	10 West St	Newton
Not Named in Database	39 Eddy St	Newton
Wiswall, Edmund T. House	36 Parsons St	Newton
Ellis, A. P. House	390 Waltham St	Newton

HISTORIC SITE NAME	ADDRESS	TOWN NAME
Mead, John House	379 Austin St	Newton
Richardson, Ella F. House	51 Page Rd	Newton
Hunt, William O. House	424 Newtonville Ave	Newton
Rollins, Fitzhugh S. House	38 Otis St	Newton
Clafin, William House	57 Elm Rd	Newton
Stevens, Frank House	19 Birch Hill Rd	Newton
Woodland Golf Club	1897 Washington St	Newton
Early, Bernard Double House	615-617 Grove St	Newton
Davis, Francis B. and William B. House	666 Grove St	Newton
Furber, Reverend Daniel L. House	661 Commonwealth Ave	Newton
Cline Memorial Methodist Episcopal Church	51 Hartford St	Newton
Colonna, The	230 Walnut St	Newton
Overing, Edwin J. House	9 Curtis St	Newton
Bachman, Harry W. House	1452 Beacon St	Newton
Not Named in Database	9 Somerset Rd	Newton
Not Named in Database	486 Walnut St	Newton
Not Named in Database	15 Hobart Terr	Newton
Not Named in Database	89 Upland Ave	Newton
Elliot Manufacturing Company Worker Housing	1050-1052 Chestnut St	Newton
Not Named in Database	389 Washington St	Newton
Bacon, George W. House	29-31 Peabody St	Newton
Not Named in Database	30-32 Woodrow Ave	Newton
Not Named in Database	30 Tennyson Rd	Newton
Not Named in Database	71 Westland Ave	Newton
James, Arthur H. House	55 Hillside Rd	Newton
Not Named in Database	134 Langdon St	Newton
Tucker, Jeannie D. House	81 Old Orchard Rd	Newton
Not Named in Database	538 California St	Newton
Not Named in Database	148 Linwood Ave	Newton
Ross, Henry F. House	75 Lowell Ave	Newton
Not Named in Database	5 Keller Path	Newton
Not Named in Database	98 Osborne Path	Newton
Not Named in Database	169 Florence St	Newton
Not Named in Database	99 Baldpate Hill Rd	Newton
Stone, David House	360 Dedham St	Newton
Gay, Maria House	5 Nonantum St	Newton
Not Named in Database	12 Cook St	Newton
Conant, C. M. House	17 Highland Pk	Newton
Walker, Samuel A. House	3 Forest St	Newton
Ross, Lyman A. House	1047 Walnut St	Newton
Clayes, Peter House	657 Salem End Rd	Framingham
Not Named in Database	88 Pine Ridge Rd	Newton
Not Named in Database	81-83 Dyer Ave	Milton
Gibbons, Michael House	61 Warren Ave	Milton
Not Named in Database	19 Audubon Rd	Milton
Hardy, John D. Elementary School	293 Weston Rd	Wellesley
Edwards Congregational Church Hall	29 Edwards St	Framingham

HISTORIC SITE NAME	ADDRESS	TOWN NAME
Mount Auburn Cemetery - Morton, Dr. William Thomas Green Monument	580 Mount Auburn St	Watertown
Mount Auburn Cemetery - Hsien-t'ing, Peter Ch'en Monument	580 Mount Auburn St	Watertown
Mount Auburn Cemetery - Patten, Henry Lyman Monument	580 Mount Auburn St	Watertown
Morawski, Ivan E. House	35 Intervale St	Boston
Randolph Trust Company Building	19 North Main St	Randolph
Not Named in Database	5 Ayr Rd	Boston
Not Named in Database	324 Chestnut Hill Ave	Boston
Not Named in Database	1 Holborn St	Milton
Not Named in Database	10 Otis St	Milton
Not Named in Database	105 Governors Rd	Milton
Mowry, Caroline E. Stable	97 Esmond St	Boston
Harvard Medical School - Harvard Institutes of Medicine	77 Ave Louis Pasteur	Boston
New England Deaconess Hospital - Lowry Medical Office Building	110 Francis St	Boston
Dyer, Mary House	9 Shirley St	Boston
Low, Francis J. Real Estate Building	417-423 Salem St	Medford
Not Named in Database	2 Vine St	Medford
Champney, N. House	1 Washington Pl	Medford
Cardinal Cushing Center - Stone Wall	Washington St	Hanover
Locatelli Block	49-63 Leonard St	Belmont
Richardson, Thomas - Swift, Sarah K. House	104 School St	Belmont
Hathaway, Franklin House	159 Linwood St	Abington
Boston Children's Hospital - Ida C. Smith Ward	300 Longwood Ave	Boston
Not Named in Database	10 Cheever Ct	Boston
Not Named in Database	7 Sumner Pl	Boston
Joy, Daniel G. House	264 Webster St	Boston
Not Named in Database	20 Army St	Randolph
Not Named in Database	5 Crawford St	Randolph
Not Named in Database	9 Turner Dr	Randolph
Leonard, George Marston and Madeline Stickney House	20 Fairfax St	Newton
Not Named in Database	63 Esmond St	Boston
Not Named in Database	215 Main St	Brockton
Not Named in Database	28 Gaskins Rd	Milton
Rosen, Julius Garage	31R Nazing St	Boston
Bowker House	208 Aspinwall Ave	Brookline
Not Named in Database	15 Chester Ave	Easton
Sturtevant, Richard and Martha House	15 Walnut St	Somerville
Mayor, R. Franklin and Kathleen House	97 Bogle St	Weston
Not Named in Database	145 Gilson Rd	Scituate
Not Named in Database	47 Webster Rd	Milton
Brookline Realty Company Apartments	120 University Rd	Brookline
Foley, Bernard House	13 Edgewood St	Boston
Not Named in Database	180 Newbury St	Brockton
First Baptist Church of Brockton	199 Warren Ave	Brockton
North Bellingham Cemetery - Partridge, John Marker	Hartford Ave	Bellingham
Brooks Apartments - Winthrop, John Chambers	78-80 Porter Rd	Cambridge
Williams School	27 Forest St	Marlborough
Not Named in Database	193 Hayden Rowe St	Hopkinton

HISTORIC SITE NAME	ADDRESS	TOWN NAME
Farrington, Charles W. House	193 South St	Wrentham
Davis, Ezekiel House	34 Winter St	Franklin
Cody, William House	48 King St	Franklin
Orchard Street Bridge over Charles River	Orchard St	Millis
Lavoise House	22 Grant St	Marlborough
Victory Building	46 Irving St	Framingham
Fraternal Order of Eagles Clubhouse	65 Park St	Framingham
Grover, L. House	38 Leonard St	Foxborough
Not Named in Database	514 Washington St	Walpole
Morse, Edward Newcomb House	12 Depot St	Easton
Luce, Channing House	71 Cliff Rd	Wellesley
Baker, Joseph House	48 Clapboardtree St	Westwood
Quincy, Joseph - Miller, John and Grace House	69 Waverley St	Belmont
Rantoul, The	50 Dunster Rd	Brookline
Finnegan, Arthur House	790 Heath St	Brookline
Not Named in Database	14 Bournedale Rd	Boston
Gardner, John House	257 Warren St	Brookline
Not Named in Database	15 Cumberland Ave	Brookline
Milton Poor Farm Orchard	Gov. Stoughton Ln	Milton
Haven, Joseph House	59 Maple St	Milton
Not Named in Database	64-66 Beech Glen	Boston
Houghton, A. J. - Kohl, J. A. - Vienna Brewery	133 Halleck St	Boston
Not Named in Database	77 Windsor St	Boston
Hunt, William J. House	130 Lake St	Boston
Not Named in Database	137 Chilton St	Belmont
Rollins, Florence House	62 Russell St	Brookline
Snider, Ellis L. Apartment Building	7 Euston St	Brookline
Phoenix - S. K. Club	72 Mount Auburn St	Cambridge
Not Named in Database	2 Garden St	Cambridge
Bean, Ivory Building	10 Durham St	Boston
Not Named in Database	15 Worcester Sq	Boston
Not Named in Database	72 Montgomery St	Boston
Wheeler, Morris Apartment House	51 South Huntington Ave	Boston
Not Named in Database	69 Dartmouth St	Boston
Wellington, Peter House	74 Thorndike St	Cambridge
Not Named in Database	2A Milford St	Boston
Not Named in Database	38 Clarendon St	Boston
Wilson, John B. - Wilson, Charles Town House	7 Cordis St	Boston
State Street Trust Company Building	130-132 Massachusetts Ave	Boston
Beal and Lilley House	419 Beacon St	Boston
Meyer, George House	194 Beacon St	Boston
Staigg, R. M. House	320 Beacon St	Boston
Charlestown Heights - Splash Pool	Medford St	Boston
Western Union Building	230 Congress St	Boston
Not Named in Database	2667 Washington St	Boston
Hotel Avery	589-595 Washington St	Boston
Not Named in Database	138 Chandler St	Boston
Goodwin, Ozias House	7 Jackson Ave	Boston

HISTORIC SITE NAME	ADDRESS	TOWN NAME
Wells, John Row House	217 Harrison Ave	Boston
Daggett, Frederick K. House	43 Corey St	Everett
Robinson - Walker House	30-32 Wall St	Bridgewater
Gould Family Burial Ground	59 Sylvan Ct	Abington
Holmes, Joseph House	35 Lake St	Kingston
Wright, Warren and Ruth J. Haskins House	176 Washington St	Hanover
Enderle, Eliza and Ada House	23 Brackett St	Milton
Tupper, Frederick E. House	22 Spear St	Quincy
New England Telephone and Telegraph Company	1070 Hancock St	Quincy
Dunham, Wilson A. Mausoleum	20 Sea St	Quincy
Not Named in Database	46 Prospect St	Weymouth
Machine Shop	97 East Howard St	Quincy
Not Named in Database	36-38 Eutaw St	Boston
Gerrish, George Rowhouse	86 Division St	Chelsea
Not Named in Database	15 Shurtleff St	Chelsea
Southwick - Hartshorn House	111 Highland Ave	Winthrop
Not Named in Database	66 Hersey St	Hingham
Not Named in Database	33 Beal St	Hingham
Humphrey, Frederick House	263 North St	Hingham
Crocker, Joanna H. House	285A North Main St	Cohasset
Wood, Ziba House	321 Beechwood St	Cohasset
Bemis, Albert Farwell Barn	161 Atlantic Ave	Cohasset
Swenson House	64 Spooner Rd	Brookline
Holmes, Bradford House	32 Surplus St	Duxbury
Thomas - Webster Estate Baseball Diamond	238 Webster St	Marshfield
Bumpus, Ella N. House	6 Upland Rd	Duxbury
Most Blessed Sacrament Church - Pieta Statue	1031 Sea St	Quincy
Elms, Rudolfus House	435 Tilden Rd	Scituate
Knowles, David W. House	13 Holly Ln	Cohasset
Not Named in Database	19 Bullard St	Dedham
Not Named in Database	36 First Parish Rd	Scituate
Not Named in Database	13 Pacific St	Boston
Not Named in Database	64 Telegraph St	Boston
Not Named in Database	15 Chestnut St	Walpole
Not Named in Database	45 Water St	Walpole
Cole, B. S. - Bradshaw, Forrest D. House	10 Maple Ave	Sudbury
Bowen, Mildred W. House	66 Front St	Weymouth
Our Lady of the Rosary Roman Catholic Office	39 South St	Stoughton
Not Named in Database	39 Sylvia Rd	Medford
Not Named in Database	19-21 Hancock Ct	Medford
Burnham, John - Chickering, James Barn	65 High St	Ashland
Enslin, Franklin Barn	2 Myrtle St	Ashland
Not Named in Database	45 West Cedar St	Boston
Kelley, Joseph M. House	35 Stoneleigh Cir	Watertown
Nash, Frances - Penniman, Ezra House	1006 Liberty St	Braintree
Jordan House	77 Hollingsworth Ave	Braintree
Ellis, J. Frank House	24 Sherbrooke Ave	Braintree
Davenport, Samuel House	9 Mount Auburn St	Hopkinton

HISTORIC SITE NAME	ADDRESS	TOWN NAME
Not Named in Database	79 Main St	Hopkinton
Spella, Dennis Barn	25 White Bagley Rd	Southborough
Newton, Jabez - Clemmons, Benjamin H. House	15 Clemmons St	Southborough
Not Named in Database	110 Winter St	Framingham
Beaudreau, Raoul H. House	60 Pleasant St	Marlborough
McMahan, James House	147 Lincoln St	Framingham
Daniels House	148 Farm Rd	Sherborn
Getchell House	34 Everett St	Natick
Medfield State Hospital - Ward D-1	45 Hospital Rd	Medfield
Not Named in Database	Rockhill St	Foxborough
Colburn, Benjamin House	107 Oak St	Westwood
Boyden, Seth House	135 Oak St	Foxborough
Munier House	534 Foundry St	Easton
Draper, James L. and Percy House	1451 Washington St	Canton
Rimmer, Dr. William House	335 North Main St	Randolph
McCoy, Thomas House	294 Glen Rd	Weston
Newell, Dea. Jonathan House	1038 Central Ave	Needham
Grant, Moses Jr. House	39 Grantland Rd	Wellesley
Russell, Henry House	5-7 Florence Terr	Watertown
Not Named in Database	2 Menlo St	Boston
Sweeney, Thomas Building	46 Ackers Ave	Brookline
Miles, Edward B. House	239 Clinton Rd	Brookline
Fraternal Order of Police Building	1620 Hyde Park Ave	Boston
Strickland, Clara House	15 Hedge Rd	Brookline
Not Named in Database	65 Somerset Rd	Brookline
Rhodes, Leonard and Edgar Building	704-716 Washington St	Brookline
Griggs, Thomas B. House	609-611 Washington St	Brookline
Boles, Albert G. House	29 Sunnyside St	Boston
Thayer, Bezer House	270 Hillside St	Milton
Hutchinson's, Gov. Field	Adams St	Milton
Ellicotdale	Franklin Park	Boston
Not Named in Database	189 Highland St	Boston
Wing, Dr. Benjamin F. House	57 Orchard St	Boston
Hopey, Roland R. Three-Decker	22 Hubbardston Rd	Boston
Not Named in Database	249 School St	Belmont
Kelley, Stillman F. House	49 Washington Ave	Cambridge
Harvard Business School - Baker Library	Soldiers Field Rd	Boston
Harvard University - Weld Boat House	971 Memorial Dr	Cambridge
Not Named in Database	3 Gray Gardens East	Cambridge
Not Named in Database	321-323 Beacon St	Somerville
Not Named in Database	6 Kent Ct	Somerville
Hemenway Chambers - Hotel Hemenway	91 Westland Ave	Boston
Shapleigh, J. House	390 Marlborough St	Boston
Not Named in Database	220 Clarendon St	Boston
O'Neill, J. P. Coal Company Truck Garage	62 Webster Ave	Somerville
Not Named in Database	44 Clarendon St	Boston
Rankin, H. B. House	77 King St	Boston
Freeland, G. W. House	273 Beacon St	Boston

HISTORIC SITE NAME	ADDRESS	TOWN NAME
Hunnewell, Hollis House	130 Beacon St	Boston
Pope, James F. Double House	1076 Adams St	Boston
Harvard Avenue Road Network	Harvard Ave	Boston
Harvard Place	Harvard Pl	Boston
Freeland, Charles House	83 Newbury St	Boston
Fort Hill Square Off-Street Parking Facility	90 Oliver St	Boston
Boston First Methodist Episcopal Church	287-295 Hanover St	Boston
Not Named in Database	109 Fulton St	Boston
Soley, Edward - Gassner, Peter House	32 Main St	Boston
Cannon, Thomas U. House	1245 Conant St	Bridgewater
Not Named in Database	41-47 North Franklin St	Holbrook
Beal, Franklin House	38 Exchange St	Rockland
Fuller, George Bonney House	132 Mayflower Rd	Plympton
Not Named in Database	21 Fairmount Way	Quincy
Kent, James D. House	240 South Central Ave	Quincy
Atkins, William House	29 Beach St	Quincy
Whitman, H. T. House	113-115 Thomas Burgin Pkwy	Quincy
Bates House	1 Monmouth Sq	Boston
Monmouth Square	Monmouth Sq	Boston
Not Named in Database	101 Winnisimmet St	Chelsea
Not Named in Database	80 Woodside Ave	Winthrop
Gates, Myron C. House	38 Middle St	Hingham
Lincoln House	50 Lincoln St	Hingham
Not Named in Database	324 North Main St	Cohasset
McSweeney, Eugene House	256 North Main St	Cohasset
Watertown Arsenal - Gun Carriage Erecting Shop	Wooley Ave	Watertown
The Point	Main St	Kingston
Camp Kiwanee - Staff Cabin	1 Camp Kiwanee Rd	Hanson
Vine Lake Cemetery - Soldiers Memorial	Main St	Medfield
Pratt, Capt. William Well House	21 Plymouth St	Middleborough
Not Named in Database	133 Blue Hills Pkwy	Milton
Lowell Street Bridge over MBTA - B & M Railroad	Lowell St	Somerville
Webster, George House	5 Ridge Rd	Sharon
Quimby, Malcolm House	28 Pine Rd	Sharon
Hughes, Frederick House	18 Pinckney St	Boston
Eaton, William S. House	40 Pinckney St	Boston
Soldiers Field Road Planted Median	Soldiers Field Rd	Boston
Stickney, Joseph W. House	19 Clark Ave	Chelsea
Chelsea Garden Cemetery - Townsend Grave Stone	70 Central Ave	Chelsea
Turner, Samuel House	33 Winter St	Norwell
Grose, Charles House	89 High St	Norwell
Kucinski, Henry J. Jr. House	38 Lantern Ln	Cohasset
Mechanic Savings Bank Apartments	459 Columbia Rd	Boston
Dorchester South Burying Ground - Sawyer Stone	2095 Dorchester Ave	Boston
Standish Burying Ground - Standish, Mary Stone	Chestnut St	Duxbury
Dyer, L. L. House	1291 Washington St	Braintree
Stetson, Caleb - Stetson, Maj. Ames House	253-255 Commercial St	Braintree
Hatch Pond	Union St	Marshfield

HISTORIC SITE NAME	ADDRESS	TOWN NAME
Dolan, J. Building	2 Awl St	Medway
First Parish Unitarian Church	30 North St	Medfield
Albee, Dr. G. S. House	108 Main St	Hopkinton
Not Named in Database	52 Grove St	Hopkinton
Valentine, Col. Joseph House	2 Hayden Rowe St	Hopkinton
Phelps, Jonas House	50 Frankland Rd	Hopkinton
Not Named in Database	281 Pleasant St	Ashland
Not Named in Database	34 Tilton Ave	Ashland
Not Named in Database	42 Neil St	Marlborough
Brady, D. House	33 Washington St	Marlborough
Washburn House	203 Pond St	Natick
Goodwin, James H. House	38 West Central St	Natick
Pulcifer - Healey Carriage Shop	11 River St	Wellesley
Nevins, Harriet F. Memorial Fountain	144 School St	Walpole
Carlson, Albert House	48 Seaver St	Easton
Canton Corner Firehouse	1403 Washington St	Canton
Hunt, George B. House	1 Sassamon St	Canton
Jordan House	54 Pleasant St	Canton
Alumnae Hall - Wellesley College	Central St	Wellesley
Worley, B. M. House	530 Pond St	Westwood
Not Named in Database	72 Chestnut St	Dedham
Roxbury Latin School	101 Saint Theresa Ave	Boston
Geddes, James House	33 Fairmount St	Brookline
Smith, Albert W. House	11 Holden St	Brookline
Hemler, Michael House	40 Creighton St	Boston
Brigham, Cyrus House	75 Crawford St	Boston
Englewood Diner	69 North Beacon St	Boston
Booth, R. H. Sales Company	45 Landsdowne St	Boston
Not Named in Database	1696-1706 Beacon St	Brookline
Sears, Elizabeth P. House	2 Charles St	Brookline
Gore, John C. House	5-6 Eliot Pl	Boston
Morse, Perley House	24 Cottage Ave	Somerville
Noble, William House	334 Commonwealth Ave	Boston
Freeland, Charles House	23 Marlborough St	Boston
Not Named in Database	35 Greenwich Ct	Boston
Not Named in Database	710-712 Broadway	Somerville
Not Named in Database	17 Montrose St	Boston
Not Named in Database	147-153 Columbus Ave	Boston
Not Named in Database	550 Massachusetts Ave	Boston
Chinese Merchants Association Building	20 Hudson St	Boston
Not Named in Database	10 Essex St	Boston
Simmons, J. L. - Dana, S. T. House	3 Arlington St	Boston
Adams, David - Turner, Edwin E. Jr. Double House	128-130 Willow St	Boston
Not Named in Database	75-87 Harvard Ave	Boston
Not Named in Database	401-405 Washington St	Boston
U. S. Post Office - South Boston Branch	424-426 West Broadway	Boston
Saints Peter and Paul Roman Catholic Church	45 West Broadway	Boston
Not Named in Database	48 Summer St	Boston

HISTORIC SITE NAME	ADDRESS	TOWN NAME
Not Named in Database	15 Gardner St	Boston
Hotel McKinley	189-195 Green St	Boston
Eastern Railroad Land-Sea Transfer Station	50-58 Eastern Ave	Boston
Gerrish, William House	34 Pembroke St	Chelsea
War Memorial Park - Outdoor Kitchen	River St	West Bridgewater
Reed, Georgiana S. House	310 Adams St	Abington
Torrey, E. Payson House	100 Union St	Rockland
Gerstle, George H. House	41 Franklin St	Rockland
Nye, Joseph Bradish Store	102 Center St	Plympton
Soper, Jeremiah House	28 Spring St	Hanson
West Elm Street Bridge over Indian Head River	West Elm St	Hanover
Cushing, George Cushing House	575 Main St	Norwell
Merritt, Kilborn B. House	34 Clapp Rd	Scituate
Polton, John House	70 Granite Pl	Milton
Keating, Thomas V. House	53 Thomas Burgin Pkwy	Quincy
Not Named in Database	12 Drew Ave	Weymouth
Not Named in Database	18-22 School St	Weymouth
Not Named in Database	9 High St	Weymouth
Bradbury - Newell - Gillespie House	15 Summit Ave	Winthrop
Not Named in Database	219 Main St	Hingham
Not Named in Database	89 Thaxter St	Hingham
Nantasket Steamboat Wharf	48 George Washington Bv	Hull
Billings - Pratt Park	Church St	Cohasset
Baldwin, Thomas T. House	30 Beach St	Cohasset
Boston Light Station Fog Signal Building	Little Brewster Isl	Boston
Not Named in Database	201-221 Independence Dr	Boston
Camp Chappa Challa Cabin	98 Powder Point Rd	Duxbury
Summit Path	Summit Path	Brookline
Williams, Chester B. House	166 Main St	Wayland
Weston High School - Field School	99 School St	Weston
Not Named in Database	926 Commonwealth Ave	Brookline
Prospect Hill Cemetery - Harding, Elihue Marker	Auburn Rd	Millis
East Bridgewater Garden Club Bench	355 Plymouth St	East Bridgewater
Shuffain, Sydney House	119 Craig St	Milton
Not Named in Database	57 Chestnut St	Dedham
Not Named in Database	149 Prospect St	Norwell
Wilson, John B. and Charles Town House	28 Chestnut St	Boston
Savin Hill Beach - Malibu Beach	Morrissey Blvd	Boston
Chelsea Garden Cemetery - Stone Retaining Wall	70 Central Ave	Chelsea
Head, Charles - Guild, Samuel Elliot Stable	124 Chestnut St	Boston
Not Named in Database	6 West St	Medford
Not Named in Database	28-30 Curtis St	Medford
Not Named in Database	55 West St	Medford
Not Named in Database	335 Winthrop St	Winthrop
Huse, Alonzo A. House	148 Russell Ave	Watertown
Spinazola, Felix C. Storage Building	94 Cordaville Rd	Ashland
Zerrahn, Carl Otto House	500 Randolph Ave	Milton
Talbot, Nathaniel - Sullivan, John House	41 Bay Rd	Easton

HISTORIC SITE NAME	ADDRESS	TOWN NAME
Willis, Jason House	7 Canton St	Easton
Lindauer, Louisa Three-Decker	16 Francis St	Boston
Thayer, Gideon House	631 Middle St	Braintree
Not Named in Database	11 Plymouth St	Middleborough
Nye, C. T. House	109 Union St	Franklin
Ray, Joseph G. House	20 Dean Ave	Franklin
Driscoll, Cornelius J. Tenement Block	2-6 Winthrop St	Holliston
Millis Company Worker Housing	34 Lavender St	Millis
Russell, Arnold House	55 Bridge St	Medfield
Howes, Seth House	36 East Main St	Southborough
Not Named in Database	150 Framingham Rd	Southborough
Alger, Rev. Horatio, Sr. House	9 Broad St	Marlborough
Not Named in Database	280 Main St	Marlborough
Not Named in Database	133 Claybrook Rd	Dover
Thompson Barn	52 Centre St	Dover
Not Named in Database	89 Abbott Rd	Wellesley
Alden, H. House	64 Abbott Rd	Wellesley
Not Named in Database	8 Ingraham Rd	Wellesley
Munger Hall - Wellesley College	Central St	Wellesley
Not Named in Database	33 Chestnut St	Wellesley
Not Named in Database	13 Clovelly Rd	Wellesley
Pratt's Tavern	20-22 Ledyard St	Wellesley
Crane, Joshua Estate Foreman's House	140 Farm Ln	Westwood
Case Estates Root Cellar	135 Wellesley St	Weston
Turbine House - Boston Manufacturing Company	144 Moody St	Waltham
Not Named in Database	1-3 Parker's Ln	Waltham
Gleason, Samuel S. House	139 Summer St	Watertown
Niles House	30 Hawthorne St	Belmont
Smith, E. House	21 Sears Rd	Brookline
Not Named in Database	32 Bournedale Rd	Boston
Olmsted National Historic Site - Rear Parking Area	99 Warren St	Brookline
Chase, Dr. H. Lincoln House	22 Kennard Rd	Brookline
Cobb, A. House	236 Walnut St	Brookline
Not Named in Database	45 Burroughs St	Boston
Storrow, Charles Carriage House	50 Cumberland Ave	Brookline
Woodward, Isaac House	157 Walnut St	Brookline
Riley, Bridget Three Decker	148 Calumet St	Boston
Arnold, Augustas F. House	126 Crawford St	Boston
Not Named in Database	10 Harvard Rd	Belmont
Montrose, The	1648 Massachusetts Ave	Cambridge
Not Named in Database	16 Farrar St	Cambridge
Wheatland, George House	342 Commonwealth Ave	Boston
Pope, Fred House	297 Marlborough St	Boston
Not Named in Database	70 Waltham St	Boston
Shubert Theatre	263-265 Tremont St	Boston
Coolidge, Joseph House	110 Beacon St	Boston
Not Named in Database	238 Park St	Boston
Cram, George W. Row House	59 Harvard St	Boston

HISTORIC SITE NAME	ADDRESS	TOWN NAME
Merrill, Silas House	173 Newbury St	Boston
Nickerson Apartment Building	397-401 West Broadway	Boston
Not Named in Database	67 Centre St	Boston
Not Named in Database	191 Trenton St	Boston
Not Named in Database	10 Medford St	Chelsea
Forge Pond Tack Factory	41 Central St	East Bridgewater
Holbrook Town Hall and Holbrook Fire Station #2	50 North Franklin St	Holbrook
Torrey, Josiah House	428 Market St	Rockland
Stetson, Thomas - Ford, Michael House	2 Meadow Farms Way	Norwell
Leaman, Oliver House	62 Independence Ave	Quincy
Myers, Lemuel House	252 Franklin St	Quincy
Not Named in Database	108 President's Ln	Quincy
Not Named in Database	10 Edgewood Cir	Quincy
Luce, Stanford L. House	30 Virginia Rd	Quincy
Not Named in Database	14-16 School St	Weymouth
Wolf and Glazer Building	30 Grove St	Chelsea
Winthrop Cemetery	Buchanan St	Winthrop
Burke, Thomas F. House	105 Washington Ave	Winthrop
Winthrop Center Grammar School	196 Winthrop Ave	Revere
Revere Beach Reservation Restroom	Shirley Ave	Revere
Young, Calvin H. House	754 Main St	Hingham
Not Named in Database	27 Hersey St	Hingham
Litchfield, Frank House	45 Fearing Rd	Hingham
Washington, George Boulevard Bridge	George Washington Bd	Hingham
Migliacchio, Frank J. House	349 North Main St	Cohasset
Stevens, Thomas A. House	271 Beechwood St	Cohasset
Not Named in Database	23 Mordecai Lincoln Rd	Scituate
Not Named in Database	54 Evergreen St	Kingston
Chandler, A. S. House	132 Summer St	Kingston
Alden, Jenny House	366 Washington St	Duxbury
Delano, Elijah Jr. House	86 Saint George St	Duxbury
Bowers, Helen Garage	22 Atherton Rd	Brookline
Sawyer, J. F. - Sawin, P. N. House	24 Mitchell St	Wayland
Waltham Revolutionary War Marker	Main St	Waltham
Duality Sculpture	South St	Waltham
Curewitz, Edward House	10 Sumner St	Milton
Not Named in Database	171 Blue Hills Pkwy	Milton
Owens, Andrew J. House	44 Hillside Dr	Cohasset
Leavitt, Joseph - Bowman, Thomas House	71 High St	Canton
Bryant, Martha A. - Chapman, Maude B. House	15 Pleasant St	Sharon
Closson, David B. House	216 Savin Hill Ave	Boston
Morse, Leopold - Cutter, Leonard R. Double House	25-27 Hancock St	Boston
Chickering, Horatio - Ballard, James M. House	54 Chestnut St	Boston
Tatro, Louis Locksmith Shop and House	74 South Ave	Natick
Evergreen Cemetery - Wilson Obelisk	2060 Commonwealth Ave	Boston
Bailey, James House	153 Russell Ave	Watertown
Rockwood, Ezra B. House	226 Olive St	Ashland
Kadra, Joseph House	61 Waverly St	Ashland

HISTORIC SITE NAME	ADDRESS	TOWN NAME
Not Named in Database	745 Atlantic Ave	Boston
Ballard, Edward House	280 North Main St	Natick
Dodunis, John J. House	157 Whittier Rd	Milton
Gibson, Thomas House	377 Canton Ave	Milton
Not Named in Database	96 Harvard Ave	Brookline
Hearn, Mary M. House	55 Shaw Rd	Brookline
Warren, Harold House	246 Eliot St	Brookline
Not Named in Database	151 Fairway Rd	Brookline
Woods, B. F. House	181 Franklin St	Arlington
Not Named in Database	18 Addison St	Arlington
Curtis, William House	2330 Washington St	Newton
Joyce, John - Flanagan, James House	105 Pearl St	Newton
Snow, Charles W. House	47 Washington St	Newton
Not Named in Database	48 Eldredge St	Newton
Sawin, H. C. House	14 Maple Ave	Newton
Jennison, Elbridge Otis House	82 Los Angeles St	Newton
O'Donnell, Dr. Francis M. and Rose A. Harkins House	619-621 Washington St	Newton
Hardy, Charles W. House	47 Page Rd	Newton
Hallet, Nelson House	12 Devon Terr	Newton
Stevens, George House	122 Lincoln St	Newton
Galvin, John House	1237 Walnut St	Newton
Not Named in Database	22 Columbia Ave	Newton
Howes, C. G. Dry Cleaning - Carley Real Estate Bldg	1173 Washington St	Newton
Rowbotham, George B. House	281 Prince St	Newton
Dix, Samuel House	279 Fuller St	Newton
Kimball, George F. House	44-46 Otis St	Newton
Not Named in Database	28 Billings Pk	Newton
Not Named in Database	82 Church St	Newton
Not Named in Database	929 Commonwealth Ave	Newton
Not Named in Database	1415 Commonwealth Ave	Newton
Wallace, Charles F. House	51 Essex Rd	Newton
Cole, Rev. Walton House	47 Old Orchard Rd	Newton
Longwood Cricket Club	542 Hammond St	Newton
Not Named in Database	1286-1294 Washington St	Newton
Not Named in Database	11 Gambier St	Newton
Not Named in Database	87 Ridge Ave	Newton
Not Named in Database	39 Whitney Rd	Newton
Grady, James House	74-76 Charlesbank Rd	Newton
Newton Water Department Supply Yard	675 Watertown St	Newton
Not Named in Database	185 Nevada St	Newton
Galvin, Thomas - Barry, Dennis House	18-20 Curve St	Newton
Not Named in Database	4 Antonellis Cir	Newton
Not Named in Database	27 Bontempo Rd	Newton
Not Named in Database	12 Hanson Rd	Newton
Not Named in Database	53 McCarthy Rd	Newton
Not Named in Database	31 Baldpate Hill Rd	Newton
Not Named in Database	36 Ivanhoe St	Newton
Not Named in Database	6 Caulfield Cir	Newton

HISTORIC SITE NAME	ADDRESS	TOWN NAME
Not Named in Database	26 Cavanaugh Path	Newton
Not Named in Database	27 Nightingale Path	Newton
Not Named in Database	26 Valley Spring Rd	Newton
Not Named in Database	105 Baldpate Hill Rd	Newton
Not Named in Database	50 Andrew St	Newton
Not Named in Database	38 Kenmore St	Newton
Robinson, Richard - White, Horace Homer Barn	176 Grove St	Newton
Newton - Watertown Boundary Marker	Watertown St	Newton
Patrick, Henry Jackson House	3 Winthrop St	Newton
Keyes, Hale L. House	50 Highland Ave	Newton
Brine, Edward D. House	67 Page Rd	Newton
Wilson, Edward K. House	462 Walnut St	Newton
Heald, George K. House	99 Pine Ridge Rd	Newton
Not Named in Database	103 Otis St	Newton
Not Named in Database	19-21 Dyer Ave	Milton
Not Named in Database	107 Warren Ave	Milton
Not Named in Database	312-314 Blue Hills Pkwy	Milton
Not Named in Database	12 Allen Pl	Newton
Not Named in Database	381 Hanover St	Boston
McKay, Walter House	273 Norfolk St	Canton
Carver Cotton Gin Company Experimental Building	15 Whitman St	East Bridgewater
Spaghetti House, The Restaurant - La Cantina Restaurant	911 Waverley St	Framingham
Framingham - East Sudbury Boundary Marker	Old Connecticut Path	Wayland
Dugan, John J. Double House	202-204 Blue Hills Pkwy	Milton
Not Named in Database	48 Lawrence Ave	Boston
Not Named in Database	35 Huntington Rd	Milton
Not Named in Database	43 Garden St	Milton
Beth Israel Hospital - Rabb Building	320-350 Brookline Ave	Boston
Not Named in Database	9-11 Williston Rd	Belmont
Alther, Jacob Three Decker	71-73 Reading St	Boston
Medford Housing Authority Tower Block	121 Riverside Ave	Medford
Carlton Street Footbridge	Carlton St	Brookline
Frost, Warren Shattuck and Lucena House	318 Pleasant St	Belmont
Finn, L. Three Decker	365 Sumner St	Boston
Atwood and McManus Box Factory - Main Mill	190 Everett Ave	Chelsea
Clark, Joshua Berlin and Alva Pauline Ohlund House	5 Sylvan Ave	Newton
Armstrong World Industries Administrative - Access Building	0 Hancock St	Braintree
Not Named in Database	58 Avalon Rd	Milton
Trull, Henry A. House	16 Spafford Rd	Milton
Saxonville Mills Company - Ingraham House	3 King's Ct	Framingham
Golding, Dr. Benjamin House	12 Adams St	Brookline
Martin, Robert C. Garage	27 Elba St	Brookline
Joyce, E. E. House	64 Perry St	Brookline
Wells, F. S. - Marcus, R. S. House	79 Stedman St	Brookline
Jackson, Harriet F. Garage	329 Tappan St	Brookline
Farrar, Wally Barn	53 Rebecca Rd	Scituate
Revere, Paul and Son Copper Works Revetment Wall	104 Revere St	Canton
Not Named in Database	20 South St	Brockton

HISTORIC SITE NAME	ADDRESS	TOWN NAME
Not Named in Database	250 Ash St	Brockton
Main Street Bridge over Salisbury Brook	Main St	Brockton
Anglim Building	91-93 Centre St	Brockton
Saint Margaret of Scotland Catholic Church Shrine	917 Montello St	Brockton
Delta Lodge Masonic Temple	356 Washington St	Braintree
Dadmun, R. House	43 Forest St	Marlborough
Stewart, Walter H. House	577 South St	Wrentham
Clark, Nathan - Pond House	188 Main St	Medway
Smith, Frederick House	38 Fairmount St	Marlborough
Medfield State Hospital - Machine Shop	45 Hospital Rd	Medfield
Everett, Frank - Goulding, Frank Outbuilding	28 North Main St	Sherborn
Medfield State Hospital - Main Gate	45 Hospital Rd	Medfield
Simpson John R. House	3 Apple Crest Rd	Weston
Blake, J. House	1890 Washington St	Walpole
Ames Family Servants Cottage	235 Main St	Easton
Gordon, James Shop	34 Pine St	Easton
Draper, John Howard House	33 Pleasant St	Canton
Beale, Moses House	418 South Main St	Randolph
Not Named in Database	26 Arlington Rd	Wellesley
Not Named in Database	63 Stafford Rd	Westwood
Fisher, George F. House	559 Chestnut Hill Ave	Brookline
Tucker, Phillip Garage	163 Dean Rd	Brookline
Not Named in Database	32 Welland Rd	Brookline
Not Named in Database	40 Somerset Rd	Brookline
Not Named in Database	122 Davis Ave	Brookline
Storrow, Charles House	20 Edge Hill Rd	Brookline
Thayer, Isaac House	14 White Pl	Brookline
Cox, George D. Row House	2 Wigglesworth St	Boston
Peters, Andrews - Proctor, Thomas House	9 Ashfield St	Boston
Not Named in Database	25 Murdock St	Boston
Clay Pit Pond Field House	261 Concord Ave	Belmont
Not Named in Database	209 Brattle St	Cambridge
Not Named in Database	18 Osborne Rd	Brookline
Not Named in Database	30 Kennedy St	Cambridge
Barrington Court	987-989 Memorial Dr	Cambridge
Sawyer, Samuel F. House	20 Holyoke St	Cambridge
Jarvis, The	27 Everett St	Cambridge
Cutler, George House	13 Kirkland Pl	Cambridge
Not Named in Database	10-12 Miller St	Somerville
Not Named in Database	194 West Brookline St	Boston
Thomas, Washington B. Apartment Building	100 Gainsborough St	Boston
Johnstone, T. A. - Potter, J. E. Building	22 Cumberland St	Boston
Not Named in Database	38 Greenwich St	Boston
Lovett, Joseph and Lavinia House	504 Warren St	Boston
Wheatland, George House	11 Exeter St	Boston
Brown, I. H. Moulding Company	285 Washington St	Somerville
Not Named in Database	53 Columbus Ave	Somerville
Not Named in Database	29 Hanson St	Boston

HISTORIC SITE NAME	ADDRESS	TOWN NAME
Boston Edison Building	Beacham St	Boston
Burlingame, The	1057-1063 Tremont St	Boston
Not Named in Database	140-144 Harvard Ave	Boston
Wilton, The	7 Wilton St	Boston
Saint Stephen's Roman Catholic Church Rectory	24 Clark St	Boston
Rosev Dairy	420-438 Rutherford Ave	Boston
Rand, James H. House	30 Soley St	Boston
Not Named in Database	52 Beacon St	Chelsea
Gampson, D. T. Cottage	50 Pleasant St	Medford
Prescott House	36 Church St	Everett
Duckworth, Frank M. House	31-37 Mount Pleasant St	Bridgewater
Snell - Leonard House	Summer St	Bridgewater
Not Named in Database	850-852 South Franklin St	Holbrook
Not Named in Database	1082 Broadway	Hanover
Powers, William H. House	979 Main St	Hingham
Not Named in Database	1332 Main St	Hanover
Not Named in Database	215 Thomas Burgin Pkwy	Quincy
Munroe Building	1227-1249 Hancock St	Quincy
Crane, Thomas Public Library	40 Washington St	Quincy
Woodward Institute	1098 Hancock St	Quincy
Not Named in Database	27 Merrymount Rd	Quincy
Not Named in Database	65 Greenleaf St	Quincy
Johnson, Samuel W. Three Decker	1658 Columbia Rd	Boston
Not Named in Database	122 Front St	Weymouth
Not Named in Database	16 Keith St	Weymouth
Not Named in Database	36 Idlewell Blvd	Weymouth
Not Named in Database	12 Washburn St	Weymouth
Not Named in Database	98 Hawthorne St	Weymouth
Not Named in Database	1535 Commercial St	Weymouth
Not Named in Database	8 Suwanee Rd	Weymouth
Not Named in Database	73 1/2 Pearl St	Chelsea
Not Named in Database	148 Saint Andrew Rd	Boston
Not Named in Database	16 Maryland Ave	Winthrop
Hobart, Peter Marker	North St	Hingham
Ferriera, Anthony House	46 Church St	Cohasset
Frates, Joseph E. House	96 Pleasant St	Cohasset
Nichols, Ellen H. House	46 Beach St	Cohasset
Not Named in Database	132 Elm St	Kingston
Eager, Robert House	183 Main St	Kingston
Bittersweet Farm Barn	501 Elm St	Duxbury
Standish, Alexander House	341 Standish St	Duxbury
Not Named in Database	8 Josselyn Ave	Duxbury
Vine Lake Cemetery - Onion, Charles Marker	Main St	Medfield
Not Named in Database	65 Cliff Rd	Milton
Not Named in Database	4 Gates St	Boston
Pittsburgh Plate Glass Company Glass Warehouse	300-316 Babcock St	Boston
Vinal, Warren Row House	33 Buswell St	Boston
Hale, Matthew - Minot, Henry William House	9 Lime St	Boston

HISTORIC SITE NAME	ADDRESS	TOWN NAME
Russell, Horace House	37 Russell Ave	Watertown
Not Named in Database	113 Pinckney St	Boston
Not Named in Database	Court St	Plymouth
Hollis, Albert Twilight League Baseball Monument	Washington St	Braintree
Hawes, Lewis House	264-266 Village St	Medway
Charles River Branch Railroad Bridge #11.16	Mill Brook	Medfield
Not Named in Database	53 Park St	Medfield
Crooks, Samuel - Wilson, Robert House and Carriage House	28 Hayden Rowe St	Hopkinton
Felton, William House	591 Brigham St	Marlborough
Not Named in Database	17 Newton St	Southborough
Fay, W. - Parmenter, William Barn	33 East Main St	Southborough
Not Named in Database	118 Marlborough Rd	Southborough
Hill, Lewis House	470 Edgell Rd	Framingham
Not Named in Database	48 Parks Dr	Sherborn
Medfield State Hospital - Tool Shed Site	45 Hospital Rd	Medfield
Baltzell, Alice Cheney Tool Shed	4 Turtle Ln	Dover
Saint Mary's Roman Catholic Church	Carpenter St	Foxborough
East Mansfield Methodist Church	1001 East St	Mansfield
Premier Theatre - Guild Theatre	728 Washington St	Norwood
Channing Hospital - Lipton Building	203 Grove St	Wellesley
McIntosh, George House	340 Linden St	Wellesley
Hooker, George House	19 Rockland St	Wellesley
Lees, Andrew House	12 Maugus Ave	Wellesley
Not Named in Database	233 Glen Rd	Weston
Wentworth School - Wentworth Hall	280 Washington St	Westwood
Not Named in Database	28 Channing Rd	Dedham
Not Named in Database	27 Summer St	Weston
Not Named in Database	408 Crescent St	Waltham
Otis, Ward House	236 Mount Auburn St	Watertown
Not Named in Database	92-94 Brown St	Waltham
Hayford, Lucy A. House	1 Sparhawk St	Boston
Gahm, M. House	26 Beech Rd	Brookline
Dwight, William Barn	190 Warren St	Brookline
Beal, Benjamin F. House	69 Clinton Rd	Brookline
Hicks, Roy House	10 Chestnut St	Brookline
Not Named in Database	152-158 Harvard St	Brookline
International House of Pancakes Restaurant	149 Harvard St	Brookline
Not Named in Database	285-287 Harvard St	Brookline
Milton Town Hall	525 Canton Ave	Milton
Central Fire House	515 Canton Ave	Milton
Not Named in Database	15 Deering St	Boston
Willis, John D. Stables	15 Academy Hill Rd	Boston
Not Named in Database	53-57 Dudley St	Boston
Dunham, Annie B. House	20 Tremlett St	Boston
West, William H. House	22 Woodworth St	Boston
All Saints Church	1773 Beacon St	Brookline
Not Named in Database	79 Hillside Terr	Belmont
Holmes Block II - Green Block	2-14 Central Sq	Cambridge

HISTORIC SITE NAME	ADDRESS	TOWN NAME
Benson, Ruth House	26 Elmwood Ave	Cambridge
Not Named in Database	132 Brattle St	Cambridge
Crosby Steam Gage and Valve Company Factory	24 Roland St	Boston
Not Named in Database	17 Westwood Rd	Somerville
Not Named in Database	6 Milford St	Boston
Smith and Jacobs Carpentry Shop	65-69 Wareham St	Boston
Simmons, J. L. - Faulkner, John House	2 Arlington St	Boston
Hooper, R. C. House	448 Beacon St	Boston
Not Named in Database	13-15 Putnam St	Boston
Call, Abraham House	20 Fayette St	Boston
Ballard Block	20-30 Bromfield St	Boston
Saint Matthew's Episcopal Church	410 West Broadway	Boston
Cheever, John House	112 Baldwin St	Boston
Not Named in Database	2 Centre Pl	Boston
Not Named in Database	74-76 Commercial St	Boston
Crane, Joshua E. House	194 Main St	Bridgewater
Hickey, Jeremiah J. House	45 Snell St	Holbrook
Remington, Thomas House	28 Thicket St	Abington
Blanchard Block	251-259 Union St	Rockland
First Congregational Church of Plympton	254 Main St	Plympton
Not Named in Database	1148 Broadway	Hanover
Not Named in Database	1011 Broadway	Hanover
Barker, Lt. Robert Jr. House - Parris Farm	172 Washington St	Pembroke
Gustafson, Shena House	146-150 Glendale Rd	Quincy
Not Named in Database	31 Fairmount Way	Quincy
Bicknell School	90 Sea St	Weymouth
Not Named in Database	10 Water St	Weymouth
Fort Standish - Battery Amiel Whipple	Lovell's Island	Boston
Weld, Dr. Charles Goddard House	145 Bay State Rd	Boston
Not Named in Database	104 Lexington St	Boston
Tewksbury, John S. House	282 Pleasant St	Winthrop
Not Named in Database	9 Lantern Ln	Hingham
Harvey House	10 Spooner Rd	Brookline
Kingston Waterworks Pumphouse	22 Elm St	Kingston
Not Named in Database	433 Washington St	Duxbury
Emerson, Gorham House and Shoe Factory	1 Water St	Duxbury
Lane, Alex House	23 Harrison St	Duxbury
Hatch Mill	391 Union St	Marshfield
Not Named in Database	8 Alden Rd	Hingham
Camp Kiwanee - South Circle Cabin Cluster	1 Camp Kiwanee Rd	Hanson
Claflin Path	Claflin Path	Brookline
Kormarnisky Dairy Farm Stone Walls	Walnut St	East Bridgewater
Not Named in Database	3 Windsor Rd	Milton
Not Named in Database	63 Standish Rd	Milton
Not Named in Database	70 Plymouth Ave	Milton
Chase, Philip Estate Caretaker's Cottage	241 Highland St	Milton
Hinton, Dr. William A. House	154 Dedham St	Canton
Rich, Moses House	92 First Parish Rd	Scituate

HISTORIC SITE NAME	ADDRESS	TOWN NAME
Donovan House	126 Grampian Way	Boston
Bachelor Apartments	65-66 Beacon St	Boston
Not Named in Database	266 Main St	Norwell
Not Named in Database	42 Main St	Norwell
Damon, Thankful House	26 First Parish Rd	Norwell
Studley, Frank House	95 Central St	Norwell
Not Named in Database	46 Rhoades Ave	Walpole
Salmond Tack Factory Dam and Retaining Wall	49 Tiffany Rd	Hanover
New England Telephone and Telegraph Company	2 Center St	Easton
Not Named in Database	44 Cross St East	Somerville
Stetson Square Signpost	Front St	Weymouth
Merrill, William House	16-18 Priest Rd	Watertown
Caccavaro, Marshall House	15-17 Thurston Rd	Watertown
Not Named in Database	56-60 Joy St	Boston
Not Named in Database	20-22 Phillips St	Boston
Gould, Julius L. House	11 Ledge Way	Cohasset
Not Named in Database	742 Washington St	Braintree
Frizier, N. J. House	201 Hayden Rowe St	Hopkinton
Cotton, William A. House	220 Union St	Franklin
Medfield Baptist Church Parsonage	22 Pleasant St	Medfield
King, James House	11 Grove St	Hopkinton
Lowell, J. House	50 Oak Hill Rd	Southborough
Not Named in Database	360 Pleasant St	Ashland
Winter, Obed House	176 Pleasant St	Framingham
Not Named in Database	127 Beach St	Marlborough
Natick Army National Guard Armory Pumphouse	143 Speen St	Natick
Medfield State Hospital - Club and Recreation Bldg	45 Hospital Rd	Medfield
Fox, Thomas J. House	80 Rumford Ave	Mansfield
Macomber House	536 North Main St	Mansfield
Foxborough State Hospital - M Ward	Chestnut St	Foxborough
Beebe Hall - Wellesley College	Central St	Wellesley
Kingsbury, Charlotte House	45 Forest St	Wellesley
Durgin, Arthur House	136 Forest St	Wellesley
Not Named in Database	129 Washington St	Westwood
Crossing Tender's Shanty - Fitchburg Railroad	Moody St	Waltham
Not Named in Database	9-11 Dana Terr	Watertown
Not Named in Database	1216 Boylston St	Brookline
Powers, Margaret House	64 Patten St	Boston
Stone, R. House	15-19 Catlin Rd	Brookline
Not Named in Database	36A Burroughs St	Boston
Not Named in Database	36 High St	Brookline
Morse, Jesse House	40 Canton Ave	Milton
Bowditch Apartment Company Row House	9 Pompeii St	Boston
Lewandos - Brookline Trust Building	1658-1662 Beacon St	Brookline
Withington, Moses House	17 Auburn St	Brookline
Wolfman, Bernard N. House	15 Borland St	Brookline
Harvard Business School - McCullough Hall	Soldiers Field Rd	Boston
Stetson, Susan House	38 Harvard St	Somerville

HISTORIC SITE NAME	ADDRESS	TOWN NAME
Thomas, David W. Row House	59 Hemenway St	Boston
Winthrop, Cornelia House	90 Marlborough St	Boston
Fuller, Lorin F. Building	85 Saint Botolph St	Boston
Kelly, Hugh and Peter J. House	44 Mystic St	Boston
Not Named in Database	31 Brier Rd	Boston
Not Named in Database	145-147 Cedar St	Boston
Not Named in Database	72 Adamson St	Boston
New England Hospital for Women and Children	29 Fayette St	Boston
Rotenberg and Rudnik Apartment Building	151 Park Dr	Boston
First National Bank	67 Milk St	Boston
McMahon, John W. House	112 Washington St	Boston
Harris, Lucy A. Building	119-121 Summer St	Boston
Squire, John P. Provisions Building	100 Blackstone St	Boston
Not Named in Database	48 Medford St	Chelsea
Polly - Burrill House	7 Revere Pl	Medford
Dyer Memorial Library	28 Centre Ave	Abington
Studley, Horace House	91 Payson St	Rockland
Not Named in Database	84 Glendale Rd	Quincy
Faxon, Henry M. House	299 Whitwell St	Quincy
Norris, Mary E. House	126 President's Ln	Quincy
Not Named in Database	53 Greenleaf St	Quincy
Eastern Massachusetts Street Railway Waiting Room	10 Sea St	Weymouth
Not Named in Database	549 Broad St	Weymouth
Not Named in Database	18-20 Cedar St	Weymouth
Not Named in Database	15 High Street Pl	Weymouth
Not Named in Database	31 High St	Weymouth
Not Named in Database	109 High St	Weymouth
New England Aircraft School	395-399 Maverick St	Boston
Not Named in Database	387 Meridian St	Boston
Fearing, Washington I. House	532 Main St	Hingham
Gill, John House	214 South St	Hingham
McCarthy, Charles A. House	17 Bayberry Ln	Cohasset
Madigan, Richard J. House	101 Pond St	Cohasset
Parker, Marinda C. House - Cohasset Hospital	25 Ripley Rd	Cohasset
Charlestown Navy Yard - Dry Dock 1	Navy Yard	Boston
Charlestown Navy Yard - Third Street	Navy Yard	Boston
Seabury, Samuel House	47 Partridge Rd	Duxbury
Sprague Hall	9 Beaverbrook Ln	Duxbury
Not Named in Database	33 Country Way	Scituate
Not Named in Database	613 Country Way	Scituate
Morgan, James J. - Newcomb, Laura E. Boardinghouse	16 Williams St	Brookline
Winchester Path	Winchester Path	Brookline
Not Named in Database	89 Neil St	Marlborough
Not Named in Database	258 Reedsdale Rd	Milton
Not Named in Database	70 Grafton Ave	Milton
Holmes, Arthur Boatshed	39 Landing Rd	Kingston
Draper, David M. - Sharon, Charles W. Barn	242 Dedham St	Norfolk
Grose, C. House and Shop	119 High St	Norwell

HISTORIC SITE NAME	ADDRESS	TOWN NAME
Francis, Ebenezer - Clapp, William W. House	12 Walnut St	Boston
Leverett Pond Baseball Diamond	Pond St	Boston
Not Named in Database	26 Blockhouse Ln	Norwell
Not Named in Database	79-79A Franklin St	Somerville
Schwartz, Deborah House	31 Pond St	Cohasset
Hobbs, Prentiss - Baker, Arthur M. House	52 River St	Boston
Chase, M. N. House	4 West Hill Pl	Boston
Not Named in Database	20 Bonner Ave	Medford
Camp, Edward C. House	25 Garfield St	Watertown
Cedarholm Farm Horse Barn	48 Elm St	Canton
Pollard, Bridget House	25-27 Ladd St	Watertown
Richardson, Charles House	61 Cochituate Rd	Wayland
Not Named in Database	3 Forest Ave Court	Plymouth
Penniman, Daniel House	555 Washington St	Braintree
Not Named in Database	386 Plymouth St	Middleborough
Donnelly, Peter House	136 Union St	Holliston
Crawford, Archie L. Double House	12-14 Miller St	Medfield
Houghton, Nathan House	18 Mayhew St	Hopkinton
Hefferan, Patrick House	49 School St	Southborough
Elmwold	22 Linden St	Holliston
Fitts, George and Arthur Piggery	190 Western Ave	Sherborn
Not Named in Database	206 Woodland St	Sherborn
Sawin, Benjamin House	210 Claybrook Rd	Dover
Bartlett, Henry F. - Sheehan House	198 Union St	Natick
Pickard, George Barn	46 Love Ln	Weston
Connally, Dr. House and Office	74 Common St	Walpole
Not Named in Database	1OR Poquanticut Ave	Easton
Rochford, John Carpentry Shop	10 Wall St	Wellesley
Not Named in Database	52 Lake Shore Dr	Westwood
Whiting, Nathaniel House	53 Milk St	Westwood
Libby, Nelson House	147-149 Weston St	Waltham
Not Named in Database	66 Central St	Waltham
Barker, Fred G. House	13 Oliver St	Watertown
Walcott, George P. House	500 Pleasant St	Belmont
Chestnut Hill Riding Club	554 Heath St	Brookline
Pray, Arthur H. - Goodhall, Lewis House	18 Willard Rd	Brookline
Not Named in Database	769 Boylston St	Brookline
Not Named in Database	70 Welland Rd	Brookline
Not Named in Database	568 Eliot St	Milton
Forbes, William Hathaway Coachman House	68 Marr Crest Dr	Milton
Nolte, Emil F. House	803 Centre St	Boston
Brown, Robert J. House	28 Melville Ave	Boston
Ayres, Albert A. House	47 Holbrook St	Boston
Not Named in Database	10 Westford St	Boston
South Boston Yacht Club	1839-1849 Columbia Rd	Boston
Not Named in Database	41 Bigelow St	Boston
Coleman, Michael T. House	12 Elba St	Brookline
Taylor House	24 Monmouth Ct	Brookline

HISTORIC SITE NAME	ADDRESS	TOWN NAME
University Museum	11-25 Divinity Ave	Cambridge
Warner, Caleb House	336 Harvard St	Cambridge
Agassiz Road Bridge	Agassiz Rd	Boston
Shoolman, Max - Tripp, W. Stanley Apartment House	1230-1246 Commonwealth Ave	Boston
Ames, S. T. House	238 Marlborough St	Boston
Lombard, Charles House	9 Marlborough St	Boston
Feldman, Joseph Building	109 Saint Botolph St	Boston
Saint William's Roman Catholic Church	1048 Dorchester Ave	Boston
Pope, Fred House	353 Beacon St	Boston
Howland, Zenas C. - Waitt, Israel Double House	8-10 Putnam St	Boston
Hurwitz, Simon House	42 Mount Vernon St	Boston
Old State House	State St	Boston
Cox, George D. Row House	21 Worthington St	Boston
South Station Interlocking System - Tower 1	Atlantic Ave	Boston
Not Named in Database	102 Chandler St	Boston
Saint Francis de Sales Roman Catholic School	340 Bunker Hill St	Boston
Redman Block	11 Central Sq	Bridgewater
Thaxter, Gridley Jr. - Dr. Ezekiel House	440 Washington St	Abington
Adams - Angier - Powell House	79 President's Ln	Quincy
Not Named in Database	411-413 Furnace Brook Pkwy	Quincy
Not Named in Database	14-18 Maple St	Quincy
McDougall, John H. House	24 Edgemere Rd	Quincy
Construction Basin #12	97 East Howard St	Quincy
Not Named in Database	172 Fort Hill St	Hingham
Not Named in Database	54-56 Orient Ave	Boston
Belcher, William B. - Stafford, George F. House	131 Winthrop St	Winthrop
Not Named in Database	206 North St	Hingham
Whiton, Bela House	20 Fearing Rd	Hingham
Sides, Camilla Paula House	64 Red Gate Ln	Cohasset
Fish, Elnathan House	24 School St	Kingston
Brewster, Col. Joshua House	14 Summer St	Duxbury
Not Named in Database	110 Elm St	Marshfield
White, Peregrine Homestead	Peregrine White Dr	Marshfield
Dike Marker, The	Dike Rd	Marshfield
Primavera	Heath St	Brookline
Plympton Green Sugar Maple Allee	Main St	Plympton
Not Named in Database	6 Alden Rd	Milton
Phelan, Matthew House	23 Seekonk St	Norfolk
Davis, Arthur Merritt House	37 High St	Norwell
Brown - Leach, Dr. Dwight W. House	92 Union St	Randolph
Shepard, Morris Haines House	72 South Pleasant St	Sharon
Cooper, Hyman Tenement Building	18 Grove St	Boston
Not Named in Database	208 West Springfield St	Boston
Boston University School of Law Courtyard	765 Commonwealth Ave	Boston
West Roxbury Parkway - Msg. Finn Memorial Rotary	West Roxbury Pkwy	Boston
Not Named in Database	208-214 Washington Ave	Chelsea
Not Named in Database	181 Webster Ave	Chelsea
Chelsea Garden Cemetery - Slate Grave Stone	70 Central Ave	Chelsea

HISTORIC SITE NAME	ADDRESS	TOWN NAME
Mystic Valley Parkway - Nelson Circle	High St	Medford
Not Named in Database	10 Hadley Ct	Somerville
Jones, Edward H. House	22 Charles River Sq	Boston
Savage, Wallace W. House	72-74 Riverside St	Watertown
Not Named in Database	15 River St	Boston
Congregational Church Cemetery - Daniells, M. Stne	2 Central St	Wellesley
Not Named in Database	114 Buckminster Rd	Brookline
Not Named in Database	76 Denny Rd	Brookline
Hancock Village Duplex	218-244 Gerry Rd	Brookline
Gage, Henry House	13 Addison St	Arlington
Not Named in Database	6-8 Orvis Rd	Arlington
Not Named in Database	43-45 School Ave	Waltham
Gray Building	442-456 Moody St	Waltham
Moors, Francis J. House	291 Tremont St	Newton
Not Named in Database	6 Billings Pk	Newton
Camp, William - Leonard, George House	205-207 Church St	Newton
Dexter Road Bridge over Laundry Brook	Dexter Rd	Newton
McGuinness, Catherine House	125 Bridge St	Newton
Quirk, Michael House	18 Green Ct	Newton
Not Named in Database	37 Clinton St	Newton
Eddy, Caleb House	57-59 Parsons St	Newton
Davis Avenue, 3	3 Davis Ave	Newton
Guilford, Daniel F. House	223 Melrose St	Newton
Not Named in Database	44 Woodbine St	Newton
Lasell Female Seminary Gymnasium	117 Woodland Rd	Newton
Redpath, Ellis W. House	186 Highland Ave	Newton
Ross, Henry F. House	34 Clyde St	Newton
Morse, Harry F. House	114 Shornecliffe Rd	Newton
Not Named in Database	1038 Centre St	Newton
Not Named in Database	805 Commonwealth Ave	Newton
Loring, Joshua House	19 Crescent Ave	Newton
Jackson House	125 Jackson St	Newton
Not Named in Database	16-18 Knowles St	Newton
Lincoln, Herman House	136 Warren St	Newton
Johnson, William J. House	23 Harrison St	Newton
Steven Block	3-21 Lincoln St	Newton
McCann, Edward House	115 Willard St	Newton
Wilson House	926 Dedham St	Newton
Kimball, Herbert S. House	24 Pilgrim Rd	Newton
Burrage, Francis House	12 Fairfax St	Newton
Not Named in Database	151 Commonwealth Ave	Newton
Not Named in Database	1371-1379 Washington St	Newton
Not Named in Database	230 Windsor Rd	Newton
Not Named in Database	27 Rosalie Rd	Newton
Skinner, Edward M. Apartment House	55 Forest Hills St	Boston
Not Named in Database	517 California St	Newton
Joyce, Catherine House	49 Central St	Newton
Not Named in Database	63 Montrose St	Newton

HISTORIC SITE NAME	ADDRESS	TOWN NAME
Not Named in Database	17 Hanson Rd	Newton
Not Named in Database	11 McCarthy Rd	Newton
Not Named in Database	604 Saw Mill Brook Pkwy	Newton
Not Named in Database	34 Converse Ave	Newton
Newton Fire Station #2	1750 Commonwealth Ave	Newton
Not Named in Database	157 Linwood Ave	Newton
Not Named in Database	21 Traverse St	Newton
Not Named in Database	71 Vista Ave	Newton
Not Named in Database	73 Beaconwood Rd	Newton
Not Named in Database	90 Truman Rd	Newton
Not Named in Database	6 Truman Rd	Newton
Not Named in Database	3 Briar Ln	Newton
Not Named in Database	62 Sheffield Rd	Newton
Not Named in Database	20 Meadowbrook Rd	Newton
Not Named in Database	5-5A Warren Ave	Milton
Not Named in Database	23 Audubon Rd	Milton
Not Named in Database	115 Audubon Rd	Milton
Not Named in Database	25 Winthrop St	Milton
Not Named in Database	140 American Legion Hwy	Boston
Not Named in Database	12 Sheafe St	Boston
MCI Framingham - Garden Shed	26 Loring Dr	Framingham
Mount Auburn Cemetery - Hawes, Charles E. Sarcophagus	508 Mount Auburn St	Watertown
Mount Auburn Cemetery - Shattuck, Dr. George Cheyne Sarcophagus	580 Mount Auburn St	Watertown
Not Named in Database	17A Greenville St	Boston
Not Named in Database	1678 Commonwealth Ave	Boston
Not Named in Database	36 Governor Belcher Ln	Milton
Not Named in Database	6 Garden St	Milton
Not Named in Database	1263-1265 Brook Rd	Milton
Welch, George F. House	22 Michael Ave	Scituate
Not Named in Database	5 Parker Ave	Scituate
Not Named in Database	126 Gilson Rd	Scituate
Wheelock College - Pilgrim House	154-164 Riverway	Boston
Woodward, W. Elliott - Dyer Double House	19 Magazine St	Boston
Pearson Cordage Company Boiler House	86-110 Norfolk Ave	Boston
Ottinger, A. J. and R.L. House	10 Woodville Pk	Boston
Ribock Block	13-45 Salem St	Medford
Carleton, Winfred Gridley and Lucy Marietta P. House	18 Bradshaw St	Medford
Sawyer, Abner House	130 Park St	Medford
Not Named in Database	136 Park St	Medford
Marsh, C. A. Double House	48-50 Washington St	Medford
Gammons, Roland and Marion House	49 Newton St	Weston
Robinson, Edward Arthur - Hargedon, Bridget House	21-23 Newell Rd	Newton
Davis, Abbie E. - Ryan, Patrick and Johanna House	24 Orris St	Newton
Not Named in Database	3 Greenmount St	Boston
Not Named in Database	15 Crawford St	Randolph
Not Named in Database	48 Green St	Brockton
Not Named in Database	80 Pleasant St	Brockton
Not Named in Database	107 Maple St	Milton

HISTORIC SITE NAME	ADDRESS	TOWN NAME
Costello, Bartholomew House	42 Spafford Rd	Milton
Brilliant, Pauline House	40 Schuyler St	Boston
Gately, John F. Garage	102 Crowninshield Rd	Brookline
Not Named in Database	12 Highland St	Weston
Winsor, Mary A. House	91 Loring Rd	Weston
Veterans Administration Medical Center - Garage	VFW Pkwy	Boston
Hurwitz, Simon Building	375A-381 Blue Hill Ave	Boston
Not Named in Database	71 South St	Brockton
Not Named in Database	27 South St	Brockton
Brockton VA Hospital - Gym and Swimming Pool Bldg.	940 Belmont St	Brockton
Hamilton Hotel	37 Belmont St	Brockton
Not Named in Database	14 Ash St	Braintree
Johnson, Ralph House	119 Northborough Rd	Southborough
Not Named in Database	17 Irving Pl	Holliston
Plain Street Bridge over Conrail	Plain St	Millis
Not Named in Database	21 Janes Ave	Medfield
Bicknell - Sweeney House	19 Wood St	Hopkinton
Southborough Old Burial Ground	Common St	Southborough
Not Named in Database	158 Marlborough Rd	Southborough
Baldwin, C. House	21 Woodland Rd	Southborough
Not Named in Database	11 School St	Southborough
Not Named in Database	6 Newton St	Southborough
Long, Richard H. Auto Factory Barn	75 Fountain St	Framingham
Smith House	41-43 Mechanic St	Marlborough
Not Named in Database	28 Neil St	Marlborough
Hayden, Daniel - Winch, Samuel House	280 Broadmeadow St	Marlborough
Whiting, Col. Asa House	507 Washington St	Holliston
Grupposo, Vincent House	215 Washington St	Holliston
Smart, Richard House	23 Washington St	Sherborn
Clark Houses - Whitney, Mary Clark House	76 West Central St	Natick
Baltzell, Alice Cheney Carriage House	4 Turtle Ln	Dover
Not Named in Database	11 Cavanaugh Rd	Wellesley
Fuller, D. House	Mechanic St	Foxborough
North Easton Central Methodist Episcopal Church	9 Mechanic St	Easton
Clarke, W. L. House - Wellesley College	756 Washington St	Wellesley
Reagan, Jeremiah House	200 Worcester St	Wellesley
Not Named in Database	14 Kirkland Cir	Wellesley
Amory, Robert G. House	121 Glen Rd	Wellesley
Kelley, Rose House	175 Walnut St	Wellesley
Russell, Ira House	902 High St	Dedham
Not Named in Database	158 Main St	Waltham
Wellington, Roger House Marker	644 Pleasant St	Belmont
Flaherty, Frank House	234 Middlesex Rd	Brookline
Johnston, George W. House	21-23 Strathmore Rd	Brookline
Turner House	96 Dean Rd	Brookline
Not Named in Database	81 Patten St	Boston
Olmsted National Historic Site - Rock Garden Path	99 Warren St	Brookline
Not Named in Database	28 Oakland Rd	Brookline

HISTORIC SITE NAME	ADDRESS	TOWN NAME
Not Named in Database	43 Somerset Rd	Brookline
Foster, Charles H. W. House	57 Upland Rd	Brookline
Not Named in Database	8 Upland Rd	Brookline
Brigham, Muriel L. House	130 Harvard St	Brookline
Mobil Gas Station	198 Harvard St	Brookline
Holmes, Samuel House	417 Hillside St	Milton
Cook - Ford Barn	189 Hillside St	Milton
Milton Academy - Apthorp, Harrison Otis Chapel	170 Centre St	Milton
Not Named in Database	40 Deering St	Boston
Forest Hills Cemetery Chapel & Administration Bldg	95 Forest Hills Ave	Boston
Not Named in Database	30 Sussex St	Boston
Wonson, Martha L. House	31 Pelton St	Boston
Sheehy and O'Connor Two-Family House	19-21 Rose Garden Circ	Boston
Not Named in Database	85 Cross St	Belmont
Altman, Samuel Apartment Building	1258-1264 Beacon St	Brookline
Not Named in Database	300 Lake St	Belmont
Not Named in Database	12 Greenwich St	Boston
Not Named in Database	63 Dartmouth St	Boston
Richard - Follett - Pfaff Stables	39-45 Stanhope St	Boston
Not Named in Database	83 Fifth St	Cambridge
Campbell, William House	467 Somerville Ave	Somerville
Ashley, John E. and Sarah House	269 Washington St	Somerville
Not Named in Database	136-138 Otis St	Cambridge
Not Named in Database	1077 Dorchester Ave	Boston
Kneeland Building	15 Kneeland St	Boston
Parkway Building	4252-4262 Washington St	Boston
Weston and Mason House	364 Main St	Boston
Not Named in Database	21 Beacon St	Chelsea
Fobes House	1659 South St	Bridgewater
Kelleher, J. House	5 Walsh Rd	Holbrook
Soule's Grocery	355 Union St	Rockland
Whiting, Benjamin House	491 Webster St	Rockland
Gould, Oscar A. Row House	117 Saratoga St	Boston
Belcher - Strobeck House	75 Hermon St	Winthrop
Not Named in Database	4 Quincy Ave	Hingham
Not Named in Database	32 Lafayette Ave	Hingham
Not Named in Database	18 Lafayette Ave	Hingham
Not Named in Database	4 Kilby St	Hingham
James, John House	104 Spring St	Hull
Gellatly, John B. House	16 Linden Cir	Cohasset
Willcutt, Thomas House	6 Jerusalem Rd	Cohasset
Williams, Alexander House	21 Beach St	Cohasset
Valine, Ernest Adams House	42 Stockbridge St	Cohasset
Not Named in Database	2-4 1/2 Centre St	Boston
Cobb, Philander House	86 Main St	Kingston
Camp Kiwanee - North Garage	1 Camp Kiwanee Rd	Hanson
Prospect Hill Cemetery - Richardson Land Grant	Auburn Rd	Millis
Not Named in Database	125 Howe St	Marlborough

HISTORIC SITE NAME	ADDRESS	TOWN NAME
Not Named in Database	72 Marilyn Rd	Milton
Stevens, Edward A. House	30 Converse Ave	Malden
Kingsbury, Horatio - Bullard, Amos E. House	36 Miller St	Norfolk
Boston Consumptives Hospital - Women's Ward	249 River St	Boston
Harmon, Walter House	84 Revere St	Boston
Lyman, George W. - Lyman, Theodore House	8 Mount Vernon Pl	Boston
Saint William Roman Catholic Parochial School	100 Savin Hill Ave	Boston
Boston University Power Plant	757 Commonwealth Ave	Boston
Not Named in Database	5 Buswell St	Boston
Immaculate Conception Catholic Church Convent	33 Matignon Rd	Cambridge
Memorial Park Swimming Pool	144 School St	Walpole
Allen, Seabury W. House	20 Charles River Sq	Boston
Linehan, Edward House	78 Lincoln St	Easton
Not Named in Database	59 Phillips St	Boston
Not Named in Database	23 Pinckney St	Boston
Not Named in Database	150 Allen St	Braintree
Sampson, Richard Homestead	247 Everett St	Middleborough
Roth, Theodore H. House	73 Union St	Franklin
DiFrancisco Wall	39 Frairy St	Medfield
Southborough Civil War Monument	Main St	Southborough
Howe Street Bridge over Sudbury River	Howe St	Ashland
Saint John's Episcopal Church	Maynard Rd	Framingham
Not Named in Database	171 Washington St	Holliston
New England Worsted Company Duplex - Second Double House	63-65 Central St	Framingham
Bacon, Jeremiah House	Eliot St	Natick
Hutchinson, Ralph House	439 North Main St	Randolph
Worcester Street Bridge	Worcester St	Wellesley
Not Named in Database	73 Oxford Rd	Westwood
Graham, William House	267 Dover Rd	Westwood
Not Named in Database	23 Summer St	Weston
Waltham Soldier's Monument	Main St	Waltham
White, Mary A. - Paine, Richard H. Double House	23-25 Palfrey St	Watertown
Stone, Howard A. and Anna Cora House	26-28 Cedar Rd	Belmont
Emery House	46 Hyslop Rd	Brookline
Olmsted, Frederick Law House	12 Fairmount St	Brookline
Not Named in Database	104 Somerset Rd	Brookline
Atkinson, Amos House	94 Walnut Pl	Brookline
Not Named in Database	76 Blue Hills Pkwy	Milton
Coolidge, Francis House	300 Highland St	Milton
Clifford, Charles P. House	203 School St	Milton
Adams Street Bridge	Adams St	Milton
Blake, Margaret House	5 Eldridge Rd	Boston
Merrill, Moses House	49-51 Brown Ave	Boston
Sheridan, Gen. Philip H. Elementary School	1 Prescott St	Boston
Wing, Dr. Benjamin F. House	45 Orchard St	Boston
Dearborn Grammar School	25 Ambrose St	Boston
Peters, Andrews - Proctor, Thomas Two-Family House	43 Ashfield St	Boston
Not Named in Database	117 Stoughton St	Boston

HISTORIC SITE NAME	ADDRESS	TOWN NAME
Southeast Expressway Bridge (Milepost #1.43)	Southeast Expressway	Boston
Berry, John B. House	25 Grampian Way	Boston
Fillmore Terrace	332-344 Tappan St	Brookline
Freeman, Harry S. House	17-19 Littell Rd	Brookline
DeRosay - McNamee House	50 Mount Vernon St	Cambridge
Coolidge, T. J. House	491 Commonwealth Ave	Boston
Not Named in Database	38-44 Kenilworth St	Boston
Vinal and Dodge House	336 Commonwealth Ave	Boston
Farrington, John House	132 Marlborough St	Boston
Williston, Belvin T. House	3 Monmouth St	Somerville
Stone Building - Barrister's Hall	61 Union Sq	Somerville
Russell, Susan House	58 Sycamore St	Somerville
Sacred Heart Roman Catholic School and Convent	163 Thorndike St	Cambridge
Not Named in Database	753-757 Boylston St	Boston
Not Named in Database	761 Boylston St	Boston
Not Named in Database	521 Massachusetts Ave	Boston
Not Named in Database	529 Massachusetts Ave	Boston
Jordan - Pope - Bealls - Cotting House	389 Beacon St	Boston
Not Named in Database	2205-2217 Washington St	Boston
Not Named in Database	105 Beach St	Boston
Bridgewater Iron Works - West Canal Wall	High St	Bridgewater
Massachusetts Highway Department Office - Garage	High St	Bridgewater
War Memorial Park	River St	West Bridgewater
Sanford, Henry D. House	36 Summer St	Bridgewater
Hill, Bela House	295 West St	East Bridgewater
Dunham, Jesse House	35 Pattison St	Abington
Chard, Caleb House	617 Liberty St	Rockland
Plymouth County Hospital Paint Shop	High St	Hanson
Barker, Thomas - Collamore, Dr. Anthony House	225 Washington St	Pembroke
Lawrence, Thomas R. House	598 Main St	Norwell
Adams National Historic Site - Garden Paths	135 Adams St	Quincy
Vergobbi, Simone House	43-45 Bennington St	Quincy
Adams Memorial Monument	100 Southern Artery	Quincy
Not Named in Database	17 Clifton St	Quincy
Fort Standish - Battery Henry Burbeck	Lovell's Island	Boston
Not Named in Database	80 Eutaw St	Boston
Saint Paul's Episcopal Church	890 Winthrop Ave	Revere
Torrey, Robert House	187 East St	Hingham
Magee, Chester W. Power Equipment Repair Shop	510 Beechwood St	Cohasset
Stevens, Thomas A. Barn	271 Beechwood St	Cohasset
Rogers, Milton J. House	1 Norman Todd Ln	Cohasset
South District Schoolhouse	141 South Main St	Cohasset
Not Named in Database	327 Gannett Rd	Scituate
Straus Hall - Harvard University	Harvard Yard	Cambridge
Charlestown Navy Yard - Bldg 244 - Gatehouse #4	Navy Yard	Boston
Sherman - Sampson House	746 Forest St	Marshfield
Not Named in Database	40 Summer St	Weymouth
Dawes, James Barn	245 Elm St	Duxbury

HISTORIC SITE NAME	ADDRESS	TOWN NAME
Not Named in Database	9 Buttonwood Ln	Scituate
Megley, J. Francis House	37 Norfolk Rd	Holbrook
Not Named in Database	5 Chiltern Rd	Weston
McLean, John House	111 Warren St	Randolph
Not Named in Database	192 Savin Hill Ave	Boston
Schofield, Isaac Double House	47 Pinckney St	Boston
Howe, Samuel Gridley and Julia Ward House	13 Chestnut St	Boston
Laurie, David A. House	11 Clark Ave	Chelsea
Vinal - Barnes Tomb	Booth Hill Rd	Scituate
Mystic Valley Parkway Tree Canopy	Mystic Valley Pkwy	Medford
Bennett, Samuel House	36 West Side Rd	Milton
Shields, John E. House	10 Morton Terr	Milton
Saint James Episcopal Church	1170 Broadway	Somerville
Irish, Ernest C. House	59 Bailey Rd	Watertown
Field, William Lusk Webster House	75 Voses Ln	Milton
Hixson, Samuel D. House	7 Summit Ave	Sharon
Wayland High School	41 Cochituate Rd	Wayland
Talbot, Nathaniel House	7 Center St	Easton
Not Named in Database	11 Joy St	Boston
Not Named in Database	14 South Russell St	Boston
Wells, John M. House	208 Elm St	Easton
Gov. Ames Estate - Two Family House	35 Oliver St	Easton
Slattery, Michael Apartment House	74 North Margin St	Boston
Peare, Oscar H. - Carter, Albert E. House	117 Bowdoin St	Boston
Hagan, Charles House	187 Thompson St	Middleborough
Follet, Elman G. House	620 South St	Wrentham
Proctor, Thomas - Mason, Otis N. House	135 South St	Wrentham
Guild, Daniel House	121 East St	Wrentham
Rudolph, William C. House	11 East St	Franklin
Not Named in Database	917 Washington St	Holliston
Wrentham State School Tractor Garage	Finch Rd	Wrentham
Not Named in Database	101 Spring St	Millis
McDonald, George House	22 East Main St	Hopkinton
Brown, W. House	9 Pike St	Hopkinton
Newton - Temple - Bagley Barn	43 East Main St	Southborough
Immaculate Conception Catholic Church Rectory	17 Washington Ct	Marlborough
Warren Block	151-155 Main St	Marlborough
Barton, William Eleazer Summer House	Granite St	Foxborough
Sumner, Charles Calvin House	61 Cocasset St	Foxborough
Shields, Patrick House	71 Oakland St	Mansfield
Foxborough State Hospital - Gymnasium and Chapel	Chestnut St	Foxborough
Walpole Lime Stone Kiln	319 Lincoln Rd	Walpole
Day, Jeremiah - Goss, J. Dan House	309 North St	Walpole
Donovan House	28 Monroe St	Norwood
Not Named in Database	3 South St	Easton
Howe, Eugene House	68 Linden St	Wellesley
McIntosh, Nathan House	1427 Great Plain Ave	Needham
Not Named in Database	8 Stafford Rd	Westwood

HISTORIC SITE NAME	ADDRESS	TOWN NAME
Not Named in Database	15 Cobleigh St	Westwood
Not Named in Database	18 Myrtle St	Waltham
Not Named in Database	180 Lowell St	Waltham
Drayton, Jane E. House	60-62 Sycamore St	Belmont
Endicott, Henry Bradford Barn - Carriage House	656 East St	Dedham
Not Named in Database	81 Stanton Rd	Brookline
Not Named in Database	249 Walnut St	Brookline
Towle, N. C. House	36 Upland Rd	Brookline
Harvard Terrace	172-174 Harvard St	Brookline
Not Named in Database	398-402 Harvard St	Brookline
Not Named in Database	38 Briarfield Rd	Milton
Saint Elizabeth Roman Catholic Church	350 Reedsdale Rd	Milton
Drucker, Rose Two-Family House	159 Ruthven St	Boston
Not Named in Database	5-7 Rockville Pk	Boston
Not Named in Database	18 Fairland St	Boston
Snow, Albert House	62 Child St	Boston
Merrill, Luther House	74-82 Monmouth St	Brookline
Not Named in Database	259 Mount Auburn St	Cambridge
Not Named in Database	36 Lancaster St	Cambridge
Harding, Arthur Oil Can Manufacturing Company	48-50 Grove St	Somerville
Not Named in Database	7 Rutland Sq	Boston
New Old South Church	635-645 Boylston St	Boston
Hancock Garage	100 Clarendon St	Boston
Wheatland, George - Dana, C. S. House	300 Berkeley St	Boston
Hines, Richard A. House	5 Prospect Hill Ave	Somerville
Old Cemetery - Milk Row Cemetery	438 Somerville Ave	Somerville
Boston Fire Station #2 Hose Drying Tower	680 East Fourth St	Boston
Dorchester Avenue Bridge #159	Dorchester Ave	Boston
Hotel Cambridge	483 Beacon St	Boston
Not Named in Database	29 Cedar St	Boston
Lyons, Joseph T. Two-Family House	223 Walnut Ave	Boston
Boston Safe Deposit and Trust Company Building	86-102 Franklin St	Boston
Cox, George D. Row House	24 Worthington St	Boston
Dobson Building - Modern Theatre	523-527 Washington St	Boston
Saint Mark the Evangelist Roman Catholic School	197 Centre St	Boston
Not Named in Database	253-255 Hanover St	Boston
East Boston Engine #40 Fire House	260 Sumner St	Boston
Brook Farm - Milk Storage Structure Foundation	670 Baker St	Boston
Hurd, Joseph House	85 Main St	Boston
Condon, Joseph E. House	57 Pleasant St	Medford
Whitman Town Park	0 Hayden Ave	Whitman
Randall's Wagon Express Business Office	167 Union St	Rockland
Ross, Wesley House	540 Pleasant St	Weymouth
Corthell, John E. House	687 Main St	Norwell
Turner, Capt. Charles Henry House	793 Main St	Norwell
Haule, Roland House	200 Adams St	Quincy
Curtis, Charles House	76 Franklin St	Quincy
Liquid Propane Gas Station	97 East Howard St	Quincy

HISTORIC SITE NAME	ADDRESS	TOWN NAME
Gutterson, Simeon House	217-219 Commercial St	Weymouth
Brown - Hodgkinson House	42 Bicknell St	Quincy
Pratt, Asa B. House	630 Broad St	Weymouth
Cox, W. I. House	1196 Pleasant St	Weymouth
Not Named in Database	82 Cedar St	Weymouth
Not Named in Database	18 Myrtle St	Weymouth
Dodge House	82 Bay State Rd	Boston
Not Named in Database	14 School St	Chelsea
Buttimer, Thomas A. House	49 Lincoln St	Hingham
Barnes, John Jr. House	73 Summer St	Hingham
Skilton, William F. Stables	16 Hull St	Hingham
South Shore Music Circus - Lighting and Sound Bldg	130 Sohler St	Cohasset
Rourke, Arthur H. House	3 Forest Cir	Cohasset
Litchfield, Stillman House	22 Booth Hill Rd	Scituate
Tower, Daniel House	20 Joy Pl	Cohasset
Bates, Philander Boot and Shoe Store	43 Elm St	Cohasset
Kenney, Honora House	645 Hammond St	Brookline
Corrigan, E. J. House	43 Merrill Rd	Watertown
Charlestown Navy Yard - Building 198 - Warehouse	Navy Yard	Boston
Olmsted Park - Ward's Pond Footbridge	Ward's Pond	Boston
Not Named in Database	433 Washington St	Duxbury
Weston, Capt. Church House	278 Washington St	Duxbury
Thomas - Webster Estate Stone Stock Enclosure	238 Webster St	Marshfield
Cushing, Levi House	11 Standish St	Duxbury
Not Named in Database	10 Alden Rd	Hingham
Not Named in Database	37 Cabot St	Milton
Not Named in Database	42 Common St	Scituate
Jones, Joseph House	148 High St	Randolph
Condon, Frank M. House	58 Union St	Randolph
Not Named in Database	249 Savin Hill Ave	Boston
Westgate Apartments	541 Commonwealth Ave	Boston
Not Named in Database	47-49 Mount Pleasant Sq	Randolph
Smith, Nathaniel House	63 Summer St	Natick
Clapp, Nathaniel B. House	415 Main St	Norwell
Not Named in Database	50-52 Eliot St	Milton
Waugh, William Lindsay House	37 Victoria St	Somerville
Snowdale, Allen House	48 Mill Ln	Cohasset
Fecto, Philander William House and Livery	215 Main St	Easton
Not Named in Database	Metcalf Sq	Winthrop
Lamb, Daniel - Frankland, William H. House	378 Eliot St	Ashland
Bourne, Ezra A. Stable - Eldredge, Edward H. Garage	7 Byron St	Boston
Not Named in Database	11 1/2 Joy St	Boston
Not Named in Database	97A-B Myrtle St	Boston
Not Named in Database	200-220 Sherman Rd	Boston
Randall, Oscar B. House	225 Bay Rd	Easton
Not Named in Database	159 River St	Braintree
Not Named in Database	114 Middle St	Braintree
Not Named in Database	8 Elm Terr	Braintree

HISTORIC SITE NAME	ADDRESS	TOWN NAME
Swift, W. J. House	23 Carmel St	Middleborough
Not Named in Database	15 Charles St	Medway
Pendleton, Arthur H. House	15 Martin Ave	Franklin
Knowlton, Freeman House	106 Summer St	Franklin
Not Named in Database	25 Longhill Rd	Franklin
Sanford Cotton Textile Mill - Main Building	14 Sanford St	Medway
Not Named in Database	5 School St	Medway
Pettee - Perigo, James House	Main St	Norfolk
Not Named in Database	4 Price St	Hopkinton
Kelly House	130 Pleasant St	Framingham
Not Named in Database	19 Mechanic St	Marlborough
O'Connell, William House	1 Maple Terr	Marlborough
Dyken, James House	16 Parks Dr	Sherborn
Not Named in Database	25 Kendall Ln	Framingham
Saxonville Methodist Church	15 Elm St	Framingham
Guryn, Michael House	15 Farm Rd	Sherborn
Welles - Hopf, Martin House	16 Eliot St	Natick
Eddy, Frank House	50 Elm St	Wellesley
Kiddie Kamp Cabin	161 Lakeview St	Sharon
Cobbler's Corner Boundary Marker	Willow St	Mansfield
Sullivan, James B. House	49 Railroad Ave	Norwood
Borderland State Park - Stone Wall System	Borderland State Pk	Easton
Webster, Frank G. House	455 Washington St	Canton
Dewing, Joseph H. House	105 Benvenue St	Wellesley
Jennison, Nathaniel House	266 Glen Rd	Weston
Mackintosh, Elisha House	51 Court St	Dedham
King - McNamara House	70 Pickering St	Needham
Butler, Rev. Daniel House	36 Sycamore St	Belmont
Evatt, Walter Garage	345 Buckminster Rd	Brookline
Atkinson, William P. House	20 Dudley St	Brookline
Not Named in Database	189 Wachusett St	Boston
First Congregational Church Parsonage	483 Canton Ave	Milton
Godfrey, Lester Carriage House	115 Randolph Ave	Milton
Not Named in Database	37 Deering St	Boston
Joyce, Thomas A. House	2202 Centre St	Boston
Small, Abel C. - Wallace, William H. Row House	37 Delle Ave	Boston
Not Named in Database	4 Ellis St	Boston
Blakemore, William House	46 Stratford St	Boston
Ramsdell, Edward C. Garage	46 Brooksdale Rd	Boston
Field, John W. House	10 Melville Ave	Boston
Not Named in Database	38 Delano Pk	Boston
Not Named in Database	81 Richardson St	Belmont
Lord and Bradbury Stables	50 Winchester St	Brookline
Sklover, Goldie House	45 Marshall St	Brookline
Morse, Asa P. Building	579-587 Massachusetts Ave	Cambridge
Saint Paul's Rectory	32-36 Mount Auburn St	Cambridge
Marlborough, The	416 Marlborough St	Boston
Crosby, Riley G. Apartment Building	1464-1478 Commonwealth Ave	Boston

HISTORIC SITE NAME	ADDRESS	TOWN NAME
Shapleigh, J. House	298 Commonwealth Ave	Boston
Bradlee, F. - Abbott, E. House	11 Commonwealth Ave	Boston
Not Named in Database	218-222 Somerville Ave	Somerville
Not Named in Database	93 Thornton St	Boston
Not Named in Database	31 1/2 Dwight St	Boston
Not Named in Database	543-547 Boylston St	Boston
Connor, James Row House	92 G St	Boston
Not Named in Database	40-44 Kneeland St	Boston
Jordan, Eben House	95 Newbury St	Boston
Briggs, John House	249 Newbury St	Boston
Canney House	56 Bennett St	Boston
Chapman, Eugene Llewellyn Grocery Store	23 Wales St	Abington
Burrell, Benjamin A. House	122-124 Webster St	Rockland
Thompson, Philander - Kinsman, Dwight House	121 Thompson St	Middleborough
Bisbee, Capt. William Marshall House	18 Elm St	Plympton
Keast, John House	46 Presidents Ave	Quincy
Not Named in Database	171 Middle St	Weymouth
Not Named in Database	25 Unicorn Ave	Weymouth
Not Named in Database	133 Hawthorne St	Weymouth
Boston Army Supply Base - Building 114	Dry Dock Ave	Boston
Curtis, Paul House	402 Meridian St	Boston
Not Named in Database	150 Saint Andrew Rd	Boston
McKie, William House	35 Washington Ave	Winthrop
Whitney, Nicholas B. House	670 Main St	Hingham
Eaton, Charles Jr. House	37 Pleasant St	Hingham
Kendall Gardener's House	31 Deep Run	Cohasset
Morris, Albert W. House	18 Norfolk Rd	Cohasset
Nichols, Frances Henry Dry Goods Store	18 Elm Ct	Cohasset
Willcutt, Joel Barn	63 Summer St	Cohasset
Ramsay House	98 Spooner Rd	Brookline
Seaver, Sarah House	363 Washington St	Duxbury
Northeastern University Husky Replica	Paquette St	Brookline
Saint Ann's Roman Catholic Church Garage	755 Hancock St	Quincy
Queset Lodge Pergola and Stage	51 Main St	Easton
Thompson, Philander English Barn	121 Thompson St	Middleborough
Plaisted, R. M. House	163 Glades Rd	Scituate
Tolley, Harry House	39 Pope Hill Rd	Milton
Not Named in Database	40 Cary Ave	Milton
Not Named in Database	53 Standish Rd	Milton
Not Named in Database	78 Plymouth Ave	Milton
DeVito, Angello House	100 Forest Ave	Cohasset
Wentworth, W. - Alden, Mary E. House	184 South Main St	Randolph
Not Named in Database	103 Old Harbor St	Boston
Not Named in Database	138 Savin Hill Ave	Boston
Dorr, Samuel A. House	12 Louisburg Sq	Boston
Camp Wonderland Dining Hall	186 Massapoag Ave	Sharon
Kiddie Kamp Cabin	161 Lakeview St	Sharon
Not Named in Database	49 Roel St	Randolph

HISTORIC SITE NAME	ADDRESS	TOWN NAME
Hatch, John William House	195 Old Oaken Bucket Rd	Norwell
Rockwood, Benjamin House	68 Union St	Norfolk
Not Named in Database	62-64 Eliot St	Milton
Not Named in Database	47 Irving St	Millis
Not Named in Database	236 Union St	Millis
Not Named in Database	257 Exchange St	Millis
Parkman, Rev. John - Bradley, Susan Hinckley Town House	20 Brimmer St	Boston
Ward Building - Greenleaf, W. H. Plumbing Shop	73 Chestnut St	Boston
Ames, Oliver III Honeymoon Cottage	11 Lincoln St	Easton
Dyer, Henry W. House	213 North St	Weymouth
Puddlefoot, F. M. House	9 Fifield St	Watertown
Not Named in Database	49 Garden St	Boston
Bacon, Stephen House	105 North Main St	Natick
Not Named in Database	20 Kensington Cir	Brookline
Reed, Martin B. - Kaye, Sidney C. House	756 Hammond St	Brookline
Not Named in Database	74 Hilltop Rd	Brookline
Daniels, Maurice House	110 Woodcliff Rd	Brookline
Almedia, William J. House	278 Beechwood St	Cohasset
Not Named in Database	190 Pond St	Cohasset
Whittemore House	267 Broadway	Arlington
Fowle, Frederick E. Building	444-446 Massachusetts Ave	Arlington
Not Named in Database	12 Spring St	Newton
Hurley, Daniel Barn	17 Sullivan Ave	Newton
Not Named in Database	16 Gardner St	Newton
Not Named in Database	25 Hermon Terr	Newton
Holbrook, Walter House	60 Pembroke St	Newton
Marshall, Augustus B. - Eddy, Charles E. House	32 Richardson St	Newton
Grove Street Bridge	Grove St	Newton
Broderick, Andrew House	40-42 Dalby St	Newton
Viles, Charles L. House	28-30 Beech St	Newton
Connelly, Patrick House	57 Cook St	Newton
Not Named in Database	11 Quirk Ct	Newton
Halloran, John House	67 Clinton St	Newton
Fisher, Edward House	15 Webster St	Newton
Not Named in Database	53 Maple St	Newton
Sherman, Austin G. House	82 Harvard St	Newton
Curtis, Charles House	26 Walnut Pl	Newton
Nye, Walter Brigham House	39 Kingsbury Rd	Newton
Moulton, Rufus House	676 Grove St	Newton
Stratton, Edward B. House	25 Kenmore St	Newton
Ellis, Stephen - Huntington, William E. House	647 Commonwealth Ave	Newton
Claflin, Adams D. - Phillips, Walter B. House	8 Devon Rd	Newton
Porter House	191-193 Gibbs St	Newton
Scandlin, Frances House	1099 Walnut St	Newton
Turner, Horace K. Art Publishing Company	26-70 Ober Rd	Newton
Daley, Richard B. House	1122-1124 Chestnut St	Newton
Bennett, Almira W. - Warren, Herbert M. House	79 Fountain St	Newton
Metcalf, Albert House	240 Highland St	Newton

HISTORIC SITE NAME	ADDRESS	TOWN NAME
Not Named in Database	710 Commonwealth Ave	Newton
Not Named in Database	14 Huntington Rd	Newton
Not Named in Database	308-320 Walnut St	Newton
Not Named in Database	210 Kent Rd	Newton
Not Named in Database	248 Windsor Rd	Newton
Not Named in Database	140 Auburndale Ave	Newton
Not Named in Database	91 Garland Rd	Newton
Not Named in Database	547 California St	Newton
Not Named in Database	22-24 Lawn Ave	Newton
Chapman, Robert E. L. House	28 Central St	Newton
Howland, Winslow R. House	12 Graydale Cir	Newton
Not Named in Database	36 McCarthy Rd	Newton
Not Named in Database	22 Linda Ln	Newton
Not Named in Database	50 Emmons St	Newton
Not Named in Database	80 Westland Ave	Newton
Waban Hall	474 Woodward St	Newton
Not Named in Database	18 Old Colony Rd	Newton
Not Named in Database	57-59 Oak St	Newton
Not Named in Database	32 Melville Ave	Newton
Not Named in Database	37 Thaxter Rd	Newton
Weinberg House	244 Woodland Rd	Newton
Not Named in Database	38 Kappius Path	Newton
Not Named in Database	15 Nightingale Path	Newton
Not Named in Database	91 Osborne Path	Newton
Not Named in Database	147 Spiers Rd	Newton
Not Named in Database	157 Spiers Rd	Newton
Not Named in Database	23 Walsh Rd	Newton
Not Named in Database	123 Truman Rd	Newton
Not Named in Database	15-17 Noble St	Newton
Not Named in Database	323-325 Watertown St	Newton
Colt, James D. House	27 Suffolk Rd	Newton
Newton - Wellesley Hospital - Eldridge Ward	2014 Washington St	Newton
Casson, Robert House	43 Gray Cliff Rd	Newton
Not Named in Database	132 Hammond St	Newton
Not Named in Database	158 Hobart Rd	Newton
Not Named in Database	151 Day St	Newton
Not Named in Database	31-33 Elm Hill Pk	Boston
Not Named in Database	21-23 Taft St	Newton
Not Named in Database	5-7 Elm Hill Pk	Boston
Not Named in Database	55 Houston Ave	Milton
Not Named in Database	6 Caldon Path	Newton
Not Named in Database	24 Caldon Path	Newton
Hemlock Gorge	Boylston St	Newton
Winslow Cemetery - Thomas, William Burial Plot	Winslow Cemetery Rd	Marshfield
Old South Burying Ground	199 Winthrop St	Framingham
Eames Square Sign	Union Ave	Framingham
Mount Auburn Cemetery - Ware, William Robert Monument	580 Mount Auburn St	Watertown
Mount Auburn Cemetery - Boyd, Charles Monument	580 Mount Auburn St	Watertown

HISTORIC SITE NAME	ADDRESS	TOWN NAME
Whitcomb, Mary House	37 Lawrence Ave	Boston
Billingham Brothers - Randolph Garage Company Building	397 North Main St	Randolph
Not Named in Database	19 Canal St	Medford
Hedlund, Charles House	100 Otis St	Milton
Not Named in Database	33 Webster Rd	Milton
Not Named in Database	81 Waldeck Rd	Milton
Not Named in Database	57 Governors Rd	Milton
Not Named in Database	99 Governors Rd	Milton
Foster Rigging and Yacty Service	117-119 Edward Foster Rd	Scituate
Millwood Golf Course Golf Cart Rental Hut	175 Millwood St	Framingham
Mason, John S. House	102 Park St	Medford
Brooks, L. F. - Badger, L. Double House	10-12 Newcomb St	Medford
Newcomb, T. C. Tenant House	184 Park St	Medford
Torrey, Everett House	111 Kent St	Scituate
Hittinger, Richard and Elizabeth Waite Potter House	21 Elm St	Belmont
Island Grove Park - Girl Scout Cabin	Park Ave	Abington
Pote, S. House	473 Sumner St	Boston
Atwood and McManus Box Company - Lumber Storehouse	115 Carter St	Chelsea
Not Named in Database	10 Army St	Randolph
Not Named in Database	22 Barry St	Randolph
Not Named in Database	15 Connolly St	Randolph
Not Named in Database	36 Connolly St	Randolph
Not Named in Database	42 Connolly St	Randolph
Monatiquot Rubber Works Mill No. 4 - Press and Tube Building	0 Hancock St	Braintree
Steinberg, Max Apartments	108 Maple St	Boston
Saxonville First Methodist Church Parsonage	30 Elm St	Framingham
Stoughton Branch Railroad Freight Express Office	719 Washington St	Canton
Cepi, Mario House	38 Crowninshield Rd	Brookline
Washburn, George F. House	117-119 Stedman St	Brookline
Hathaway, George H. Garage	67 University Rd	Brookline
King, Charles and Company Apartment Building	108 Winthrop Rd	Brookline
Not Named in Database	125 Center St	Easton
Not Named in Database	70 Sheridan St	Easton
Not Named in Database	23 Spooner St	Easton
Blaikie, Luther House	22 Walnut St	Somerville
Not Named in Database	63 Lighthouse Rd	Scituate
Curley, H. A. House	42 Edgewood St	Boston
Minor, Wesley Lyng House	826 Belmont St	Brockton
Beaver Brook Bridge	Crescent St	Brockton
Hayward, John Quarry	Howard St	Braintree
Not Named in Database	127 Allen St	Braintree
Not Named in Database	141 Shaw St	Braintree
Bosse, John A. House	337 Elm St	Braintree
Not Named in Database	211 Hayden Rowe St	Hopkinton
Johnson, William House	107 Hillside Rd	Franklin
Pond, Abel House	957 Washington St	Holliston
Holliston Central Fire Station	Central St	Holliston
Ware, Josiah - Coddington, Josiah House	25 North St	Norfolk

HISTORIC SITE NAME	ADDRESS	TOWN NAME
Not Named in Database	233 Pleasant St	Millis
Little Maynard Cottage	198 Maynard Rd	Framingham
Pousland, Edward House	233 Boston Post Rd	Wayland
Stoughton Trust Company	810 Washington St	Stoughton
Quinobin School Potting Shed and Greenhouse	4 Turtle Ln	Dover
Not Named in Database	11 Avon Rd	Wellesley
Dewing, Frederick House	8 Hampden St	Wellesley
Shaw - Livermore House	402 Linden St	Wellesley
Not Named in Database	91 Hundreds Rd	Wellesley
Not Named in Database	20 Emerson Rd	Wellesley
Howe, Esther Building	719 High St	Westwood
Westwood Town Pound Marker	High St	Westwood
Farrington, David - Shufeldt, Prudence C. House	109 Washington St	Norwood
Carter, Nelson House	46 Chestnut St	Waltham
Sawyer, H. H. House	68 Marshall St	Watertown
Yarchin House	280 Reservoir Rd	Brookline
Not Named in Database	70 Stanton Rd	Brookline
Ritchie, E. S. and Son Building	112 Cypress St	Brookline
Johnson, Oscar House	762 Washington St	Brookline
Singleton, Thomas C. House	123 Harvard St	Brookline
Wait, Thomas. C. Row House	147 Hillside St	Boston
Not Named in Database	24 Willoughby Rd	Milton
Not Named in Database	2 Hinckley Rd	Milton
Cox, George D. Row House	14 Wigglesworth St	Boston
Not Named in Database	9 Valentine St	Boston
Not Named in Database	16 Dawson St	Boston
Not Named in Database	3 Storey Pl	Boston
Not Named in Database	41 Stults Rd	Belmont
Newhall House	21 Melendy St	Watertown
Dimond, Isaac House	157 Ivy St	Brookline
Not Named in Database	9 Farrar St	Cambridge
Not Named in Database	65-67 Atherton St	Somerville
Horn, E. B. House	46 Hereford St	Boston
Not Named in Database	32 Worcester Sq	Boston
Not Named in Database	29 Montrose St	Boston
Parker, Theodore Elementary School	8-12 Church St	Boston
Not Named in Database	4 Columbus Sq	Boston
Not Named in Database	1020 River St	Boston
Not Named in Database	1021 Tremont St	Boston
Not Named in Database	16 Concord Sq	Boston
Not Named in Database	18 Cambridge Terr	Boston
Not Named in Database	21 Union Pk	Boston
Palmer, S. G. House	121 Newbury St	Boston
South Boston Savings Bank	368-372 West Broadway	Boston
Hunnewell, Horatio Hollis Building	171-175 Milk St	Boston
Walter Baker Chocolate Company - Power House	Baker's Ct	Boston
Varney, Shadrach House	2 Dexter Row	Boston
Not Named in Database	57 Broadway	Chelsea

HISTORIC SITE NAME	ADDRESS	TOWN NAME
New England Oil, Paint and Varnish Company Factory	59 Waters Ave	Everett
Chandler, Horace Colby House	34 Belcher St	Holbrook
Thompson, John House	198 Thompson St	Halifax
Sampson, Jonathan House	46 Elm St	Plympton
Bulk Argon Storage Facility	97 East Howard St	Quincy
Hall, Charles A. House	164 Atlantic St	Quincy
Not Named in Database	11 Cedar St	Weymouth
Fort Andrews Guard House	Peddocks Island	Hull
Not Named in Database	154 Park St	Chelsea
Weinstein, Nathan Building	35 Marlboro St	Chelsea
Cottage Hill Water Tower	82 Faun Bar Ave	Winthrop
Not Named in Database	22 Cross St	Hingham
Not Named in Database	269-271 North St	Hingham
Not Named in Database	68 Thaxter St	Hingham
Not Named in Database	33 Central St	Hingham
Not Named in Database	3 Otis St	Hingham
Wherity, Henry E. House	26 Eldridge Ct	Hingham
Souther's Filling Station	508 C J Cushing Hwy	Cohasset
DuMoulin, Gerald E. House	492 Jerusalem Rd	Cohasset
Higgins, Arthur Otis House	46 Margin St	Cohasset
Not Named in Database	24 Cedar St Extension	Hopkinton
Randall, Josiah Dexter House	36 Saint George St	Duxbury
Morse, Samuel V. House	963 Washington St	Canton
Waves of Time	171 Goddard Ave	Brookline
Not Named in Database	48 Neil St	Marlborough
Not Named in Database	5 Longwood Rd	Milton
Millis, Henry L. Worker Housing	57 Irving St	Millis
Porter, Rudolphus House	119 South Franklin St	Holbrook
Crosby, Wayne House	485 South Franklin St	Holbrook
City Mills Pond Dam - Mill River Dam	Main St	Norfolk
Quinn, Timothy House	95 South Main St	Sharon
White, Eliza A. - Sherburne, J. H. House	21 Hancock St	Boston
Joy, Benjamin - Codman, Charles R. House	29A-B Chestnut St	Boston
Fairbanks Chambers	98 Mountfort St	Boston
Chessman, Noah House	455 North St	Randolph
Hatch, William House	175 Old Oaken Bucket Rd	Norwell
Walpole Department of Public Works Metal Garage	Washington St	Walpole
Mystic Valley Parkway Tree Canopy	Mystic Valley Pkwy	Somerville
Access Ramp E Overpass over Route 1 Access Ramp	Revere Beach Pkwy	Chelsea
Atlantic Works Pier No. 5	102 Border St	Boston
King - Perry House	15 King Ave	Easton
Not Named in Database	1139 Washington St	Braintree
Not Named in Database	2 Norton St	Braintree
Not Named in Database	15 Ash St	Braintree
Not Named in Database	142 Shaw St	Braintree
Henry House	14 Charles St	Medway
Not Named in Database	183 Main St	Medway
Elmherst - Shaw Farm	106 Seekonk St	Norfolk

HISTORIC SITE NAME	ADDRESS	TOWN NAME
Not Named in Database	132 Marlborough Rd	Southborough
Southborough Boundary Marker	Main St	Southborough
Weeks, A. C. House	68 Newton St	Marlborough
Whitney - Adams - Twitchell House	6 Curve St	Sherborn
22 Mile Stone	40 Cochituate Rd	Framingham
Sawin, Thomas House	South St	Natick
Wheelock, Phineas House	132 Commonwealth Rd West	Wayland
McMahan, Philip E. House	251 Weston Rd	Wellesley
Cobb, Terrill, House	216 Willow St	Mansfield
Hartshorn, M. House	368 Main St	Medfield
Bird and Son Factory Main Office Building	Washington St	Walpole
Kiley, John S. - Hogan, John J. House	104 Pleasant St	Norwood
Leeds, George Jefferson House	822 North Main St	Randolph
Not Named in Database	100 Lake Shore Dr	Westwood
Not Named in Database	798 High St	Westwood
Dabney, Charles W. Farm - Caretaker's Cottage	206 Grove St	Westwood
Not Named in Database	239 Washington St	Westwood
Not Named in Database	19 Stafford Rd	Westwood
Hillcrest Clubhouse	133 Wellesley St	Weston
Garfield - Martin, John House	168 Summer St	Weston
Bates, Silas House	91 Spring St	Watertown
Campbell, Henry F. Development	548 Trapelo Rd	Belmont
Not Named in Database	480 Pleasant St	Belmont
Sterman, Oscar House	132 Clark Rd	Brookline
Carroll, B. F. House	217 Walnut St	Brookline
Not Named in Database	201 Wachusett St	Boston
Not Named in Database	60 Ridge Rd	Milton
Not Named in Database	31 Deering St	Boston
Not Named in Database	145-147 Highland St	Boston
Osgood, Jennie E. House	50 Brooksdale Rd	Boston
Pierce, John House	52 Pierce St	Boston
Not Named in Database	118-120 Thornton St	Boston
MacPherson, Henry S. C. House	39 Williston Rd	Brookline
Barnes, Wilbur E. House	53 Centre St	Brookline
Bray, Sara E. House	22 Columbia St	Brookline
Ware, Eugene - McKay, David H. House	49 Thorndike St	Brookline
Jewell, Albert - Krammer, Edward G. Carriage Barn	78 Powell St	Brookline
Stubbins, Hugh House	199 Brattle St	Cambridge
Pryor - Brown House	1 Berkeley St	Cambridge
Second Waterhouse House	9 Follen St	Cambridge
Lea, James L. House	39-41 Meacham Rd	Somerville
Bride, James M. and Elizabeth F. Crooker House	69 College Ave	Medford
Saint Lukes Evangelical German Lutheran Church	95 Rockland St	Boston
Beth El - Fowler Street Synagogue	94 Fowler St	Boston
Weyand, Frederick J. Building	195-201 South St	Boston
New England Telephone Company	26-30 Waverly St	Boston
Curtis, Benjamin Robbins - Coolidge, Thomas Jefferson and Hetty A. House	93 Beacon St	Boston

HISTORIC SITE NAME	ADDRESS	TOWN NAME
Boston Food Bank	70 Amory St	Boston
Shephard, Horatio G. House	373 Bowdoin St	Boston
Warren, James House	40 Washington St	Boston
Wells, John Row House	213 Harrison Ave	Boston
Martin, George H. House	45 Bedford St	Bridgewater
Berry, Aaron House	170 Center St	Bridgewater
Dyer, Wesley N. House	39 Cedar Hill Rd	Holbrook
Colson, Samuel Shoe Factory	506 Washington St	Abington
Whitman Park Wading Pond	0 Hayden Ave	Whitman
Fenno, James H. House	19 Webster St	Rockland
Howard House	158 Main St	Hanson
Billings, George B. House	185 East Squantum St	Quincy
Not Named in Database	787 Columbia Rd	Boston
Not Named in Database	8 Idlewell St	Weymouth
Not Named in Database	68 Cedar St	Weymouth
Not Named in Database	924 Broad St	Weymouth
Pratt, Caleb House	33 Franklin St	Chelsea
Burr, Matthew H. House	263 Main St	Hingham
Nickerson, Anson House	34 Middle St	Hingham
Foster, William House	16 Water St	Hingham
Laugelle, Joseph House	17 King St	Cohasset
Crocker, George Washington House	285 North Main St	Cohasset
Luce, Matthew Jr. Barn	198 Jerusalem Rd	Cohasset
Sarnell, Richard D. House	122 Linden Dr	Cohasset
Enos, M. House	113 Border St	Cohasset
Pyle, Charles J. House	85 Atlantic Ave	Cohasset
Boston Public Garden Fountains	Boston Public Garden	Boston
Not Named in Database	36 Washington St	Duxbury
Not Named in Database	9 Studley Royal	Scituate
Barnes, Myron E. Garage	17 Summit Ave	Brookline
Weston Town Field - Land's Sake Agricultural Field	Wellesley St	Weston
Brigham Cemetery - Witherbee Obelisks	West Main St	Marlborough
Not Named in Database	15 Buttonwood Ln	Scituate
Not Named in Database	1 Columbine Rd	Milton
Dudley, Samuel House	111 Exchange St	Millis
Not Named in Database	22 Marsh St	Dedham
Clinton, Frederick M. House	439 North Franklin St	Holbrook
Vedanta Centre Cottage	130 Beechwood St	Cohasset
Not Named in Database	366 East Eighth St	Boston
Williams, J. A. House	3 Bellingham Pl	Boston
Not Named in Database	33 Chestnut St	Chelsea
Atlantic Works Pier No. 6	102 Border St	Boston
Not Named in Database	73 Mystic Ave	Medford
Not Named in Database	92-122 Sherman Rd	Boston
Claggett, Charles S. W. House	29-31 Otis St	Watertown
South Boston Fish Pier - West Building	212-234 Northern Ave	Boston
Tupper, Martin L. House	40 Central Ave	Braintree
Braintree Public Library	798 Washington St	Braintree

HISTORIC SITE NAME	ADDRESS	TOWN NAME
Clark, Peter House	10 Soper House Ln	Braintree
Not Named in Database	80 Union St	Franklin
Healy House	77 East St	Franklin
Snow, Homer V. House	16 Garfield St	Franklin
Sanford Cotton Textile Mill - Business Office	Sanford St	Medway
Fisher Straw Shop Foreman's House	177 Village St	Medway
Bravo Granite Fence Posts	29 Frairy St	Medfield
Hopkinton Public Library	13 Main St	Hopkinton
Temple House	104 Farm Rd	Marlborough
Whiting, M. House	15 Oak Hill Rd	Southborough
Holbrook, Caleb - Connolly, T. House	49-57 Cherry St	Ashland
Framingham Trust Company	35 Edgell Rd	Framingham
Unitarian Church Parsonage	41 Pleasant St	Marlborough
Not Named in Database	233-239 Brown St	Waltham
Banks, E. Sybill House	27 Appleton St	Waltham
Not Named in Database	60 Horace Rd	Belmont
Tufts, Ephraim House	674 Brush Hill Rd	Milton
McGuire, Daniel F. House	512 Heath St	Brookline
Ouimet, Arthur House	246 Clyde St	Brookline
Mann House	220 Buckminster Rd	Brookline
Not Named in Database	4-6 Newsome Pk	Boston
Hobbs, Franklin W. House	107 Upland Rd	Brookline
Forbes - Bourne House	322 Hillside St	Milton
Stone, Nathaniel House	239 Central Ave	Milton
Not Named in Database	41 Dorr St	Boston
Carter, Charles M. Commercial Block	411-413 Geneva Ave	Boston
Clark, William R. Town House	59 Coleman St	Boston
Fera, George H. - McKay, David H. House	173 Naples Rd	Brookline
Solomon, Dr. Philip House	57 Chatham St	Brookline
Not Named in Database	21 Borland St	Brookline
Lee, Richard M. House	150 Mountfort St	Brookline
Central Square Realty Trust Building	468-480 Massachusetts Ave	Cambridge
Corcoran, John H. Building	615-627 Massachusetts Ave	Cambridge
Not Named in Database	3 Berkeley Pl	Cambridge
Yarchin, David - Gluck, Isaac Apartment Building	74 The Fenway	Boston
Puritan, The	390 Commonwealth Ave	Boston
Chadwick and Stillings House	437 Marlborough St	Boston
Green, Joseph Three-Family House	41 Saint Germain St	Boston
Merrill, L. M. House	174 Commonwealth Ave	Boston
Beckler, D. W. - Skinner, F. House	310 Marlborough St	Boston
Not Named in Database	24 Greenwich St	Boston
Warren, Sampson House	7 Concord Ave	Boston
Not Named in Database	81 Montgomery St	Boston
Taylor, Charles - Briggs, J. Albion House	23 Grandview Ave	Somerville
Not Named in Database	78 Otis St	Cambridge
Not Named in Database	25 Dwight St	Boston
Not Named in Database	397-403 Dorchester St	Boston
Freeland, Charles House	217 Beacon St	Boston

HISTORIC SITE NAME	ADDRESS	TOWN NAME
Caton, Asa House	459 Beacon St	Boston
Stockwell, George House	8 Lindall Pl	Boston
Bosworth, Joshua S. House and Piano Shop	56 Fayette St	Boston
Dorsey, Nathaniel House	38 School St	Boston
Cox, George D. Row House	27 Worthington St	Boston
Not Named in Database	25 Union Pk	Boston
Not Named in Database	20 Union Pk	Boston
Not Named in Database	301-303 Cambridge St	Boston
Edison Electric Illuminating Substation	33 Hawkins St	Boston
Atlantic Boiler Works	80 Border St	Boston
Merrill, Silas House	207 Newbury St	Boston
Baker, Charles H. Row House	821 East Broadway	Boston
Greene, Gardiner Row House	369 West Broadway	Boston
Wills, Rachel T. House	200 Beech St	Boston
Barton, Harriet A. Double House	7-8 Quincy Pl	Boston
Not Named in Database	99 Trenton St	Boston
Clark, Joseph W. - Kilroy, John J. House	23 Pleasant St	Medford
Drysdale, George House	35 Hancock St	Everett
Salisbury Plain River Bridge	Salisbury Plain Rvr	West Bridgewater
Osborne, Willard House	259 Plain St	Bridgewater
Elmwood Cemetery	171 East St	East Bridgewater
Whitcomb, Lemuel - Paine, Charles H. Shoe Factory	27 Maple Ave	Holbrook
Lyon, William E. House	188 Adams St	Abington
Burrage, Albert C. and Company Worker Housing	367 Reed St	Hanson
Hanover Carding Mill	127 King St	Hanover
Grand Army of the Republic Monument	Washington St	Norwell
Not Named in Database	114 Glendale Rd	Quincy
Not Named in Database	43 Dimmock St	Quincy
Quincy Mutual Fire Insurance Building	57-61 Washington St	Quincy
Not Named in Database	37 Myrtle St	Weymouth
Not Named in Database	102 Highland Ave	Hull
Hixon, William E. Building	13-17 Fifth St	Chelsea
Suffolk Downs Clubhouse	101-249 Waldemar Ave	Boston
Glastonbury Abbey Garage	16 Hull St	Hingham
Smith, Franklin Webster House	198 South Main St	Cohasset
Booth, John - Reed House	64 Booth Hill Rd	Scituate
Not Named in Database	3 Green St	Kingston
Peterson, Abbott House	394 King Caesar Rd	Duxbury
Crane, Abba House and Store	515 Washington St	Canton
Not Named in Database	96 Gurnet Rd	Duxbury
Old County Road Stone Walls	107-109 Elm St	Canton
Camp Kiwanee - North Chalet	1 Camp Kiwanee Rd	Hanson
Prospect Hill Cemetery - Hill, Abigail Marker	Auburn Rd	Millis
Topper, John M. House	37 Old Coach Rd	Cohasset
Kent, Etta - Clark, Bessie House	296 North Franklin St	Holbrook
Not Named in Database	18 Columbine Rd	Weston
Winslow, William S. House	677 River St	Norwell
Bonney, Ernest L. House	56 First Parish Rd	Scituate

HISTORIC SITE NAME	ADDRESS	TOWN NAME
Not Named in Database	401 East Seventh St	Boston
James, Benjamin Double House	21 Thomas Pk	Boston
Not Named in Database	23 Bayside St	Boston
Sherman, George H. House	33 Grampian Way	Boston
Blue Hills Parkway - Pine Tree Brook Culvert	Blue Hills Pkwy	Milton
South Shore Railroad Railbed	Commercial St	Weymouth
Not Named in Database	7 Morton Rd	Milton
Not Named in Database	31 Rice Ave	Medford
Geary, William John Second Store - Rose Tea Room	186 Winthrop St	Medford
McCarthy House	7 Mechanic St	Easton
Kelley, Samuel King House	45 Center St	Easton
Slater, Mabel Hunt Stable and Gardener's Cottage	1023 Blue Hill Ave	Milton
Not Named in Database	137 Ormund St	Boston
Hollis High School	482 Washington St	Braintree
Braintree Theatre - Lyric Theatre	381 Washington St	Braintree
Bates and Arnold Cotton Mill Building	334 Hartford Ave	Bellingham
Byrnes, Joseph House	90 Cottage St	Franklin
Milliken, Lemuel W. House	84 Dean Ave	Franklin
Smith, Sewall House	4 Winthrop St	Medway
Osborn, Charles House	36 Cedar St	Hopkinton
Saint Matthew's Roman Catholic Church	105 Southville Rd	Southborough
Jones, Col. John - Ocean House	2 Myrtle St	Ashland
Edgell Memorial Library Building	18 Edgell Rd	Framingham
Not Named in Database	73 Greenwood St	Marlborough
Brick - Cushing House	168 Maple St	Sherborn
Lake Cochituate Circular Dam	Central St	Natick
Not Named in Database	389 South St	Foxborough
Morse, Jotham House	399 West St	Walpole
Allen, Daniel House	663 East St	Walpole
Mason, George House	369 Depot St	Easton
Millen, Peter House	17 Reynolds St	Easton
State Theater	807 Washington St	Stoughton
Cooledge House	4 Birch Rd	Wellesley
Not Named in Database	5 Avon Rd	Wellesley
Not Named in Database	22 Ordway Rd	Wellesley
Norfolk County Railroad Bridge over Route 1	Rt 1	Westwood
Kendrick's Bridge	Kendrick St	Needham
Not Named in Database	262 Walnut St	Brookline
Lincoln, William H. School	194 Boylston St	Brookline
Not Named in Database	360 Harvard St	Brookline
Not Named in Database	80 Blue Hills Pkwy	Milton
Milton Academy - Straus Library	170 Centre St	Milton
Not Named in Database	5-6 Fort Ave Terr	Boston
Not Named in Database	275-279 Roxbury St	Boston
Vinal, Arthur H. House	35 Melville Ave	Boston
Not Named in Database	26 Jerome St	Boston
Peters, Andrews - Proctor, Thomas Two-Family House	41 Ashfield St	Boston
Not Named in Database	51 Elm St	Belmont

HISTORIC SITE NAME	ADDRESS	TOWN NAME
Merrill, Luther Building	1019-1029 Beacon St	Brookline
Noble, E. N. - McKee, Charles B. House	72 Toxteth St	Brookline
Central Square Post Office	770 Massachusetts Ave	Cambridge
Weld, A. Spaulding House	28 Eliot St	Boston
Bower, F. E. Milk Company Stable	6 Cottage Ave	Somerville
Brownell, William S. House	70 Craigie St	Somerville
Not Named in Database	345 Cross St	Belmont
Burr, I. T. House	169 Commonwealth Ave	Boston
Franklin Hall Apartments	34-36 East Newton St	Boston
Elliot, Matthew P. House	5-7 Munroe St	Somerville
Jackson and Newton Door and Sash Manufacturing Co.	51 McGrath Hwy	Somerville
Beckler, Daniel W. Row House	308 K St	Boston
Lantern House Restaurant	12-22 Tyler St	Boston
Not Named in Database	644 South St	Boston
Hotel Eaton	309-311 Emerson St	Boston
Charlestown Heights - Doherty Playground	Medford St	Boston
Richardson, Alice and Gedney Building	31-33 Winter St	Boston
Choate, Rufus Statue	Pemberton Sq	Boston
Curtis Hall - West Roxbury Town Hall	South St	Boston
Not Named in Database	15 Concord Sq	Boston
Ames, W. House	15 School St	Boston
Allston Hall Block	10-14 Franklin St	Boston
Warner, William D. Row House	562 East Broadway	Boston
South Station Head House	620-690 Atlantic Ave	Boston
Not Named in Database	33 Pearl St	Boston
Not Named in Database	17 Fort Ave	Boston
U. S. Customs Atlantic Building	392-400 Atlantic Ave	Boston
Mair, Charlotte L. Commercial and Apartment Block	4 Creighton St	Boston
Brook Farm - Pilgrim House Site	670 Baker St	Boston
Not Named in Database	59 Long Wharf	Boston
Briggs, Thomas C. House	Prospect St	Bridgewater
Silver Lake Co-Op Store	183 Grove St	Kingston
District Courthouse of East Quincy	12-24 Coddington St	Quincy
Liberty Tree Park	Hancock St	Quincy
Johnson, Samuel W. Three Decker	1790 Columbia Rd	Boston
Not Named in Database	16 Washburn St	Weymouth
Not Named in Database	76 Myrtle St	Weymouth
Not Named in Database	88 Eutaw St	Boston
Not Named in Database	84 Winnisimmet St	Chelsea
McGlinckey, Elizabeth V. Building	583 Broadway	Chelsea
Whittaker - Hall - Penke House	166 Highland Ave	Winthrop
Loring, Abner Building	124 North St	Hingham
Jenkins, Franklin A. House	26 Tupelo Rd	Cohasset
Ripley, George House	205 Sohier St	Cohasset
Veale, William P. Barn	392 South Main St	Cohasset
World War I 'Temporary' Monument	North Main St	Cohasset
Watertown Arsenal - Storage Tank Shed	Wooley Ave	Watertown
Hewitt, Solomon House	230 Moraine St	Marshfield

HISTORIC SITE NAME	ADDRESS	TOWN NAME
King Caesar House	120 King Caesar Rd	Duxbury
Keene, Benjamin House	580 Ferry St	Marshfield
Cotson House	112-114 Front St	Weymouth
Charles River Reservation - Recreation Road	Recreation Rd	Weston
Litchfield, George House	397 Tilden Rd	Scituate
Mount Hope Cemetery	Clapp Rd	Scituate
Brodie, Arnold House	137 Sumner St	Milton
Not Named in Database	110 Cary Ave	Milton
Whitman High School - Whitman Junior High School	54 South Ave	Whitman
Damstra, Yute House	47A Jones St	Hingham
Not Named in Database	141-143 Charles St	Boston
Northern Avenue Draw Bridge Tenders House	Northern Ave	Boston
Thomas Park	Thomas Pk	Boston
Daniher, James M. House	65 South Main St	Natick
Wadsworth, Lewis L. House	29 Cary Ave	Chelsea
Lowell, Edward H. House	19 Forsyth St	Chelsea
Sandford, Mary J. House	242 Washington Ave	Chelsea
Saint Therese Roman Catholic Church Rectory	20 Gledhill Ave	Everett
Not Named in Database	58 Peach St	Walpole
Van Delinda, W. H. House	25 Jefferson St	Winthrop
Jones, William - Potts, Joseph House	340 Union St	Ashland
Bluefish River Basin	Washington St	Duxbury
Emmons, Robert W. Garage	2 Beaver St	Boston
Horne, Christopher J. Utility Building	25 Ledge Way	Cohasset
Not Named in Database	17 Cape Cod Ln	Milton
Not Named in Database	40 Cape Cod Ln	Milton
Paley, B. R. House	96 Arlington Rd	Brookline
Hancock Village Duplex	53-75 Sherman Rd	Brookline
Not Named in Database	7 Cedar Rd	Brookline
Rawson, Warren W. Building	68-74 Franklin St	Arlington
Upham, Edward E. House	15-15A Avon Pl	Arlington
Not Named in Database	15-17 Addison St	Arlington
Not Named in Database	85 Warren St	Arlington
Brooks, Addisson House	166 Brooks Ave	Arlington
Pettee, Otis Mill Worker Housing	238-240 Elliot St	Newton
Sherman, James M. House	23 Oak St	Newton
Henderson, William J. House	29-31 Fayette St	Newton
Hartford, John - Gilday, John House	74 Gardner St	Newton
Kidder, Isaac L. - Cunningham, Charles A. House	129 Jewett St	Newton
Hunt, Charles House	31 Waverley Ave	Newton
Woodward, Ebenezer J. House	488 Centre St	Newton
Rogers Street Bridge over MBTA Green Line	Rogers St	Newton
Howard Clock	134-136 Adams St	Newton
Murray, James House	53 West St	Newton
Cram, Edwin H. House	79 Lowell Ave	Newton
Saltonstall, Richard House	256 Chestnut Hill Rd	Newton
Trinity Episcopal Church	1097 Centre St	Newton
Frost, George House	106 Pleasant St	Newton

HISTORIC SITE NAME	ADDRESS	TOWN NAME
Weston, Thomas House	35 Bradford Rd	Newton
Greenwood House	68 Hartford St	Newton
Brigham, Louis K. House	56 Hartford St	Newton
Wales, William H. House	26 Greenwood St	Newton
VanWormer, A. F. House	210 Grove St	Newton
Not Named in Database	436 Commonwealth Ave	Newton
Not Named in Database	863 Commonwealth Ave	Newton
Not Named in Database	39 Pine Ridge Rd	Newton
Not Named in Database	126 Auburndale Ave	Newton
Not Named in Database	24 Pine Crest Rd	Newton
Not Named in Database	108 Nehoiden Rd	Newton
Thomas, Dr. K. H. House	242 Fuller St	Newton
Not Named in Database	10 Asheville Rd	Newton
Not Named in Database	168 Linwood Ave	Newton
Not Named in Database	3-5 Melbourne Ave	Newton
Guernsey, Camp Jr. House	215 Grove St	Newton
Not Named in Database	7 Avery Path	Newton
Not Named in Database	20 Shute Path	Newton
Not Named in Database	30 Hamlin Rd	Newton
Not Named in Database	34 Pierrepoint Rd	Newton
Robertson, John R. House	126 Charles St	Newton
Not Named in Database	518 California St	Newton
Not Named in Database	63 Bontempo Rd	Newton
Not Named in Database	120 Hanson Rd	Newton
Not Named in Database	16 Hay Rd	Newton
Not Named in Database	106 Selwyn Rd	Newton
Not Named in Database	197 Evelyn Rd	Newton
Not Named in Database	59 Baldpate Hill Rd	Newton
Not Named in Database	19 Bencliffe Cir	Newton
Linskey, Patrick House	94 Dalby St	Newton
Not Named in Database	18 Bonmar Cir	Newton
Not Named in Database	108 Woodchester Dr	Newton
Ruggles, Willard House	15 Houston Ave	Milton
Not Named in Database	87 Meagher Ave	Milton
Not Named in Database	59 Harold St	Milton
Not Named in Database	16 Grove St	Milton
Not Named in Database	6 Catherine Rd	Milton
Not Named in Database	31 Van Wart Path	Newton
Houghton Garden Railroad Tie Steps	Suffolk Rd	Newton
Not Named in Database	416 Hanover St	Boston
Not Named in Database	28 Cooper St	Boston
Chambers, Hannah House	34 Myrtle St	Medford
Rice's End District School House #11	315 Old Connecticut Path	Framingham
U. S. Post Office - Nobscot Branch	747 Water St	Framingham
MCI Framingham - Modular	26 Loring Dr	Framingham
Close, George Company Building	243 Broadway	Cambridge
Not Named in Database	106 Lawrence Ave	Boston
Not Named in Database	12-16 Greenville St	Boston

HISTORIC SITE NAME	ADDRESS	TOWN NAME
Not Named in Database	129 Chiswick Rd	Boston
Not Named in Database	36 Garden St	Milton
Not Named in Database	96 Garden St	Milton
Not Named in Database	38 Rowe St	Milton
Paolucci, Secondino House	96 Grafton Ave	Milton
Not Named in Database	16 Wardman Rd	Boston
Brigham, Peter Bent Hospital - Ward B	5-75 Francis St	Boston
Mount Auburn Cemetery - Service Building	Grove St	Watertown
Crosby, J. D. House	12 Stafford St	Boston
Felt, Rev. Joseph Barlow and Abigail Adams Shaw House	24 North St	Medford
Cutter, George Berkley and Mary Peirce Hastings House	70 Corwood Dr	Weston
Daley Block	12-20 Church St	Belmont
Not Named in Database	172 Webster St	Boston
Not Named in Database	195-197R Webster St	Boston
Not Named in Database	131 Old St	Randolph
Not Named in Database	5 Imrie St	Randolph
Williams, Gluyas and Margaret Kempton House	14 Sylvan Ave	Newton
Not Named in Database	692-700 Blue Hill Ave	Boston
Not Named in Database	47 Esmond St	Boston
Clapp, Eugene H. Rubber Company Worker Housing	235 Elm St	Hanover
Chandler, Henry N. House	9 Elba St	Brookline
Driscoll, Jeremiah F. House	222 Pleasant St	Brookline
Sterman, Max House	88 Beals St	Brookline
Habolow, Louis Rowhouse	55 Addington Rd	Brookline
Hildebrand, Rebecca House	6 Kilby St	Somerville
Not Named in Database	189 First Parish Rd	Scituate
Field, D. W. Park - Lower Porter Pond	Field, D. W. Park	Brockton
Perkins Avenue Bridge	Perkins Ave	Brockton
Not Named in Database	414 West Elm St	Brockton
Brockton VA Hospital - Tuberculosis Building	940 Belmont St	Brockton
Not Named in Database	18 West St	Braintree
Vernon Street Smallpox Burial Ground	Vernon St	Middleborough
Walker, L. House	95 Main St	Hopkinton
Stonedale Farm Cow Barn	48 Fisher Rd	Southborough
Not Named in Database	85 Marlborough Rd	Southborough
Saint Anne's Roman Catholic Church Parish House	20 Boston Rd	Southborough
Clark, John House	12 Library St	Framingham
Mayo, Donald House	35 Brush Hill Rd	Sherborn
Eldridge, Clarence C. Motor Inn Garage	104 West Central St	Natick
Godfrey, Dea. Henry S. House	31 Baker St	Foxborough
Norwood Town Square	Nahatan St	Norwood
Not Named in Database	566 Washington St	Easton
Wood, J. W. Elastic Web Company	Rose St	Stoughton
Not Named in Database	185 Weston Rd	Wellesley
American Watch Company Building	185-241 Crescent St	Waltham
Nelson, William H. Block	153-159 Mount Auburn St	Watertown
Pierce, J. Q. A. House	215 Mount Auburn St	Watertown
Kennedy - Johnson House	291 Hillside St	Milton

HISTORIC SITE NAME	ADDRESS	TOWN NAME
Not Named in Database	218 Brook Rd	Milton
Babcock, Josiah House	37-39 Bryant Ave	Milton
Wilkins, Calvin B. Double House	34-36 Alleghany St	Boston
Wilson, John B. - Wilson, Charles House	46 Monument Ave	Boston
Pease, Usher P. House	51 Monument Ave	Boston
Not Named in Database	61-63 Concord Ave	Belmont
Colchester, The	1470 Beacon St	Brookline
Matthaey, Frederick W. House	151 Mason Terr	Brookline
Not Named in Database	8 Verndale St	Brookline
Orcutt, F. S. House	1170 Beacon St	Brookline
Read, James House	15 Farwell Pl	Cambridge
cummings, e. e. House	104 Irving St	Cambridge
Not Named in Database	1 Williams Ct	Somerville
Ireland, George House	20 Preston Rd	Somerville
Walnut Street Bridge over B & M Railroad	Walnut St	Somerville
Not Named in Database	9 Dwight St	Boston
Not Named in Database	15 Appleton St	Boston
Hotel Union, The	301 Shawmut Ave	Boston
Not Named in Database	425 Shawmut Ave	Boston
Not Named in Database	133 Stuart St	Boston
Not Named in Database	53 Alban St	Boston
North End Branch Library	21 North Bennet St	Boston
Saint Augustine Roman Catholic Parochial School	201 E St	Boston
Lauriat, Charles House	101 Newbury St	Boston
Sam's Tavern	2805 Washington St	Boston
United Shoe Machine Corporation	51 Sleeper St	Boston
Stock Exchange Building	53-65 State St	Boston
Not Named in Database	81 Trenton St	Boston
Adams, Uriel Double House	24 Trenton St	Boston
Southwest Cone Company - Eastern Baking Company	201 Williams St	Chelsea
Fash, Reuben Ice Cream Complex	15 Williams St	Everett
Not Named in Database	54 Lexington St	Everett
Keith, Zebina House	261 Plymouth St	East Bridgewater
Orr, Dr. Samuel Angier House and Office	210 Central St	East Bridgewater
Shop and Save Supermarket	20 Independence Ave	Quincy
Kolseth, Henry S. House	87 Walker St	Quincy
Not Named in Database	100-102 Shawmut St	Weymouth
Not Named in Database	56 Manatee Rd	Weymouth
Hall House	53 Monmouth St	Boston
Farwell, George W. House	114 Lexington St	Boston
Segal - Ostrovitz House	30 Chester St	Chelsea
Sawyer, John L. House	180 Pauline St	Winthrop
Cushing, Daniel House	207 Main St	Hingham
Wade, Carrie L. House	39 Middle St	Hingham
Not Named in Database	95 Central St	Hingham
MDC Waiting Room - Restaurant	211 Nantasket Ave	Hull
Begley, Francis House	27 Summer St	Cohasset
Cohasset Police and Fire Department Headquarters	44 Elm St	Cohasset

HISTORIC SITE NAME	ADDRESS	TOWN NAME
Watertown Arsenal - Locomotive Repair Shop	Wooley Ave	Watertown
Hunt, Cassius House	30 Freeman Pl	Duxbury
Huckins, Frank House	290 Powder Point Ave	Duxbury
Linder, John F. House	408 York St	Canton
Leonard, Abiatha Barn	14 Pleasant St	Middleborough
Pratt, N. House	41 Plymouth St	Middleborough
Titicut Parish Green	Plymouth St	Middleborough
Ames, Hobart Estate Landscape	31 Main St	Easton
Sprague, Daniel House	49 School St	Hingham
Smith, L. House	41 Lafayette St	Randolph
Berry, Robert E. Concrete Garage	140 South St	Randolph
Stetson, Alpheus M. House	18 Dixfield St	Boston
Not Named in Database	161 Dorchester St	Boston
Wilson, Henry W. House	6 Pacific St	Boston
Vinal, Warren Row House	29 Buswell St	Boston
Northeastern University - Science Hall	330 Huntington Ave	Boston
Forest Hills Cemetery - Ornamental Plantings	95 Forest Hills Ave	Boston
Odd Fellows Hall - Reliance Lodge No. 137	1-5 West St	Walpole
Old Harbor Parkway - Old Colony Avenue	Old Colony Ave	Boston
Not Named in Database	23 Alexander Ave	Medford
Woolridge, L. M. House	68 Fremont St	Winthrop
Mongovan, Joseph A. House	260 Warren St	Needham
Perry, Edwin House	73-75 Main St	Ashland
Grieshaber, Charles House	325-327 Union St	Ashland
Gargan, Thomas J. House	198 Winter St	Ashland
Not Named in Database	22 Maple Ave	Sudbury
Wilson, Ella N. Double House	31 Winnemay St	Natick
Fuller Brook Park - Phillips Park Playground	Phillips Park	Wellesley
Robinson, George Double House	14-16 Washburn St	Watertown
Not Named in Database	95 West St	Braintree
French's Common	Washington St	Braintree
Not Named in Database	91 Hollis Ave	Braintree
Prentice, B. F. House	1 Prentiss St	Southborough
Webster, Rev. John Calvin - Woodbury, Albert H. House	23 Hayden Rowe St	Hopkinton
Connors, Jeremiah F. House	99 West Main St	Marlborough
Morse, Winsor - Arnold, Winslow Jr. Barn	386 Farm Rd	Marlborough
Not Named in Database	141 Washington St	Holliston
Johansson, Bertram House	13 Mill St	Sherborn
Saint Bridget's Roman Catholic Church	Worcester Rd	Framingham
Rice, Dea. Edmund Marker	224 Old Connecticut Path	Wayland
Lovell, Samuel Crocker House	23 East St	Mansfield
Boyden, Porter House	119 Common St	Walpole
District #9 Schoolhouse - Fisher, Ebenezer School	830 High St	Westwood
Not Named in Database	60 Yale Terr	Boston
Canty House	35 White Pl	Brookline
Green, Bridson House	305 Wachusett St	Boston
Not Named in Database	100 Randolph Ave	Milton
O'Brien, Michael J. Two-Family House	12 Cherokee St	Boston

HISTORIC SITE NAME	ADDRESS	TOWN NAME
Not Named in Database	6 Romar Terr	Boston
Not Named in Database	2 Copeland Pk	Boston
Not Named in Database	41 Worcester Sq	Boston
Chadwick, John H. House	43 Holbrook St	Boston
Greenlaw, Anne Row House	8 Magnolia St	Boston
Boston Army Supply Base - Building 18	Northern Ave	Boston
Not Named in Database	45-47 Marion Rd	Belmont
Not Named in Database	59 Berwick St	Belmont
Ware, Henry House	8 Berkeley St	Cambridge
Harvard Catholic Student Center	20 Arrow St	Cambridge
Memorial Hall	Cambridge St	Cambridge
Not Named in Database	1 Shady Hill Sq	Cambridge
Not Named in Database	181 West Brookline St	Boston
Thomas - Pierce Apartment Building	87 Gainsborough St	Boston
Proctor, T. E. House	273 Commonwealth Ave	Boston
Freeland, Charles House	124 Marlborough St	Boston
Not Named in Database	622 Warren St	Boston
Not Named in Database	4 Haven St	Boston
Mechanics - Prudential Subway Station	Huntington Ave	Boston
Freeland, Charles House	211 Beacon St	Boston
Wentworth, Marshall Row House	903 Beacon St	Boston
Armstrong, Comm. James House	22 Chestnut St	Boston
Pond, Adams and Basco Row House	116 F St	Boston
Park, Horatio F. House	44 Linden St	Boston
Drew, Samuel S. House	46 Linden St	Boston
Tremont Electric Lighting Company	355-359 Congress St	Boston
Hull Street Medical Mission	36 Hull St	Boston
Lady of Grace Roman Catholic Church	Nichols St	Everett
Wilkes, John House	240 Summer St	Rockland
Friary, John - William House	133 Spring St	Rockland
Pfaffman, George E. House	51 President's Ln	Quincy
Parker, Elizabeth House	33 Thomas Burgin Pkwy	Quincy
North Quincy Junior High School	318 Hancock St	Quincy
Ambler, Francis House	20 Front St	Weymouth
Vessel Docking Pilings	97 East Howard St	Quincy
Not Named in Database	81 High St	Weymouth
City Hospital Chapel	Long Island Rd	Boston
Branham, Roger L. House	48 Cottage St	Hingham
Selph, John W. House	34 Clay Spring Rd	Cohasset
Sestito, Vincenzo V. House	163 Sohier St	Cohasset
Not Named in Database	728 Country Way	Scituate
Orcutt, Samuel House	285 South Main St	Cohasset
Anderson, C. - Valine, Fred House	122 Border St	Cohasset
Cohasset Central Cemetery - Nichols, Job Marker	25 Joy Pl	Cohasset
Mulcahey House	18 Pleasant St	Cohasset
Parker, John - Cousens, D. A. Barn	78 Elm St	Cohasset
Government Island Stone Wharf	Border St	Cohasset
Charlestown Navy Yard - Building 109 - Pilot House	Navy Yard	Boston

HISTORIC SITE NAME	ADDRESS	TOWN NAME
Sheckinah Temptations	Wellesley College	Wellesley
Mayflower Worsted Company	26 Wapping Rd	Kingston
Not Named in Database	80 Elm St	Kingston
Lapham, Albert House	56 Evergreen St	Kingston
Cushing, Joshua Jr. House	313 Washington St	Duxbury
Not Named in Database	46 Winsor St	Duxbury
Clapp Family Cemetery	Union St	Scituate
Camp Kiwanee - Old Shower House	1 Camp Kiwanee Rd	Hanson
Lacy, John A. House	146 Bonad Rd	Brookline
Seavey, Charles E. House	24 High St	Canton
Not Named in Database	3 Chiltern Rd	Weston
Clapp, G. P. House	33 Common St	Norwell
Stetson, Luther House	54 Tiffany Rd	Norwell
Josephs, Emanuel - Meshon, Harry House	133 South Main St	Sharon
Not Named in Database	5 Ashland St	Boston
Ingraham, D. G. House	10 West Cedar St	Boston
Lyons, John House	81 North St	Randolph
Not Named in Database	6 Roel St	Randolph
Jones, Helen T. House	195 Cross St	Norwell
Not Named in Database	36-38 Maple St	Medford
Shaw, Jacob House	21-23 Shaw St	Weymouth
Belcher House	179 Winthrop St	Winthrop
Boston Police Station #19	872 Morton St	Boston
Fuller Brook Park - Wood Cribbing	Caroline Brook	Wellesley
Fuller, Solomon House	32 Palmer Rd	Plympton
Congregational Church Cemetery - Smith, A. Stone	2 Central St	Wellesley
Nuzzo Building	2 Thacher St	Boston
Hollis - Hunt, N. H. House	46 Plain St	Braintree
Not Named in Database	8 Elm St	Braintree
Arnold, Stephen S. - Bates, Josiah Franklin House	399 Washington St	Braintree
Ely, Nathan House	209 South St	Wrentham
Saint Mary's Roman Catholic Church	130 South St	Wrentham
Johnson, Daniel Bemis Barn	35 Lynbrook Rd	Southborough
Winchester Barn	26 Main St	Southborough
Fitzgerald, P. - Newton, L. House	6 East Main St	Southborough
Not Named in Database	14 Adams Rd	Framingham
Natick Army National Guard Armory - Magazine D	143 Speen St	Natick
Morse - Barber House	46 Forest St	Sherborn
Farm Pond Bath House	Lake St	Sherborn
Farrington, David R. House	92 Willow St	Mansfield
Paine, Frederick House	122 Rumford Ave	Mansfield
Day, Frederick Holland House	93 Day St	Norwood
Sumner, George Frederick House	129 Chapman St	Canton
Not Named in Database	37 Waverley St	Belmont
Not Named in Database	1154 Boylston St	Brookline
Mather, E. H. House	92 Dean Rd	Brookline
Not Named in Database	10 Southbourne Rd	Boston
Fisher Hill Estates	517 Boylston St	Brookline

HISTORIC SITE NAME	ADDRESS	TOWN NAME
Not Named in Database	279-281 Walnut St	Brookline
Sklaver, Nathan House	30 Cypress St	Brookline
Copeland Barn	58 Hillside St	Milton
Not Named in Database	36 Deering St	Boston
Bowe, Timothy F. Row House	36 Sheridan St	Boston
Not Named in Database	30 Dunreath St	Boston
Not Named in Database	44 Neponset Ave	Boston
Not Named in Database	21 Sudan St	Boston
Moor, Rev. Clark House	26 Arlington St	Cambridge
Richardson, Henry House	468-470 School St	Belmont
Vassall, Henry House	94 Brattle St	Cambridge
Benton, Reuben - Corwin, Charles R. House	1 Benton Rd	Somerville
Not Named in Database	46 Leicester St	Boston
Mathison, Joseph House	21 Thurston St	Somerville
Not Named in Database	50 Appleton St	Boston
Not Named in Database	129-133 Columbus Ave	Boston
Preston, William Gibbons House	16 Arlington St	Boston
Wallis, Paul - Moors, J. B. House	171 Beacon St	Boston
Not Named in Database	286-288 Cambridge St	Boston
Not Named in Database	103 Winthrop St	Boston
Kirstein Memorial Library	20 City Hall Ave	Boston
Copley Station Entrance Canopy	Boylston St	Boston
Doggett, Jesse House and Tavern	2070 Washington St	Boston
Oliver Building	135-145 Milk St	Boston
Hillside Cemetery	Auburn St	Bridgewater
Orr, Hon. Hugh House	419 North Central St	East Bridgewater
McLaughlin, Michael F. and William House	152 Belcher St	Holbrook
Beal, Benjamin Tenant House	99 North Ave	Rockland
Grange Hall	1047 Front St	Weymouth
Jacobs, Elisha - Line House, The	5 Assinippi Ave	Hanover
Briggs, Lloyd and Sara Elizabeth Elms Kent - Briggs, Dr. Lloyd Vernon and Mary T. Cabot House	8 Elm St	Hanover
Crane, Joseph House	124-126 Franklin St	Quincy
Crane, Ada P. House	20 Whitney Rd	Quincy
Not Named in Database	32 Gilson Rd	Quincy
Hersey, Francis C. Row House	598 East Sixth St	Boston
Not Named in Database	8 Keith St	Weymouth
Shurtleff Street Synagogue	140 Shurtleff St	Chelsea
Baltzell - Brown - Klagge House	30 Villa Ave	Winthrop
Chase, Ruth S. House	761 Main St	Hingham
Not Named in Database	305A North St	Hingham
Not Named in Database	37 Hersey St	Hingham
Tubman, Charles I. House	8 Cushing Rd	Cohasset
Cohasset Central Cemetery - Celtic Cross	25 Joy Pl	Cohasset
Arnold, Frederick - Hill, Thomas J. House	45 Sherman St	Canton
Blackstone Memorial - Boston Common Tablet	Boston Common	Boston
Rogers, Howard L. House	34 Spooner Rd	Brookline
Fuller, John A. House	12 Indian Pond Rd	Kingston

HISTORIC SITE NAME	ADDRESS	TOWN NAME
Samson, P. House	782 Temple St	Duxbury
Stetson - Field House	143 Pudding Hill Ln	Marshfield
Keene - Hatch House	27 Summer St	Marshfield
Robinson Garage	489 Washington St	Duxbury
Boylston Street Bridge and Dam	Boylston St	Wellesley
Infant Jesus - Saint Lawrence Church Complex Wall	770 Boylston St	Brookline
Saint Ann's Roman Catholic Church Shed	755 Hancock St	Quincy
Anderson, Gustaf Adolf Main Barn	223 River St	West Bridgewater
Not Named in Database	25 Heritage Ln	Milton
Not Named in Database	16 Marilyn Rd	Milton
Bronstein, Barry M. House	18 Windy Hill Rd	Cohasset
Burr, Seth L. House	6 Leavitt St	Hingham
Adelson, Julia Tenement Building	11 Temple St	Boston
Shaw, K. A. - Allen, Sarah House	6 Strong Pl	Boston
Curtis House	30 Mount Vernon St	Boston
Riverway Pathway	Park Dr	Boston
Not Named in Database	97 West St	Randolph
Vogel, Kassimir Double House	1-2 Silk St	Chelsea
Hennesey, Michael House	342 Lowell St	Somerville
Saint Anthony of Padua Roman Catholic Church	12 Properzi Way	Somerville
Keith, Frank P. House	31 Mechanic St	Easton
Cutler, Sen. Leslie Bradley House	90 Burr Dr	Needham
Raymond, Samuel House	6 Goodrich Pl	Sharon
Not Named in Database	34 Garden St	Boston
Diamond, Sadie Double Tenement Block	74-76 Myrtle St	Boston
Chandler, Joseph - Wright, William House	221 Main St	Plympton
Not Named in Database	185 South St	Wrentham
Metcalf, Theron School	45 Winter St	Franklin
Sweeney, Martin W. House	38 Adams St	Medfield
Saint John the Evangelist Catholic Church	20 Church St	Hopkinton
Not Named in Database	39 Ash St	Hopkinton
Sears, Joshua Montgomery House	1 Sears Rd	Southborough
Sudbury Reservoir	Sherman St	Marlborough
Rugg, Daniel - Gates, Solomon House	1672 Worcester Rd	Framingham
Mancall House	45 Pleasant St	Framingham
Not Named in Database	122 Overbrook Dr	Wellesley
Not Named in Database	Main St	Foxborough
Wheeler, George S. House	29 Baker St	Foxborough
Not Named in Database	239 Moose Hill St	Sharon
White, Lucius House	314 Nahatan St	Norwood
Orcutt, James House	64 Turnpike St	Easton
Wade, David - Dunbar, John House	451 Walnut St	West Bridgewater
Route 139 Bridge over Route 24	Rt 139	Stoughton
Not Named in Database	24 Wellesley Ave	Wellesley
DeCrow, John House	21 Windsor Rd	Wellesley
Howe Barn	13-15 Gay St	Westwood
Mann, Herman House	38 Bullard St	Dedham
Beck, Albert H. Garage	233 Buckminster Rd	Brookline

HISTORIC SITE NAME	ADDRESS	TOWN NAME
Rydstrom, John House	106 Kittredge St	Boston
Not Named in Database	16 Elko St	Boston
Not Named in Database	60 Mount Pleasant Ave	Boston
Breckenridge, Joseph House	33 Melville Ave	Boston
Fairbanks, F. W. House	40-42 Spruce St	Watertown
Not Named in Database	1366-1376 Beacon St	Brookline
Not Named in Database	4-6 Story St	Cambridge
Not Named in Database	60 Francis Ave	Cambridge
Chestnut Court Houses	9-11 Harvard Pl	Somerville
Chadwick and Stillings House	445 Marlborough St	Boston
Not Named in Database	48 Rutland Sq	Boston
Not Named in Database	119 Warren Ave	Boston
Richardson, Artemas C. House	39 Columbus Ave	Somerville
Not Named in Database	80-82 Mount Vernon St	Somerville
Cross Street Bridge over B and M Railroad	Cross St	Somerville
Not Named in Database	18 Appleton St	Boston
Wells, John Row House	3 Johnny Ct	Boston
Saint Catherine of Siena Roman Catholic Convent	12 Corey St	Boston
Mattapan Chronic Disease Hospital - Building #7	249 River St	Boston
Tolman, Ebenezer W. House	47 Mount Vernon St	Boston
Bragdon, William Row House	6 Adams St	Boston
Weston, David B. and Mason, Rufus Double House	2-4 Mason Ct	Boston
Riverway Administration Building	440 Park Dr	Boston
King's Chapel Burying Ground	Tremont St	Boston
Not Named in Database	28 Concord Sq	Boston
Smith, Samuel A. House	11 Woodlawn St	Everett
Harlow, H. Herbert House	88 Pleasant St	East Bridgewater
Leonard, Spencer Jr. House	132 Whitman St	Bridgewater
Paine, Charles H. House	45 Belcher St	Holbrook
Hayward, Lysander W. House	539 Plymouth St	Halifax
Not Named in Database	23 Old Schoolhouse Ln	Hanover
Watermans House	335 Water St	Hanover
Erikson, A. William House	166-170 Glendale Rd	Quincy
Drake, Herbert T. House	117-119 Thomas Burgin Pkwy	Quincy
Not Named in Database	43 Edgemere Rd	Quincy
Fore River Railroad and Diesel Engines	97 East Howard St	Quincy
Clapp, Adoram House	70 Front St	Weymouth
Yard Office Building Number 1	97 East Howard St	Quincy
Bartlett, John W. House	246 North St	Weymouth
Weymouth Industrial School	75 Middle St	Weymouth
Not Named in Database	36 Randall Ave	Weymouth
Not Named in Database	134 Hawthorne St	Weymouth
Fort Standish - Battery William Terrill	Lovell's Island	Boston
Not Named in Database	403 Meridian St	Boston
Not Named in Database	33-35 Shurtleff St	Chelsea
Tucker, Frank W. House	5 Ingleside Ave	Winthrop
Sprague, Sarah - Belcher, Orlando	220 Cottage Park Rd	Winthrop
Saint Theresa's Roman Catholic Church	500 Revere St	Revere

HISTORIC SITE NAME	ADDRESS	TOWN NAME
Bartlett, Daniel House	565 Main St	Hingham
Bowser, Roscoe Attucks House	296 North Main St	Cohasset
Stampleman, Samuel C. Caretaker's House	159 Beechwood St	Cohasset
Charlestown Navy Yard - Bldg 228 - Service Bldg	Navy Yard	Boston
Cushman, William House	187 Main St	Kingston
Not Named in Database	60 Winter St	Kingston
Randall, F. F. - Cushing, George B. House	207 Parks St	Duxbury
Ames, Sarah Rogers House	58 Main St	Marshfield
Not Named in Database	38 Branch St	Scituate
Zeiderman, Morris Garage	16 Beals St	Brookline
Loker, James A. House	84 East Plain St	Wayland
Prospect Hill Cemetery - Meetinghouse Boulder	Auburn Rd	Millis
Not Named in Database	231 River St	West Bridgewater
Not Named in Database	34 Meredith Cir	Milton
Thomas House	255 Centre St	Holbrook
Lombardy, Michael F. House	47 Hillside Dr	Cohasset
Kleinz, William L. Jr. House	26A Atlantic Ave	Cohasset
Ware, Asa Blake - Love, John House	27 Seekonk St	Norfolk
Not Named in Database	203 Union St	Randolph
Dresser, Jacob A. House	29 Hancock St	Boston
Roberts, J. Milton House	38 Hancock St	Boston
Not Named in Database	169 Webster Ave	Chelsea
Humphries, John - Jones, Thomas House	100 South St	Norwell
Baker, Roger E. House	78 Summer St	Weymouth
Not Named in Database	247 Union St	Millis
Mount Hope Cemetery - Rollo Lot Fence	355 Walk Hill St	Boston
Day, J. A. House	40 Fremont St	Winthrop
Soares, John House	11 Ladd Pl	Watertown
Phelps, Jonas House	59 Riverside St	Watertown
Not Named in Database	93 Mount Vernon St	Boston
Not Named in Database	80 Revere St	Boston
Coyle, Joseph House	22 Stoneleigh Cir	Watertown
Not Named in Database	46 Reedsdale Rd	Milton
Not Named in Database	401 Canton Ave	Milton
Sugarman, Bertram A. House	72 Arlington Rd	Brookline
Finn, Alvan House	206 Crafts Rd	Brookline
Hancock Village Duplex	127-141 Independence Dr	Brookline
Sprague, Dr. Howard B. House	27 Laurel Rd	Brookline
McGaw, William Hamilton Garage	134 South Main St	Cohasset
Ahearn, Doris E. House	67 Lambert's Ln	Cohasset
Rawson, W. W. House	141 Warren St	Arlington
Not Named in Database	40-42 Pleasant St	Arlington
Barney, Joseph House	999 Chestnut St	Newton
Lord, Hartley - Pond, Samuel G. House	58 Walnut Pk	Newton
Not Named in Database	25 Emerson St	Newton
Not Named in Database	201 Adams St	Newton
Holmes, John P. House	265 Otis St	Newton
Knapp, George Brown House	321 Central St	Newton

HISTORIC SITE NAME	ADDRESS	TOWN NAME
Corey, W. Kirke House	1830 Commonwealth Ave	Newton
Not Named in Database	106 Harvard St	Newton
Sodden, Arthur H. House	15 Park Pl	Newton
Richards, James Lorin House	47 Kirkstall Rd	Newton
Not Named in Database	52 Hyde Ave	Newton
Mount Pleasant	15 Bracebridge Rd	Newton
Noble, William House	35 Bracebridge Rd	Newton
Not Named in Database	1349 Centre St	Newton
Pope, Enoch L. House	36-38 Ridge Ave	Newton
MacKintosh, James A. House	38 Stearns St	Newton
Weir, Robert House	21 Trowbridge St	Newton
Judkins, Walter V. House	54 Carver Rd	Newton
Pullens, Oscar C. House	61 Erie Ave	Newton
Snow, Fred A. House	33 Harrison St	Newton
Norris, Laurence House	163 Lincoln St	Newton
Mansfield, Willie H. House	170 Lincoln St	Newton
Dickens, Charles - Jacob House	26 Oak St	Newton
Angier, Albert Edgar Elementary School	1697 Beacon St	Newton
Farrell, C. J. House	59 Wildwood Ave	Newton
Bigelow, Edward L. House	65 Essex Rd	Newton
Wheeler, James House	131 Suffolk Rd	Newton
Not Named in Database	135 Oak St	Newton
Not Named in Database	139 Oak St	Newton
Not Named in Database	26 Walnut Hill Rd	Newton
Not Named in Database	40 Olde Field Rd	Newton
Whitney, John House	132 Charlesbank Rd	Newton
Not Named in Database	142 Adams St	Newton
Toomey, Thomas F. House	188 Beacon St	Newton
Eddy House - Walker Home for Missionary Children	167 Grove St	Newton
Not Named in Database	355 California St	Newton
Not Named in Database	21 Thaxter Rd	Newton
Not Named in Database	29 Thaxter Rd	Newton
Jones, Lawrence C. House	11 Leighton Rd	Newton
Not Named in Database	6 Graydale Cir	Newton
Not Named in Database	31 McCarthy Rd	Newton
Not Named in Database	14 Linda Ln	Newton
Not Named in Database	11 Marion St	Newton
Not Named in Database	14 Scarsdale Rd	Newton
Foster, Douglas E. House	25 Chestnut Hill Terr	Newton
Not Named in Database	58 Bontempo Rd	Newton
Not Named in Database	90 Hanson Rd	Newton
Not Named in Database	126 Spiers Rd	Newton
Not Named in Database	85 Baldpate Hill Rd	Newton
Whitten, George W. Robinson and Frances M. Sawyer House	260 Chestnut St	Newton
Whipple, Orrin House	195 Church St	Newton
Daniell, Josiah House	14 Newtonville Ave	Newton
Not Named in Database	26 Lincoln Rd	Newton
Foran, Thomas House	83 North St	Newton

HISTORIC SITE NAME	ADDRESS	TOWN NAME
Luellen, Lawrence W. House	70 Carleton Rd	Newton
Not Named in Database	481 Hammond St	Newton
Promloun, Jacob A. Apartments	68 Cheney St	Boston
Not Named in Database	556-560 Warren St	Boston
Not Named in Database	80 Langley Rd	Newton
Not Named in Database	23-25 Dyer Ave	Milton
Not Named in Database	78 Dyer Ave	Milton
Not Named in Database	111 Warren Ave	Milton
Not Named in Database	112 Audubon Rd	Milton
Not Named in Database	4 Catherine Rd	Milton
Not Named in Database	6-8 Silver Lake Ave	Newton
Not Named in Database	9 Cooper St	Boston
Lawler, William House	38 Myrtle St	Medford
Mount Auburn Cemetery - U. S. Exploring Expedition Cenotaph	580 Mount Auburn St	Watertown
Lenox Street Apartments - Building #12	17 Lattimore Ct	Boston
Phipps, William House	22-24 Lawrence Ave	Boston
Not Named in Database	110 Garden St	Milton
Not Named in Database	8 Rowe St	Milton
Not Named in Database	36 Rowe St	Milton
Old Colony Railroad Bridge - Monaquot River	Monaquot River	Braintree
Lyons, J. Carriage House	168 Edward Foster Rd	Scituate
Beth Israel Hospital - Service Building	320-350 Brookline Ave	Boston
Bowditch Apartment Company Row House	10 Pompeii St	Boston
Curley, L. J. House	46 Dennis St	Boston
Not Named in Database	84-86 High St	Medford
Riverside Avenue Bus Shelter	Riverside Ave	Medford
Potter, James E. - Wyman, Tillinghast W. and Annabelle C. House	51 Central Ave	Medford
Caughlan, Daniel Fergus Carriage House	44-46 Logan Ave	Medford
Not Named in Database	39 Cross St	Medford
Parsons - Taylor Double House	165-167 Park St	Medford
Columbia Arms	129-135 Columbia Rd	Boston
Anza, Vincenzo and Nellie Bianco House	390 Highland St	Weston
Johnston, William Atkinson and Edith House	35 Hillside Terr	Belmont
Island Grove Park - Farley, Steve Memorial	Park Ave	Abington
Not Named in Database	255 Webster St	Boston
Not Named in Database	22 Imrie St	Randolph
Not Named in Database	23 Turner Dr	Randolph
Krasnow, Todd - Stern, Andrew House	201 Highland St	Newton
Not Named in Database	17 Esmond St	Boston
Monaquot Rubber Workds Mill No. 6 - Washing Room	0 Hancock St	Braintree
Armstrong World Industries North Packaging Building	0 Hancock St	Braintree
Not Named in Database	53 Pleasant St	Brockton
Not Named in Database	79 Legion Pkwy	Brockton
Broad Oak Farm Carriage House	336 Broadway	Hanover
Briggs, Lloyd Barn	8 Elm St	Hanover
Segal, Hannah Apartments	36 Georgia St	Boston
Bussey Institute - MacCreedy Building	307-375 South St	Boston
Gibbs, William H. and Nancy Lull - Dunn, Patrick and Michael House	1621 Concord St	Framingham

HISTORIC SITE NAME	ADDRESS	TOWN NAME
Keening, Joseph H. House	182 Pleasant St	Brookline
Flagg, L. A. House	35 Beals St	Brookline
Marks, Melbourne A. and Emma A. House	18 Naples Rd	Brookline
Everett, The	8 Everett St	Somerville
DiNitto, Joseph Building	227-231 Somerville Ave	Somerville
Baker, Roland M. Jr. and Mary Royce House	26 Skating Pond Rd	Weston
Not Named in Database	20 Rebecca Rd	Scituate
Not Named in Database	6 Old Country Way	Scituate
Thompson, W. H. House	130 Lumber St	Hopkinton
Bellingham Woolen Company Worker Housing	13 Ray Ave	Bellingham
Corbett, James S. House	158 Main St	Franklin
Not Named in Database	29 Holliston St	Medway
Not Named in Database	924 Washington St	Holliston
Dexter, George Barn	190 Maple St	Sherborn
Brooks, Henrietta L. - Hunt, Elisha House	112 Pelham Island Rd	Sudbury
Franklin Railroad Bridge (Milepost #13.76)	Washington St	Norwood
Not Named in Database	409 Center St	Easton
White, Edwin H. House	6 Hill St	Easton
Meade Rubber Company	25 Brock St	Stoughton
Mann, Charles House	434 North Main St	Randolph
Lovering, Mason House	610 North Main St	Randolph
Not Named in Database	73 Walpole St	Dover
Not Named in Database	14 Curve St	Wellesley
Edmunds, John House	525 Worcester St	Wellesley
Not Named in Database	1150 High St	Dedham
Flashman House	42 Buckminster Rd	Brookline
Griffam, Patrick Workshop and Wagon Shed	21 Rice St	Brookline
Flynn, Thomas House	156 Kelton St	Boston
Herlihy, John House	48 Windsor Rd	Milton
Fallon, Ambrose S. House	1766 Centre St	Boston
Not Named in Database	27 Marcella St	Boston
Not Named in Database	11 Moreland St	Boston
Whiting, William House	81 Mount Pleasant Ave	Boston
Not Named in Database	74 Forest St	Boston
Burr, H. House	16 Holbrook St	Boston
Conant, George Warehouse	56 Bristol St	Boston
Dana, Francis B. House	131 Carlton St	Brookline
Brooks, Luther House	34 Kirkland St	Cambridge
Vinal, Albert House	325 Harvard St	Cambridge
Merrill, Seth W. House	111 Cedar St	Somerville
Whitney, Henry M. Row House	56 Saint Stephen St	Boston
White, Thomas R. Three-Family House	42 Saint Germain St	Boston
Not Named in Database	39 Rutland Sq	Boston
Not Named in Database	85 Dartmouth St	Boston
Not Named in Database	26 Maple Ave	Cambridge
Mann, Dr. E. C. House	46 Bow St	Somerville
Not Named in Database	26 Dwight St	Boston
Not Named in Database	30 Clarendon St	Boston

HISTORIC SITE NAME	ADDRESS	TOWN NAME
Freeland, C. W. House	205 Beacon St	Boston
Henry, William House	15 Harvard St	Boston
Not Named in Database	15 Union Pk	Boston
Not Named in Database	80 Linden St	Boston
Green, Frankline Cow Barn	49 Pond St	Boston
Saint Agnes Convent - Gate of Heaven Church	127 I St	Boston
Minot, William Row House	265 West Fifth St	Boston
Blake, Thomas Proctor House	135-137 Belmont St	Everett
New Skim Milk Bridge	Scotland St	West Bridgewater
Wiggins, Dr. Leo C. House	34 Linfield St	Holbrook
Not Named in Database	21 Union St	Rockland
Holmes, Shadrach House	83 Union St	Rockland
Not Named in Database	249 High St	Hanson
Not Named in Database	7 Prospect St	Hingham
Cook, Ichabod House	604 First Parish Rd	Scituate
Crowley, Dennis - Prario, Henry House	54 Belcher Cir	Milton
Fore River Shipbuilding Company Worker Housing	72 Fifth Ave	Quincy
Barkin, Samuel House	18 Neptune Rd	Boston
Not Named in Database	6 School St	Chelsea
McDewell - Whitney - Jenkins House	175 Pleasant St	Winthrop
White House, The	73 H St	Hull
Waitt, Charles L. House	38 Jerusalem Rd	Cohasset
May, William R. House	23 Cedar Ln	Cohasset
Gagnebin, Charles L. House	130 Nichols Rd	Cohasset
Veterans Park Memorial	Border St	Cohasset
Gagnebin, Louis C. Jr. House	30 Whitehead Rd	Cohasset
Oldham, John - Cook, Josiah House	268 Main St	Kingston
Sprague, William L. House	883 Moraine St	Marshfield
Not Named in Database	612 Country Way	Scituate
Stebbins, Ada E. House	70 King Caesar Rd	Duxbury
Lazarder, Samuel House	107 West St	East Bridgewater
Freeman - Fuller Wagon and Wood Shed	217 Thompson St	Middleborough
U. S. Post Office - Millis Branch	106 Exchange St	Millis
Richardson, Evan F. House	163 Curve St	Millis
Elm Park Drinking Fountain	305 Washington St	Wellesley
Daniels, Adams Batts and Wick Factory House #2	17 Lawrence St	Norfolk
Not Named in Database	84 Seekonk St	Norfolk
Lane, Edgar M. House	23 School St	Hingham
Not Named in Database	6-8 Southview St	Boston
Saint Ann's Roman Catholic Church Rectory	245 Neponset Ave	Boston
United Drug Company	39-41 Leon St	Boston
Not Named in Database	75 West St	Randolph
Herman House Hotel	6-14 Daniels St	Millis
Parker, Harleston Stable	81 Chestnut St	Boston
Packard Motor Service Garage Quonset Hut	37 Thatcher St	Malden
Ames Shovel and Tool Co. New Plate Polishing Shop	28 Main St	Easton
Heavans, Ralph House	15 Crest Rd	Sharon
Sampson, Alfred C. House	36 Glendale Rd	Sharon

HISTORIC SITE NAME	ADDRESS	TOWN NAME
Darrow, William G. House	9 Goodrich Pl	Sharon
Perkins, William Double House	132 Riverside St	Watertown
Not Named in Database	1 Primus Ave	Boston
Hammond, Josiah P. English Barn	163 Main St	Plympton
Plymouth Cordage Company Double Worker Housing	362-364 Court St	Plymouth
Maguire, Edward L. House	40 Bower Rd	Braintree
Not Named in Database	70-72 Front St	Braintree
Fore River Shipyard - Warehouse #11	97 East Howard St	Braintree
Fuller, George House	46 West St	Wrentham
Not Named in Database	32 Spring St	Holliston
Clark, Albert House	5 Miller St	Medfield
East Hopkinton Cemetery	Clinton St	Hopkinton
Cloyes, Joseph C. House	215 Salem End Rd	Framingham
Hall, Jason House	65 Edgell Rd	Framingham
Clark - Northrup House	93 Maple St	Sherborn
Glasheen House	1099 Old Connecticut Path	Framingham
Farm Pond Kiosk	Lake St	Sherborn
Baltzell, Alice Cheney House	4 Turtle Ln	Dover
Robinson, W. and W. L. Store	5 North Main St	Mansfield
Furnace Village Tenement #1	51 South St	Easton
Mann, William R. House	228 East St	Sharon
Not Named in Database	713-717 Washington St	Canton
Thayer, Shadrach - Baker, George W. House	426 North Main St	Randolph
Smith, Henry House	43 Abbott Rd	Wellesley
Horton - Dudley House	333 Worcester St	Wellesley
Not Named in Database	235 Glen Rd	Weston
Turner, Sabin House	682 Clapboardtree St	Westwood
Norcross, Alice and Harriet House	90 Russell Ave	Watertown
Moore - Sperry House	166 Standish Rd	Watertown
Not Named in Database	46 Horace Rd	Belmont
Saint Andrew Ukranian Orthodox Church	24 Orchard Hill Rd	Boston
Agoos, A. House	62 Beech Rd	Brookline
Sewall School	275 Cypress St	Brookline
Howland, George H. House	253 Lamartine St	Boston
Not Named in Database	37 Harvard St	Brookline
Not Named in Database	546-548 Eliot St	Milton
Not Named in Database	23 Hillside St	Milton
Connally, Bartholomew J. Three-Family House	35 Wigglesworth St	Boston
Not Named in Database	1-3 Copeland Pk	Boston
Wheeler, James P. House	93 Moreland St	Boston
Not Named in Database	40 Forest St	Boston
Lovett, Augustus House	59 Windsor Rd	Brookline
Johnston, Ellen Building	1559-1563 Beacon St	Brookline
Graffam, Peter House	33 Manchester Rd	Brookline
Not Named in Database	65-67 Winthrop St	Cambridge
Hapgood, Richard House	382-392 Harvard St	Cambridge
Not Named in Database	9 Clyde St	Somerville
Skinner, F. H. House	372 Marlborough St	Boston

HISTORIC SITE NAME	ADDRESS	TOWN NAME
Not Named in Database	12 Sanborn Ave	Somerville
Roberts Brothers House	157 Perkins St	Somerville
Not Named in Database	8 Lawrence St	Boston
Beebe Building	127-133 South St	Boston
Richmond, J. B. House	310 Beacon St	Boston
Not Named in Database	86 Linden St	Boston
Lovett, Joshua - Sohler, William D. Building	129-131 Portland St	Boston
Not Named in Database	16 Hull St	Boston
Not Named in Database	10 Harris Ave	Boston
Hyde, Joseph A. House	6 Bedford St	Bridgewater
Ames, Charles House	203 South St	West Bridgewater
Latham, William House	418 Plymouth St	East Bridgewater
Ingemanson, Theodore House	1090 South Franklin St	Holbrook
Thompson, George A. House	97 Vernon St	Rockland
Ackley, Harry Garage	154 Pond St	Weymouth
Stetson House	Main St	Weymouth
Boston to Plymouth Milestone	Main St	Hingham
Willard Elementary School	1266 Furnace Brook Pkwy	Quincy
Adams, John Quincy Birthplace	141 Franklin St	Quincy
Waterman Cemetery	Pleasant St	Weymouth
City Hospital Laundry	Long Island Rd	Boston
Grant, Charles - Coogan, John House	85 Sargent St	Winthrop
Whelan, M. T. - Sheilds, Joseph House	9 Bellevue Ave	Winthrop
Revere Water Company Pump House	467 Broadway	Revere
O'Keeffe, Thomas L. House	255 Pond St	Cohasset
Drake, Millard L. House	9 Fair Oaks Ln	Cohasset
Silver, J. R. House	26 Norfolk Rd	Cohasset
Kingston Poor House	15 Landing Rd	Kingston
Chandler Barn	190 Saint George St	Duxbury
Not Named in Database	401 Cushing Hwy	Scituate
Camp Chappa Challa Boat House	98 Powder Point Rd	Duxbury
Trinder House	15 Grasshopper Ln	Scituate
Not Named in Database	57 Lighthouse Rd	Scituate
Not Named in Database	55 Pillion Rd	Milton
Not Named in Database	44 Cliff Rd	Milton
Not Named in Database	41 County St	Dedham
Tufts, Benjamin A. House	80 Cross St	Malden
Not Named in Database	7 Locust Rd	Weston
Harris, James F. House	45 Otis Pl	Scituate
Gill, Charles H. Double House	73 Old Harbor St	Boston
Louden, James Tenement Building	7 Phillips St	Boston
Holden, Mary E. - Hallian, Anna C. Row House	625 Commonwealth Ave	Boston
Coakley, M. B. House	18 Hillside Ave	Chelsea
Knight, Cassander A. House	127 Central St	Norwell
Gill, Benjamin House	469 Pleasant St	Canton
Not Named in Database	30 Daniels St	Millis
Church of the Advent Religious Education Building	26-28 Brimmer St	Boston
Sheehan, Dennis House	78 Elm St	Easton

HISTORIC SITE NAME	ADDRESS	TOWN NAME
Eustis, Alexander Brooks House	1384 Canton Ave	Milton
Ames Shovel and Tool Company Plating Shop	28 Main St	Easton
Not Named in Database	224-264 Independence Dr	Boston
Heffernan, D. F. House	46 Arden Rd	Watertown
Not Named in Database	203R Chestnut Ave	Boston
Congregational Church Cemetery - Smith, A. Stone	2 Central St	Wellesley
Not Named in Database	156 River St	Braintree
Not Named in Database	16 Spruce St	Braintree
North Wrentham Cemetery - Blake, James Marker	Seekonk St	Norfolk
Rays Woolen Company Mill #2	38 Maple St	Bellingham
Metcalf, Hollis House	485 Hartford Ave	Bellingham
Smith, William D. House	20 Shears St	Wrentham
Metcalf, Edgar A. House	56 Crescent St	Franklin
Brown, C. H. House	86 Pleasant St	Franklin
Not Named in Database	75 Neil St	Marlborough
Rice, Phinias G. and Martin Commercial Block	10-20 Main St	Natick
Spring, Russell C. House	7 Hillside Rd	Wellesley
Not Named in Database	47 Mechanic St	Foxborough
Babbitt, George - Cox, Alfred T. House	57 Central St	Mansfield
Seagrave, Ruby House	115 Crest Rd	Wellesley
Not Named in Database	42 Rice St	Wellesley
Not Named in Database	89 Lake Shore Dr	Westwood
Whiting, Nathaniel House	Milk St	Westwood
Galgrath, John House	86 Central St	Waltham
Pierce, J. House	12 Druce St	Brookline
Not Named in Database	6 Bournedale Rd	Boston
Train, Frances House	35 Chestnut Pl	Brookline
Panter Building	10-11 Harvard Sq	Brookline
Milestone, 1767	841 Huntington Ave	Boston
Normile, John Three Decker	64 Calumet St	Boston
Not Named in Database	22 Linwood St	Boston
Dorchester Academy	18-20 Lyndhurst St	Boston
Not Named in Database	37-39 Hatherly Rd	Boston
Ahlberg Bearing Co. - Lomer Armond Tire Co.	874-880 Commonwealth Ave	Brookline
Southwick Building	700-706 Massachusetts Ave	Cambridge
Adams House Dining Hall	28 Plympton St	Cambridge
Not Named in Database	23 Francis Ave	Cambridge
Bean, Ivory Building	6 Durham St	Boston
Green, Joseph Three-Family House	49 Saint Germain St	Boston
Sargent, Henry House	5 Marlborough St	Boston
Lang, H. J. House	31 Fairview St	Boston
Talbot, Newton House	234 Clarendon St	Boston
Hook, George Greenleaf House	9 Monmouth St	Somerville
Not Named in Database	415-415C Medford St	Somerville
Bolles, William C. House	8 Montrose St	Boston
Wentworth, Marshall Row House	899 Beacon St	Boston
Chadbourne, William G. House	3 Lindall Pl	Boston
Not Named in Database	353 Bowdoin St	Boston

HISTORIC SITE NAME	ADDRESS	TOWN NAME
Not Named in Database	19 Concord Sq	Boston
Not Named in Database	1280-1284 Washington St	Boston
Long, Thomas Company Building	40-46 Summer St	Boston
Lawrence Model Lodging Houses - Bigelow, The	99 East Canton St	Boston
Not Named in Database	90-92 Commercial St	Boston
Shaw House	48 Tileston St	Boston
Not Named in Database	22 Medford St	Chelsea
Alger, James Otis Carriage House	325-345 South Elm St	West Bridgewater
Stetson, Charles House	72 Exchange St	Rockland
Foster House	807 Main St	Hanson
Not Named in Database	1384-1388 Hancock St	Quincy
Not Named in Database	6 Gilson Rd	Quincy
Barclay, Herbert E. House	75 Russell St	Quincy
Boyd and Berry Three-Decker	768 Columbia Rd	Boston
Not Named in Database	15 Second St	Weymouth
Legion Memorial Field	Middle St	Weymouth
Gerrish House	28 Hawthorn St	Chelsea
Saint Rose Roman Catholic Church	598 Broadway	Chelsea
Vining, R. W. E. House	131 South St	Hingham
Kearn Ice Cream Parlor	114 South St	Hingham
Not Named in Database	49 Elm St	Hingham
Pratt, Jonathan House	537 Beechwood St	Cohasset
Ordway - Gray House	450 King St	Cohasset
Copeland, C. House	155 Border St	Cohasset
Charlestown Navy Yard - Building 21	Navy Yard	Boston
Eastern Steam Laundry Company Building	941 Massachusetts Ave	Boston
Brown, Amos House	260 Washington St	Duxbury
Not Named in Database	30 Country Way	Scituate
Kent, John House	21 Holmes Rd	Marshfield
Richards, Rev. Ebenezer Hunt House	93 Front St	Weymouth
Harrington, William E. Garage	21 Lowell Rd	Brookline
Not Named in Database	19 Meredith Cir	Milton
Not Named in Database	96 Hinckley Rd	Milton
Not Named in Database	6 Rustlewood Rd	Milton
Not Named in Database	12-14 Exchange St	Millis
Millis, Henry L. Worker Housing	175 Union St	Millis
Fells Connector Parkway - Fellsway Median System	The Fellsway	Malden
Bradley, Eleanor Cabot House	2468 Washington St	Canton
Valeriani House	8 Summer St	Kingston
Bezanson, Paul A. House	50 School St	Hingham
Marion Manor	130 Dorchester St	Boston
Not Named in Database	9 Pacific St	Boston
Not Named in Database	29 Ashland St	Boston
Rowe, Abram F. House	23 South Russell St	Boston
Swan Stable #3	60 Mount Vernon St	Boston
Hobart, Nathaniel House	12 West Cedar St	Boston
Woods Block	17 South Ave	Natick
Center - Osborn, Ella F. Elementary School	345 Main St	Norwell

HISTORIC SITE NAME	ADDRESS	TOWN NAME
Mystic Valley Parkway - Central Segment	Mystic Valley Pkwy	Medford
Dickerman, Frank E. House	47 Craigie St	Somerville
Mills, William - Proctor, Levi H. House	65 Dane St	Somerville
Tilton - Ingols Block	91-97 Chapel St	Needham
Baker, Seth R. - Byrd, Marie Ames House	5 Brimmer St	Boston
Bicknell House	82-84 Sea St	Weymouth
Lettery, George F. House	87 Landham Rd	Sudbury
Campbell, Elizabeth House	22-24 Thurston Rd	Watertown
King, John B. Boot Factory	14 Center St	Easton
Williams, Elijah - Black, George Nixon Stable	67 Chestnut St	Boston
Tumey, Philip D. House	348C North Main St	Cohasset
Bellingham Woolen Company Worker Housing	5 Ray Ave	Bellingham
Oakland Cemetery	Crooks St	Medway
Bates, E. House	13 Maple St	Hopkinton
Saint Ann's Church Rectory	275 Cordaville Rd	Southborough
Kett, John W. House	6 Curve St	Holliston
Not Named in Database	137 Western Ave	Sherborn
Pond, George Chicken Coop	44 South Main St	Sherborn
Not Named in Database	407 Waverly St	Framingham
Dennett, G. A. House	50 North Main St	Sharon
Morse Thread Mill Worker Housing	617 Washington St	Easton
Monk, H. A. House	50 South St	Stoughton
Not Named in Database	55 Willow St	Dover
Holman, Clarence House	3 Middlesex St	Wellesley
Not Named in Database	203 Washington St	Westwood
Not Named in Database	1-2 Jackson Pl	Waltham
Common Street Cemetery	Common St	Watertown
Coffin, Emily N. House	32 Garfield St	Watertown
Not Named in Database	52 Farnham St	Belmont
Hosford and Williams House	146 Tyndale St	Boston
Jones, J. M. Apartment Building	9 Braemore Rd	Boston
Loring, Andrew House	16 Spring Park Ave	Boston
Prince, William I. House	348 Kent St	Brookline
Kennard, Charles House	200 Kent St	Brookline
Not Named in Database	8 Alvah Kittredge Pk	Boston
Williams, Gilbert House	17 Brighton St	Boston
Carson Beach	William J. Day Blvd	Boston
Edmands, T. R. B. House	22 Monument Ave	Boston
Longfellow, Henry W. Apartment Building	5 Bellvista St	Boston
Frances Terrace	350-366 Tappan St	Brookline
Moss, Frank P. House	33 Abbottsford Rd	Brookline
Wellington, Charles W. House	17 Auburn St	Boston
Not Named in Database	162 West Brookline St	Boston
Gibson, G. M. - Van Brunt, Henry House	292 Marlborough St	Boston
Pope, Fred - Reed, H. M. House	285 Marlborough St	Boston
Bean, Ivory Building	104 Saint Botolph St	Boston
Mellen Building	875 Main St	Cambridge
Devine, Michael H. Building	388 Washington St	Somerville

HISTORIC SITE NAME	ADDRESS	TOWN NAME
Bridgeman, John L. Double House	103-105 Otis St	Cambridge
Not Named in Database	6 Montrose St	Boston
Vinal, W. D. - Wheatland, George Jr. Row House	822 Beacon St	Boston
Summer Street Viaduct Bridge	Summer St	Boston
Not Named in Database	36 Clarkson St	Boston
Morse, Herman House	334 Central St	East Bridgewater
Wilde, William House	373 North Franklin St	Holbrook
Bradford, Samuel House	34 Ring Rd	Plympton
Church, Lemuel - Howland, Consider House	604 River St	Norwell
Brackett - Sage House	31 Granite Pl	Milton
Clase, Henry J. House	78 Glendale Rd	Quincy
Not Named in Database	114 Sagamore St	Quincy
Not Named in Database	20 Garey St	Weymouth
Not Named in Database	23 School St	Weymouth
Not Named in Database	85 Beal St	Hingham
Not Named in Database	34 Shurtleff St	Chelsea
Drake, Dr. Willard Building	394 Broadway	Chelsea
Maltzman, Jacob House	141 Shawmut	Chelsea
Baker, Sarah Building	221 Shurtleff St	Chelsea
Belcher, Samuel House	257 Winthrop St	Winthrop
Cushing, Pyam House	707-711 Main St	Hingham
Jones, Lloyd P. House	301 Forest Ave	Cohasset
McArthur, William H. House	35 Norman Todd Rd	Cohasset
Brennock, James House	49 Border St	Cohasset
Cabot, Samuel - Richardson, John House	70 Whitehead Rd	Cohasset
Charlestown Navy Yard - Abrasive Grit Hopper	Navy Yard	Boston
Baker, P. House	641 Summer St	Duxbury
Wentworth, Warren G. Jr. House	18 Puritan Rd	Duxbury
Hillman, Robert E. House	401 Washington St	Duxbury
Not Named in Database	574 Country Way	Scituate
Harper, Annie E. House	32 Alden Ave	Duxbury
Paulding, Julian House	56 Cove St	Duxbury
Lazarder, Samuel Barn	107 West St	East Bridgewater
Not Named in Database	32 Windsor Rd	Milton
Not Named in Database	100 Blue Hill Ave	Milton
Bowker, John House	668 Grove St	Norwell
Not Named in Database	74 G St	Boston
Tripp, Abner L. House	12 National St	Boston
Lee - Holbrook Double House	15 Thomas Pk	Boston
Gregory, Edward House	4 Myrtle St	Boston
Boston University - Newman House Catholic Center	211 Bay State Rd	Boston
Hood, H. P. Milk Bottle	308 Congress St	Boston
Not Named in Database	29 Roel St	Randolph
Cook, C. S. House	83 Eleanor St	Chelsea
Holbrook, John House	41 Parker St	Chelsea
Lougee, William B. House	16 Pearl St	Weymouth
Dorr, Edith House	157 Irving St	Watertown
Not Named in Database	2029-2037 Columbus Ave	Boston

HISTORIC SITE NAME	ADDRESS	TOWN NAME
Not Named in Database	65 Chestnut St	Boston
Silver Lake Dance Pavilion	33 Lake St	Plympton
Taylor, Charles H. - Jenney, Edward C. House	71 Washington St	Easton
McCormick, Cornelius House	45 Frothingham St	Milton
Schein, Sumner House	64 Arlington Rd	Brookline
Herbert, Albert House	751 Washington St	Brookline
Anderson, Larz Guest House	325 Goddard Ave	Brookline
Conroy, Francis X. House	185 South Main St	Cohasset
Prentiss - Payson House	224-226 Pleasant St	Arlington
Winslow, Samuel House	23 High St	Newton
Lord, George C. - Washburn, Miles Barn	93 Waban St	Newton
Not Named in Database	68 Boyd St	Newton
Thomas, Abram - Thomas, John House	25 Channing St	Newton
Bancroft, Franklin House	160 Oakleigh Rd	Newton
Hill, Joseph House	42 Eldredge St	Newton
Holmes, S. W. House	115 Park St	Newton
Hitchcock House	11 Hollis St	Newton
Parks, Ward J. House	611 Centre St	Newton
Barber House	131 Newtonville Ave	Newton
Silver Lake Cordage Company Worker Housing	236 Nevada St	Newton
Hamblin, Francis E. - Dargon, Michael House	266 Adams St	Newton
Quirk, Michael House	24-26 Green Ct	Newton
Cavanaugh, Michael House	27-29 Middle St	Newton
Not Named in Database	19 Clinton St	Newton
Allen, Nathaniel Topliff Homestead	35 Webster St	Newton
Eddy, John J. House	4 Winthrop St	Newton
Not Named in Database	12 Woodbine St	Newton
Fitch, David H. House	62 Page Rd	Newton
Johnson, Frank M. House	12 Dexter Rd	Newton
Hammond Pond Gardens Apartments	7-11 Hammond Pond Pkwy	Newton
Robbaa, Jean F. House	169-171 Cypress St	Newton
Ashley, William House	11 Glenwood Ave	Newton
Warren, Henry A. House	204 Langley Rd	Newton
Newton Centre Railroad Station	70 Union St	Newton
Not Named in Database	244 Ward St	Newton
Sylvester, Isaac A. House	95 Warren St	Newton
Fogg, F. T. House	93 Bowdoin St	Newton
Wakeling, M. J. House	11 Canterbury Rd	Newton
Jones, Charles F. House	21 Endicott St	Newton
Hiltz, Howard S. House	24 Harrison St	Newton
Brown, Albion House	24 Saxon Terr	Newton
Not Named in Database	134 Vine St	Newton
Maynard, Charles House	459 Crafts St	Newton
Not Named in Database	349 Commonwealth Ave	Newton
Not Named in Database	59-61 Westbourne Rd	Newton
Not Named in Database	84 Hammondswood Rd	Newton
Not Named in Database	25 Farlow Rd	Newton
Not Named in Database	69 Farlow Rd	Newton

HISTORIC SITE NAME	ADDRESS	TOWN NAME
Not Named in Database	61 Plainfield St	Newton
Not Named in Database	48 Butts St	Newton
Frost Motors Annex	624 Washington St	Newton
Not Named in Database	34 Laudholme Rd	Newton
Not Named in Database	87 Manchester Rd	Newton
Not Named in Database	27 Lorna Rd	Newton
Not Named in Database	28 Judith Rd	Newton
Not Named in Database	54 McCarthy Rd	Newton
Not Named in Database	339 Elliot St	Newton
Day, F. A. Junior High School	21 Minot Pl	Newton
Not Named in Database	562 California St	Newton
McConnell, Ira W. House	125 Aspen Ave	Newton
Gawne, Thomas House	30 Cheswick Rd	Newton
Gardner, James H. House	21 Groveland St	Newton
Not Named in Database	49 Philmore Rd	Newton
Not Named in Database	70 Judith Rd	Newton
Not Named in Database	53 Selwyn Rd	Newton
Billings, A. M. House	173 Crafts St	Newton
Wales, Frederick N. House	114 Eliot Ave	Newton
Not Named in Database	36 Henshaw St	Newton
Not Named in Database	349 Lexington St	Newton
Pickard, George House	62 Maple St	Newton
Not Named in Database	615 Commonwealth Ave	Newton
Not Named in Database	275-277 Lowell Ave	Newton
Not Named in Database	37 Sheffield Rd	Newton
Welsh, Timothy House	37 Dyer Ave	Milton
MCI Framingham - Laurel Cottage	26 Loring Dr	Framingham
Mount Auburn Cemetery - Sears, Willard Thomas Monument	580 Mount Auburn St	Watertown
Not Named in Database	70-78 Harvard St	Boston
Rodd, William G. House	10-10A Kahler Ave	Milton
Flaherty, Michael House	65 Oak St	Milton
Randolph Fire Station No. 2	920 North Main St	Randolph
Lovering, Lewis Hutchinson House	115 Jerome St	Medford
Winslow Cemetery - Winslow, Gov. Josiah Tomb	Winslow Cemetery Rd	Marshfield
Riverway Manor	210-214 Riverway	Boston
Not Named in Database	17 Vancouver St	Boston
Not Named in Database	25-49 Riverside Ave	Medford
Lauriat, S. Double House	9-9A Lauriat Pl	Medford
Not Named in Database	8 Vine St	Medford
Our Lady of the Assumption Catholic Church Parochial School	11-15 Seaver St	Boston
Not Named in Database	36 Army St	Randolph
Not Named in Database	31 Sunset Dr	Randolph
Not Named in Database	37 Sunset Dr	Randolph
Bailey, Frederick Archer and Katherine G. House	5 Crocker Cir	Newton
Not Named in Database	57 Charlotte St	Boston
Armstrong World Industries Loading - Storage Building	0 Hancock St	Braintree
Not Named in Database	25 Crescent St	Brockton
Pierce, C. House	32 Webster Ave	Somerville

HISTORIC SITE NAME	ADDRESS	TOWN NAME
Not Named in Database	61 Rebecca Rd	Scituate
Boyd, James A. - Berry, George Apartments	31 Claflin Rd	Brookline
Rhodes, Leonard H. and Edgar L. Apartments	10-12 University Rd	Brookline
Brockton U. S. Army Reserve Center	124 Manley St	Brockton
Gethsemane Lutheran Church	900 North Main St	Brockton
Old Colony Railroad Bridge (Milepost #20.59)	Lawrence St	Brockton
Howard House	250 Howard St	Brockton
Jennings Sons Company Carpenter Shop	142 Crescent St	Brockton
Stone, Joseph Cut Sole Company	155 School St	Brockton
Whitcomb - Stevens, Isaac E. House and Farm	291 Williams St	Marlborough
Harman, Harris A. House	112 Peck St	Franklin
Not Named in Database	10 High St	Medway
Ray, George W. - DeWire, R. House	6 Pine St	Medway
Clark, Capt. Joseph - Allen, Noah House	230 North St	Medfield
Colburn, I. and G. W. House	96-96A North St	Medfield
Dodge, G. Frank House	150 Marlborough Rd	Southborough
Not Named in Database	70 Newton St	Southborough
Not Named in Database	55-57 Cherry St	Ashland
Curtis, Jonas Barn	361 Winter St	Holliston
Not Named in Database	174 West Main St	Marlborough
Not Named in Database	201 Church St	Marlborough
Not Named in Database	102 Hildreth St	Marlborough
Not Named in Database	180 Hildreth St	Marlborough
Lenox, Asa House	254 Washington St	Sherborn
Forsythe House	201 Union St	Natick
Pousland, Edward House	231 Boston Post Rd	Wayland
Not Named in Database	97 South St	Foxborough
Cobb, Stella House	151 Rumford Ave	Mansfield
Smith, Aaron House	205 South St	Medfield
Howard, Asaph House	83 Turnpike St	Easton
Dover Poor Farm	26 Pine St	Dover
Needham Town Pound Site	Great Plain Ave	Needham
Not Named in Database	258 Highland St	Dedham
Dowse, Edward House	942 High St	Dedham
Martin, Aaron House	188-190 Adams St	Waltham
Readville Car Shops - Gerrity Company Dry Kiln	Industrial Dr	Boston
Faxon, Brooks Garage	137 Middlesex Rd	Brookline
Not Named in Database	1262 Boylston St	Brookline
Chestnut Hill Benevolent Sanatorium Powerhouse	910 Boylston St	Brookline
Cabot, Samuel House	41 Edge Hill Rd	Brookline
Not Named in Database	426-432 Harvard St	Brookline
Not Named in Database	854 Cummins Hwy	Boston
Field, Ebenezer House	657 Pleasant St	Milton
Andrews, George T. House	17 Arcadia St	Boston
Boston Children's Hospital - Hunnewell Building	300 Longwood Ave	Boston
First Congregational Church of Hyde Park	6 Webster St	Boston
Not Named in Database	18-20 Marion Rd	Belmont
Not Named in Database	171 Bow Rd	Belmont

HISTORIC SITE NAME	ADDRESS	TOWN NAME
Ellery, Harrison House	108 University Rd	Brookline
Not Named in Database	12 Vernon St	Brookline
Wellington, Charles W. House	13 Auburn St	Boston
Oxford Grill	32-42 Church St	Cambridge
Harvard University - President's House	17 Quincy St	Cambridge
Lewis, William G. House	774 Parker St	Boston
Horn, E. B. Building	189 Saint Botolph St	Boston
Belledeu, Charles H. Apartment Building	1705 Commonwealth Ave	Boston
Beth Hamidrash Syagogue	575 Warren St	Boston
Not Named in Database	39-49 Bow St	Somerville
Boston and Maine Signal System Tower H	Medford St	Somerville
Hall, Jesse Rowhouse	36 Second St	Cambridge
Douse, Arthur H. Three-Decker	77 Draper St	Boston
Not Named in Database	23-25 Anderson St	Boston
Langmade, Samuel Prentiss House	41 Mount Vernon St	Boston
Lawton, Nora Three-Decker House	116 Adams St	Boston
Walter Baker Chocolate Company - Adams Street Mill	1200 Adams St	Boston
Not Named in Database	9-19 Winthrop St	Boston
Otis School - Lancaster Theater	31-41 Lancaster St	Boston
Beal, Abraham B. - Weiner, John Apartment Building	32-34 Medfield St	Boston
Tay, Rodney S. Row House	815 East Broadway	Boston
Cobb Lime Company Row House	774 East Broadway	Boston
Tewksbury, Abijah R. - Pingry, Samuel Double House	50-54 Princeton St	Boston
Not Named in Database	86-88 Commercial St	Boston
Naval Hospital Chapel	6 Admirals Way	Chelsea
Tucker, D. House	10 Pleasant Ct	Medford
Covington, Arad House	64 River St	Middleborough
Bates, Gen. James L. Barn	21 Pond St	Weymouth
Thompson, J. - Wetherbee, Orrin House	9 Thompson St	Middleborough
Not Named in Database	8 Crescent St	Plympton
Not Named in Database	405 King St	Hanover
Beacon Apartments	61-63 Brook St	Quincy
Not Named in Database	36 Huntley St	Quincy
Holmes, Daniel J. House	66 Crabtree Rd	Quincy
City Hospital Building	Long Island Rd	Boston
Not Named in Database	121-125 Bay State Rd	Boston
Not Named in Database	70 Eutaw St	Boston
Not Named in Database	145R Eutaw St	Boston
U. S. Post Office - Chelsea Branch	175 Hawthorn St	Chelsea
Pepper, Emma K. L. House	57 County Rd	Chelsea
Training Annex Oil-fired Heating Plant	Leavitt St	Hingham
Fielding, Herbert C. House	729 Jerusalem Rd	Cohasset
Chase, Francis M. House	60 Deep Run	Cohasset
Haley, Ellen T. House	119 Pleasant St	Cohasset
Not Named in Database	769 Country Way	Scituate
Notable Trees in the Public Garden	Boston Public Garden	Boston
Not Named in Database	245 Washington St	Duxbury
Bosworth, Benjamin House	4 Surplus St	Duxbury

HISTORIC SITE NAME	ADDRESS	TOWN NAME
Scott, George W. W. Stable	15 Sunset Rd	Duxbury
Cooledge, H. House	405 Ocean St	Marshfield
Doane, Joseph C. House	230 Depot St	Duxbury
Allen, Rufus S. House	92 Dudley St	Brookline
Vine Lake Cemetery - Plimpton Monument	Main St	Medfield
Buddy Dog Sculpture	151 Boston Post Rd	Sudbury
Not Named in Database	87 Hurlcroft Rd	Milton
White Bird Farm	97 Myrtle St	Norfolk
Gardner, Edward W. House	170 High St	Norwell
Burr, Seth L. House	18 Leavitt St	Hingham
Prouty, Jonas House	50 Temple St	Boston
Eaton, W. S. House	17 Louisburg Sq	Boston
Our Lady of Lourdes Roman Catholic Church Rectory	1 Endicott Ave	Revere
Rumney Marsh Burying Ground - Belcher Family Stone	Butler St	Revere
Revere Beach Parkway Median System	Revere Beach Pkwy	Medford
Palfrey, John G. House	9 West Hill Pl	Boston
Kinmartin, Simon H. House	50 Elm St	Easton
Not Named in Database	271 Willis Ave	Medford
Dimick, Orlando Wales and Elizabeth Gregory House	57 Russell Ave	Watertown
Tilson, Stephen F. - Foster, Josiah and Fred House	104 Messinger St	Canton
Not Named in Database	9 Joy St	Boston
Not Named in Database	61 Joy St	Boston
Not Named in Database	9 Temple St	Boston
Felch, Oliver Barn	314 North Main St	Natick
Not Named in Database	235-259 Independence Dr	Boston
Hales, Aldred W. House	40-42 Washburn St	Watertown
Suffolk Downs Racetrack	525 McClellan Hwy	Boston
Not Named in Database	28 Vine St	Braintree
Not Named in Database	128 Front St	Braintree
Taft Woolen Company Worker Housing	19 Pearl St	Bellingham
MacDonald, William House	19 North Park St	Franklin
Snow, Homer V. House	14 Garfield St	Franklin
Cutler, Charles S. House	23 Cottage St	Medway
Old Bridge Farm	62 Bridge St	Medfield
Wright, F. House	166 Southville Rd	Southborough
Whiting, Mason House	98 Woodland Rd	Southborough
Cantello, George House	12 Maple St	Southborough
Not Named in Database	747 Farm Rd	Marlborough
Assington Gates and Walls	172 Forest St	Sherborn
Sherborn Elderly Housing	Village Way	Sherborn
Pierce, George House	53 South St	Medfield
Not Named in Database	6 Millbrook Rd	Medfield
Ball, John H. - Bramen, Albert R. House	92 Walpole St	Norwood
Morse, Dr. Henry Lee Carriage House	331 North St	Medfield
Not Named in Database	164 Centre St	Dover
Cunningham, Robert House - Wellesley College	631 Washington St	Wellesley
Jenkins, William House	15 Rockland St	Wellesley
Jackson, Mary Jane Fisher House	845 High St	Westwood

HISTORIC SITE NAME	ADDRESS	TOWN NAME
Not Named in Database	53 School St	Dedham
Lyman, William H. House	15 Palfrey St	Watertown
Waverley Hall	44-48 Church St	Belmont
Cummins Highway Bridge over Penn Central Railroad	Cummins Hwy	Boston
Greene, Dr. James Sumner Fountain	Randolph Ave	Milton
Horan, Francis House	61 Walk Hill St	Boston
Randall Faichney Automobile Accessories Factory	76 Atherton St	Boston
Not Named in Database	127-129 Brighton Ave	Boston
Adams, George W. House	57-59 Blue Hill Ave	Boston
Jones, Emma House	47 Ocean St	Boston
Not Named in Database	24 Saint Marks Rd	Boston
Our Lady of Lourdes Roman Catholic Church	14 Montebello Rd	Boston
Not Named in Database	24 Selkirk Rd	Boston
Merrill, Luther Building	1013-1017 Beacon St	Brookline
Peabody Court Apartments	41-43 Linnaean St	Cambridge
Not Named in Database	180 West Brookline St	Boston
Stony Brook Gate House #2	The Fenway	Boston
Not Named in Database	65-67 Norfolk St	Cambridge
Whitney, Henry M. Row House	47 Saint Stephen St	Boston
Wheatland, George House	326 Commonwealth Ave	Boston
Freeland, Charles House	21 Marlborough St	Boston
Not Named in Database	41 Greenwich St	Boston
Not Named in Database	67 Dartmouth St	Boston
Not Named in Database	15 Pinckney St	Somerville
Not Named in Database	30 Perrin St	Boston
Not Named in Database	468-472 Boylston St	Boston
Clough, Ebenezer House Ell	10R Putnam St	Boston
Weyssse, J. House	47 Belle Ave	Boston
Stone, John - Page, Susan Double House	1-2 Wall St	Boston
Freeland, Charles House	81 Newbury St	Boston
Edwards, George House	295 Newbury St	Boston
Not Named in Database	46 Washington St	Boston
Chinese American Citizens Alliance Building	34 Harrison Ave	Boston
Not Named in Database	41-43 Austin St	Boston
Howard, Caleb House	528 East Main St	Avon
Whiting, Franklin T. Barn	290 Adams St	Abington
Blanchard, Mahala House	982 Bedford St	Abington
Keene, Joseph House	111 High St	Hanson
Not Named in Database	152 Washington St	Weymouth
Not Named in Database	182 Washington St	Weymouth
Not Named in Database	14 Narragansett Ave	Weymouth
Not Named in Database	605 Broad St	Weymouth
Not Named in Database	70 Myrtle St	Weymouth
King Terminal No. 7	22 Elkins St	Boston
Carr, William House	38 Lexington St	Boston
Buttonwood Tree, The	1 Leavitt St	Hingham
Allerton Bridge	Fitzpatrick Way	Hull
Potter, Asa House	714 Jerusalem Rd	Cohasset

HISTORIC SITE NAME	ADDRESS	TOWN NAME
Lincoln, Moses House	573 Jerusalem Rd	Cohasset
Luce, Matthew Sr. Boat House	311 Jerusalem Rd	Cohasset
Sagendorph, George A. House	107 Crafts Rd	Brookline
Early Canal Marker	Canal St	Marshfield
Not Named in Database	28 Cornet Stetson Rd	Scituate
Vinal House	5 Mann Hill Rd	Scituate
Faunce, Seth House	215 Elm St	Duxbury
Came, John E. - Frame, Anne M. House	222 Marshall St	Duxbury
Cagan, Hyman House	31 Kevin Rd	Milton
Not Named in Database	56 Blue Hill Ave	Milton
Not Named in Database	469 Washington St	Dedham
Johnson, Raymond House	198 North Franklin St	Holbrook
Wright, Lewis G. House	16 Maplewood Ave	Holbrook
Simons, Moses House	81 Greenfield Ln	Scituate
Nee, Joseph T. House	54 Otis Pl	Scituate
Orcutt, William K. House	158 Dorchester St	Boston
Stoddard, Stephen House	105 Revere St	Boston
Sacred Heart Roman Catholic Church Rectory	12 North Sq	Boston
Not Named in Database	177 Webster Ave	Chelsea
Blake, John J. House	24 High St	Chelsea
Clapp, Nathaniel House	379 Main St	Norwell
Harlow, Clifton D. House	55 Front St	Weymouth
Truman Parkway	Truman Pkwy	Milton
Reed, E. S. House	34 Fremont St	Winthrop
Young, William H. H. House	12 Jefferson St	Winthrop
Not Named in Database	271 Winthrop St	Winthrop
Not Named in Database	72 County Rd	Plympton
Griffin, Frederic F. Barn and Cow House	105 Bay Rd	Easton
Colonial Filling Station	850 Massachusetts Ave	Boston
Not Named in Database	674 Washington St	Holliston
Not Named in Database	253 Union St	Millis
Not Named in Database	6 Durant Rd	Wellesley
Kennedy, Justus R. House	264 Union Ave	Framingham
Not Named in Database	141 South St	Foxborough
Not Named in Database	51 Sherman St	Foxborough
Main Street Bridge over Neponset River	Main St	Walpole
Guild, Aaron Park	Guild St	Norwood
Wheelock, Charles T. House	45 Maple St	Norwood
Not Named in Database	76 Abbott Rd	Wellesley
Herrick, Charles House	144 Weston Rd	Wellesley
Not Named in Database	15 Grafton Ave	Westwood
Hastings, Josiah Shed	131 Newton St	Weston
Coon, James H. L. House	21 Palfrey St	Watertown
Learned, Josiah House	28 Pearl St	Watertown
Hartwell, A. H. House	35 Columbia St	Watertown
Blue Hill Fire Station	815 Blue Hill Ave	Milton
Tripp, William V. House	305 Buckminster Rd	Brookline
Mann House	79 Buckminster Rd	Brookline

HISTORIC SITE NAME	ADDRESS	TOWN NAME
Not Named in Database	55 Welland Rd	Brookline
Higginson, Frank House	1 Edge Hill Rd	Brookline
Emerson, Elijah C. House	53-55 Davis Ave	Brookline
Plummer, Horace N. House	9 Maple St	Milton
Babcock, Nathan House	362 Adams St	Milton
Not Named in Database	16-18 Bourne St	Boston
Adams, James H. T. Apartment Building	375-385 Dudley St	Boston
Not Named in Database	82-90 Kemble St	Boston
Dorchester Heights Monument	Thomas Park	Boston
Boit, Edward House	29 Colchester St	Brookline
Tirrell, Jesse Row House	10 Symphony Rd	Boston
Cochrane, A. House	257 Commonwealth Ave	Boston
Not Named in Database	27 Lawrence St	Boston
Boston Police Department Headquarters	154 Berkeley St	Boston
Johnson, George M. Apartment Building	84-96 Corey Rd	Boston
Saint Paul's Episcopal Church Mission House	4-6 Tyler St	Boston
Colonnade Row House	164 Tremont St	Boston
Jordan, Eben House	97 Newbury St	Boston
Charlestown Bridge	North Washington St	Boston
Boardman, William Hill Building	42-48 Batterymarch St	Boston
Hock, Gabriel Three Decker	332 Centre St	Boston
Damon, James - Brown, Amos House	15 Cross St	Boston
Not Named in Database	19 Medford St	Chelsea
Bernstein, Anna House	85 Broadway	Chelsea
Wade House	859 Main St	Hanson
Smith, Capt. Joseph House	149 Maquan St	Hanson
Ford, David House	87 Granite Pl	Milton
Grossman, Louis House	63 Glendale Rd	Quincy
Not Named in Database	1246-1250 Hancock St	Quincy
Wales, Lois K. House	58 Saville Ave	Quincy
Weymouth Central Fire Station	601 Broad St	Weymouth
Not Named in Database	462 East St	Weymouth
Boston Army Supply Base - Building 54	7 Tide St	Boston
Silverman - Cohen House	22-24 Nevada St	Winthrop
Ridgeway - Ellis - Rourke House	25 Moore St	Winthrop
Bumbacher, Robert D. House	40 Red Gate Ln	Cohasset
Alexander, Arthur D. House	24 Rust Way	Cohasset
Rego, Frank House	42 Norfolk Rd	Cohasset
Collier, Capt. James House	61 Highland Ave	Cohasset
Rowlands, John J. House	369 Atlantic Ave	Cohasset
Saint Jeremiah Roman Catholic Church Rectory	41 Brook St	Framingham
Charlestown Navy Yard - Ninth Street	Navy Yard	Boston
Pierce, Luther Jr. House	304 Standish St	Duxbury
Stetson, Charles F. House	14-16 Stetson Pl	Duxbury
Damon, Nathaniel J. House	416 Spring St	Marshfield
Not Named in Database	37 Tilden Rd	Scituate
Not Named in Database	59 Dreamwold Rd	Scituate
Not Named in Database	34 Ocean Ave	Scituate

HISTORIC SITE NAME	ADDRESS	TOWN NAME
Not Named in Database	12 Whitcomb Ave	Scituate
Not Named in Database	317 Central Ave	Milton
Damon, Elijah House	577 Grove St	Norwell
Grose, Ansel G. House	164 High St	Norwell
Meltzer, Myer House	4 Oakland Rd	Sharon
Rockwell, Fred J. House	8 Denny St	Boston
Henshaw, Samuel - Hooper, Nathaniel L. House	56 Chestnut St	Boston
Harris, Samuel T. - Scott, Herbert K. House	41 Bartlett St	Somerville
Fay, Willis - Murray, John House	46 Fountain St	Ashland
Ames, Addison E. House	63 Landham Rd	Sudbury
Blackstone Block - Blackstone Street Sidewalk	Blackstone St	Boston
Coolidge, Fernando C. House	301 North Main St	Natick
Felch, Oliver A. House	317 North Main St	Natick
Not Named in Database	68 Myrtle St	Boston
Not Named in Database	9 Revere St	Boston
Not Named in Database	267 Chestnut Ave	Boston
Marshall, John Brown House	247 Elm St	Easton
Easton Taunton Boston Milestone Replica	539 Bay Rd	Easton
Jenney, Edward C. House	94 Washington St	Easton
Swift and Company Building - Kinnealey, T. F. and Company Building	1000 Massachusetts Ave	Boston
Not Named in Database	340B Court St	Plymouth
Plymouth Cordage Company Worker Housing	30-44 North Spooner St	Plymouth
Pratt Double House	35-37 Franklin St	Braintree
Rays Woolen Company Worker Housing	5 Maple St	Bellingham
Not Named in Database	13 Pearl St	Bellingham
Hawks, James House	21 Mechanic St	Holliston
Pilgrim Congregational Church Parsonage Barn	20 Main St	Southborough
First Parish House	24 Vernon St	Framingham
Stetson, William House	135 Howe St	Marlborough
Not Named in Database	949 Waverly St	Framingham
Stone's Bridge	Old Stonebridge Rd	Wayland
Carpenter, A. A. House	102 Upland Rd	Sharon
Draper, Joseph House	6 Farm St	Dover
Not Named in Database	11 Garden Rd	Wellesley
Not Named in Database	20 Howe St	Wellesley
Hunnewell Elementary School	28 Cameron St	Wellesley
Cobb House	17 Barnard Ave	Watertown
Mooney, Luke House	221 Reservoir Rd	Brookline
Not Named in Database	30 Goodway Rd	Boston
Cutler, William House	20 Chestnut St	Brookline
Not Named in Database	14 Glen Rd	Brookline
Reservoir Park	Boylston St	Brookline
Jaques Garage	24 North Russell St	Milton
Highland Spring Brewery Refrigeration Building	165 Terrace St	Boston
Not Named in Database	19 Highland St	Boston
Courtney, M. A. Row House	66 Forest St	Boston
Chase, Frederic H. House	174 Bellevue St	Boston
Fuller, Herbert A. House	61-63 Dustin St	Boston

HISTORIC SITE NAME	ADDRESS	TOWN NAME
Not Named in Database	3-4 Pama Gardens	Boston
Abbott, Annie House	33 Columbia St	Brookline
Not Named in Database	12 Scott St	Cambridge
Olney, Richard House	415 Commonwealth Ave	Boston
Ellis, Charles House	129 Commonwealth Ave	Boston
Bean, Ivory Building	244 West Newton St	Boston
Brigham, Peter Bent Hospital - Administration Building	5-75 Francis St	Boston
Lord, David Apartments	5-13 Putnam St	Somerville
Not Named in Database	65 Appleton St	Boston
Boyle, J. W. Three Decker	18 Church St	Boston
Lincoln Park	East Fourth St	Boston
Wells, John Row House	1-3 Nassau St	Boston
Not Named in Database	11 Taylor St	Boston
Massachusetts Teachers Association Building	20 Ashburton Pl	Boston
Not Named in Database	9 Concord Sq	Boston
Columbian National Life Insurance Company Building	77-83 Franklin St	Boston
Field, Elizabeth T. House	17 Centre St	Boston
Franklin Broad Building	80-86 Broad St	Boston
Not Named in Database	30 Bennett St	Boston
Pratt, Zebulon House	92 South St	Bridgewater
Keith, Lafayette House	Bedford St	Bridgewater
King, Gen. Benjamin House	349 Washington St	Abington
Not Named in Database	23 North St	Hanover
Whiting, Hosea House	261 Gardner St Extension	Hingham
Hanover Center Civil War Cannon Balls	547 Hanover St	Hanover
Baxter, George Lewis House	40 Franklin St	Quincy
Sterling, Auburn H. House	35 Summer St	Weymouth
Snug Harbor Elementary School	333 Palmer St	Quincy
Blanchard, P. House	267-269 North St	Weymouth
Not Named in Database	22 Myrtle St	Weymouth
Not Named in Database	62 Eutaw St	Boston
Revere Police Station	23 Pleasant St	Revere
Burr, Elisha House	61 Leavitt St	Hingham
Higgins, Frederick Chester House	12 Margin Ct	Cohasset
General Edwards Inn	10 Raymond Carey Cir	Revere
Weston Aqueduct Section 1 Bridge	Weston Aqueduct	Southborough
Not Named in Database	21 Summer St	Kingston
Not Named in Database	192-194 First Parish Rd	Scituate
Dreamwold Cottage	49 Curtis St	Scituate
Not Named in Database	42 Elm Hill Ln	Duxbury
Loker, Alfred C. H.Ouse	185-187 Commonwealth Rd	Wayland
Ricker, Arthur J. House	12-14 Harrison St	Wayland
Thompson, J. - Wetherbee, Orrin Wagon Shed	9 Thompson St	Middleborough
Sutton, Jesse House	115 Booth Hill Rd	Scituate
Not Named in Database	80 Lighthouse Rd	Scituate
Barnard, Bertram House	275 North Franklin St	Holbrook
Derry, Oliver House	94 South Main St	Sharon
Not Named in Database	128 G St	Boston

HISTORIC SITE NAME	ADDRESS	TOWN NAME
Our Lady of Czestochowa Roman Catholic Church	655 Dorchester Ave	Boston
Vinal, Warren Row House	37 Buswell St	Boston
Holly Court	48 Buswell St	Boston
Clapp, John House	214 South St	Norwell
Saint Benedict's Roman Catholic Church	25 Hathorn St	Somerville
Ohabei Shalom Cemetery - Anthony Paired Headstones	147 Wordsworth St	Boston
Revere Beach Parkway Median System	Revere Beach Pkwy	Everett
Spring Brook Cemetery - Booth, Charles Monument	Spring St	Mansfield
Chamberlain, Willard C. House	96 Russell Ave	Watertown
Not Named in Database	359 Boston Post Rd	Sudbury
Rumrill, Albert L. House	142 Irving St	Watertown
Not Named in Database	59 Chestnut St	Boston
Rourke, Patrick Barn	13 Ring Rd	Plympton
Not Named in Database	80 Reedsdale Rd	Milton
Stratton, Wallace House	7 Voses Ln	Milton
Not Named in Database	503 Brook Rd	Milton
Alper, David E. House	118 Arlington Rd	Brookline
Ashworth, Laurence J. House	16 Alberta Rd	Brookline
Hancock Village Duplex	63-71 Gerry Rd	Brookline
Hancock Village Duplex	128-146 Thornton Rd	Brookline
Not Named in Database	128 Laurel Rd	Brookline
Not Named in Database	59 Woodcliff Rd	Brookline
Shivek, Bernard House	60 Woodcliff Rd	Brookline
Callahan, William F. Jr. Tunnel	I-93	Boston
Leary, Jeremiah Barn	30 Franklin St	Arlington
First United Methodist Church of Newton	15-21 Summer St	Newton
Leonard, Michael House	50 Gardner St	Newton
Leonard, H. Samuel House	33 Maple Ave	Newton
Soule, Horace H. House	229 Bellevue St	Newton
Quirk, Michael House	84 West St	Newton
Not Named in Database	17-19 Crafts St	Newton
Ryan, William House	21 Lexington St	Newton
Not Named in Database	25 Hawthorne Ave	Newton
Hartley, Philip House	103 Commonwealth Ave	Newton
First Unitarian Church of Chestnut Hill	26 Suffolk Rd	Newton
Lord House	93 Claremont St	Newton
Not Named in Database	998 Beacon St	Newton
Pickford, Anne House	92 Grant Ave	Newton
Edmonds, Persis D. House	187 Gibbs St	Newton
Kidder, Daniel T. House	115 Sumner St	Newton
Smith, Rebecca P. House	10 Chester St	Newton
Farnham, Charles W. House	1155-1157 Walnut St	Newton
Saxony Mills	148-150 California St	Newton
Hyde, Gershom House	29 Greenwood St	Newton
Not Named in Database	50 Oak St	Newton
Not Named in Database	63 Otis St	Newton
Not Named in Database	285 Franklin St	Newton
Not Named in Database	2086-2098 Commonwealth Ave	Newton

HISTORIC SITE NAME	ADDRESS	TOWN NAME
Fanning Printing Shop	90 High St	Newton
Not Named in Database	935 Commonwealth Ave	Newton
Bailey, Job F. House	90 Sumner St	Newton
Not Named in Database	36 Reservoir Ave	Newton
Not Named in Database	74 Maynard St	Newton
Hunt, Otis E. House	33 Washington Pk	Newton
University Bank	259 Centre St	Newton
Not Named in Database	30 Melbourne Ave	Newton
Not Named in Database	59 Wyoming Rd	Newton
Vilora, Oscar A. - Howe, Roland House	16-18 Grove St	Newton
Albion, L. - Judd, Emily House	51 Hancock St	Newton
Not Named in Database	24-26 Foster St	Newton
Not Named in Database	31 Kappius Path	Newton
Not Named in Database	31 Walsh Rd	Newton
Not Named in Database	63 Selwyn Rd	Newton
Not Named in Database	19 Truman Rd	Newton
Carrier House	15 Elmwood St	Newton
South Burying Ground	Winchester St	Newton
Stevens, Frank W. - Stevens, Edward F. House	1013 Beacon St	Newton
Newtonville Methodist Church	288 Walnut St	Newton
Newton Theological Institute - Boiler House	164 Cypress St	Newton
Not Named in Database	321 Commonwealth Ave	Newton
Not Named in Database	51 Dyer Ave	Milton
Broderick, Thomas - Lyston, Frank House	38 Houston Ave	Milton
Not Named in Database	90 Houston Ave	Milton
Not Named in Database	97 Warren Ave	Milton
Not Named in Database	119 Warren Ave	Milton
Not Named in Database	2 Fairlawn Ave	Milton
Not Named in Database	42 Selwyn Rd	Newton
Not Named in Database	20 Blue Hill Ave	Boston
Winslow Cemetery - Winslow, Nathaniel Gravestone	Winslow Cemetery Rd	Marshfield
Winslow Cemetery - Hall Family Lot	Winslow Cemetery Rd	Marshfield
Not Named in Database	396 Hanover St	Boston
Rudnick, Morris Building	97 Prince St	Boston
Not Named in Database	36 Sheafe St	Boston
Not Named in Database	31 Cooper St	Boston
Carver Cotton Gin Company - Machine Shop and Printing Presses	15 Whitman St	East Bridgewater
Saint George Roman Catholic Cemetery	Cherry St	Framingham
Mount Auburn Cemetery - Sophocles, Evangelinus Apostolides Monument	580 Mount Auburn St	Watertown
Boston Housing Authority Storage Building	125 Amory St	Boston
Camden Street Development - Building #14	50-60 Camden St	Boston
Payne, Darius L. House	497 North Main St	Randolph
Pilgrim Manor Apartments	46 Chiswick Rd	Boston
Not Named in Database	153 Chiswick Rd	Boston
Not Named in Database	9 Colborne Rd	Boston
Keith, George A. House	80 Reservation Rd	Milton
Diack, George House	80 Governors Rd	Milton

HISTORIC SITE NAME	ADDRESS	TOWN NAME
Not Named in Database	61 Garden St	Milton
Not Named in Database	6 Rowe St	Milton
Not Named in Database	37 Collier Rd	Scituate
Cedar Camp Garage	77 Collier Rd	Scituate
Brigham, Peter Bent Hospital - Surgical Building	5-75 Francis St	Boston
Merrill, Charles C. and Elizabeth M. - Wyman, William A. and Carrie A. House	9 Cudworth St	Medford
Donald, Gordon and Alice House	33 Bullard Rd	Weston
Burns, Joseph and Mary - Lynch, Frank House	28 Chester Rd	Belmont
Boston Children's Hospital - Berthiaume Family South Clinical Building	29 Blackfan St	Boston
Moore, E. A. House	387 Sumner St	Boston
Not Named in Database	80 Old St	Randolph
Not Named in Database	7 Connolly St	Randolph
Not Named in Database	2 Sunset Dr	Randolph
Not Named in Database	52 Charlotte St	Boston
Not Named in Database	38 Esmond St	Boston
Not Named in Database	59 Esmond St	Boston
Braintree Rubber Cement Company - Ames Pond Dam	0 Hancock St	Braintree
Not Named in Database	275 Main St	Brockton
Ryack, Joseph House	32-34 Schuyler St	Boston
Cushman, Albert House	56-58 Perry St	Brookline
Dennie, Sophia T. House	54 University Rd	Brookline
Not Named in Database	47 Sheridan St	Easton
Snow, Helen L. House	5 Magnolia Pl	Boston
Trant, Thomas and Hattie House	40 Gaston St	Boston
Saxton, T. Frederick - Halstrick, John B. Double House	49-51 Dale St	Boston
Washington Park Mall	330 Martin Luther King Jr. Blvd	Boston
Fairbanks House	14 Pearl St	Bellingham
Not Named in Database	1058 Washington St	Holliston
Not Named in Database	893 Washington St	Holliston
Not Named in Database	44 Pleasant St	Hopkinton
Howe, Ashbel House	99 Pine Hill Rd	Southborough
Not Named in Database	240 Main St	Marlborough
Not Named in Database	51 East Main St	Marlborough
Stone, Charles A. Three Decker	394 Hollis St	Framingham
Coolidge, Horatio House	39 South Main St	Sherborn
Paine Art Studio	64 Highland St	Weston
Barton, William Eleazer House Grounds	Granite St	Foxborough
Depot Street Bridge over Conrail	Depot St	Sharon
Leithead House	457 Washington St	Walpole
Ames, Frederick Lothrop Carriage House	415 Washington St	Easton
Webster, Dr. William B. House	7 Union St	Easton
Wood, Laurinda House	32 Linden St	Wellesley
Fiske House - Wellesley College	Central St	Wellesley
Wellesley Hills Branch Library	210 Washington St	Wellesley
Cummings, Mary H. House	36 Forest St	Wellesley
Shattuck, Francis - Schlusemeyer, John E. House	303 Grove St	Westwood
Atherton, Abner House	74 Court St	Dedham

HISTORIC SITE NAME	ADDRESS	TOWN NAME
Smith, James House	706 Great Plain Ave	Needham
Not Named in Database	457 South St	Waltham
Boston Post Road Inn	500 Main St	Waltham
Not Named in Database	6 Farnsworth St	Watertown
Pleasant Street Garage	936-1000 Pleasant St	Belmont
Weston, Annie S. House	83 Lee St	Brookline
Stone, Galen Garage	149 Buckminster Rd	Brookline
Not Named in Database	50 Blake Rd	Brookline
Not Named in Database	65 Welland Rd	Brookline
Not Named in Database	25 Weybridge Rd	Brookline
Not Named in Database	30 Davis Ave	Brookline
Not Named in Database	238 Wachusett St	Boston
Page, Charles J. House	252 Amory St	Boston
Not Named in Database	47 Marcella St	Boston
Not Named in Database	188 Highland St	Boston
Nawn, H. P. Three Family House	95 Munroe St	Boston
Daggett, Capt. Isaac House	23 Moreland St	Boston
Not Named in Database	41 Monadnock St	Boston
Duff, William Three-Decker	68 Sawyer Ave	Boston
Wiswell, Andrew - Coolidge, Henry S. House	46 Columbia St	Brookline
Emery, Maria S. - Burchard, Stewart House	3 Copley St	Brookline
Not Named in Database	25 Gray Gardens East	Cambridge
Not Named in Database	59 Rice St	Cambridge
Not Named in Database	102 Mount Auburn St	Cambridge
Cantabrigia Club	100 Mount Auburn St	Cambridge
Loring, Judge Edward - Peirce, Benjamin House	4 Kirkland Pl	Cambridge
Fernald, George P. House	12 Rock Hill St	Medford
Cushing, William - Fleming, William H. House	145 Main St	Medford
Fay, E. H. House	518 Commonwealth Ave	Boston
Johnstone, T. A. - Potter, J. E. Building	27 Cumberland St	Boston
White, Thomas R. Three-Family House	46 Saint Germain St	Boston
Wheatland, George House	389 Marlborough St	Boston
Wood, Charles House	121 Commonwealth Ave	Boston
Parker - Burnett House	48 Vinal Ave	Somerville
Brooks, Elbridge Streeter House	44 Walnut St	Somerville
Gustin, Julia House	27 Columbus Ave	Somerville
Furber, W. H. House	37 Florence St	Somerville
Liberty Tree Building	628-636 Washington St	Boston
Beckler, Daniel W. Row House	297 K St	Boston
Not Named in Database	61-63 Putnam St	Boston
Kendall, Stiles House	33 Mount Vernon St	Boston
Not Named in Database	3-5 Charles St	Boston
Howard Furniture Storage Warehouse Company Building	134 Hampden St	Boston
Merrill, Silas House	296 Newbury St	Boston
Merrill, Silas House	213 Newbury St	Boston
Pinkham - Perry - Sanderson House	296-300 Princeton St	Boston
First Federal Savings and Loan Association	84 Summer St	Boston
Not Named in Database	430 Hanover St	Boston

HISTORIC SITE NAME	ADDRESS	TOWN NAME
Barnes and Ward - Leland and Rice Company Building	91-101 Arch St	Boston
Not Named in Database	2 Garden Court St	Boston
Hurd, John House	65-71 Main St	Boston
Woodberry, Charles House	39 Fremont Ave	Everett
Mitchell - Breck House	455 South St	Bridgewater
Crooker - Braman House	217 Main St	Bridgewater
Wood, Simeon House and Wooden Button Factory	370 West Union St	East Bridgewater
Jones, Alvin House	884 South Franklin St	Holbrook
Mahar, John House	28 Pacific St	Rockland
Not Named in Database	1433 Broadway	Hanover
Baptist Church Meeting House	992 Main St	Hanover
Jacobs, Elisha House	5 Assinippi Ave	Norwell
Robertson Road Bridge over I-93	Robertson Rd	Quincy
Gallagher, James S. House	78 Granite Pl	Milton
Wildes, Capt. William House	872 Commercial St	Weymouth
Carbone, Anthony Building	64 Lubec St	Boston
Knowles, Paul House	220 Lexington St	Boston
Not Named in Database	69-71 Congress Ave	Chelsea
Cohen, Julius Apartments	481 Broadway	Chelsea
Hersey, Abner House	60 South St	Hingham
Not Named in Database	192 North St	Hingham
Whalen, Ellen House	55 North St	Hingham
Glacial Boulder Monument	Summer St	Hingham
Hussey, George A. House	169 Linden Dr	Cohasset
Cohasset Junior-Senior High School	143 Pond St	Cohasset
Bailey, Amasa House	126 Border St	Cohasset
Gilbert, Dr. Darius Weed House	11 Highland Ave	Cohasset
Franklin Railroad Bridge over Former Shop Tracks	N.Y., N.H. & H. RR	Boston
Tilden - Crane House	23 Station St	Marshfield
Canton Hardware Company Worker Housing	27 Kinsley Pl	Canton
O'Hearn, Mary House	50 Hinckley Rd	Milton
Not Named in Database	100 Allerton Rd	Milton
Wentworth, Charles House	82 Blue Hill Ave	Milton
Not Named in Database	199 Union St	Millis
Not Named in Database	80 Chestnut St	Dedham
Not Named in Database	622 High St	Dedham
Danbar, A. House	323 Washington St	Norwell
North School	229 Old Main St	Marshfield
Lutted, William House	508 East Fourth St	Boston
Not Named in Database	5 Savin Hill Terr	Boston
Hopkins, Charles House	114 Mount Vernon St	Boston
Haskell, William L. - Stockwell, Ervin S. House	33 Chestnut St	Sharon
Saint Luke's Episcopal Church	203 Washington Ave	Chelsea
Route 1A Bridge over Revere Beach Parkway	Revere Beach Pkwy	Revere
Not Named in Database	17 Willard Ave	Medford
Bartow, Samuel House	94 Black Horse Ln	Cohasset
Kennedy, Joseph V. House	36 Harding St	Sharon
Otis, Horace W. House	110 Riverside St	Watertown

HISTORIC SITE NAME	ADDRESS	TOWN NAME
Priest, Irving House	67 Cochituate Rd	Wayland
Standish Burying Ground - Peterson, Mary Stone	Chestnut St	Duxbury
Not Named in Database	9 Maryland St	Boston
Plymouth Cordage Company Worker Housing	25-31 Park Rd	Plymouth
Not Named in Database	Saquish Neck	Plymouth
Not Named in Database	86 Franklin St	Wrentham
McParland, Hugh House	19 Church St	Franklin
Congregation Agudath Achim Synagogue	73 Village St	Medway
Not Named in Database	678 Pleasant St	Franklin
Not Named in Database	38 Spring St	Millis
Sawyer, Charles House	24 Green St	Medfield
Not Named in Database	28 Pleasant St	Hopkinton
Mitchell, Ira House	89 Pleasant St	Framingham
Phelps, E. V. House	40 Witherbee St	Marlborough
Cosgrove, Joseph House	25 Fairmount St	Marlborough
Not Named in Database	25 Huntington Ave	Marlborough
White - Fogg House	15 Woodland St	Holliston
Whitney, Daniel - Paul, Capt. Daniel House	41 North Main St	Sherborn
Osgood, William II House	95 Farm St	Dover
Stowe, Harriet Beecher House	2 Pleasant St	Natick
Bowker, J. P. House	844 Main St	Walpole
Colby, Charles E. House	41 Howe St	Wellesley
Not Named in Database	235 Mount Auburn St	Watertown
Not Named in Database	33 Palfrey Rd	Belmont
Gerry, Florence L. House	92 Kilburn Rd	Belmont
Not Named in Database	24 Bellevue Rd	Belmont
Woodward, Experience House	341 Newton St	Brookline
Dyer House	177 Dean Rd	Brookline
Olmsted National Historic Site - Front Entry Walk	99 Warren St	Brookline
Aspinwall, Thomas House	14 Hawthorn Rd	Brookline
Twombly, Josiah House	193 School St	Milton
Saint Michael's Episcopal Church	112 Randolph Ave	Milton
Peacock, George W. Grocery Store	604 Weld St	Boston
Not Named in Database	66 Moreland St	Boston
Not Named in Database	41 Rosemont St	Boston
Wilson, John B. and Charles House	33 Monument Ave	Boston
Pilgrim Congregational Church	35 Magazine St	Cambridge
Not Named in Database	158 Brattle St	Cambridge
Not Named in Database	14A Eliot St	Cambridge
Ball, Elijah House	80 Garfield St	Cambridge
Ware House	14 Kirkland Pl	Cambridge
Not Named in Database	7 Williams Ct	Somerville
Hall, Benjamin - Swan, Dr. Daniel House	41 Mystic Ave	Medford
Nesson, Israel Building	9 Blackwood St	Boston
Not Named in Database	29 Greenwich Ct	Boston
Not Named in Database	45 Dwight St	Boston
Not Named in Database	15 Lawrence St	Boston
Not Named in Database	449 Shawmut Ave	Boston

HISTORIC SITE NAME	ADDRESS	TOWN NAME
Bragdon, William Town House	5 Adams St	Boston
Not Named in Database	33 Concord Sq	Boston
Not Named in Database	10 Concord Sq	Boston
Doherty, M. Three-Decker	43 Pearl St	Boston
Foss, Jacob House	2 Pleasant Street Ct	Boston
Plympton Green	Main St	Plympton
Not Named in Database	179 Thomas Burgin Pkwy	Quincy
Milwood, Marian C. House	58 Edgemere Rd	Quincy
Reynolds, William Monument	20 Sea St	Quincy
Way Foreman's Office	97 East Howard St	Quincy
Not Named in Database	60 Harold St	Boston
West, Charles A. Building	162 Shurtleff St	Chelsea
Hersey, Isaiah House	54 Middle St	Hingham
Not Named in Database	150 Kenberma St	Hull
Pope Memorial Church	811 Jerusalem Rd	Cohasset
Lalli, A. Edward House	381 Jerusalem Rd	Cohasset
Not Named in Database	10 Riverview Pl	Scituate
Tilden, Grace May House	85 Ripley Rd	Cohasset
Framingham Village Hall	Centre Common	Framingham
Reed House	202 Pembroke St	Kingston
Hurd, Henry House	120 Bay Rd	Duxbury
Keene's Store	1041 Union St	Duxbury
Tilden, John House	52 Stockbridge Rd	Scituate
Thomas - Webster Estate Paved Play Area	238 Webster St	Marshfield
Vinal House	9 Hillside Rd	Scituate
White, John Company Worker Housing	45 Pond St	Canton
Dunbar, John D. House	48 Spring Ln	Canton
Graves, Joseph House	39 Gannett Rd	Scituate
Not Named in Database	55 Cabot St	Milton
Not Named in Database	14 Spring St	Hingham
Wilson, Harvey Double House	65 G St	Boston
Not Named in Database	23 Linden St	Boston
Not Named in Database	11 Ashland St	Boston
Bayley, J. P. House	3 Sentry Hill Pl	Boston
United Drug Company	43 Leon St	Boston
Camp Wonderland Cabin	186 Massapoag Ave	Sharon
McAuliffe House	82 West St	Randolph
Mount Auburn Cemetery - Binney, Amos Monument	580 Mount Auburn St	Watertown
Not Named in Database	36 Exchange St	Millis
Not Named in Database	20 Alexander Ave	Medford
Not Named in Database	30 Wheatland St	Somerville
Ladrigan, Daniel W. House	799 C J Cushing Hwy	Cohasset
Dickenson, Dr. John D. House	26 Bailey Rd	Watertown
Clark, Nathaniel House	61 Walnut St	Natick
Lyons, Daniel House	61 Day St	Easton
Fitzgerald, Peter J. - Laverty, Charles A. House	72 Properzi Way	Somerville
Not Named in Database	28-30 Avery St	Boston
Not Named in Database	255 Standish Ave	Plymouth

HISTORIC SITE NAME	ADDRESS	TOWN NAME
Soule, James House	94 Cedar St	Middleborough
Toner, P. House	37 Pleasant St	Hopkinton
Not Named in Database	11 Mount Auburn St	Hopkinton
Jeffers, E. House	71 Southville Rd	Southborough
Saint Anne's Roman Catholic Church	20 Boston Rd	Southborough
Not Named in Database	26 Vine St	Marlborough
Pratt - Winch House	15 Bacon St	Natick
Not Named in Database	1A Bay Rd	Wellesley
Not Named in Database	688 Washington St	Easton
Dunn House	31 Springdale Ave	Dover
Washburn, Cyrus House #4	35 Washburn Ave	Wellesley
Not Named in Database	15 Glenridge Rd	Dedham
Not Named in Database	115 Common St	Dedham
Not Named in Database	76 Myrtle St	Waltham
Not Named in Database	84 Blue Hills Pkwy	Milton
Not Named in Database	26 Hawthorne Rd	Milton
Not Named in Database	57 Hinckley Rd	Milton
Peterson, Alfred B. House	90 Cliff Rd	Milton
Not Named in Database	313 Eliot St	Milton
Cunningham Park	75 Edge Hill Rd	Milton
Milton Public Library - East Milton Branch	334 Edge Hill Rd	Milton
Not Named in Database	42 Bourne St	Boston
Not Named in Database	190 Highland St	Boston
Midland Railroad Bridge (Milepost #3.45)	Geneva Ave	Boston
Not Named in Database	60 Dudley St	Boston
Clark, William R. Town House	79 Coleman St	Boston
Moore, John A. House	99 Winchester St	Brookline
Wellington, Charles W. House	11 Auburn St	Boston
Worthley, Daniel and Elizabeth - Holtzer, Charles House	66 Perry St	Brookline
Allen, Frank House	64 Garfield St	Cambridge
Not Named in Database	58-60 Atherton St	Somerville
Feldman, Joseph Building	107 Saint Botolph St	Boston
Potter, Asa House	31 Fairfield St	Boston
Robbins, Henry House	2 Bigelow St	Somerville
Not Named in Database	130 Otis St	Cambridge
Not Named in Database	28 Hanson St	Boston
Garrison, The	127 Cedar St	Boston
Greenleaf, Thomas - Caswell, William Town House	21 Chestnut St	Boston
Thompson - Sawyer House	9 Thompson St	Boston
Not Named in Database	17 Marion St	Boston
Butler, Alice M. Three Decker	1572 Tremont St	Boston
Kelleher's Market	32-40 Corinth St	Boston
Government Center Parking Garage	50 New Sudbury St	Boston
Kodish, Ann House	5284-5290 Washington St	Boston
Goodnow Building	104 Fulton St	Boston
Fobes, Dea. John House	615-617 Pleasant St	Bridgewater
Old Colony Railroad Bridge (Milepost #10.89)	Old Colony Railroad	Whitman
Derosier, Charles Meat Market	6 South St	Holbrook

HISTORIC SITE NAME	ADDRESS	TOWN NAME
Whitcomb, Lewis House	45 South Franklin St	Holbrook
Not Named in Database	41-43 Bedford St	Quincy
Not Named in Database	63 Edgemere Rd	Quincy
Not Named in Database	71 Washington St	Weymouth
White, E. House	480 Commercial St	Weymouth
Not Named in Database	50 Randall Ave	Weymouth
Bates, Elnathan House	817 Commercial St	Weymouth
Not Named in Database	42 Cedar St	Weymouth
Not Named in Database	1799 Commercial St	Weymouth
Not Named in Database	83 Lincoln St	Winthrop
Revere Public Library	179 Beach St	Revere
Morrissey, Mary House	54 Elm St	Hingham
Potter, Asa Coach House	21 Howe Rd	Cohasset
Harvard University - Mower Hall	Harvard Yard	Cambridge
Charlestown Navy Yard - Building 31 - Muster House	Navy Yard	Boston
Charlestown Navy Yard - Building 218 - Storehouse	Navy Yard	Boston
Sampson, Huldah House	259 Main St	Kingston
First Parish Unitarian Church Parsonage	228 Main St	Kingston
Soule, Harvey - Pearsall, Ella H. House	210 Bay Rd	Duxbury
Not Named in Database	19 Long Point Ln	Duxbury
Wade House	204 Country Way	Scituate
Stoddard, Enos House	1051 Summer St	Marshfield
Not Named in Database	110 Gurnet Rd	Duxbury
Morse, Charles Carriage Barn	56 Windsor Rd	Brookline
Double Classical Figure Fountain	Central St	Wellesley
Not Named in Database	25 Surfside Rd	Scituate
Gordon, Robert House	21 Pope Hill Rd	Milton
Not Named in Database	51 Rustlewood Rd	Milton
Not Named in Database	75 Cliff Rd	Milton
Keegan, Robert E. House	15 Surry Dr	Cohasset
Bryant, John - Hammers, J. J. House	27 Grafton Ave	Milton
Not Named in Database	530 East Fourth St	Boston
Greenough, David - Mason, William Powell House	73 Mount Vernon St	Boston
Channing, William Ellery House	83 Mount Vernon St	Boston
Not Named in Database	21 Norwell Ave	Norwell
Noering, Richard J. House	35 Lantern Ln	Cohasset
O'Connor, Patrick House	70 Lincoln St	Easton
Bigelow, Joseph Smith House	39 Black Horse Ln	Cohasset
Holmes, Nahum H. House	94 Warren St	Needham
Davis, Alvira P. House	21 Tolman St	Sharon
Miller, Henry F. House	480 Columbus Ave	Boston
Not Named in Database	42 River Rd	Cohasset
Plymouth Cordage Company Double Worker Housing	34-36 Spooner St	Plymouth
Not Named in Database	37 Shepard St	Braintree
Barker, William A. - Fenno, Herbert L. House	127 Sherman St	Canton
Bellingham Cotton Mill Worker Housing	52 Maple St	Bellingham
Phipps, Eli House	1057 Washington St	Holliston
Not Named in Database	23 North Park St	Franklin

HISTORIC SITE NAME	ADDRESS	TOWN NAME
Ord, John House	70 North St	Medfield
Not Named in Database	157 Beach St	Marlborough
Bigelow Elementary School	Orchard St	Marlborough
Rice, John House	28 Witherbee St	Marlborough
Partridge, Capt. Henry Edge Tool Factory	53-55 North Main St	Sherborn
Warren, Isaac House	250 Walnut St	Framingham
Not Named in Database	61 Barber Rd	Framingham
Wellesley Bible Fellowship School	348 Weston Rd	Wellesley
First Baptist Church of Wellesley	Elmwood Rd	Wellesley
Cottle, George W. - Tuttle, William T. House	46 Pleasant St	Norwood
Haviland, Catharine House	58 Donazette St	Wellesley
Not Named in Database	68 Lake Shore Dr	Westwood
Not Named in Database	21 Hooper St	Westwood
O'Hearn, John W. House	206 Mount Auburn St	Watertown
Not Named in Database	103 Claflin St	Belmont
Codman, Margaret House	55 Quail St	Boston
Meigs, Dr. Joe V. House	117 Woodland Rd	Brookline
Dike, George P. Garage	33 Circuit Rd	Brookline
Morris, E. C. Safe Company	1693-1715 Hyde Park Ave	Boston
Swedish Congregational Church	455 Arborway	Boston
Patton, John House	53 Jamaica St	Boston
Johnston, John J. Double House	22 Cobden St	Boston
Abbotsford	300 Walnut Ave	Boston
Not Named in Database	22 Edge Hill St	Boston
Not Named in Database	1 Thornton Pl	Boston
Bryant, Dr. Clarence E. House	101 Highland St	Boston
Not Named in Database	229 Norfolk St	Boston
Not Named in Database	98-100 Moreland St	Boston
Not Named in Database	1-4 Presby Pl	Boston
Jameson, Edwin A. L. House	32 Arlington St	Cambridge
Not Named in Database	92 Washington Ave	Cambridge
Potter, William House	29 Crowninshield Rd	Brookline
Craft, William House	5 Bigelow St	Cambridge
Not Named in Database	23-25 Church St	Cambridge
Russell Hall	30-30A Plympton St	Cambridge
Davis, William Morris House	17 Francis Ave	Cambridge
Not Named in Database	4-5 Shady Hill Sq	Cambridge
Reynolds, James A. Traffic Circle Memorial	Powder House Blvd	Somerville
Dvinsky, Solomon Apartments III	137-143 Intervale St	Boston
Thomas, Washington B. Apartment Building	90 Gainsborough St	Boston
Gerrish, Hiram House	347 Marlborough St	Boston
Not Named in Database	1409-1427 Commonwealth Ave	Boston
Farrington, John House	148 Marlborough St	Boston
Potter, Asa House	37 Fairfield St	Boston
Not Named in Database	51 Warren Ave	Boston
Woodbury Building	443-445 Boylston St	Boston
Saint Augustine Roman Catholic Church and Rectory	225 Dorchester St	Boston
Wells, C. B. House	375 Beacon St	Boston

HISTORIC SITE NAME	ADDRESS	TOWN NAME
Turner, Job A. - Cudworth, Samuel S. Town House	30 Harvard St	Boston
Tweed, Benjamin F. Primary School	Cambridge St	Boston
Hotel Touraine	62 Boylston St	Boston
Not Named in Database	141-147 Portland St	Boston
Not Named in Database	330 Washington St	Boston
Greene, Gardiner Row House	371 West Broadway	Boston
Bird, C. House	72 Sumner St	Boston
Brook Farm - Fuller, Margaret Cottage	670 Baker St	Boston
Freeman Apartments	42 Norwood St	Everett
Old Colony Railroad Town River Bridge	Town River	Bridgewater
Hodge, Fred House	17 Hillview Ave	Holbrook
Faxon - Holmes House	492 Washington St	Abington
Beal, Noah Jr. House	437 East Water St	Rockland
Bates, Orin House	4 Mechanic St	Milton
Saint Paul's Methodist Church	4-14 Fort St	Quincy
U. S. Post Office - Quincy Main Branch	47 Washington St	Quincy
Not Named in Database	18 Seminole Ave	Weymouth
Swift, M. House	90 Bicknell St	Quincy
Weymouth Civic Center - Open Air Theater	89 Middle St	Weymouth
Not Named in Database	38 Washburn St	Weymouth
Not Named in Database	808 Broad St	Weymouth
Not Named in Database	118 Eutaw St	Boston
Not Named in Database	426 Broadway	Chelsea
Deshon - Clerk - Bradley - Cardell House	24 Dolphin Ave	Winthrop
Philbrook, Joseph W. House	38 Fearing Rd	Hingham
Cushing, Col. Charles House	74 School St	Hingham
Ryan, John A. House	275 Jerusalem Rd	Cohasset
Wheelwright, Frank W. House	312 Beechwood St	Cohasset
Nott, Foster A. House	147 Beechwood St	Cohasset
Megna, Joseph House	110 Beechwood St	Cohasset
Stoddard, Elliot House	8 Stevens Ln	Cohasset
Not Named in Database	61 River Ridge Rd	Wellesley
Not Named in Database	16 Freeman Pl	Duxbury
Ventress Memorial Library	139 Ocean St	Marshfield
Melican, Daniel Garage	55 Eliot Cresc	Brookline
Fuller Brook Park - Cottage Street Bridge	Cottage St	Wellesley
Not Named in Database	374 Brook Rd	Milton
Not Named in Database	93 Ridge Rd	Milton
Cook, George W. House	34 Fernway	Cohasset
Sylvester, John House	127 Stetson Rd	Norwell
Not Named in Database	175 Union St	Randolph
Not Named in Database	24 Everett St	Boston
Ironmonger, Thomas D. House	14 Dehart Ave	Sharon
Litchfield, Alfred House	97 Old Oaken Bucket Rd	Norwell
Clough, Elmer Three-Decker	27-29 Waterhouse St	Somerville
Dorchester Park - Children's Playground	Dorchester Ave	Boston
Clarke, Elliot C. and Alice Sohier House	15 Brimmer St	Boston
Stackpole, Susan M. - Linzee, John W. House	96 Charles St	Boston

HISTORIC SITE NAME	ADDRESS	TOWN NAME
Hale, Matthew - Seville, Huntington House	150 Mount Vernon St	Boston
Not Named in Database	20 Willard Ave	Medford
Vining, D. Jr. House	455 Bridge St	Weymouth
Stedman, Florence L. House	59 Maple St	Needham
Drury, Asa House	73 Oregon Rd	Ashland
Paine, Jebediah Thomas House	90-92 Riverside St	Watertown
Not Named in Database	81 North Margin St	Boston
Not Named in Database	Puritan Pl	Plymouth
Not Named in Database	37 Thompson Ln	Milton
Not Named in Database	50 Frothingham St	Milton
Not Named in Database	58 Frothingham St	Milton
Smith, Millard House	83 Shaw Rd	Brookline
Bialer, Misha House	5 Cary Rd	Brookline
Halladay, Henry G. House	29 Randolph Rd	Brookline
Henderson, J. H. House	40 Cedar Rd	Brookline
Foster, William J. House	144 Pleasant St	Arlington
First Parish Church Parsonage	232-234 Pleasant St	Arlington
Webster, Daniel Law Office and Library	644 Careswell St	Marshfield
Emerson, Ralph Waldo Elementary School	51 Pettee St	Newton
Freeman, Whipple House	14 Summer St	Newton
Collins, Frederick A. House	970 Chestnut St	Newton
Everett, Lewis P. House	9-11 Chilton Pl	Newton
Noyes, Nathan D. - Hubbard, Charles Townsend House	36 Walnut Pk	Newton
Hastings, George H. House	41 Washington St	Newton
Mandell, Robert House	12 Pembroke St	Newton
Riley, Charles House	93 Bellevue St	Newton
Foss, Frank E. House	20 Washburn St	Newton
Joyce House	44-46 Cook St	Newton
Buckley, Cornelius House	8-10 Middle St	Newton
Not Named in Database	263-265 Adams St	Newton
Not Named in Database	16 Quirk Ct	Newton
Lucas, Rodney House	20 Hunter St	Newton
Lamson, Jarvis Jr. House	111 Temple St	Newton
Gibbs, Harry F. House	44 Cheswick Rd	Newton
Johnson, Frederick C. - Young, William H. House	188 Woodland Rd	Newton
Loring, William House	85 Central Ave	Newton
Hayden, Henry C. House	440 Newtonville Ave	Newton
Richardson, William Cummings House	109 Highland Ave	Newton
Dickinson, John W. House	372 Cabot St	Newton
Ward Street, 173-175	173-175 Ward St	Newton
Not Named in Database	112 Sargent St	Newton
Carpenter, Lennie House	160 Lincoln St	Newton
Dickerman, Benjamin House	189 Lincoln St	Newton
Knox, Joseph S. B. House	26 Saxon Rd	Newton
McNeally, James W. House	64 Oak St	Newton
Not Named in Database	15 Shawmut Pk	Newton
Not Named in Database	267 Commonwealth Ave	Newton
Not Named in Database	15 Farlow Rd	Newton

HISTORIC SITE NAME	ADDRESS	TOWN NAME
Not Named in Database	324 Walnut St	Newton
Kingsley, Frederick House	20 Beacon St	Newton
Not Named in Database	130 Parmenter Rd	Newton
Not Named in Database	15 Bonad St	Newton
Trowbridge, J. Eliot House	15 Peabody St	Newton
Not Named in Database	458 California St	Newton
Not Named in Database	165 Linwood Ave	Newton
Lasell College - Wolfe Hall	204-220 Woodland Rd	Newton
Nickerson, Theodore C. House	40 Foster St	Newton
Not Named in Database	40 Judith Rd	Newton
Not Named in Database	29 Converse Ave	Newton
Ramsey, John P. House	85 Gate House Rd	Newton
Not Named in Database	22-24 Melbourne Ave	Newton
Guerriero, Michele House	145-147 Lowell Ave	Newton
Not Named in Database	16 Cavanaugh Path	Newton
Not Named in Database	28 Nightingale Path	Newton
Not Named in Database	21 Van Roosen Rd	Newton
Not Named in Database	62 Wiswall Rd	Newton
Newton Catholic Club Hall Garage	1522 Washington St	Newton
Stanley, Freelan O. House	11 Willard St	Newton
Not Named in Database	287 Tremont St	Newton
Stickney, John Morton House	5 Birch Hill Rd	Newton
Stetson, Georgia C. House	91 Pine Ridge Rd	Newton
Not Named in Database	76 Webster Pk	Newton
Not Named in Database	683 Commonwealth Ave	Newton
Davis, Joseph Alba Apartment House	56-58 Green St	Boston
Not Named in Database	46 Audubon Rd	Milton
Not Named in Database	68 Audubon Rd	Milton
Winslow Cemetery - Little, Isaac Gravestone	Winslow Cemetery Rd	Marshfield
Not Named in Database	111 Salem St	Boston
Testa Building	317 Hanover St	Boston
Marist Fathers Seminary - Quonset Hut Greenhouse	518 Pleasant St	Framingham
Carver Cotton Gin Company Boiler Room	15 Whitman St	East Bridgewater
Mount Auburn Cemetery - Lowell, Amy Lawrence Monument	580 Mount Auburn St	Watertown
Mount Auburn Cemetery - Nolen, John Lawn Marker	580 Mount Auburn St	Watertown
Camden Street Development - Building #16	575-585 Shawmut Ave	Boston
Goeres, Louis House	371 North Main St	Randolph
Randolph War Memorial	41 South Main St	Randolph
Evans, George W. - Smith, Edgar House	159 Jerome St	Medford
Jones, Sarah A. Talbert House	166 Sharon St	Medford
J. E. Ober and Sons Equipment and Supply Company Office	40 Canal St	Medford
J. E. Ober and Sons Equipment and Supply Company Warehouse	40 Canal St	Medford
Puritan Real Estate Trust Apartments	217 Chestnut Hill Ave	Boston
Not Named in Database	110 Reservation Rd	Milton
Morgan, Charles House	2 Warner Rd	Milton
Not Named in Database	56 Garden St	Milton
U. S. Coast Guard Station Dormitory	175B Edward Foster Rd	Scituate
Lent, Jessie M. House	95 Esmond St	Boston

HISTORIC SITE NAME	ADDRESS	TOWN NAME
Byrne, Elizabeth House	68 Bradshaw St	Boston
Not Named in Database	42 Walnut Pk	Boston
Wheelock College - Riverway House	154-164 Riverway	Boston
Not Named in Database	19 Vancouver St	Boston
DeLaurier, Mary E. Bakery	241A-243A Boston Ave	Medford
Harvard-Vanguard Medical Center	26 City Hall Mall	Medford
Bush, Ira Adelbert William and Alice May Ryan House	37 Farragut Ave	Medford
Medford World War II Monument	3 Washington St	Medford
Brooks, Hannah Jacobs House	25-27 Washington St	Medford
Lincoln, Rufus and Hannah - Wilbur, Thomas Tisdell and Eliza Lincoln House	521 Prospect Hill St	Raynham
Hardy, William H. - Wheeler, Carl and Florence House	42 Prairie Ave	Newton
Squire, Edmond and Minnie House	16 Washburn Ave	Newton
Not Named in Database	30 Crawford St	Randolph
Not Named in Database	27 Sunset Dr	Randolph
Not Named in Database	50-56 Somerset Ave	Winthrop
Not Named in Database	46 Esmond St	Boston
Not Named in Database	100 Green St	Brockton
Not Named in Database	196 Main St	Brockton
Not Named in Database	55 Avalon Rd	Milton
Wexler, May House	100 Beals St	Brookline
King, Charles and Company Apartment Building	116 Winthrop Rd	Brookline
Not Named in Database	11 Hayward St	Easton
Flood, T. House	6 Mullen Ln	Easton
Neil, J. D. House	8 Emerson St	Somerville
Jones, Charles Estate - Chauffeur's House	544 Wellesley St	Weston
Not Named in Database	14 Ford Pl	Scituate
Hodderich, August - McCarthy, Thomas A. Garage	125 University Rd	Brookline
McDonald, Allen C. House	9 Carlisle St	Boston
Corkum, William A. House	178 Prospect St	Brockton
Richmond, Lucius House	9 Chester Ave	Brockton
Porter, Charles F. Block II	193-197 North Main St	Brockton
Keith - Wilbur - Packard House	1776 South St	Bridgewater
Sanford Cotton Textile Mill - Warehouse	Sanford St	Medway
Ellis, Chester S. House	9 Mechanic St	Medway
Lovering, Newell House and Farm - Red Gates Farm	81 Lovering St	Medway
Shannon, Jeremiah Blacksmith Shop	295 Exchange St	Millis
Hanks, George M. - Ware, Sumner B. House	16 Cottage St	Medfield
Mansfield, Franklin House	80 Pleasant St	Hopkinton
Not Named in Database	261 Cordaville Rd	Southborough
Brewer, Rufus House	13 Salem End Rd	Framingham
Not Named in Database	49 Pleasant St	Framingham
Not Named in Database	159 West Main St	Marlborough
Not Named in Database	132 Beach St	Marlborough
Fay, John S. House	43 Witherbee St	Marlborough
Stone, Henry Lewis Tenant House	2 Stones Ct	Framingham
Holder, Walter House	4 Bryn Mawr Rd	Wellesley
F. Gilbert Hills State Forest - CCC Stone Wall	Mill St	Foxborough

HISTORIC SITE NAME	ADDRESS	TOWN NAME
Not Named in Database	37 Sherman St	Foxborough
Sanders, Daniel Clark House	402 Main St	Medfield
Millet, Henry P. House	30 Depot St	Easton
Village School, The - Colburn School	649 High St	Westwood
Not Named in Database	85 Beech St	Belmont
Not Named in Database	25-27 Spruce St	Watertown
Morse, W. F. House	64 Dean Rd	Brookline
Not Named in Database	56-58 Southbourne Rd	Boston
Not Named in Database	17 Hancock Rd	Brookline
Horey, Edward C. House	242 Walnut St	Brookline
Not Named in Database	209 Pond Ave	Brookline
Stanfield, R. House	28 White Pl	Brookline
Wyzanski, Maude House	4 Worthington Rd	Brookline
Not Named in Database	96 Blue Hills Pkwy	Milton
First Parish Church, The	535 Canton Ave	Milton
Milton Cemetery Circulation System	211 Centre St	Milton
Mount Hope Cemetery Chapel	355 Walk Hill St	Boston
Not Named in Database	118 Highland St	Boston
Not Named in Database	83-85 Blue Hill Ave	Boston
Not Named in Database	8 Saint Marks Rd	Boston
Not Named in Database	56 Sudan St	Boston
Not Named in Database	12 Monument Sq	Boston
Snider and Rudnick Building	1688-1694 Beacon St	Brookline
Growell, John House	265 Saint Paul St	Brookline
North Packing and Provision Company	37R Medford St	Somerville
Not Named in Database	37 Dwight St	Boston
U. S. Public Health Service Health Physician House	77 Warren St	Boston
Chapleck, Peter Three Decker	10 Church St	Boston
Not Named in Database	21 Montrose St	Boston
Royal Arcanum Building - VMC	407 Shawmut Ave	Boston
Not Named in Database	524 Massachusetts Ave	Boston
Emery, James Double House	58-60 Russell St	Boston
Elliot, John H. Two-Family House	91-93 Williams Ave	Boston
Shepard, Albert H. House	400 Bowdoin St	Boston
Congregational House	12-14A Beacon St	Boston
Green, Mary Ann House	7 Walker St	Boston
Merrill, Silas House	292 Newbury St	Boston
Merrill, Silas House	225 Newbury St	Boston
Not Named in Database	5 Centre Pl	Boston
Brown, Amos - Damon, James Town House	35 High St	Boston
Brook Farm - Barn Timbers	670 Baker St	Boston
New England Telephone and Telegraph Company	Oxford Pl	Boston
Bragdon, William House	4 Wallace Ct	Boston
B & M Railroad Bridge over Medford Street	Medford St	Malden
Carver, J. House	36 Laurel St	Bridgewater
Abington Hotel, Old	514 Washington St	Abington
Not Named in Database	75 Thomas Burgin Pkwy	Quincy
Atlantic Memorial Congregational Church	65 Newbury Ave	Quincy

HISTORIC SITE NAME	ADDRESS	TOWN NAME
Uppling, Joseph D. House	195 Bellevue Rd	Quincy
Not Named in Database	349-353 Meridian St	Boston
Fuller, George F. House	22 Washington Ave	Winthrop
Not Named in Database	314 North St	Hingham
Lincoln, Benjamin Marker	Lincoln St	Hingham
Child, Warren H. Jr. House	179 Main St	Hingham
Not Named in Database	137 Atlantic Ave	Hull
Braman, Grenville Temple Winthrop Kennels	32 Linden Dr	Cohasset
Reid, Robert W. House	25 Stanton Rd	Cohasset
Charlestown Navy Yard - Officers Quarters L-O	Navy Yard	Boston
Ballou, Hosea II - Lewis, Leo R. House	20 Professor's Row	Somerville
Boston Engine Terminal Engine House	B & M Railroad	Somerville
Not Named in Database	441 Washington St	Duxbury
Great Fire Marker, The	Ocean St	Marshfield
White, John Company Worker Housing	63-65 Pond St	Canton
Not Named in Database	81 Gurnet Rd	Duxbury
Bradshaw, Arthur W. House	29 East Plain St	Wayland
Cameron, Bruce T. House	50 Jerusalem Rd	Cohasset
Not Named in Database	211 Hinckley Rd	Milton
Not Named in Database	3 Norway Rd	Milton
Not Named in Database	31-33 County St	Dedham
Sabine, Charles W. House	34 Atlantic Ave	Cohasset
Mullen, Bernard House	46 Pleasant St	Sharon
Hersey - Mosely Double House	23 Old Harbor St	Boston
Sheppard, Jacob House	42 Billings St	Sharon
Gregg, William R. House	81 South Main St	Natick
Mount Auburn Cemetery Rest House	580 Mount Auburn St	Watertown
Ohabei Shalom Cemetery - Cohen Urn	147 Wordsworth St	Boston
Minton, Richard House	39 Hermon St	Winthrop
Christian Science Church Administration Building	177 Huntington Ave	Boston
Pratt, Henry Seldon House	90 Center St	Easton
Not Named in Database	62 Myrtle St	Boston
Nye, Benjamin T. - Lee, Mary Elizabeth House	351 Bay Rd	Easton
Hines, Paul A. House	12 Ledge Way	Cohasset
Wrentham State School Tractor Garage	Finch Rd	Wrentham
Plimpton, William House	505 Main St	Medfield
Cordaville Manufacturing Company Worker Housing	6 Parker St	Southborough
Fiske, Samuel House	803 South Ave	Weston
Childs, Henry A. House	2 Westminster Circ	Wellesley
Goodnow, Nahum House	163 Landham Rd	Sudbury
Not Named in Database	868 East St	Walpole
Not Named in Database	7 East St	Foxborough
Allen, Abel - Allen, Catherine Cottage	1 Peach St	Walpole
Kiley, John F. Sr. and Jr. House	14 George St	Norwood
Dean, Dr. Edward Burial Ground	23 Highland St	Easton
Edson House	300 Center St	Easton
Anderson, Andrew B. House	11 Jenny Lind St	Easton
Pearson, Harry House	441 North Main St	Randolph

HISTORIC SITE NAME	ADDRESS	TOWN NAME
Not Named in Database	30 Lowell Rd	Wellesley
Not Named in Database	284 Glen Rd	Weston
Robbins, Carleton House	14 Windsor Rd	Wellesley
Lincoln, Sabra House	1 Bird Hill Ave	Wellesley
Lyon, Lemuel House	1157 Greendale Ave	Needham
Not Named in Database	108 Parker St	Westwood
Not Named in Database	40 Wellesley St	Weston
Not Named in Database	22 Grenville Rd	Watertown
Ellery, Bessie House	166 Fisher Ave	Brookline
Murphy, Gardner House	16 Braemore Rd	Boston
Scudder House	12 Catlin Rd	Brookline
Davis House	49 Buckminster Rd	Brookline
Cobb, Albert A. Block	254-258 Walnut St	Brookline
Crozier, J. H. Three Decker	55 Paul Gore St	Boston
Emerson, Elijah Carriage Barn	74 Davis Ave	Brookline
Page, Mary Hutcheson House	21 Hawthorn Rd	Brookline
Milton Cemetery - Marble Angel	211 Centre St	Milton
Todd, Robert M. House	51 Randolph Ave	Milton
White Stadium	Franklin Park	Boston
Lincoln Block	103-109 Brighton Ave	Boston
Deutsches Altenheim - German Home for the Aged	2222 Centre St	Boston
Brodie, Jacob House	23 Tremlett St	Boston
Sherwin, Edward House	2 Storey Pl	Boston
Corey, William K. House	118 Salisbury Rd	Brookline
Furman, Erwin H. House	1 Mason St	Brookline
Durgin Garage	10-18 Pleasant St	Brookline
Clover Den - Mann, Mary House	29 Follen St	Cambridge
Boyden, Dr. Wyatt C. - Bradford, William R. House	12 Harvard St	Somerville
Nason, G. W. Building	7 Durham St	Boston
Bigelow, J. S. House	251 Commonwealth Ave	Boston
Freeland, Charles House	114 Marlborough St	Boston
Not Named in Database	100 Warren St	Boston
Wainwright, H. C. House	5 Fairfield St	Boston
Not Named in Database	42 Allen St	Somerville
First Universalist Church	125 Highland Ave	Somerville
Not Named in Database	64 Otis St	Cambridge
Not Named in Database	135-137 Columbus Ave	Boston
Baldwin, Harriet A. School	121 Corey Rd	Boston
Mount Benedict Catholic Cemetery Receiving Tomb	409 Corey St	Boston
Sears, Emily House	420 Beacon St	Boston
Sigourney, Henry and Amelie Louis Rives House	77 Beacon St	Boston
Not Named in Database	220-222 Tremont St	Boston
Boston Wharf Company Warehouse	176-178 A St	Boston
Bohaker, T. Dwight Three Decker	7 Hastings St	Boston
Karpp Building Supply Company	825 Summer St	Boston
Husted, Richard W. House	31 Lincoln St	Boston
Central Wharf No. 9	172-174 Milk St	Boston
Whitney, Rev. Frederic Augustus House	12 Gardner St	Boston

HISTORIC SITE NAME	ADDRESS	TOWN NAME
Sprague School, Old	554 Broad St	Bridgewater
Paine, Howard House	178 West St	East Bridgewater
Crane, Josiah House - Dzadow Chicken Farm	38 Pond St	Halifax
First Congregational Church of Plympton Cemetery	254 Main St	Plympton
Beal House	443 Webster St	Rockland
Stetson, Prince House	615 Circuit St	Hanover
Philips Tack Factory	249 Cross St	Hanover
Stoddard, William House	163 Hingham St	Rockland
Gardner, Samuel House	1006 Main St	Hingham
Sylvester, Edmund G. High School Memorial Flagpole	495 Hanover St	Hanover
South Scituate Parish Church Parsonage	761 Main St	Norwell
Not Named in Database	122 President's Ln	Quincy
Not Named in Database	9 Clifton St	Quincy
First Church in Weymouth	17 Church St	Weymouth
Not Named in Database	520 East St	Weymouth
Slosberg, Robert Building	343-349 Broadway	Chelsea
Not Named in Database	188 Cottage Park Rd	Winthrop
Not Named in Database	53 Nahant Ave	Winthrop
Not Named in Database	72-74 North St	Hingham
Macomber, Eva M. House	235 Summer St	Hingham
Macdermott, E. Scott House	6 Deep Run	Cohasset
Craven House	132 Pleasant St	Cohasset
Cohasset Savings Bank	13 Elm St	Cohasset
Turner, Fergus House	24 Spooner Rd	Brookline
Not Named in Database	129 Summer St	Kingston
Tilden, Henry House	142 Old Main St	Marshfield
Not Named in Database	10 Greenleaf Rd	Milton
Not Named in Database	23 Lancaster Ln	Milton
Not Named in Database	44 Rustlewood Rd	Milton
Lun, George House	27 Buttonwood Ln	Cohasset
Dedham Odd Fellows Hall	624 High St	Dedham
Blackman, Augustus - Cassidy, William S. Jr. House	992 Greendale Ave	Needham
Goodman, Walter G. Double House	48 Thomas Pk	Boston
Not Named in Database	20 Elm St	Boston
Low, Nathaniel House	118 Myrtle St	Boston
Binney, Mathew House	67 Hancock St	Boston
Cifrino, James P. House	724 Jerusalem Rd	Cohasset
Columbus, Christopher Monument	Broadway	Chelsea
Not Named in Database	40 Rhoades Ave	Walpole
Plimpton, Henry House	129 Plimpton St	Walpole
Broadway Bridge	Revere Beach Pkwy	Revere
Not Named in Database	64 Grant St	Somerville
Sage, Oliver House	74 Glendale Rd	Sharon
Berry, Frank J. House	64-66 Riverside St	Watertown
Strout, Byron House	52 Center St	Easton
Parker - Thompson, Dr. Arad House	48 Plymouth St	Middleborough
Lennan - Shulze House	143 East St	Franklin
Not Named in Database	899 Washington St	Holliston

HISTORIC SITE NAME	ADDRESS	TOWN NAME
Fitzpatrick Estate - Stone Cottage, The	159 Saddle Hill Rd	Hopkinton
Young, Harry House	14 Latisquama Rd	Southborough
Cloyes, Joseph C. Barn	215R Salem End Rd	Framingham
Saint Anargyroi Greek Orthodox Church	9 Central St	Marlborough
Frost, Charles J. House	39 Pratt St	Framingham
Goodnow, Joseph W. House	1558-1560 Concord St	Framingham
Channing, Dr. Walter Sheep Barn	177 Farm Rd	Sherborn
Medfield State Hospital - Superintendent Hse Lawn	45 Hospital Rd	Medfield
Hunt Homestead	80 Raymond Rd	Sudbury
Clancy, Humphrey House	62 Strawberry Hill St	Dover
Not Named in Database	37 Croton St	Wellesley
Seaverns, Manley Shed	119 Park Rd	Weston
Colburn, Joseph - Baker House	955 High St	Westwood
Not Named in Database	111 Village Ave	Dedham
White, Henry J. House Ell	5 Maple Rd	Weston
Edwards, William Double House	43-45 Marshall St	Watertown
Gatchell Glass Company Showroom	91 Arsenal St	Watertown
Burrage House	70 Circuit Rd	Brookline
Bangs, Harold S. House	385 Clinton Rd	Brookline
Not Named in Database	68 Surrey St	Boston
Hyams Building	30 Cumberland Ave	Brookline
Tillinghast, Joseph House	15 Smith Rd	Milton
New England Hospital Women & Children Power House	55 Dimock St	Boston
Not Named in Database	11 Dell Ave	Boston
Stockoe, R. H. House	115 Pierce St	Boston
Puritan Canoe Club	1819 Columbia Rd	Boston
Not Named in Database	10 Louise Rd	Belmont
Waterbury, Frank S. - McKay, David H. House	88 Thorndike St	Brookline
Sullivan, William J. - Chapin, Edward D. House	41 Winslow Rd	Brookline
Southwick Building	731-751 Massachusetts Ave	Cambridge
Harris, William F. House	7 Mercer Cir	Cambridge
Not Named in Database	21-29 Vine St	Somerville
Not Named in Database	28 Spring St	Somerville
Amercian Radiator Company Warehouse	17 Ivaloo St	Somerville
Snow, J. Parker House	58 Chandler St	Somerville
Not Named in Database	193 West Brookline St	Boston
Not Named in Database	195 West Brookline St	Boston
Norley, Edward House	824 Parker St	Boston
Bennett, J. House	468 Commonwealth Ave	Boston
Davenport - Allen Factory West Wing Extension	Osborn St	Cambridge
Thomas - Pierce Apartment Building	101 Gainsborough St	Boston
Merrill, L. M. House	353 Commonwealth Ave	Boston
Case, Laura - Lawrence, William House	122 Commonwealth Ave	Boston
Farrington, John House	140 Marlborough St	Boston
Gerrish, George W. Double House	26-28 Newton St	Boston
Murray, E. V. Building	89 Saint Botolph St	Boston
Not Named in Database	7 Dartmouth Pl	Boston
Spinney, Lawrence House	45 Tennyson St	Somerville

HISTORIC SITE NAME	ADDRESS	TOWN NAME
Underwriters Salvage Company Warehouse	780 Columbus Ave	Boston
Hotel Royal	295 Beacon St	Boston
80 Beacon Street Apartments	81 Beacon St	Boston
Pope, James F. House	1119 Adams St	Boston
Wentworth, Marshall Town House	456 Park Dr	Boston
Beacon Building	6 Beacon St	Boston
Publicity Building	40-44 Bromfield St	Boston
Not Named in Database	29 Thacher St	Boston
Gray, Solomon S. - Dana, Otis D. Stable	786 East Broadway	Boston
State Street Block	1 McKinley Sq	Boston
Not Named in Database	69 Centre St	Boston
Not Named in Database	17 Clark St	Boston
Burrage, J. Row House	267 West Fifth St	Boston
Ward, Benjamin - Keith, Holman House	455 Plymouth St	East Bridgewater
Not Named in Database	182 Plymouth St	Holbrook
Reed, J. House	141 Pleasant St	Weymouth
Not Named in Database	1159 Broadway	Hanover
North River Bridge	Old Washington St	Pembroke
Spear, Lucy M. House	26 President's Ln	Quincy
Not Named in Database	169-171 School St	Quincy
Phipps - Wild - Kincaide House	106 Franklin St	Quincy
Not Named in Database	771 Columbia Rd	Boston
Police Court Building	17-19 Park St	Chelsea
Not Named in Database	51-55 Division St	Chelsea
Lull - Baron House	19 Myrtle Ave	Winthrop
Not Named in Database	102 East St	Hingham
Colbath House	120 East St	Hingham
Not Named in Database	72 Kilby St	Hingham
Beal, Mary A. House	171 Hull St	Cohasset
Bonney, Peter House	271 North Main St	Cohasset
Adams, Helen Gollar House	93 Black Rock Rd	Cohasset
Byrnes, Robert J. House	111 Pond St	Cohasset
McGaw, Charles S. House	21 Norfolk Rd	Cohasset
Lawrence, George A. Barn	64 Summer St	Cohasset
Sidney, Antoine J. House	28 Stockbridge St	Cohasset
Balch, Franklin House	55 Lothrop Ln	Cohasset
Natick Research Laboratories Family Housing	East Militia Heights	Needham
Natick Research Laboratories Family Housing	East Militia Heights	Needham
Green, Mary E. Barn	45 Harrison St	Duxbury
Short, George House	60 Oak St	Duxbury
Damon, Charles House	15 Pemberton Rd	Wayland
Lakeview Cemetery	82 Commonweath Rd West	Wayland
Not Named in Database	8 Lighthouse Rd	Scituate
Not Named in Database	6 Windsor Rd	Milton
Millis, Henry L. Worker Housing	75 Irving St	Millis
Not Named in Database	283 Main St	Kingston
Not Named in Database	47 Union St	Randolph
Saint Patricks Roman Catholic Church Rectory	10 Magazine St	Boston

HISTORIC SITE NAME	ADDRESS	TOWN NAME
Not Named in Database	88 West St	Randolph
Blessed Sacrament Roman Catholic Parish School	12 Corporal McTernan St	Cambridge
Hatch Mill Spillway	Union St	Marshfield
Not Named in Database	85 Front St	Weymouth
Hammond, Stephen G. - Lovering, Joseph House	12 Aldersey St	Somerville
Matignon Central Catholic High School	Endicott Ave	Somerville
Winiker Block Grocery Store	32 Exchange St	Millis
Ware, Charlotte House	117 Revere St	Boston
Piquet, Mary C. House	92 Billings St	Sharon
Turner, Capt. Daniel House	51 Cedar St	Duxbury
Randall, Ramoth Gilead House	6 Oakland Ave	Easton
Strout, Sanford Blake House	7 Oakland Ave	Easton
Lothrop, Willard - Brett, George House	29-31 Center St	Easton
Not Named in Database	603-623 VFW Pkwy	Boston
Smart, George House	15 Stoneleigh Rd	Watertown
Kelley, Samuel King - Devlin, Michael House	12 North Main St	Easton
Healey, Edward J. - Malloy, Elizabeth House	11 King Ave	Easton
Dunn, David House	382 Court St	Plymouth
Not Named in Database	169-171 Commercial St	Braintree
Leonard House	61 Vernon St	Middleborough
Rays Woolen Company Worker Housing	331 Hartford Ave	Bellingham
Not Named in Database	13 Pearl St	Bellingham
Fitz House	332 Central St	Holliston
Norfolk Tramp House - Town Lock-up	Libery Ln	Norfolk
Norfolk Woolen Company Dam #2	103 North St	Norfolk
Not Named in Database	122 Marlborough Rd	Southborough
Whiting Fountain	Maynard Rd	Framingham
Bragg, Dr. Francis A. House	42 Baker St	Foxborough
Folan Building	638-648 Washington St	Norwood
Balboni, Attilio House	739 Neponset St	Norwood
Talbot, Curtis House	806 Neponset St	Norwood
Anderson, Godfrey House	44 Seaver St	Easton
Carman, John House	147 Walnut St	Wellesley
Parker, Daniel House	823 High St	Westwood
Hathaway Baking Company Building	180 Elm St	Waltham
Allen, Thomas Double House	31-33 Palfrey St	Watertown
Whiting, Isaac House	97 Walnut St	Dedham
Wait, Thomas. C. Row House	145 Hillside St	Boston
Milton Cemetery - Baxter Tomb	211 Centre St	Milton
Not Named in Database	14 Mellen St	Boston
Not Named in Database	12 Herbertson Rd	Boston
Bowes, Nathaniel W. House	40 Landseer St	Boston
Rudnick, Morris Building	12-16 Warwick Rd	Brookline
Bowker, Philip Building	1285 Beacon St	Brookline
Not Named in Database	12 Berkeley St	Cambridge
Not Named in Database	12-14 College Ave	Somerville
Not Named in Database	172 Summer St	Somerville
Thomas, David W. Row House	61 Hemenway St	Boston

HISTORIC SITE NAME	ADDRESS	TOWN NAME
Amory, F. D. House	413 Commonwealth Ave	Boston
Thorndike Estate	26 Marlborough St	Boston
Freeland, Charles House	131 Marlborough St	Boston
Not Named in Database	121 Warren Ave	Boston
Crowninshield House	164 Marlborough St	Boston
U. S. Post Office - Union Square Branch	16-18 Bow St	Somerville
Rollins, John W. Rowhouse	83 Third St	Cambridge
Not Named in Database	23 Benedict St	Somerville
Emerson Piano Company - Waltham Street Factory	560 Harrison Ave	Boston
New England Medical Center Dental Laboratory Annex	17 Nassau St	Boston
Macomber, F. G. House	463 Beacon St	Boston
Not Named in Database	252 Beacon St	Boston
Not Named in Database	111 Park Dr	Boston
Lawrence School	125 B St	Boston
Cox, George D. Row House	29 Worthington St	Boston
Not Named in Database	7 Union Pk	Boston
Searle, C. P. House	176 Newbury St	Boston
Coffin, U. F. House	287 Newbury St	Boston
Post, Elizabeth House	293 Newbury St	Boston
Commonwealth Clothing Building - Unique Theatre	694-702 Washington St	Boston
Brown, James House	280 Bunker Hill St	Boston
Adams, Simeon P. House	276 Bunker Hill St	Boston
Fuller, Allen Tufts House	Appleton St	Malden
Brandon Apartment House	651 Broadway	Everett
Mitchell, Ed House	249 Main St	Bridgewater
Torrey, James H. House	495 Market St	Rockland
Not Named in Database	191 Thomas Burgin Pkwy	Quincy
Quincy Fire Alarm House	24 Quincy Ave	Quincy
Pipe and Copper Shop	97 East Howard St	Quincy
Not Named in Database	21 Garey St	Weymouth
Not Named in Database	72 Addington Cir	Weymouth
Not Named in Database	19-21 Eutaw St	Boston
Chelsea Masonic Temple	307 Broadway	Chelsea
Slade, H. A. Building	351 Broadway	Chelsea
Ruggles, Louisa M. House	42 Nichols St	Chelsea
Not Named in Database	65 Hersey St	Hingham
Sprague, J and S Shop	21 Pond St	Hingham
Farrar, Walter F. House	247 Main St	Hingham
Dix, Roger S. House	166 North St	Hingham
Not Named in Database	139 Atlantic Ave	Hull
Bates, Joshua Jr. House	339 Beechwood St	Cohasset
Vinal, Capt. Israel House	48 Booth Hill Rd	Scituate
Heintz, Herbert K. House	22 Gammons Rd	Cohasset
Bates, Samuel - Stockbridge, Samuel Double House	4 Margin St	Cohasset
Fitzgerald, Edmund Tug Boat	Quincy Harbor	Quincy
Brigden, Zachariah House	210 Main St	Kingston
Chandler, George F. House	63 Chestnut St	Duxbury
Ford, Joshua House	1335 Tremont St	Duxbury

HISTORIC SITE NAME	ADDRESS	TOWN NAME
Weston, Joseph House	1363 Tremont St	Duxbury
Brant Rock Union Chapel	Dike Rd	Marshfield
McCarthy, Michael J. Garage	21 Crowninshield Rd	Brookline
Stone, Evinson House	10 Pemberton Rd	Wayland
Vinal, Robert House	42 Ann Vinal Rd	Scituate
Kimball, Edward House	11 Cherry Ln	Scituate
Rochlin, Irving House	40 Sumner St	Milton
Andrews House	3 Maple Ave	Holbrook
Not Named in Database	18 Hillside Dr	Cohasset
Not Named in Database	36 Dean Rd	Weston
Henderson, Jarvis K. House	22 Jones St	Hingham
Crosby, Alanson House	124 Leavitt St	Hingham
Not Named in Database	14 Mill St	Boston
Pretoria, The	722-726 Commonwealth Ave	Boston
Alden Hall Apartments	704 Commonwealth Ave	Boston
Boston University - Sherman, George Student Union	775 Commonwealth Ave	Boston
Camp Wonderland Ballfields	186 Massapoag Ave	Sharon
Not Named in Database	48 North St	Randolph
Fairview Cemetery - Entrance Gate and Fence	45 Fairview Ave	Boston
Fairview Cemetery	45 Fairview Ave	Boston
Clark, Frank Dry Goods Store	Exchange St	Millis
Healey, Thomas House	28 Lincoln St	Easton
Not Named in Database	500 Mystic Ave	Somerville
Pondville Cemetery Flagpole	Everett St	Norfolk
Lowney, Walter M. Chocolate Factory - Building 3	150 Oakland St	Mansfield
Not Named in Database	18 Forest Ave Court	Plymouth
Carr, M. W. and Company Factory - Building #4	63 Gorham St	Somerville
Not Named in Database	88 Reedsdale Rd	Milton
Not Named in Database	9 Cape Cod Ln	Milton
Not Named in Database	53 Valley Rd	Brookline
Hancock Village Duplex	2-10 Gerry Rd	Brookline
Hancock Village Duplex	200-216 Gerry Rd	Brookline
Brooks, George M. House	27 Wyman St	Arlington
Not Named in Database	454-478 Massachusetts Ave	Arlington
Whittier, Emmeline House - Blackstone Block	912-914 Main St	Waltham
Not Named in Database	24-26 Sullivan Ave	Newton
Devitt, Michael House	167 Pearl St	Newton
Hibbard, Hermon E. House	62 Jefferson St	Newton
Bridges, George M. House	151 Charlesbank Rd	Newton
Bascom, Charles House	16 Fairview St	Newton
Simpson, Joseph P. House	79 Grasmere St	Newton
Leeds, Frederick A. House	10 Linder Terr	Newton
Hammond Pond Parkway - Beacon Street Miters	Hammond Pond Pkwy	Newton
Webster Park	Webster Pk	Newton
Butterfield, Jonas House	247 California St	Newton
Nolan, Daniel House	220 Chapel St	Newton
McCarty, Michael House	18-20 Auburndale Ave	Newton
Belches, Donald House	56 Lawrence Rd	Newton

HISTORIC SITE NAME	ADDRESS	TOWN NAME
Cozens Block	991-999 Boylston St	Newton
Potter, Frank House	77 Erie Ave	Newton
Sanford, Arnold B. House	15 Saxon Terr	Newton
Robinson, Archer T. House	56 Woodcliff Rd	Newton
Hyde, Samuel J. - Kelley, Thomas House	157 Cherry St	Newton
Brae Burn Country Club	326 Fuller St	Newton
Newton Theological Institute - Worcester Hall	230 Herrick Rd	Newton
Not Named in Database	35 Brae Burn Rd	Newton
Not Named in Database	108 Hammond St	Newton
Mowat, Chester M. House	116 Chestnut Hill Rd	Newton
Not Named in Database	1381 Washington St	Newton
Not Named in Database	214 Windsor Rd	Newton
Not Named in Database	11 Maplewood Ave	Newton
Not Named in Database	993-997 Chestnut St	Newton
Not Named in Database	23 Shumaker Path	Newton
Not Named in Database	35 Morrill St	Newton
Not Named in Database	36 Morrill St	Newton
Durant, Dr. Edward - Ross, Silas House	61 Brooks Ave	Newton
Not Named in Database	21 Lewis St	Newton
Cetrone, Pasquale House	48 Rochester Rd	Newton
Mann, Horace School	687 Watertown St	Newton
Not Named in Database	558 California St	Newton
Not Named in Database	60 Parkway Rd	Newton
Longfellow, Herbert H. House	35 Grove St	Newton
Willey, Joseph H. House	21 Turner St	Newton
Not Named in Database	790 Walnut St	Newton
Not Named in Database	18 Keller Path	Newton
Not Named in Database	115 Wiswall Rd	Newton
Not Named in Database	160 Truman Rd	Newton
Gordon, Lawrence House	17 Valley Spring Rd	Newton
Not Named in Database	133 Evelyn Rd	Newton
Not Named in Database	1173-1175 Walnut St	Newton
Connell, J. House	11 Nonantum St	Newton
O'Brian House	68 West St	Newton
Sawyer, C. A. House #2	86 Waban Ave	Newton
Pratt, Louis M. House	46 Suffolk Rd	Newton
Not Named in Database	85 Pine Ridge Rd	Newton
Maplehurst Apartments	15-19 Maple St	Boston
Broderick, Thomas - Tyler House	20 Houston Ave	Milton
Not Named in Database	20 Chilton Pk	Milton
Not Named in Database	99 Evelyn Rd	Newton
Roberts, Joseph and Mary House	47 Washington St	Medford
Carver Cotton Gin Company - North Bridge	15 Whitman St	East Bridgewater
Mount Auburn Cemetery - Dworsky Monument	580 Mount Auburn St	Watertown
Mount Auburn Cemetery - Franklin, Benjamin Memorial	580 Mount Auburn St	Watertown
Not Named in Database	45-47 Churchill St	Milton
Corliss, Daniel House	197 Blue Hills Pkwy	Milton
Forrest, Richard House	435 North Main St	Randolph

HISTORIC SITE NAME	ADDRESS	TOWN NAME
Porter, Ira House	80 South Main St	Randolph
Not Named in Database	1657 Commonwealth Ave	Boston
Not Named in Database	127 Governors Rd	Milton
Ward, Daniel House	6 Roberts Dr	Scituate
Maloney, Richard J. and Ellen House	76 Marshall St	Medford
Contardo, Leonardo and Rosaria Marie Three-Decker	35 Dudley St	Medford
Peterson, Carl Helge and Ruth Reed Nourse House	26 Thatcher St	Medford
Atkins House	135 Park St	Medford
Stearns - White House	280 School St	Mansfield
Not Named in Database	21 Collier Ave	Scituate
Raymond, Jessie House	44 Oak Ave	Belmont
Cruickshank, William - Foley, John and Catherine House	34 Prairie Ave	Newton
Gottlieb, Louis Apartments	357 Sumner St	Boston
Not Named in Database	30 Imrie St	Randolph
Not Named in Database	44 Connolly St	Randolph
Not Named in Database	2-8 Somerset Ave	Winthrop
Belledeu, Charles Herbert and Marga Dahl House	224 Chestnut St	Newton
Not Named in Database	9 Hereford St	Brockton
Murdock, Thomas S. House	12 Spafford Rd	Milton
Tyler, F. B. House	25 Copley St	Brookline
Simons, Abraham House	75 Crowninshield Rd	Brookline
Badge, Benjamin F. House	55-57 Naples Rd	Brookline
Wilkes, Robert J. and Constance House	107 Loring Rd	Weston
Not Named in Database	56 Rebecca Rd	Scituate
Davis House	49 Buckminster Rd	Brookline
Davenport, O. S. House	39 Gaston St	Boston
Route 138 Bridge over Route 128	Rt 138	Canton
Beals House	216 North Pearl St	Brockton
Hauthaway, Charles Morton and Susan Augusta House	227 West Elm St	Brockton
Brockton City Hall	45 School St	Brockton
Porter Block	7-17 Montello St	Brockton
Holbrook, Abel House	615 Granite St	Braintree
Taylor - Stevens House	250 Williams St	Marlborough
Not Named in Database	170 Norfolk St	Holliston
Green Street Bridge	Myrtle St	Millis
Old Stearns Place	20 Wood St	Hopkinton
Not Named in Database	43 Highland St	Southborough
Not Named in Database	7 Price St	Hopkinton
Burnett, Charles Ripley - Warner, David House	19 Gilmore Rd	Southborough
Not Named in Database	62 Shawmut Ave	Marlborough
Not Named in Database	21-23 South Main St	Sherborn
Schaller, Ferdinand Store	22 Eliot St	Natick
Cheney, Josiah - Ellis, Seth House	101 Main St	Medfield
Walpole Rural Cemetery	Pemberton St	Walpole
Allen, Melzar House	713 East St	Walpole
Bird and Son Factory Labor Bureau	Washington St	Walpole
Kingsbury, George House	565 Gay St	Westwood
Keefe, Cornelius House	16 Summer St	Weston

HISTORIC SITE NAME	ADDRESS	TOWN NAME
McDonald, R. F. House	17-19 Theurer Pk	Watertown
Not Named in Database	90 Fletcher St	Boston
Stearns, Frederick M. House	37 Circuit Rd	Brookline
Chace, Reuben Building	202-204 Washington St	Brookline
Noyes, Helen M. House	241 Kent St	Brookline
Wadsworth, Edwin House	23 Russell St	Milton
Doane, Capt. Charles House	59 Morton Rd	Milton
McKay, Donald J. House	32 Charlotte St	Boston
Haffenreffer Brewery - Smokestack	Germania St	Boston
Small, Abel C. - Wallace, William H. Row House	43 Delle Ave	Boston
Not Named in Database	1 Elmwood St	Boston
Fitzsimmons, Michael W. House	16 Sheridan St	Boston
Not Named in Database	76 Sudan St	Boston
Not Named in Database	48 Winchester St	Brookline
Not Named in Database	9 Phillips Pl	Cambridge
Shepherd, Herbert House	31-33 Garfield St	Cambridge
Not Named in Database	185 West Brookline St	Boston
Johnstone, T. A. - Potter, J. E. Building	21 Cumberland St	Boston
Wheatland, George House	45 Hereford St	Boston
Avery, Alden House	41 Fairfield St	Boston
Market Building	38-40 Bow St	Somerville
Buddy's Truck Stop	113 Washington St	Somerville
Not Named in Database	32 Milford St	Boston
Clark, Albe C. House	44 Mill St	Boston
Not Named in Database	136 Corey St	Boston
Atlantic Filling Station	74 Kneeland St	Boston
Mason, Jonathan - Greenough House	74 Beacon St	Boston
Rougham, Robert Building	61-65 Beach St	Boston
Foster, Ira - Peirce House	18 Chestnut St	Boston
Not Named in Database	69 Franklin St	Boston
Transcript Newspaper Building	322-328 Washington St	Boston
Oak Square Methodist Church	519 Washington St	Boston
Page, Benjamin Town House	117 Baldwin St	Boston
Puccia, Filippo Apartment House	492 Commercial St	Boston
Argo Tile and Pottery Company	103 Spring St	Everett
Satucket District Schoolhouse #6	184 South St	East Bridgewater
Rockland Almshouse	198 Spring St	Rockland
Saint Bridget's Roman Catholic Church	455 Plymouth St	Abington
Briscoe, Edward House	715 Hanover St	Hanover
Salmond Tack Factory Dam and Retaining Wall	49 Tiffany Rd	Norwell
Manson, Capt. John L. House	5 Clapp Rd	Scituate
Morse, Ethel E. House	110 Monroe Rd	Quincy
Not Named in Database	118 Russell Pk	Quincy
Duncan, James Monument	20 Sea St	Quincy
Not Named in Database	64 Unicorn Ave	Weymouth
Not Named in Database	38 Hawthorn St	Chelsea
Shute, Rev. Daniel House	768 Main St	Hingham
Not Named in Database	33 Lafayette Ave	Hingham

HISTORIC SITE NAME	ADDRESS	TOWN NAME
Deer Hill Elementary School	208 Sohler St	Cohasset
Curtis, George E. House	600 Jerusalem Rd	Cohasset
Charlestown Navy Yard - Bldg 263 - Pickling Tanks	Navy Yard	Boston
Prior, Joseph Jr. House	274 Washington St	Duxbury
Not Named in Database	603-609 Country Way	Scituate
Kelley, John House	87 Fairmount St	Brookline
Not Named in Database	9 Osborne Rd	Brookline
Fisher, Frederick House	78 Glades Rd	Scituate
Dean, Osgood T. House	45 Daniels St	Millis
City Mills Company Felting Mill Picker House	364 Main St	Norfolk
City Mills Company Worker Housing	349 Main St	Norfolk
Ford, C. J. House	256 High St	Norwell
Colburn, James Smith - Appleton, Nathan House	54 Beacon St	Boston
Clark, Joseph W. - Clark, Dr. Luther House	63 Pinckney St	Boston
Reed, Jesse House	56 Old Oaken Bucket Rd	Norwell
Emancipation Group Park Granite Retaining Wall	Providence St	Boston
Boston and Maine Railroad Bridge	The Fellsway	Medford
Cushman, Hosea L. House	76 Sherman St	Canton
Dugan, Patrick House	10 Lowell Terr	Somerville
Hayden, Sumner House	181 Concord St	Ashland
Not Named in Database	33 Pinckney St	Boston
Hickey, John House	40 Stoneleigh Cir	Watertown
Commonwealth Shoe and Leather Company - Building 2	7 Marble St	Whitman
Richmond House	1400 Vernon St	Bridgewater
Hayward Mansion Gardners Bungalow	36 Pleasant St	Franklin
Wrentham State School - Elm Cottage	North St	Wrentham
Not Named in Database	78 Main St	Hopkinton
Nugent, Michael House	41 Pleasant St	Hopkinton
Valentine, James J. House	208 Pleasant St	Framingham
Temple, Hiram - Fessenden, B. Frank House	99 West Central St	Natick
Thomas School	278 Old Connecticut Path	Wayland
Kingman, Henry W. House	477 Oakland St	Mansfield
Not Named in Database	120 Crest Rd	Wellesley
Not Named in Database	291-295 Washington St	Westwood
Not Named in Database	103 Parker St	Westwood
Not Named in Database	47 Haven St	Dedham
Guild House	49 School St	Dedham
Not Named in Database	99-101 Summer St	Watertown
Smith House	32 School St	Waltham
Rand, Rev. Edward House	59 Garfield St	Watertown
Dohs, Francis - Lane, Josiah and Elizabeth Z. H. House	60 Oak Ave	Belmont
Gill, Abbot D. House	26 Montclair Ave	Boston
Olmsted National Historic Site - Vault	99 Warren St	Brookline
Bowditch School	80-82 Green St	Boston
Kite, Walter Dr. House	17 Russell St	Milton
Canterbury Street Bridge over Conrail	Canterbury St	Boston
Hastings, John House	52 Alleghany St	Boston
Saint Joseph's Roman Catholic Church	58 Circuit St	Boston

HISTORIC SITE NAME	ADDRESS	TOWN NAME
Eliot Five Cents Savings Bank	165 Dudley St	Boston
Cushing, John Perkins Estate Garden Wall	26-30 Preble Gardens Rd	Belmont
June, Melissa House	41 Kenwood St	Brookline
Holmes Block I	624-638 Massachusetts Ave	Cambridge
Smyth, Herbert House	11-15 Elmwood Ave	Cambridge
Eliot School	22 Eliot St	Boston
Jaskun, Justin J. - Clarke, George A. House	31-33 Spring St	Somerville
Not Named in Database	9 Newton St	Boston
Not Named in Database	61-63 Lawrence St	Boston
Young, J. F. Block	324-328 Somerville Ave	Somerville
Not Named in Database	380 Boylston St	Boston
Not Named in Database	717-723 Boylston St	Boston
Wharton, W. C. House	127 Beacon St	Boston
Bramhall, William House	134 Beacon St	Boston
Weston, David B. - Mason, Rufus House	19 Russell St	Boston
O'Hearn, Patrick Three-Decker House	87 Adams St	Boston
Hunnewell, John L. - Breed, Ebenezer House	19 Park St	Boston
Ward, F. J. Two-Family House	1427-1429 Tremont St	Boston
Cox, George D. Row House	6 Worthington St	Boston
Not Named in Database	55 North Washington St	Boston
Boston Edison L Street Power Station	776 Summer St	Boston
Snow, Adeline C. House	16 High St	Boston
Not Named in Database	68 Chandler St	Boston
Whitney, James P. House	17 Greenough Ln	Boston
Maravigna Macaroni Manufacturing Building	16 Fleet St	Boston
Bridge, Abel E. Town House	405 Main St	Boston
Stetson, George B. House	15-17 Stetson St	Bridgewater
Chamberlain, Joseph House	48 Plymouth St	East Bridgewater
Pratt, James House	859 Union St	Rockland
Southworth, N. House	253 Hingham St	Rockland
Gardner, James L. House	1088 Main St	Hingham
Whiton, Daniel House	1019 Main St	Hingham
Dicey, Russell M. House	56 Pope St	Quincy
Whitman, H. T. House	137-139 Thomas Burgin Pkwy	Quincy
Not Named in Database	82 Harold St	Boston
Cox Confectionery Company Building	150 Orleans St	Boston
Not Named in Database	84 Pearl St	Chelsea
Not Named in Database	14 Congress Ave	Chelsea
Hersey, Ira G. Barn	229 North St	Hingham
Black Rock Railroad Station	44 Beechwood St	Cohasset
Charlestown Navy Yard - Building 42 - Machine Shop	Navy Yard	Boston
Ames, Thomas R. House	1070 Tremont St	Duxbury
Old Unitarian Church	Old Main St	Marshfield
Battelle, William House - Ellis, Daniel Store	541 Washington St	Canton
Vine Lake Cemetery - Sanders, Rev. Daniel Monument	Main St	Medfield
Plympton Fire Department Headquarters	3 Palmer Rd	Plympton
Saint George Lithuanian Roman Catholic Rectory	35 Saint James Ave	Norwood
Merrill, Talmadge J. House	126 Booth Hill Rd	Scituate

HISTORIC SITE NAME	ADDRESS	TOWN NAME
Anderson, Carl O. House	272 North Franklin St	Holbrook
Prospect Street Bridge over B & M Railroad	Prospect St	Somerville
Not Named in Database	55 Henshaw St	Boston
Crosby, E. - Eagleston, E. House	4 Strong Pl	Boston
Shanley, Thomas House	49 Pine St	Chelsea
North Beacon Street Bridge over Charles River	North Beacon St	Watertown
Not Named in Database	57 Summer St	Medford
Charles River Speedway Courtyard	1420-1440 Soldiers Field Rd	Boston
Not Named in Database	36 Irving St	Boston
Not Named in Database	115 Myrtle St	Boston
Not Named in Database	75 Pinckney St	Boston
King, William House	23 Linden St	Easton
Cox, E. House and Saw Mill	89 Fuller St	Middleborough
Not Named in Database	16 Milford St	Medway
Dunning House	9 Lincoln St	Franklin
Bullard Farm Monument	7 Bullard Ln	Holliston
Hoisington, Dennis Barn	584 Main St	Medfield
Carr, A. House	1 Bridge St	Southborough
Not Named in Database	53 Grove St	Hopkinton
Jennison, William General Store - Brick Store	98-100 Main St	Ashland
Not Named in Database	25 Jackson Rd	Sherborn
Gowell, Frank B. House	86 Kendall St	Framingham
Bent, William - Lyon, Otis House	136 Commonwealth Rd West	Wayland
Barton, William Eleazer Earth Dam	Granite St	Foxborough
Grover, Simeon House	176 Central St	Mansfield
Davis, Albert M. House	139 Abbott Rd	Wellesley
Canfield, Herbert House	41 Cottage St	Wellesley
Kingsbury Block	1042 Great Plain Ave	Needham
Not Named in Database	60 Sterling Rd	Westwood
First Parish of Westwood United Church Hall	340 Clapboardtree St	Westwood
Kingsbury, Warren House	399 Clapboardtree St	Westwood
Gay, Capt. William House	509 High St	Westwood
Not Named in Database	194 Village Ave	Dedham
Crane, Ebenezer House	21 Green St Extension	Canton
Nash, Herbert House	15 Norfolk Rd	Brookline
Duane, James House	147 Hyslop Rd	Brookline
Curtis, R. W. House	37 Hyslop Rd	Brookline
Not Named in Database	94 Boylston St	Brookline
Saint Leo's Roman Catholic Church	96 Esmond St	Boston
Not Named in Database	46-48 Lambert Ave	Boston
Temple Miskin Tefila Hebrew School	122 Elm Hill Ave	Boston
Hyde, Leonard House	20 Creighton St	Boston
Not Named in Database	38 Whiting St	Boston
Hurley, Daniel F. House	26-28 Coffey St	Boston
Not Named in Database	140-142 Thornton St	Boston
Columbus Park Building	William J. Day Blvd	Boston
Woods, S. A. Woodworking Machinery Company	28 Damrell St	Boston
Not Named in Database	105-107 Lanark Rd	Boston

HISTORIC SITE NAME	ADDRESS	TOWN NAME
Watertown West End Railway Substation	15 Cottage St	Watertown
Schoenthal - Bates, William House	26 Kenwood St	Brookline
Kennedy, John Fitzgerald Birthplace	83 Beals St	Brookline
Newton, H. B. House	48 Hawes St	Brookline
Young Men's Christian Association Building	820-830 Massachusetts Ave	Cambridge
Not Named in Database	53 Moore St	Somerville
Glover, Henry R. House	47 Meacham Rd	Somerville
Biological Laboratory	16 Divinity Ave	Cambridge
Not Named in Database	2-4 Farrar St	Cambridge
Demmon, D. L. House - Fireman's Hospital and Home	31 Cherry St	Somerville
Not Named in Database	15 Hall Ave	Somerville
Simmons College - Main Building	300 The Fenway	Boston
Schuebeler, Charles House	384 Washington St	Somerville
Not Named in Database	96 Otis St	Cambridge
Charles Playhouse	76-78 Warrenton St	Boston
Emerson Piano Company - Randolph Street Factory	520-524 Harrison Ave	Boston
Boylston Chambers	733-739 Boylston St	Boston
Not Named in Database	536 Massachusetts Ave	Boston
James, Benjamin - James, George B. Row House	298 K St	Boston
Pratt, Laban House	102 Walnut St	Boston
Lucerne Apartment Building	465 Park Dr	Boston
Boston Public Library - Johnson Building	700 Boylston St	Boston
Merrill, Silas House	227 Newbury St	Boston
Northampton Station - Boston Elevated Railway	Washington St	Boston
Milano, Michele - DiPietro, Andrea Apartments	402 Commercial St	Boston
Richard, Giles - Bolter, James House	231 Main St	Boston
New England Bolt Company Warehouse	9R Charlton St	Everett
Corey, Benjamin House	25-27 Corey St	Everett
Oakes, Capt. Thomas House	71 Chestnut St	Everett
Dempsey, John House	99 Centre Ave	Rockland
Wilder, Isaac M. and Lucinda Eells House	159 Broadway	Hanover
Corthell, Second John H. House	604 Main St	Norwell
McLoon House	110-112 Grove St	Quincy
Waterhouse, Israel House	67 Prospect Ave	Quincy
Sandberg, Edward Gas Station	507 Furnace Brook Pkwy	Quincy
Merrymount Manor Nursing Home	38 Edgemere Rd	Quincy
Higgins, William J. Three Decker	75 Farragut Rd	Boston
Not Named in Database	102 Commercial St	Weymouth
Not Named in Database	10 Richmond St	Weymouth
Not Named in Database	1787 Commercial St	Weymouth
British Airways World Cargo Building	15 Dry Dock Ave	Boston
Park Halls	108 Park St	Chelsea
Potito, Leonora House	14 Nancia St	Boston
Hingham Center Cemetery	Main St	Hingham
Not Named in Database	4 Creswell Ln	Hingham
Lane, Isaac House	203 North St	Hingham
Hassan, Samuel H. House	15 Arrowwood St	Cohasset
Wilson, Douglas B. - Willard, Alvin House	10 Windy Hill Rd	Cohasset

HISTORIC SITE NAME	ADDRESS	TOWN NAME
Lincoln, Elisha House	155 Sohier St	Cohasset
Basmajian, Diran C. House	152 Linden Dr	Cohasset
Donovan, Joseph Henry House	56 Summer St	Cohasset
Not Named in Database	384 Gannett Rd	Scituate
Tower, Newcomb Bates House	33 Tower Ln	Cohasset
Hobart, Rev. Nehemiah - Browne, Rev. John House	19 North Main St	Cohasset
Nisula, Arthur C. House	26 Little Harbor Rd	Cohasset
Woods, John E. House	19 Hobart Ln	Cohasset
Fort Point Channel Bridge	Fort Point Channel	Boston
Foster, Samuel House	25-27 Summer St	Kingston
Not Named in Database	261 Cushing Hwy	Scituate
Thomas - Webster Estate Entrance Drive	238 Webster St	Marshfield
Not Named in Database	85 Captain Pierce Rd	Scituate
Brewster, W. House	151 King Caesar Rd	Duxbury
Perodeau, Napoleon House and Store	60 West Plain St	Wayland
Not Named in Database	5 Pond View Ave	Scituate
Not Named in Database	73 Ox Bow Rd	Weston
Pratt, W. B. House	550 River St	Norwell
Cole, Herbert A. Jr. House	79 Pleasant St	Hingham
Nickerson - Stapleton Double House	27 Old Harbor St	Boston
Not Named in Database	15 Castlerock St	Boston
Not Named in Database	191 Grampian Way	Boston
Not Named in Database	11 Savin Hill Ct	Boston
Hughes, Frederick - Sherman, Nathaniel House	20 Pinckney St	Boston
Vinal, Warren Row House	Buswell St	Boston
Camp Gannett Recreation Hall	174 Lakeview St	Sharon
Not Named in Database	88 Union St	Walpole
Cushing Family Cemetery	Cushing Park Rd	Scituate
Ohabei Shalom Cemetery - Dach Mausoleum	147 Wordsworth St	Boston
Davis, E. House	17 Pearl St	Weymouth
Marconi's Restaurant	12 Pond St	Ashland
Not Named in Database	195 West Springfield St	Boston
Not Named in Database	2041-2049 Columbus Ave	Boston
Walnut Hill School - Gym	12 Highland St	Natick
Not Named in Database	9 Bowdoin St	Boston
Oak Hill Cemetery	Hartford Ave	Bellingham
McCarthy, Jeremiah House	239 Union St	Franklin
Dale Street Junior and Senior High School	7 Dale St	Medfield
Rice, George House	90 Main St	Hopkinton
Forrester's Hall	32-36 Main St	Hopkinton
Millwood Farm	6 Winch St	Framingham
Marlborough City Hall	140 Main St	Marlborough
Not Named in Database	20 Jackson Rd	Sherborn
Medfield State Hospital - Shed	45 Hospital Rd	Medfield
Meehan, Mary Barnicle - Callahan House	197 Union St	Natick
Welles - Richardson House - Hunnewell Estate	891 Washington St	Wellesley
Union Straw Works Worker Housing	28 Leonard St	Foxborough
Thayer, Tyler House	98-100 Vernon St	Norwood

HISTORIC SITE NAME	ADDRESS	TOWN NAME
Record Cemetery	79 Chestnut St	Easton
Bergland, Andrew House	22 Seaver St	Easton
Lunn, Benjamin E. House	111 Pine St	Easton
Not Named in Database	78 Curve St	Wellesley
Not Named in Database	166 Lake Shore Dr	Westwood
Flagg, Frederick House	65 Fairmont Ave	Waltham
Not Named in Database	213-215 White St	Belmont
Wilson House	278 Clinton Rd	Brookline
White, William House	93 Dean Rd	Brookline
Foley, Sarah House	29 Kittredge St	Boston
Not Named in Database	39 Yale Terr	Boston
Not Named in Database	78 Upland Rd	Brookline
Woolworth Building	7-15 Harvard St	Brookline
Cheverus, Jean Louis A. M. Grammar School	30 Sunnyside St	Boston
Milton Poor Farm Animal Shelter	Gov. Stoughton Ln	Milton
Emerson, William Ralph House	201 Randolph Ave	Milton
Milton Cemetery Duck Pond	211 Centre St	Milton
Ahern, William House	156 Calumet St	Boston
Not Named in Database	22-24 Highland Ave	Boston
Not Named in Database	27 Whiting St	Boston
Not Named in Database	45 Rosemont St	Boston
Not Named in Database	20-22 Paris St	Boston
Dorchester Old Fire Engine Station #17	21 Parish St	Boston
Paris Paper Box Company Factory	15 Rusfield St	Boston
Not Named in Database	109 Cross St	Belmont
Alewife Brook Parkway Bridge over B & M Railroad	Alewife Brook Pkwy	Cambridge
Tompson, E. W. E. House	32 Kent Sq	Brookline
Gardner, Harrison House	119 Colchester St	Brookline
Merrill, James N. House	54 Cottage Farm Rd	Brookline
Paul, M. E. Three Decker	70 Perry St	Brookline
B & B Chemical Company	780 Memorial Dr	Cambridge
Not Named in Database	35 Spring St	Somerville
Salem Street Burying Ground	Salem St	Medford
Fort Washington	95 Waverly St	Cambridge
Shapleigh, J. House	258 Commonwealth Ave	Boston
Not Named in Database	25 Braddock Pk	Boston
Poor, F. N. House	30 Chester St	Somerville
Douse, Arthur H. Three-Decker	85 Draper St	Boston
Nickerson, Capt. Jonathan S. House	380 West Fourth St	Boston
Not Named in Database	514 Massachusetts Ave	Boston
Jewish Family and Children's Service	31 New Chardon St	Boston
Foster, Ruth Rose House	38 Mead St	Boston
Goodman's Furniture Store	1960 Washington St	Boston
Our Lady of the Presentation Roman Catholic Church	680 Washington St	Boston
United States Rubber Company Warehouse	280-290 Summer St	Boston
Not Named in Database	123-125 Trenton St	Boston
Murphy, James and William House	102 Florence St	Everett
Lively and Bond House	35 Weymouth St	Holbrook

HISTORIC SITE NAME	ADDRESS	TOWN NAME
Shaw, Ezra Jr. House	425 Randolph St	Abington
Church of the Holy Nativity	148 Columbian St	Weymouth
Brooks and Young General Store	2108-2110 Washington St	Hanover
Not Named in Database	267 Granite St	Quincy
Wall, Ruth W. House	74 Dixwell Ave	Quincy
Shaw, Nathaniel T. House	574 Broad St	Weymouth
Jackson Square Auto Repair	1345 Commercial St	Weymouth
Old Colony Railroad Bridge (Milepost #4.61)	Wharf St	Weymouth
Not Named in Database	88-90 Winnisimmet St	Chelsea
Newmarch, Charles - Greenlaw, William House	25 Chester Ave	Winthrop
Cushing, Henry II House	260 Main St	Hingham
Hingham Institution for Savings	55 Main St	Hingham
Bergan, William House	362 Nantasket Ave	Hull
Levangie House	388 King St	Cohasset
Walzac, Thomas A. House	64 Linden Dr	Cohasset
Orcutt, John House	17 Spring St	Cohasset
Grinfield-Coxwell, J. Edward House	40 Ripley Rd	Cohasset
Gay, Harry Howard Stable	273 Atlantic Ave	Cohasset
Government Island - Sailing Club Storage Building	19 Lighthouse Ln	Cohasset
Coffin, Sturgis House	56 Spooner Rd	Brookline
Simmons - Ventress House	140 Acorn St	Marshfield
Lewis, Bela Jr. House	891 Ferry St	Marshfield
Thomas - Webster Estate Flower - Vegetable Garden	238 Webster St	Marshfield
First Baptist Church of Scituate	656 Country Way	Scituate
Not Named in Database	14 Orchard Rd	Scituate
Brown, S. E. Barn	239 Elm St	Duxbury
Peterson, Nehemiah Barn	285 Elm St	Duxbury
Seaver Barn	363 Washington St	Duxbury
Colbourne Path	Colbourne Path	Brookline
Lupien, Frank House	29 Leary St	Wayland
Not Named in Database	22 Windsor Rd	Milton
Saint Luke's Episcopal Church	388 Lynn St	Malden
Wentworth, Edwin House	102 Walnut St	Canton
Smith, Isaac House	30 Lafayette St	Randolph
McGrath, Mary E. Double House	127 G St	Boston
Not Named in Database	5 Elm St	Boston
Finn, Bernard Tenement Building	88-88A West Cedar St	Boston
Anderson, Alfred and Edward House	33 Gardner St	Chelsea
Turner, Arthur House	41 Winter St	Norwell
Saint Mark's Episcopal Church Rectory	73 Columbia Rd	Boston
Johnson, Carl S. House	2 King Ave	Easton
Not Named in Database	37 Summer St	Medford
Tucker, George H. House	73 Billings St	Sharon
Walnut Hill School - North House	9 Belvidere St	Natick
Vaughan, John House	32 Day St	Easton
Not Named in Database	67 Revere St	Boston
Not Named in Database	1 Spruce St	Boston
Not Named in Database	33-35 Cheshire St	Boston

HISTORIC SITE NAME	ADDRESS	TOWN NAME
Not Named in Database	1 Marlou Terr	Boston
Pondville Cemetery - Center Cemetery Entrance	Everett St	Norfolk
Not Named in Database	Forest Ave	Plymouth
Not Named in Database	23 Frothingham St	Milton
Anthony, Abram R. House	125 Arlington Rd	Brookline
Clements, Hazen House	33 Euston St	Brookline
McCracken, Harry House	20 Hilltop Rd	Brookline
Egmont Street Veterans Housing	57-59 Egmont St	Brookline
Leland, John D. House	17 Laurel Rd	Brookline
Not Named in Database	10 Colonial Dr	Arlington
Hill, H. W. House	8 Swan Pl	Arlington
Barrows, John House	10 Waverley Ave	Newton
Coffin, Langdon - Wells, John Thomas House	269 Franklin St	Newton
Huff, Amasa W. B. House	41 Park St	Newton
Hyde Street Bridge	Hyde St	Newton
Boynnton, Herbert House	42 Judkins St	Newton
Quirk, Michael House	78-80 West St	Newton
Not Named in Database	194 Adams St	Newton
Not Named in Database	7 Quirk Ct	Newton
Phillips, Charles S. House	15 Shaw St	Newton
Adams, Adeline D. House	192 Grove St	Newton
Darling, Charles P. House	73 Grove St	Newton
Merriam, William Johnson House	16 Sharon Ave	Newton
Pulsifer, Charles T. House	37 Clyde St	Newton
Rogers, William S. - Allen, William House	30 Kingsbury Rd	Newton
Carlson, Henry J. House	91 Bishopsgate Rd	Newton
Chester, Elizabeth F. House	20 Devon Rd	Newton
Wade, Margaret House	52 Erie Ave	Newton
Burns, Laura House	336-338 Lake Ave	Newton
Fuller, Capt. Edward Farm	59-71 North St	Newton
Hovey, Charles L. House	58 Plainfield St	Newton
Not Named in Database	372 Commonwealth Ave	Newton
Not Named in Database	758 Commonwealth Ave	Newton
Not Named in Database	950 Commonwealth Ave	Newton
West Newton Savings Bank	1314 Washington St	Newton
Not Named in Database	284 Islington Rd	Newton
D'Arcy, George House	20 Acacia Ave	Newton
Not Named in Database	53 Bonad Rd	Newton
Not Named in Database	89 Fairway Dr	Newton
Flagg, Mary B. - Stanwood, Henry Dole House	24 Carleton St	Newton
Haynes, George House	102 Webster Pk	Newton
Trubow, Marshall - Sansby, Susan House	67 Studio Rd	Newton
Not Named in Database	11 Philmore Rd	Newton
Not Named in Database	24 Richards Cir	Newton
Not Named in Database	55 Truman Rd	Newton
Not Named in Database	66 Maynard St	Newton
Not Named in Database	2-4 Taft St	Newton
Not Named in Database	41 Hamlin Rd	Newton

HISTORIC SITE NAME	ADDRESS	TOWN NAME
McGuire, Michael House	194 Beacon St	Newton
Maddux, Rufus House	12 Chestnut Hill Terr	Newton
Newton Boat Club	107 Charles St	Newton
Not Named in Database	61 Bridge St	Newton
Caunt, William H. House	29 Central St	Newton
Walker, Mary B. House	39 Central Ave	Newton
Not Named in Database	480 Crafts St	Newton
Not Named in Database	56 Chinian Path	Newton
Not Named in Database	180 Wiswall Rd	Newton
Not Named in Database	73 Truman Rd	Newton
Goldberg, Albert House	23 Valley Spring Rd	Newton
Not Named in Database	40 Benccliffe Cir	Newton
Warner, John E. House	28 Park St	Newton
Grace Episcopal Church - Chapel - Parish Hall	70-76 Eldredge St	Newton
Jones, Arthur F. House	370 Newtonville Ave	Newton
Haskell, Col. Edward H. House	888 Beacon St	Newton
Bigelow, Dr. Henry Jacob House	742 Dedham St	Newton
Not Named in Database	515 Crafts St	Newton
Newton Theological Institute - Farwell Hall	157 Herrick Rd	Newton
Not Named in Database	37 Houston Ave	Milton
Osborne - Shaughnessy, Patrick House	39 Houston Ave	Milton
Not Named in Database	7-7A Warren Ave	Milton
Not Named in Database	32 Baldpate Hill Rd	Newton
Not Named in Database	249 Humboldt Ave	Boston
Not Named in Database	429 Hanover St	Boston
Not Named in Database	2A Baldwin Pl	Boston
Martignetti, Carmine Italian Grocery Store	198 Hanover St	Boston
Pierce, James House	20 Washington St	Medford
Tufts University - Miner Hall	419 Boston Ave	Medford
Not Named in Database	259 Humboldt Ave	Boston
Mount Auburn Cemetery - Pratt, Miles Monument	580 Mount Auburn St	Watertown
Scott, Thomas A. House	25 Lawrence Ave	Boston
Grossman, Josiah Three Decker	53 Intervale St	Boston
Not Named in Database	276 Chestnut Hill Ave	Boston
Not Named in Database	68 Reservation Rd	Milton
Not Named in Database	36 Webster Rd	Milton
Whitcomb - Anthony House	19 Huntington Rd	Milton
Not Named in Database	60 Huntington Rd	Milton
Not Named in Database	36 Otis St	Milton
Not Named in Database	2 Moon St	Boston
Hicks, Samuel F. House	45 Clarence St	Boston
Not Named in Database	32-34 Woodville St	Boston
Felt, Joseph Barlow - Young, George House	78 Cotting St	Medford
Goss, John R. and Kathleen House	42 Bradshaw St	Medford
Bicknell, Alfred and Sarah Edith - McGlynn, John J. and Mary Helen Lenox House	22 Cushing St	Medford
Elliot, Russell D. House	90 Otis St	Medford
Broadway Methodist Episcopal Church	277 Broadway	Somerville

HISTORIC SITE NAME	ADDRESS	TOWN NAME
Hanson, Dr. William C. House and Doctor Office	32 Willow St	Belmont
Not Named in Database	4 Noble Ct	Boston
Not Named in Database	3 Webster Ave	Boston
Lynch - Fugazzotto Office Building	25 High St	Milton
Hollingsworth and Whitney Paper Mill Mill No. 1 - Pulp Engine Room	0 Hancock St	Braintree
Not Named in Database	46 Spring St	Brockton
Adams, Frederick and Dr. Letitia House	7 Village Ln	Arlington
Sausser, David A. Secondary Residence and Garage	158 Washington St	Hanover
Curtis, Hannah L. House	35 Nazing St	Boston
Black, H. A. House	5 Wayne St	Boston
Wood House	10 Wayne St	Boston
Davidson, Roscoe L. House	84 Crowninshield Rd	Brookline
Thomas, Edward Garage	67 Perry St	Brookline
McDonald, Robert House	66 University Rd	Brookline
Men of Kent Cemetery - Men of Kent Monument	Meeting House Ln	Scituate
Johnson, John J. Jr. Three-Decker	38 Edgewood St	Boston
Bunker House	35-37 Battles St	Brockton
Beals, Isaiah Additon House	389 Main St	Brockton
Hero, John Boot Shop	150 Cedar St	Milford
Wilson, E. B. House	12 River St	Medway
Not Named in Database	41 Lincoln St	Medway
Choate, Edward C. Wagon House	9 Chestnut Hill Rd	Southborough
Howe, Ashbel Barn	99 Pine Hill Rd	Southborough
Glickman House	51 Pleasant St	Framingham
Cavanaugh, Lawrence House	120 West Main St	Marlborough
Brigham, William Pitt - Brigham, Herbert W. House	28 Pleasant St	Marlborough
Frost, W. S. House	20 Devens St	Marlborough
Schaller, John S. Barn	17 Schaller St	Wellesley
Not Named in Database	201 Weston Rd	Wellesley
Dunham, William House	334 Franklin St	Mansfield
Not Named in Database	892 East St	Walpole
Pleasant Street Intermediate School	21 South Pleasant St	Sharon
Not Named in Database	34 Central St	Easton
Guild, Horace House	448 Pleasant St	Canton
Peabody, Harry House	11 Arlington Rd	Wellesley
Not Named in Database	254 Glen Rd	Weston
Flanagan - Flynn House	5 Walnut Pl	Wellesley
Draper, Dea. Martin House	355 Dover Rd	Westwood
Boston Manufacturing Company Housing	153-155 River St	Waltham
Beck, Albert House	233 Buckminster Rd	Brookline
Not Named in Database	24 Bournedale Rd	Boston
Rogerson, Francis House	22 Lowell Rd	Brookline
Not Named in Database	14 John A. Andrew St	Boston
Crane, Lewis Carriage Barn	71 Harvard Ave	Brookline
Holden, Leonard P. House	40 Kenton Rd	Boston
Davis, Fred P. House	87 Walk Hill St	Boston
Reilly, Dr. James A. House	71 Townsend St	Boston
Tobin, William House	1 South Whitney St	Boston

HISTORIC SITE NAME	ADDRESS	TOWN NAME
Not Named in Database	23 Lambert Ave	Boston
Houghton, A. J. - Kohl, J. A. - Vienna Brewery	133 Halleck St	Boston
Not Named in Database	7 Linwood Sq	Boston
Not Named in Database	14 Alaska St	Boston
Park Vale Apartments	15 Glenville Ave	Boston
White, George Fund East Boston Health Unit	75 Paris St	Boston
Crosby, William H. Three-Decker	7 Wheatland St	Boston
Not Named in Database	109 Stoughton St	Boston
Evans, James W. House	38-40 Porter St	Watertown
East End Fire Station	564 Mount Auburn St	Watertown
Hurwitz, Simon Building	128-136 Pleasant St	Brookline
Not Named in Database	8 Hubbard Pk	Cambridge
Cox - Hicks House	98 Winthrop St	Cambridge
Puritan Arms	46-50 Follen St	Cambridge
Allen Block	177-183 Harvard St	Cambridge
Simes, William House	401 Marlborough St	Boston
Not Named in Database	8-12 Fifield St	Boston
Not Named in Database	98 Waltham St	Boston
Badger Woodworking Mill - Estabrook Building	531-541 Albany St	Boston
Reed, Gideon F. T. Block	2-66 Thayer St	Boston
Not Named in Database	7 Lawrence St	Boston
Not Named in Database	275 Shawmut Ave	Boston
Not Named in Database	135-139 Stuart St	Boston
Parsons, E. T. House	167 Maple St	Boston
Gilmore, Adrian Row House	25-27 Tyler St	Boston
Hall, Oliver House	39 Adams St	Boston
Allston Depot	15 Franklin St	Boston
Rice, Peter G. House	67 Baldwin St	Boston
Hano, Samuel Company Worker Housing	50-52 Hano St	Boston
Not Named in Database	114-116 Commercial St	Boston
Not Named in Database	4 Cleveland St	Boston
Not Named in Database	95 Trenton St	Boston
Saint James the Greater Roman Catholic Church	125 Harrison Ave	Boston
Bragdon, William House	5 Wallace Ct	Boston
Emerson, Jacob House	562 East Fifth St	Boston
Hill, Phillip E. House	515 Elm St	Bridgewater
Leonard, Philander D. House	10 Union St	Bridgewater
Not Named in Database	1231 Broadway	Hanover
Gardner, Lewis House	152 Gardner St	Hingham
Not Named in Database	1018 Main St	Hingham
Person, Hannah House	282-286 Whitwell St	Quincy
United First Parish Church	1306 Hancock St	Quincy
Shepard, Eben W. House	165-167 Putnam St	Quincy
Merrymount Elementary School	4 Agawam Rd	Quincy
Not Named in Database	1055 Shirley St	Winthrop
Menns, M. E. House	79 Harvard St	Chelsea
Hardy, Stuart S. House	577 Main St	Hingham
Hingham Cemetery	12 South St	Hingham

HISTORIC SITE NAME	ADDRESS	TOWN NAME
Not Named in Database	115 Summer St	Hingham
Joy, Prince House	389 Beechwood St	Cohasset
Bates, Lot Elmer House	365 Beechwood St	Cohasset
Gillespie, James D. House	258 Forest Ave	Cohasset
Paton, Andrew C. House	364 Jerusalem Rd	Cohasset
Kip, Hendrick - Bristol, Dr. Burt M. House	31 Summer St	Cohasset
Cohasset Common	North Main St	Cohasset
Stetson, Thophilus House	175 Main St	Kingston
Winsor, E. G. House	38 Crescent St	Kingston
Magoun, Charles House	113 Highland St	Marshfield
Tower, Frank S. - Johnson, Albert G. Garage	114 Bonad Rd	Brookline
Unity Close Cast Iron Picket Fence	23-31 Main St	Easton
Unidentified Statue	470 Lincoln St	Marlborough
Not Named in Database	4 Baileys Causeway	Scituate
Reed, Warren House	320 Highland St	Milton
MacDonald, Alexander R. House	7 Buttonwood Ln	Cohasset
Not Named in Database	36 Old Coach Rd	Cohasset
Ancient Wight Homestead Marker	High St	Dedham
Bailey, J. House	420 Washington St	Norwell
Cutter, Frank House	11 Blanche St	Boston
Plymouth, The Apartments	509 Park Dr	Boston
Chandler, Joseph English Bank Barn	66 Summer St	Duxbury
Rockwood, Stephen T. House	63 Union St	Norfolk
Ohabei Shalom Cemetery - Nesson Mausoleum	147 Wordsworth St	Boston
Chandler, Louis A. - Hollis, James E. House	23 Lime St	Boston
Evergreen Cemetery - Westfall, Lt. John H. Cannon	2060 Commonwealth Ave	Boston
Not Named in Database	40 Bowen Ave	Medford
Not Named in Database	36 Bowen Ave	Medford
Ames Shovel and Tool Company Blacksmith Shop	28 Main St	Easton
Belcher, W. House	153 Winthrop St	Winthrop
Not Named in Database	263 Winthrop St	Winthrop
Tree of Knowledge Corner	Elm St	Duxbury
Dixon, Arthur House	92-94 Charles River Rd	Watertown
Barrett, James House	13 Sheridan St	Easton
Not Named in Database	132 Myrtle St	Boston
Not Named in Database	20 Revere St	Boston
Losordo, John J. House	980 Brush Hill Rd	Milton
Hubbard, T. H. House	40 Otis St	Watertown
Agoos, Lassar House	50 American Legion Hwy	Boston
Plymouth Cordage Company Worker Housing	94-100 Spooner St	Plymouth
Not Named in Database	394 Court St	Plymouth
North Baptist Church Parsonage	365 Hartford Ave	Bellingham
Mackey Auto Repair Shop	40 Franklin St	Wrentham
Smith, William D. House	4 Shears St	Wrentham
Blake - Ray House	93 North St	Norfolk
Bates, Eliakim Adams House	17 Main St	Hopkinton
Saint Anne's Roman Catholic Church Garage	20 Boston Rd	Southborough
Ellis, Edward House	14 Winthrop St	Marlborough

HISTORIC SITE NAME	ADDRESS	TOWN NAME
Marlborough Congregational Church Parsonage	36 Bolton St	Marlborough
Sawin - Bullen - Bullard Stone Walls	60 Brush Hill Rd	Sherborn
Edwards Congregational Church Chapel	11 Elm St	Framingham
Cutler Barn	338 North St	Medfield
Morse's Waste Weir	Dale St	Wellesley
Buckley, Dr. Francis C. House and Office	25 Main St	Foxborough
Draper, Joseph House	1683 High St	Westwood
Baker, Lucy Hall Double House	9-11 Turnpike St	Easton
Kirkham, John House	4 Solon St	Wellesley
Howes, G. W. House	21 Laurel Ave	Wellesley
Mann, Herman House	12 Church St	Dedham
Parradee, John - Kenney, Ralph House	47 School St	Weston
Goldthwaite, James A. House	173 Bellevue Rd	Watertown
Not Named in Database	417 Common St	Belmont
Underwood, Lyman Cottage	50 Common St	Belmont
I-95 Bridge over Penn Central Railroad	I-95	Dedham
Child, Isaac House	209 Newton St	Brookline
Daniels, Richard - Goldsmith, Henry L. House	266 Poplar St	Boston
Not Named in Database	273 Walnut St	Brookline
Loring, Thatcher House	92 High St	Brookline
Not Named in Database	88 Walnut St	Brookline
Not Named in Database	208-210 Wachusett St	Boston
Not Named in Database	24 Deering St	Boston
Turrell, E. M. Carriage House	12R Westminster Ave	Boston
Not Named in Database	127 Marcella St	Boston
L and P Gas Station	72-74 Roxbury St	Boston
Walter Baker Chocolate Company - Ware Mill	2 Adams St	Milton
Griffin, Robert B. Row House	14 Magnolia St	Boston
King, Franklin Double House	19-21 Trull St	Boston
Rhodes, Edgar House	92 Evans Rd	Brookline
Ridlon, Frank House	140 Naples Rd	Brookline
Webber, John P. House	197-199 Longwood Ave	Brookline
Not Named in Database	25 Follen St	Cambridge
Not Named in Database	52 Copeland St	Boston
Ames, S. T. - Osborn, Emily House	236 Marlborough St	Boston
Stone, Phineas J. Double House	19-21 Concord St	Boston
Hurley Building	20-29 Union Sq	Somerville
Not Named in Database	88-90 Corey St	Boston
Not Named in Database	2197 Dorchester Ave	Boston
Andrew Street Car Transfer Station	Dorchester Ave	Boston
Blue Diner	31 South St	Boston
Sherwin, Thomas House	10 Revere St	Boston
Beals, William T. Building	40-42 Winter St	Boston
Not Named in Database	236 Park St	Boston
Not Named in Database	15-21 Union St	Boston
Not Named in Database	6 Cleveland St	Boston
Not Named in Database	42 Clarkson St	Boston
Not Named in Database	40 Beacon St	Chelsea

HISTORIC SITE NAME	ADDRESS	TOWN NAME
Paine, George W. House	100 North Franklin St	Holbrook
Cushing, Benjamin House	62 Furnace St	Halifax
Poole, Nathan House	210-212 Webster St	Rockland
Turner, John House	147-149 Washington St	Pembroke
Brooks, Nathaniel Jr. House	296 Main St	Norwell
Libby, Ernest House	16 Belcher Cir	Milton
Damon House	770 First Parish Rd	Scituate
LaCount, Mary House	249-251 President's Ln	Quincy
Not Named in Database	16 Faxon Ave	Quincy
Fore River Club House	Follett St	Quincy
Pratt, Francis B. House	147 Middle St	Weymouth
Tewksbury - Smith - Donovan House	30 Beal St	Winthrop
Thayer, Joshua Building	114 North St	Hingham
Thaxter, Dr. Thomas House	176 Main St	Hingham
Nardo, Vincent House	272 North Main St	Cohasset
Moors, Joseph Benjamin House - Belcliffe	11 Jerusalem Road Dr	Cohasset
Sylvester, Danforth P. House	15 Border St	Cohasset
Not Named in Database	500 Washington St	Duxbury
Jordan, Simeon House	337 Old Main St	Marshfield
Hall, Winthrop T. House	76 Prospect St	Marshfield
Thomas - Webster Estate - Farm Drives	238 Webster St	Marshfield
Beckjord, Mary H. House	98 King Caesar Rd	Duxbury
Kelly, Edmund S. House	310 King Caesar Rd	Duxbury
Not Named in Database	183 Babcock St	Brookline
Not Named in Database	93 Meredith Cir	Milton
Not Named in Database	103 Cliff Rd	Milton
Vedanta Centre Cottage	130 Beechwood St	Cohasset
Not Named in Database	11 Locust Rd	Weston
Palmer, A. House	34 Church St	Norwell
Sherman, William B. House	37 Grampian Way	Boston
Not Named in Database	19 Savin Hill Ct	Boston
Newell, George A. - Bangs, E. A. Commercial Block	55-59 Charles St	Boston
Hub Motor Company	1283 Washington St	Boston
Pratt, William House	5 Charles St	Natick
Massachusetts Chemical Company Reservoir	Washington St	Walpole
NRDEC Building #36 - Engineering Building	First Ave	Natick
Sacred Heart Roman Catholic Church Rectory Garage	19 Eliot St	Natick
Middlesex Canal	Middlesex Canal	Boston
Hardwick House	28-30 Mechanic St	Quincy
Fay, Charles E. House	42 Bailey Rd	Watertown
Christian Science Center Plaza Reflecting Pool	Huntington Ave	Boston
Not Named in Database	33 Anderson St	Boston
Not Named in Database	121 Pinckney St	Boston
Pondville Cemetery - Pond, Hon. Lucus Plot	Everett St	Norfolk
Saint Mark's Episcopal Church Pole and Box Signs	73 Columbia Rd	Boston
Childs, William House	61 Granite Ave	Boston
Childs, Curtis Francis - Atwood, Simeon House	20 Wentworth St	Boston
Blue Hills Reservation Culvert System	Blue Hills Reserv	Braintree

HISTORIC SITE NAME	ADDRESS	TOWN NAME
Shaw, Joshua House	138 Bedford St	Middleborough
Not Named in Database	185 Main St	Medway
Not Named in Database	76 Grove St	Hopkinton
McFarland Barn	180 Hayden Rowe St	Hopkinton
Sears House	30 Sears Rd	Southborough
Saint Mark's School Bath House	Marlborough Rd	Southborough
Parsons, Henry House	43 Winthrop St	Marlborough
Brigham, George - Davenport, Almira House	34 Fairmount St	Marlborough
Not Named in Database	95 Church St	Marlborough
Fitts, Arthur M. Three Decker #1	46-48 Frederick St	Framingham
Not Named in Database	241 South St	Foxborough
Marshall, Benjamin House	1823 Washington St	Stoughton
Hubbard, Charles Townsend Pump House	136 Ridgeway	Weston
Youlden's	563-571 High St	Westwood
Not Named in Database	18 Marion St	Dedham
Aetna Mills Administration Building	452 Pleasant St	Watertown
Haynes, Alberto F. House	18 Marshall St	Watertown
Not Named in Database	34 Walnut St	Watertown
Brookwood Farm	11 Blue Hill River Rd	Canton
Pierce, Jacob W. House	123 Dean Rd	Brookline
Sacred Heart Roman Catholic Church	169 Cummins Hwy	Boston
Not Named in Database	98-100 Brook St	Brookline
Greenwood, Sarah Elementary School	180 Glenway St	Boston
Not Named in Database	83 Windsor St	Boston
Not Named in Database	17-19 Thomas St	Boston
Not Named in Database	3 Emerson St	Belmont
Bamford, Albert J. Auto Shed	40 Abbottsford Rd	Brookline
Union Railway Car barn	25-33 Dunster St	Cambridge
Not Named in Database	246-254 Elm St	Somerville
Whitney, George H. B. and Etta House	41 Elmore St	Boston
Valentine Soap Workers' Cottage	101 Pearl St	Cambridge
Gordon, Charles House	167 Marlborough St	Boston
Not Named in Database	32 Greenwich St	Boston
Not Named in Database	19 Worcester Sq	Boston
Copley Hotel	Exeter St	Boston
Not Named in Database	35 Appleton St	Boston
Not Named in Database	20 Appleton St	Boston
Hemenway House for Assisted Living	11-13 Nassau St	Boston
Beal and Lilley House	431 Beacon St	Boston
Tremont Street Methodist Church	740 Tremont St	Boston
Old Colony Trust Company - Temple Place Branch	52-58 Temple Pl	Boston
Sumner, Charles House	20 Hancock St	Boston
Lawrence, Abbott House	7-8 Park St	Boston
Cox, George D. Row House	16 Worthington St	Boston
Underwood, Charles House	119 Newbury St	Boston
Boston Lunatic Hospital - F Ward	591 Morton St	Boston
Boston Wharf Company Building	44-54 Farnsworth St	Boston
Bray, Joseph E. House	24 Sullivan St	Boston

HISTORIC SITE NAME	ADDRESS	TOWN NAME
Page, Benjamin House	284 Bunker Hill St	Boston
Not Named in Database	34 Medford St	Chelsea
Avon Sole Building	School St	Holbrook
Thayer, George House	376 North Franklin St	Holbrook
Blanchard, Leonard House	63 Franklin St	Rockland
Poole, Cyrus House	27 Wall St	Rockland
Not Named in Database	Parsonage Rd	Plympton
Barstow, Abby Eells House	31 Broadway	Hanover
Martin, Annie M. House	94 Glendale Rd	Quincy
Gullikson, Edward House	217 President's Ln	Quincy
Smith, Robert D. Monument	20 Sea St	Quincy
Not Named in Database	617 Broad St	Weymouth
Not Named in Database	11 Shawmut Ave	Weymouth
Not Named in Database	379-385 Meridian St	Boston
Bennett Houses	31 Division St	Chelsea
Leighton - Worcester House	93 Crest Ave	Winthrop
Not Named in Database	40 Elm St	Hingham
Lewis, Joanna K. House	187 Main St	Hingham
Braxton, Samuel H. House	39 Deep Run	Cohasset
Cadoza, Levindo - Cadose, Levi House	10 Parker Ave	Cohasset
Baldwin House	96 Crafts Rd	Brookline
Plainville Cemetery	School St	Marshfield
Briggs, James House	436 Cushing Hwy	Scituate
Not Named in Database	24 Curtis St	Scituate
Hatch, Josiah House	109 Laurel St	Duxbury
Bates House	10 Mount Hope St	Norwell
Farrar, Herbert W. House	35 School St	Hingham
Bassett - Lucas House	45 Old Harbor St	Boston
Not Named in Database	171-173 Savin Hill Ave	Boston
Saint Kevin Roman Catholic Convent	35 Bird St	Boston
Not Named in Database	108 West St	Randolph
Immaculate Conception Roman Catholic Church	45 Alewife Brook Pkwy	Cambridge
North Bellingham Cemetery Receiving Tombs	Hartford Ave	Bellingham
Geer, Walter House	31 Brook Hill Rd	Milton
Huxley, Edith A. House	24 Gage St	Needham
Murphy, Patrick House	68 Elm St	Easton
Not Named in Database	38 Touro Ave	Medford
Guay's System Bakery	1455 Hancock St	Quincy
Plimpton, Austin S. Garage	89 Cordaville Rd	Ashland
Not Named in Database	226-228 Chestnut Ave	Boston
Suffolk Downs Maintenance Building	525 McClellan Hwy	Revere
Plymouth Cordage Company Cooperative Store	381 Court St	Plymouth
Porter, Rodolphius - Hobart, Francis A. House	37 Holbrook St	Braintree
Atwood, J. House	57 Cedar St	Middleborough
Ritter, Theodore House	75 Fisher St	Medway
Tyler, N. H. House	4 Wood St	Southborough
Connors, P. House	12 Maple St	Hopkinton

HISTORIC SITE NAME	ADDRESS	TOWN NAME
Cunningham, John and Carrie - Meisenheimer, Joseph Frederick House	36 Ash St	Hopkinton
Not Named in Database	89 Framingham Rd	Southborough
Framingham Christian Reformed Church	115 Edgebrook Rd	Framingham
Dexter, George Fence	190 Maple St	Sherborn
Not Named in Database	21 Ward Ln	Sherborn
Mason, Sen. Walter N. House	27 West Central St	Natick
North Main Street Bridge over Penn Central RR	North Main St	Natick
Weston Metering Chamber #2	Potter Rd	Framingham
Shackley, Charles A. House	1271 Washington St	Norwood
Crofoot, Charles E. Gear Worker Housing	25 Central St	Easton
Rising Sun Stove Polish Factory - Storehouse	35 Pequit St	Canton
Ponkapoag Plantation Marker	Pine St	Stoughton
Boston School for the Deaf - Pump House	800 North Main St	Randolph
Not Named in Database	47 Garden Rd	Wellesley
Not Named in Database	6 Midland Rd	Wellesley
Swain, Ann House	117 Abbott Rd	Wellesley
Not Named in Database	10 Morton St	Wellesley
Peabody, Ella House	28 Livermore Rd	Wellesley
Not Named in Database	121 Village Ave	Dedham
Not Named in Database	74 Wellesley St	Weston
Not Named in Database	44 Wellesley St	Weston
Warren, Nathan House	50 Weston St	Waltham
Tainter, Daniel A. House	205 Mount Auburn St	Watertown
Not Named in Database	57-59 Slade St	Belmont
Minot, George House	1425 Brush Hill Rd	Milton
Cordingly, William R. House	77 Norfolk Rd	Brookline
First Congregational Church	495 Canton Ave	Milton
Bolster, Solomon A. House	4 Cobden St	Boston
Not Named in Database	53 Marcella St	Boston
Hartnett, Patrick J. Three Decker	46 Creighton St	Boston
Emmel, Charles Two-Family House	45 Wenham St	Boston
Hildreth House	378 Neponset Ave	Boston
Norton, E. Russell Garage	41 Powell St	Brookline
Not Named in Database	6 Mercer Cir	Cambridge
Crimson Building Annex	22 Plympton St	Cambridge
Not Named in Database	33 Cunard St	Boston
Morse, C. A. House	29 Gloucester St	Boston
Lawrence, S. E. House	61 Commonwealth Ave	Boston
Not Named in Database	20 Rutland Sq	Boston
Not Named in Database	106-108 Inman St	Cambridge
Walker, Elijah House	12 Pleasant Ave	Somerville
Hopkins, Elisha House	237 School St	Somerville
Not Named in Database	37 Milford St	Boston
Perrin, Augustus - Emmons, Henry House	63 Perrin St	Boston
Wainwright, Henry House	413 Beacon St	Boston
Wolcott, Huntington House	238 Beacon St	Boston
Not Named in Database	1515 River St	Boston

HISTORIC SITE NAME	ADDRESS	TOWN NAME
Tremont Estates Building	549-553 Tremont St	Boston
Peters, Andrew J. - Proctor, Thomas F. House	36 Symmes St	Boston
Snow, Gideon - Loring, Caleb W. House	1144-1148 Washington St	Boston
Ruggles, Edward Hutchinson Robbins House	1061-1063 Washington St	Boston
Schneider, John Three Decker	26 Clive St	Boston
Not Named in Database	22 Hull St	Boston
Trinity Baptist Church	65 Trenton St	Boston
Not Named in Database	10 Soley St	Boston
Rogers, H. P. House	170 Riverside Ave	Medford
Drake, Ira - Beals, Martin House	1600 Central St	East Bridgewater
White, Col. Simeon Shoe Factory	115 Belcher St	Holbrook
Lakeview Cemetery	16 Pond St	Weymouth
Churchill, Oliver Jr - Choate, Charles B. House	90 Brook St	Plympton
Not Named in Database	169 Wapping Rd	Kingston
Fox Hill Shipyard Marker	56 Brigantine Cir	Norwell
Not Named in Database	96 Greenleaf St	Quincy
Not Named in Database	761 Columbia Rd	Boston
Not Named in Database	50 Pleasantview Ave	Weymouth
Bates, Rufus House	829 Commercial St	Weymouth
Rice Tavern	880 Broad St	Weymouth
Slade, H. A. Printing Offices	18 Fourth St	Chelsea
Clemens, Chester H. House	36 Mill Ln	Hingham
Not Named in Database	43-45 Thaxter St	Hingham
Galiano, Louis House	7 Telegraph Ave	Hull
Smith, Charles R. O. House	33 Tupelo Rd	Cohasset
Nichols, Edward House	43 Tower Ln	Cohasset
Jones, Charles H. Jr. House	39 Atlantic Ave	Cohasset
Dwyer, Bernard Building	39 Eliot Cresc	Brookline
Thomas, Maj. Joseph S. House	14 Surplus St	Duxbury
Saint George House Inn and Restaurant	576 Washington St	Duxbury
Scituate Water Works Pumping Station	133 Beaver Dam Rd	Scituate
Swift, Jesse G. Guest House	74 Hollett St	Scituate
Dunbar, M. House	269 Chapman St	Canton
Brigham Cemetery - Brigham - Morrison Monument	West Main St	Marlborough
Litchfield, Lothrop House	300 Clapp Rd	Scituate
Not Named in Database	45 Marilyn Rd	Milton
Coates, Ralph W. House	16 Locust Rd	Cohasset
Hassett, Sheldon L. House	24 Buttonwood Ln	Cohasset
Not Named in Database	62 Old Colony Rd	Weston
Not Named in Database	180 Warren St	Randolph
Not Named in Database	153 Dorchester St	Boston
Johson - Hills Double House	61 G St	Boston
Not Named in Database	116 Victory Rd	Boston
Not Named in Database	7 Wave Ave	Boston
Old Harbor Reservation Parkway - Columbia Road	Columbia Rd	Boston
Pratt, Elmer H. House	89 Ripley Rd	Cohasset
Wadsworth, Ichabod House	809 Mayflower St	Duxbury
Not Named in Database	32-34 Wright Ave	Medford

HISTORIC SITE NAME	ADDRESS	TOWN NAME
Bicknell, Thomas House	3 Pearl St	Weymouth
Crosby - McNeil House	197-205 Winthrop St	Winthrop
Boston and Albany Railroad Signal Tower	76 Chestnut St	Ashland
Not Named in Database	34-36 Maple Ave	Sudbury
Duxbury World War I Memorial	862 Tremont St	Duxbury
Not Named in Database	108 County Rd	Plympton
Perkins - Wilbur, Seth La Forrest House	198 Main St	Plympton
Plymouth Cordage Company Storehouse #10	Court St	Plymouth
Leavitt, Ward House	507 Brook Rd	Milton
Downes, George House	964 Pleasant St	Canton
Stenbuck, Jack M. House	5 Arlington Rd	Brookline
McCrossin, Hillary House	42 Jefferson Rd	Brookline
Barker, W. Gardner House	33 Fairway Rd	Brookline
Hancock Village Duplex	56-98 Gerry Rd	Brookline
Not Named in Database	51 Woodcliff Rd	Brookline
Goggin, John House	46 Park St	Arlington
Cheney, Abigail House	75 High St	Newton
Cunningham, Luther T. House	132 High St	Newton
Leavitt, Edward P. House	149 Pearl St	Newton
Evans, Rufus O. - Cutler, George House	55 Carleton St	Newton
Bacon, Joseph Newman - Everett, Alice Lydia House	14-18 Bacon St	Newton
Hamblen House	136 Washington St	Newton
Not Named in Database	12 Marlboro St	Newton
Henry, John Q. House	9 Eldredge St	Newton
Watertown Street, 511	511 Watertown St	Newton
Lowry, Rev. Samuel E. House	259 California St	Newton
Not Named in Database	40 Faxon St	Newton
Sanger, Calvin P. House	67 Eddy St	Newton
Barker, Charles House	22 Perkins St	Newton
Moody, Watson G. House	14 Rowe St	Newton
Eager, George R. - Crafts, Amasa House	35 Studio Rd	Newton
Beecher, Pat House	33 Beecher Terr	Newton
Not Named in Database	775 Commonwealth Ave	Newton
Nowick, Bennett House	72 Oxford Rd	Newton
Munroe, Irving House	2 Newbury Terr	Newton
Butler, George House	84 Sumner St	Newton
Peckham, Joseph House	4 Rockledge Rd	Newton
Witherell, Jacob B. House	191 Elliot St	Newton
Smith, Charles A. House	178 Nehoiden Rd	Newton
Lenox, Samuel House	83 Lenox St	Newton
Not Named in Database	11 Beechcroft Rd	Newton
Williams, Ben Ames House	124 Chestnut Hill Rd	Newton
Not Named in Database	1345-1355 Washington St	Newton
Not Named in Database	66 Goddard St	Newton
Not Named in Database	154 Oliver Rd	Newton
Not Named in Database	133 Fuller St	Newton
Not Named in Database	145 Dartmouth St	Newton
Not Named in Database	14 Gardner St	Newton

HISTORIC SITE NAME	ADDRESS	TOWN NAME
Not Named in Database	83 Morrill St	Newton
Lindsay, John W. - Baldwin, F. Spencer House	19 Balcarres Rd	Newton
Not Named in Database	46 Harding St	Newton
Not Named in Database	57 Adams St	Newton
Not Named in Database	107 Linwood Ave	Newton
Not Named in Database	26-28 Melbourne Ave	Newton
Not Named in Database	49 Chinian Path	Newton
Not Named in Database	32 Kappius Path	Newton
Not Named in Database	22 Nightingale Path	Newton
Not Named in Database	633 Saw Mill Brook Pkwy	Newton
Not Named in Database	572 Saw Mill Brook Pkwy	Newton
Not Named in Database	70 Truman Rd	Newton
Not Named in Database	25-27 Bencliffe Cir	Newton
Not Named in Database	75 Esty Farm Rd	Newton
Not Named in Database	9-11 Prospect St	Newton
Farrell, John House	24 West St	Newton
Lamson, Helen F. House	298 Central St	Newton
Dresser, Mary A. House	795 Chestnut St	Newton
Not Named in Database	41-43 Westchester Rd	Newton
Not Named in Database	23 Houston Ave	Milton
Not Named in Database	84 Audubon Rd	Milton
Not Named in Database	145 Audubon Rd	Milton
Not Named in Database	30 Winthrop St	Milton
Sudbury Waste Weir D	Park St	Newton
Bevilacqua, Raffaele Building	95 Prince St	Boston
Not Named in Database	29 Sheafe St	Boston
Holt, Ruth House	19 Myrtle St	Medford
Morgan, George G. W. House	25 Myrtle St	Medford
Not Named in Database	107 Spring St	Medford
Not Named in Database	63-65 Washington St	Medford
Gorfinkle and Barkin Rowhouse	89-99 Marion St	Brookline
Hickey, John House	60 Mechanic St	Canton
Carver Cotton Gin Company - Punch Room Store House	15 Whitman St	East Bridgewater
Mount Auburn Cemetery - First Corps of Cadets Memorial	580 Mount Auburn St	Watertown
Not Named in Database	60 Intervale St	Boston
Mann, Joseph House	26 Oak St	Randolph
Not Named in Database	35 Pond Ln	Randolph
Cattanach, John House	22 Vesey Rd	Randolph
Not Named in Database	1626 Commonwealth Ave	Boston
Hussey, Elliot House	99 Waldeck Rd	Milton
Not Named in Database	58 Webster Rd	Milton
Not Named in Database	87 Garden St	Milton
Not Named in Database	64 Crescent Ave	Scituate
Davenport Mansion - Front Garden	1465 Brush Hill Rd	Milton
Porter, David R. - Angell, James E. Carriage Barn	67 Magoun Ave	Medford
Emerson, Elizabeth M. and John A. C. House	42 Dudley St	Medford
Sherman, Herbert L. and Adaline House	27 Clover St	Belmont
Nesbett, Dr. Norman Beverly Dental Office	106 Concord Ave	Belmont

HISTORIC SITE NAME	ADDRESS	TOWN NAME
Atkins, Robert W. - Baxter, Richard A. and Marion House	23 Orchard St	Belmont
Not Named in Database	5 Cheever Ct	Boston
Not Named in Database	28 Connolly St	Randolph
Not Named in Database	31 Connolly St	Randolph
Grenier, Raymond J. and Arline Millicent Warburton House	142 Prince St	Newton
Tower, Frank Stanley and Mary Helen Pumphrey House	56 Somerset Rd	Newton
Bowker, Clyde Anderson and Mabel Frances Dyer House	751 Broadway	Hanover
Wetherbee, Hannah W. House	43 Maple St	Boston
Waite, Frederick C. and Anne M. House	61 Crowninshield Rd	Brookline
Thomas, Edward House	67 Perry St	Brookline
Hewall, L. C. House	66-68 Stedman St	Brookline
Not Named in Database	15 Colbourne Cresc	Brookline
Not Named in Database	85 Park St	Easton
Stanislaus, Henry Horatio and Gladys House	107-109 Colbourne Cresc	Brookline
Boyd, James A. - Berry, George Apartments	11 Claflin Rd	Brookline
Pierce, Samuel B. Row House	183 Magnolia St	Boston
Hale, Henry and Sarah House	23 Alpine St	Boston
Checkerton, The	10-12 Cottage St	Brockton
Brockton VA Hospital - Incinerator Building	940 Belmont St	Brockton
Fisher, G. H. House	45 Dedham St	Wrentham
Stewart, Robert A. House	35 East St	Franklin
Donnelly, John B. House	5 Fenton St	Hopkinton
Eames House	45 East St	Hopkinton
Concord Street Bridge over Sudbury River	Concord St	Ashland
O'Connell, John Shoe Factory Worker Housing	41 John St	Marlborough
Not Named in Database	19 Devens St	Marlborough
Medfield State Hospital - Ventilator	45 Hospital Rd	Medfield
Medfield State Hospital - Clark Building Lawn	45 Hospital Rd	Medfield
Gary, James House	30 Granite St	Foxborough
Wood, Dr. Joshua - Sumner House	46 Mechanic St	Foxborough
Orthodox Congregational Church	17 West St	Mansfield
Plimpton Elementary School	154 North St	Foxborough
Veterans Monument	Winter St	Norwood
Seaward, Lucy House	57 Seaver St	Wellesley
Shaw, John W. House	48 Laurel Ave	Wellesley
Not Named in Database	69 Common St	Dedham
Talbot House	494 Washington St	Dedham
Holman, Louis A. House	20 Oakland Ave	Needham
Not Named in Database	176 Trapelo Rd	Belmont
Hoyt, Richard House	184 Dean Rd	Brookline
Tyler, Grace F. House	219 Buckminster Rd	Brookline
Davidson, Roscoe L. - Stevens, Gertrude Garage	338 Clinton Rd	Brookline
Not Named in Database	44 1/2 Burroughs St	Boston
Not Named in Database	8 Fairfax Rd	Milton
Milton Village Trolley Station	Adams St	Milton
Page, Charles J. House	248 Amory St	Boston
Holdsworth, Squire House	14 Elm St	Boston
Not Named in Database	30 Millmont St	Boston

HISTORIC SITE NAME	ADDRESS	TOWN NAME
Not Named in Database	5-23 Doane St	Boston
Not Named in Database	65 Dudley St	Boston
Saint John's Seminary Main Entrance Gate	9 Lake St	Boston
Rowe, J. H. Farm Worker's Double House	25-27 Lee St	Boston
Birch and Cadigan Building	3-10 Bradford Terr	Brookline
Site of First Brookline School House	Saint Mary's St	Brookline
Winthrop Street Bridge	Winthrop St	Medford
Southack, George House	10 Greenville St	Boston
Hotel Norfolk	30 Norfolk St	Cambridge
Thomas - Pierce Apartment Building	71 Gainsborough St	Boston
Not Named in Database	39 Copeland St	Boston
Not Named in Database	1687 Commonwealth Ave	Boston
Sears, W. T. House	13 Gloucester St	Boston
Wilson, John B. - Wilson, Charles Town House	1 Cordis St	Boston
Wells, John Row House	34 Oak St	Boston
Carlson, Wilfried J. Two-Family House	132-134 Beech St	Boston
Coburn, James P. House	3 Coburn Ct	Boston
Charlestown Heights - Granite Retaining Wall	Medford St	Boston
Wentworth, Marshall Town House	464 Park Dr	Boston
Canny, Patrick Building	441 Hanover St	Boston
Not Named in Database	2-4 Salem St	Boston
Not Named in Database	195 Salem St	Boston
Not Named in Database	45 Springhill Ave	Bridgewater
Tirrell, Alfred House	11 Pond St	Weymouth
Burrage, Albert C. and Company Worker Housing	312 Pleasant St	Hanson
Beale, Benjamin House	4 Brackett St	Milton
Adams Brothers Broken Column	20 Sea St	Quincy
Not Named in Database	74 Graham St	Quincy
Not Named in Database	110-112 Sagamore St	Quincy
Not Named in Database	15 Norfolk St	Weymouth
Not Named in Database	24 Hawthorne St	Weymouth
Not Named in Database	35 Williams St	Chelsea
Gerrish, George Rowhouse	82 Division St	Chelsea
Beal, James S. House	638 Main St	Hingham
Not Named in Database	7 Emerald St	Hingham
Ainslie, Wilbur House	9 Doane St	Cohasset
Poland, William E. House	33 Red Gate Ln	Cohasset
Robinson, Thomas House	150 Linden Dr	Cohasset
Ryan, John A. House	181 Linden Dr	Cohasset
Cutting, Capt. Clark House	117 South Main St	Cohasset
Tower, Samuel Delano House	184 South Main St	Cohasset
Second Congregational Church Parsonage	53 Highland Ave	Cohasset
Boston Common Fence	Boston Common	Boston
Charlestown Navy Yard - Bldgs 238-240 and 246-255	Navy Yard	Boston
Not Named in Database	14 Cedar St	Duxbury
Ewell Blacksmith Shop - Bo's Store	185 Old Main St	Marshfield
Harrub, Darius House	11 Elm Pk	Scituate
Mann, J. House	751 Washington St	Canton

HISTORIC SITE NAME	ADDRESS	TOWN NAME
Stony Brook Reservation - Dedham Parkway	Dedham Pkwy	Dedham
Thompson, Philander Wood Shed	121 Thompson St	Middleborough
Glazer, Jacob House	135 Craig St	Milton
Not Named in Database	102 Cabot St	Milton
Buckley, John F. Jr. House	20 Hammond Ave	Cohasset
Brown, Dora House	302 North Franklin St	Holbrook
Wilkinson, Eugene P. House	45 Howe Rd	Cohasset
Myles Standish Burying Ground	Chestnut St	Duxbury
Not Named in Database	259 River St	Norwell
Quinn, Timothy Barn	95 South Main St	Sharon
Shepherd, Martha D. House	15-17 Ashland St	Boston
Phelps, Luther S. House	10 Caspian Way	Boston
Motley, John Lothrop School	141 Savin Hill Ave	Boston
Woodbury, Jonathan H. House	58 Temple St	Boston
Glapion, Louis - Middleton, George House	5 Pinckney St	Boston
Harris, Joseph Apartment Building	6 Buswell St	Boston
Leonard, Hannah House	26 Billings St	Sharon
Not Named in Database	64 West St	Randolph
Pratt, Henry House	106 Liberty St	Randolph
Mahan, Patrick House	68 South Main St	Natick
Adams, Abigail Birthplace Retaining Wall	180 Norton St	Weymouth
Not Named in Database	32-34 Golden Ave	Medford
Torrey, Lemuel Jr. House	187 North St	Weymouth
Cricket Field	Hillside Ave	Needham
Hastings, Dr. Caroline Eliza House	20 Cottage St	Sharon
Not Named in Database	43 Chestnut St	Boston
Not Named in Database	39 West Cedar St	Boston
Indian Monument	Plymouth St	Middleborough
Rays Woolen Company Worker Housing	22 Maple St	Bellingham
Mann, Horace Birthplace Monument	East Central St	Franklin
Batchelder, John M. House	Jasper Hill Rd	Holliston
Wrentham State School Front Lawn	Emerald St	Wrentham
Barney, Thomas L. House	45 Frairy St	Medfield
Maybry, Samuel D. House	156 Hayden Rowe St	Hopkinton
Metcalf - Pratt House	98 South St	Framingham
Not Named in Database	1564 Concord St	Framingham
Ware, Vorestus Wheelwright Shop	43 Goulding St	Sherborn
Cheever House	30 Pond Rd	Wellesley
Not Named in Database	203 South St	Foxborough
Morse, Newell House	70 North St	Foxborough
Borderland State Park - Smith Farm Barn	91 Bay Rd	Easton
Belvedere Apartments	336 Washington St	Wellesley
Campbell, William House	311 Glen Rd	Weston
Framingham Railroad Bridge (Milepost #12.02)	Intervale Rd	Weston
Not Named in Database	51 Hillcrest Pl	Westwood
Dedham Public Library	43 Church St	Dedham
Not Named in Database	9 Townsend St	Waltham
Rogers House	47 Norfolk Rd	Brookline

HISTORIC SITE NAME	ADDRESS	TOWN NAME
Not Named in Database	287 Walnut St	Brookline
Keiffer, Lewis House	151 Davis Ave	Brookline
Not Named in Database	75 Sedgwick St	Boston
Not Named in Database	31 High St	Brookline
Cruckshank, John D. House	234 Brook Rd	Milton
Rablin, John House	5 Cliff Rd	Milton
Bent, G. H. Company Factory	7 Pleasant St	Milton
Page, Charles J. Double House	227-229 Amory St	Boston
Weld, J. Gardiner House - Adams - Nervine Asylum	990 Centre St	Boston
Not Named in Database	8 Highland Park Ave	Boston
Not Named in Database	79-87 Highland St	Boston
Misocha, James House	94 Crawford St	Boston
Not Named in Database	15 Christopher St	Boston
Channing Unitarian Church	275 East Cottage St	Boston
Not Named in Database	70 Bernard St	Boston
Sawyer, Seth F. House	14 Monument Ct	Boston
Not Named in Database	71 Hillside Terr	Belmont
Not Named in Database	26 Staunton Rd	Belmont
Taintor, A. R. House	67-69 Verndale St	Brookline
Not Named in Database	68 Francis Ave	Cambridge
Not Named in Database	1212-1228 Commonwealth Ave	Boston
Not Named in Database	146 West Canton St	Boston
Baker, Seth R. B. Building	61 Saint Botolph St	Boston
Not Named in Database	53 Warren Ave	Boston
Ferdinand's Blue Store Addition	17-19 Warren St	Boston
Sturtevant, Benjamin F. House	8 Everett St	Boston
Coffin, U. F. House	285 Newbury St	Boston
MacKentire, Eliab P. - Tufts, Nathan A. House	37 Union St	Boston
Glynn, Martin T. and William Apartment Building	313 E St	Boston
Market Street Burying Ground	380 Market St	Boston
Blaban, Nathaniel House	3 Blaban Pl	Boston
Robinson Soap Company Building	Medford St	Malden
Alger, Joseph III Show Pony Stable	258 Pleasant St	West Bridgewater
Not Named in Database	South St	Bridgewater
Sprague, Jackson House	55 High St	Bridgewater
Bridgewater Iron Mfg. Company Worker Housing	37 Bolton Pl	Bridgewater
Alden, Dea. Joseph House	768 High St	Bridgewater
Pratt, Joshua House	385 Walnut St	East Bridgewater
Wyman, Leroy R. House	26 Dalton Rd	Holbrook
Drew, George House	635 Plymouth St	Halifax
Young, Adeline House	29 Russell Pk	Quincy
Thomas House	89-91 Putnam St	Quincy
Mount Wollaston Cemetery Receiving Tomb	20 Sea St	Quincy
Boyd and Berry Three-Decker	764 Columbia Rd	Boston
Not Named in Database	29 Ledge Hill Rd	Weymouth
Kimball, Susan W. - Easton, Douglas House	162 Middle St	Weymouth
Not Named in Database	28 Eutaw St	Boston
Moses, Susie A. House	3 County Rd	Chelsea

HISTORIC SITE NAME	ADDRESS	TOWN NAME
Not Named in Database	18 New Bridge St	Hingham
Bailey, Samuel G. House	24-26 Pleasant St	Hingham
Keene, Henry W. House	10 Miles Rd	Hingham
Clark, Cyrus T. House	58 Cottage St	Hingham
Training Annex Flammable Materials Storage	Leavitt St	Hingham
Charlestown Navy Yard - Oil Storehouse - Bldg 4	Navy Yard	Boston
Not Named in Database	33 Anchorage Ln	Duxbury
Sampson - Magoun House	152 Plain St	Marshfield
Upham - Andrews House	599 Summer St	Marshfield
Howland, Lottie House	163 Island St	Marshfield
Bates, Hiram House	22 Summer St	Scituate
Gould, Roland V. House	12 Holly Ln	Cohasset
Not Named in Database	10 Old Colony Rd	Weston
Blake, Levi - Campbell, George F. House	118 Main St	Norfolk
Not Named in Database	625 River St	Norwell
White, Timothy House	102 Beaver Dam Rd	Scituate
Peterson, Capt. Peter House	54 G St	Boston
Sturtevant, George W. House	10 National St	Boston
Not Named in Database	14-16 Castlerock St	Boston
Jeffers, Harriet C. House	91 Franklin Ave	Chelsea
Tomczyk, Theresa House	187 Webster Ave	Chelsea
Dorchester South Burying Ground Tool Shed Fndation	2095 Dorchester Ave	Boston
Sullivan Square T Station	Alford St	Boston
Free Hospital For Women	60 East Springfield St	Boston
Powers, Patrick H. House	131-137 Highland Ave	Malden
Quincy Rehabilitation and Nursing Center	11 McGrath Hwy	Quincy
Whiting, Moses House	16-18 Royal St	Watertown
Alger, Lawrence House	27-29 Fifield St	Watertown
Dunn, F. and J. L. Two-Family House	19 Fenwood Rd	Boston
Not Named in Database	105 Middle St	Braintree
Fitzpatrick, John L. House	18 Oak St	Franklin
Ward, B. House	182 Main St	Medway
Stone Mill Company Building #1 - Main Office Building	161-165 Main St	Medway
Mahoney, John H. House	19 Pleasant St	Holliston
O'Leary, James House	52 School St	Holliston
Mattioli, Ercole House	11 Newton St	Southborough
Hamilton, J. - Stinson, James E. House	177 Edmands Rd	Framingham
Not Named in Database	64 Farm Rd	Sherborn
Kenrick, Caleb House	55 Glen St	Dover
Washington Street Bridge over Penn Central RR	Washington St	Natick
Not Named in Database	179 North Main St	Mansfield
Newland - Wilbur, Oren House	34 Newland St	Norton
Benson House	79 Pine St	Dover
Not Named in Database	5 Middlesex St	Wellesley
Jennings, Levi House	277 Glen Rd	Weston
Immanuel Methodist Church	545 Moody St	Waltham
Not Named in Database	18 Newbern St	Boston
Roberts, Reuben L. House	62 Upland Rd	Brookline

HISTORIC SITE NAME	ADDRESS	TOWN NAME
Not Named in Database	141 Walnut St	Brookline
Cheverus Commercial Technical School	20-24 Sunnyside St	Boston
Not Named in Database	35 Deering St	Boston
Ford, Alfred Row House	3 Grant St	Boston
Not Named in Database	12 Thwing St	Boston
Not Named in Database	24 Fairland St	Boston
Not Named in Database	49 Millwood St	Boston
Clark, William R. Town House	81 Coleman St	Boston
Swazey, Rev. Arthur - Ricker, Benjamin F. House	10 Eagan Way	Boston
Shaw, Gardner H. Building	1796-1812 Beacon St	Brookline
Not Named in Database	35 Westlund Rd	Belmont
Not Named in Database	2 Hubbard Pk	Cambridge
Warland, John House	69 Brattle St	Cambridge
Walden Street Cattle Pass	Walden St	Cambridge
Thomas, Washington B. Apartment Building	74 Symphony Rd	Boston
Harvard Club	374 Commonwealth Ave	Boston
Crowninshield and Cabot House	400 Marlborough St	Boston
Sturgis, Russell House	190 Marlborough St	Boston
Not Named in Database	177 Warren Ave	Boston
Not Named in Database	83 Dartmouth St	Boston
Wood, C. A. - Peabody, F. H. House	247 Berkeley St	Boston
Hollander Block, The	56-58 Walnut St	Somerville
Pollard, Warren Quarry Worker Housing	90-92 Vernon St	Somerville
Hughes, John A. House	129 Perkins St	Somerville
Not Named in Database	53 Appleton St	Boston
Not Named in Database	437 Shawmut Ave	Boston
Stuart Building	452-462 Boylston St	Boston
Dorchester Soldier's Monument	Winter St	Boston
Allen Building	3 Linden St	Boston
Codman Building (10 Liberty Square Building)	51-57 Kilby St	Boston
Custom House Garage, Old	20 Custom House St	Boston
Dearborn, Harrison House	544 Main St	Bridgewater
Not Named in Database	74 Alden Sq	Bridgewater
Orcutt, Abiel House	500 Chestnut St	Abington
Orcutt, Elisha Vining House	1007 Hancock St	Abington
Nash, M. - Beal, John Q. House	237 Central St	Rockland
Whittemore, Dr. George House	21 Eaton St	Milton
Not Named in Database	42 Narragansett Ave	Weymouth
Not Named in Database	1230 Commercial St	Weymouth
Not Named in Database	24 Drew Ave	Weymouth
Not Named in Database	34 Unicorn Ave	Weymouth
Not Named in Database	66 High St	Weymouth
Not Named in Database	115 High St	Weymouth
Not Named in Database	18 Clinton Rd	Weymouth
Saint Anthony of Padua Roman Catholic Church	250 Revere St	Revere
Not Named in Database	38 Hersey St	Hingham
Loring, G. M. Studio	64R South St	Hingham
Not Named in Database	123 Summer St	Hingham

HISTORIC SITE NAME	ADDRESS	TOWN NAME
Beal, Samuel House	348 East St	Hingham
Leonard, Richard F. House	148 Pond St	Cohasset
Chelsea Conversation	171 Broadway	Chelsea
Sawyer, Dr. Thomas J. - Knight, George T. House	114 Professor's Row	Somerville
Canton Hardware Company Double Worker Housing	19-25 Kinsley Pl	Canton
Not Named in Database	66 Marilyn Rd	Milton
Norfolk Fire and Police Stations	100 Main St	Norfolk
Not Named in Database	100 G St	Boston
Not Named in Database	182 Grampian Way	Boston
Saint Anne Roman Catholic Church	90 West Milton St	Boston
Otis Place Apartment House	10 Otis Pl	Boston
Waite, Henry P. - Goward, Josiah Francis House	63 Center St	Easton
Not Named in Database	36A-B Joy St	Boston
Randall, William O. - Mowatt, George Birnie House	12 Holmes St	Easton
Congregational Church Cemetery - McCracken Monumnt	2 Central St	Wellesley
Miller Hill Farm	251 Gorwin Dr	Holliston
Lawrence House	796 Pond St	Franklin
Fitch - Adams House and Barn	97 Ash St	Hopkinton
Not Named in Database	92 Newton St	Southborough
Strout, Charles House	101 Salem End Rd	Framingham
McCarty, Thomas House	62 Cotting Ave	Marlborough
Barnes House	8-10 Broadmeadow St	Marlborough
Orchards, The	166 Washington St	Holliston
Natick Army National Guard Armory Entrance Gates	143 Speen St	Natick
Johnson, Charles W. House	84 West Central St	Natick
Not Named in Database	24 Haven St	Dover
Not Named in Database	776 High St	Westwood
Westwood Town Hall	580 High St	Westwood
McDonald, Alexander Block	125-135 Mount Auburn St	Watertown
Potter, Briggs E. House	93 Russell Ave	Watertown
Gibson, Florence House	265 Dean Rd	Brookline
Little, Clarence C. House	63 Goddard Ave	Brookline
Not Named in Database	155 Aspinwall Ave	Brookline
Marden, Charles House	66 Morton Rd	Milton
Hanly, Patrick House	63 Walk Hill St	Boston
McKay, James D. House	109 Glenway St	Boston
Not Named in Database	1 Laurel St	Boston
Not Named in Database	17 Whiting St	Boston
Not Named in Database	26 Mount Pleasant Ave	Boston
Not Named in Database	14 Monument Sq	Boston
Johnston, George W. Building	1791-1801 Beacon St	Brookline
Cambridge Neighborhood House	79 Moore St	Cambridge
Rice, Peter Building	1485-1495 Beacon St	Brookline
Wason, Elbridge House	26 Winchester St	Brookline
Shoosan, Harry House	31 Russell St	Brookline
Goodenough, Carrie E. House	80-82 Babcock St	Brookline
Weeks, Henry A. House	19 Campbell Pk	Somerville
Whitney, Henry M. Row House	57 Saint Stephen St	Boston

HISTORIC SITE NAME	ADDRESS	TOWN NAME
Volpe Center - Shipping and Receiving	182 Binney St	Cambridge
Wheatland, George House	321 Dartmouth St	Boston
Cities Service Refining Company Fuel Station	69-71 Bow St	Somerville
Hemenway, Charles M. House	40 Central St	Somerville
Not Named in Database	33 Appleton St	Boston
Not Named in Database	62-72 Essex St	Boston
Wheatland, G. House	225 Beacon St	Boston
Beal and Lilley House	421 Beacon St	Boston
Beal, James House	104 Beacon St	Boston
Furbush, Milo House	249 Emerson St	Boston
Varney, Shadrach - Sampson, Daniel House	26 Adams St	Boston
Bailey's Ice Cream Parlor Building	43-45 West St	Boston
Talbot, George Newell Building	127 Tremont St	Boston
Not Named in Database	6 North St	Boston
Brook Farm - Burkhardt, Gottlieb F. Obelisk	670 Baker St	Boston
Western Avenue Bridge	Western Ave	Boston
Not Named in Database	52 Clarkson St	Boston
Not Named in Database	38 Springhill Ave	Bridgewater
Cherry Street Burial Ground	Cherry St	Bridgewater
Plymouth Rock Ice Cream Factory	385 North Ave	Abington
Hunt, David House	949 Union St	Rockland
Not Named in Database	705 Circuit St	Hanover
Whiting, James House	324 Pleasant St	Hanover
Tolman, Samuel and Hannah Eveleen Leland House	40 Oakland Ave	Hanover
Adams National Historic Site - Adams Doghouse	135 Adams St	Quincy
Adams, Abigail Cairn	340 Franklin St	Quincy
Adams, John Birthplace	133 Franklin St	Quincy
Webster, Daniel Elementary School	Lancaster St	Quincy
Not Named in Database	52 Narragansett Ave	Weymouth
Not Named in Database	62 Putnam St	Weymouth
Not Named in Database	18 Shawmut St	Weymouth
Not Named in Database	31 School St	Weymouth
Boston Army Supply Base - Building 31	3 Dolphin Way	Boston
Kenney, Richard House	20 Mill Ln	Hingham
Burr, Lydia H. House	349 Main St	Hingham
Cain, David House	185 South St	Hingham
Beal, Capt. George - Gardner, Giles House	26 Ship St	Hingham
Training Annex Petroleum, Oils & Lubricants Shed	Leavitt St	Hingham
James, Ezekiel Lincoln Barn	309 King St	Cohasset
Not Named in Database	115 Elm St	Kingston
Adams, Horatio House	87 Summer St	Kingston
Brewster, Ichabod House	290 High St	Duxbury
Ford, Jonathan Stetson House	1256 Tremont St	Duxbury
Winsor, Zenas House	112 Surplus St	Duxbury
Tilden, Hatch House	1354 Union St	Marshfield
Joyce House	87 Highland St	Marshfield
Merritt, Asa House	156 Branch St	Scituate
Magee, John L. House	225 King Caesar Rd	Duxbury

HISTORIC SITE NAME	ADDRESS	TOWN NAME
Tucker, Simeon - Mann, Isaac House	220 York St	Canton
Stone, James C. - May, Lewis C. House	9 Pemberton Rd	Wayland
Wayland Town Beach	Parkland Dr	Wayland
Not Named in Database	2 Columbine Rd	Milton
Not Named in Database	126 Cliff Rd	Milton
Not Named in Database	74 Brook St	Scituate
Mayfield Chambers	96 Mountfort St	Boston
Forest Hills Cemetery - Heizen, Karl Bust	95 Forest Hills Ave	Boston
Boston Edison Company: Weymouth Station	9 Bridge St	Weymouth
Robinson, W. - Kenyon, Howard D. House	17 Forest Rd	Sharon
Not Named in Database	115 West St	Randolph
Pattison, Paul L. Building	781 C J Cushing Hwy	Cohasset
Merritt, William H. House	64 Old Oaken Bucket Rd	Norwell
Sheep Farm Cottage	30 Green St	Canton
Bell, Catherine O. - Linzee, John W. House	98 Charles St	Boston
Gooch, Joseph - McShane, Patrick House	24-28 Hubbard St	Malden
Ames Shovel and Tool Company Tenement #76	79 Lincoln St	Easton
Ames Shovel and Tool Company Tenement #59	65-67 Elm St	Easton
Piper, Horace Herbert House	65 Concord St	Ashland
Sanger, Hannah House	129-131 Riverside St	Watertown
Whittier, John Greenleaf Elementary School	60 Southern Ave	Boston
Churchill, Isaiah Frank Barn	59 Mayflower Rd	Plympton
Grossman, Harry P. House	41 Brewster Rd	Cohasset
Standish Burying Ground - Alden, Abigail H. Stone	Chestnut St	Duxbury
Wall, Richard House	67 Frothingham St	Milton
Not Named in Database	37 Cape Cod Ln	Milton
Lawrence, Henry L. House	21 Jean Rd	Arlington
Henderson, Robert B. House	19 Wellington St	Arlington
Not Named in Database	51-53 Jackson Rd	Newton
Evans, Rufus Orlando House	9 Fayette St	Newton
Stanton, Louis C. House	35 Emerson St	Newton
Chickering, Mary Lord - Murdock, Francis House	27 Thornton St	Newton
Clagget, William House	14 Nonantum Pl	Newton
Holmes, Stephen House	137 Charlesbank Rd	Newton
Powers, Samuel L. House	96 Arlington St	Newton
Travers, Michael House	104 Adams St	Newton
Collins, William House	145 Chapel St	Newton
Dunbar, Richard House	66-68 Green St	Newton
Not Named in Database	98-100 West St	Newton
Not Named in Database	11 Jones Ct	Newton
Not Named in Database	24-26 Clinton St	Newton
Otis, Benjamin Franklin - Flen, Mary Louise House	43-45 Elm St	Newton
Stone, Joseph L. House	77-85 Temple St	Newton
Frost, Stiles - Warren, Dr. Shields House	301 Otis St	Newton
Holbrook, Charlotte House	218 Melrose St	Newton
Whittemore Tavern	473 Auburn St	Newton
Walworth, James Jones Estate Gate House	7 Williston Rd	Newton
Robinson, Richard - White, Horace Homer House	176 Grove St	Newton

HISTORIC SITE NAME	ADDRESS	TOWN NAME
Earl, Hezekiah House	59 Grove St	Newton
Sederquist, Arthur B. House	27 Cheswick Rd	Newton
Denison, William B. House	89 Lowell Ave	Newton
Wetherell, Frank J. House	175-177 Walnut St	Newton
Rollins, Fitzhugh S. House	34 Otis St	Newton
Pulsifer, Walter A. House	67 Clyde St	Newton
Dupee Estate	400 Beacon St	Newton
Weeks, Andrew G. Jr. House	399 Hammond St	Newton
Farlow, William House	86 Waban Hill Rd	Newton
Speare, Alden House	1032 Centre St	Newton
Barker, Henry House	155 Sumner St	Newton
Cobb, Anna House	27 Chester St	Newton
Agudas Achim Anshei Sfard Synagogue	168 Adams St	Newton
Clafin - Lowell House	525 Walnut St	Newton
Saco - Pettee Textile Machine Shops	156 Oak St	Newton
Saville, Marion House	206 Beethoven Ave	Newton
Harlow, A. E. House	184 Pine Ridge Rd	Newton
Sawyer, C. A. House #3	57 Dorset Rd	Newton
Waban Neighborhood Club	1601 Beacon St	Newton
Woods, Edward F. House	41 Berkeley St	Newton
Melvin, John House	145 Highland St	Newton
Not Named in Database	100 Hammond St	Newton
Not Named in Database	47 Lawrence Rd	Newton
Not Named in Database	44 Butts St	Newton
Not Named in Database	5 Winchester Rd	Newton
Not Named in Database	43 Royce Rd	Newton
Not Named in Database	56-58 Westchester Rd	Newton
Not Named in Database	65-67 Westchester Rd	Newton
Not Named in Database	85-87 Norwood Ave	Newton
Not Named in Database	32 Country Club Rd	Newton
Not Named in Database	17 Bemis Rd	Newton
Not Named in Database	20 Adams St	Newton
Not Named in Database	47 Prescott St	Newton
Not Named in Database	24 Kerr Path	Newton
Not Named in Database	801 Saw Mill Brook Pkwy	Newton
Not Named in Database	48 Maynard St	Newton
Not Named in Database	16 Esty Farm Rd	Newton
Not Named in Database	68 Day St	Newton
Green, Maurice House	90 Beacon St	Newton
Not Named in Database	68 Reservoir Ave	Newton
Not Named in Database	25 Adams St	Newton
Not Named in Database	20 Judith Rd	Newton
Not Named in Database	55 Colella Rd	Newton
Not Named in Database	103 Wiswall Rd	Newton
Not Named in Database	41 Beaconwood Rd	Newton
Not Named in Database	39 Bencliffe Cir	Newton
Not Named in Database	56 Bencliffe Cir	Newton
Hurd, Thomas House	85-87 Washington Pk	Newton

HISTORIC SITE NAME	ADDRESS	TOWN NAME
Not Named in Database	23 Putnam St	Newton
Stiles, Herbert L. House	435 Wolcott St	Newton
Bailey, John W. House	61 Prescott St	Newton
Miller, Addie F. House	677 Chestnut St	Newton
Bacon, Joseph N. House	28 Orchard Ave	Newton
Burgess, Annie House	115 Pine Ridge Rd	Newton
Not Named in Database	12-14 Elm Hill Pk	Boston
Rottenberg, Samuel House	85 Woodchester Dr	Newton
Not Named in Database	86 Dyer Ave	Milton
Not Named in Database	42 Warren Ave	Milton
Not Named in Database	93 Warren Ave	Milton
Not Named in Database	39 Winthrop St	Milton
Lawrence, Amos Estate Gate House - Lodge	233 Beacon St	Newton
Not Named in Database	11-13 Blue Hill Ave	Boston
Winslow Cemetery - Section B Circulation System	Winslow Cemetery Rd	Marshfield
Not Named in Database	1 Noyes Pl	Boston
Calvieri, Carmelo Restaurant	240 Hanover St	Boston
Goodnow, Ephraim - Hardy, Salma Davis House	90 Newbury St	Framingham
Mount Auburn Cemetery - Cemetery Signs and Posts System	580 Mount Auburn St	Watertown
Mount Auburn Cemetery - Harvard Lot Communal Monument	580 Mount Auburn St	Watertown
Brilliant, Joseph Apartment Building	87-99 Lawrence Ave	Boston
Young, Eddy C. Garage	12 Fairmount St	Randolph
White, Archie House	17 Vesey Rd	Randolph
Mulkerin, Michael House	75 Arlington St	Medford
Goodwin, Joseph House	29 Huntington Rd	Milton
Not Named in Database	90 Grafton Ave	Milton
Not Named in Database	24 Andrews Rd	Milton
Not Named in Database	20 Collier Rd	Scituate
Bicknell, Amelia D. House	80 Esmond St	Boston
Bowditch Apartment Company Row House	20 Pompeii St	Boston
Kinnealey, T. F. Company Building	18-20 Newmarket Sq	Boston
Southampton Wholesale Food Terminal	80-88 Newmarket Sq	Boston
Not Named in Database	44 Woodville St	Boston
Sleeper, Fred W. - Manukian Fruit Stand	340-348 Boston Ave	Medford
Not Named in Database	26 Cotting St	Medford
Hambrecht, Henry G. and Helen H. House	119 Dudley St	Medford
Davis, Herbert Lincoln and Sarah House	39 Oak Ave	Belmont
Benson, Patrick and Rosa House	276 Lexington St	Newton
Nickerson, E. Three Decker	367 Sumner St	Boston
Not Named in Database	410 Sumner St	Boston
Not Named in Database	20 Crawford St	Randolph
Not Named in Database	58 Ellsworth St	Brockton
Gaynor, Stanley M. and Elinor R. Weiss House	339 Chestnut St	Newton
Not Named in Database	71 Putnam St	Newton
Not Named in Database	53 Charlotte St	Boston
Not Named in Database	98 Maple St	Milton
Not Named in Database	24 Spafford Rd	Milton
Dillon, Frank and Helen Virginia House	11 Village Ln	Arlington

HISTORIC SITE NAME	ADDRESS	TOWN NAME
Hurwitz, Pauline House	87 Maple St	Boston
Roberts, Dennis J. House	47-49 Harrison St	Brookline
Not Named in Database	85-87 Toxteth St	Brookline
Davidson, Adolph House	34 University Rd	Brookline
Not Named in Database	34 Spooner St	Easton
Gordon, Abraham - Aaronson, Simon House	118 Addington Rd	Brookline
Baker, William J. and Charlotte A. House	11 Claflin Path	Brookline
Blodgett, Charles H. and Sarah J. House	48 Dale St	Boston
Not Named in Database	283 Pearl St	Brockton
Not Named in Database	23 Skinner St	Brockton
Brockton VA Hospital - Station Garage	940 Belmont St	Brockton
Rays Woolen Company Worker Housing	63 Maple St	Bellingham
Ray, Joseph G. House	64 Dean Ave	Franklin
Cole House	99 Pleasant St	Franklin
Jackson, Charles - Turner, Bertram House	44 Cross St	Franklin
Not Named in Database	12 Claflin Pl	Hopkinton
Not Named in Database	11 Holt St	Hopkinton
Not Named in Database	26-30 Cherry St	Ashland
Brigham Cemetery	West Main St	Marlborough
Brown, John Jr. House	63 Old Framingham Rd	Sudbury
Hayward, Dr. George House	101 Boston Post Rd	Wayland
Foxborough High School	South St	Foxborough
Walpole Public Works Department Employees Memorial	Washington St	Walpole
Rafuse, James Edmund House	217-219 Vernon St	Norwood
Easton - Taunton Boundary Marker	Easton Town Line	Easton
Instron Complex - Gazebo	100A Royall St	Canton
Not Named in Database	3-5 Westerly St	Wellesley
Wellesley College Club - Wellesley College	Washington St	Wellesley
McIntosh, Sylvester House	414 Washington St	Wellesley
Fuller, Jonathan Jr. House	90 Great Plain Ave	Wellesley
Bemis, Susan P. House	15 Bemis Rd	Wellesley
Needham Avenue Bridge over Charles River	Needham St	Dedham
Not Named in Database	11 Stafford Rd	Westwood
Spring Street Bridge - Vine Rock Bridge	Spring St	Dedham
Haynes, Alberto F. Apartment Building	89-95 Mount Auburn St	Watertown
Underwood Memorial Library	644 Pleasant St	Belmont
Frost, George Garage	215 Middlesex Rd	Brookline
Cleary, Lawrence House	328 Poplar St	Boston
Wood, H. H. House	58 Welch Rd	Brookline
Not Named in Database	9 Acron Rd	Brookline
Jones, Charles H. House	100 Canton Ave	Milton
O'Brien, John Three-Family House	96-98 Calumet St	Boston
Sullivan, Michael House	5 Duncan St	Boston
Wright, John K. House	52 Old Morton St	Boston
Not Named in Database	131-133 Fairview Ave	Belmont
Not Named in Database	98 Douglas Rd	Belmont
Atlantic Refining Company Building	1601 Beacon St	Brookline
Isenbeck, Ernest Building	1614-1622A Beacon St	Brookline

HISTORIC SITE NAME	ADDRESS	TOWN NAME
Stinson, John D. House	8 Holton St	Boston
Not Named in Database	308 Brookline Ave	Cambridge
Fox Club	44 Kennedy St	Cambridge
Not Named in Database	184 West Brookline St	Boston
Rosenbaum, Henry Row House	38 The Fenway	Boston
Sturgis, Dr. Russell Jr. Row House	44 The Fenway	Boston
Rand, William S. House	36 Gloucester St	Boston
Haines, Edward House	73 Oak St	Somerville
Not Named in Database	26-32 Houghton St	Somerville
Most Precious Blood Roman Catholic Church	25 Maple St	Boston
Keating, M. Block	73-75 Saratoga St	Boston
Revere, Paul Elementary School	61 Prince St	Boston
Hilt, Henry - Rayner, Thomas House	5-6 Boylston Pl	Boston
Fuchs, John House	5224 Washington St	Boston
Pratt, Caleb House	34 Pearl St	Boston
Fort Hill Fire Station	99 Oliver St	Boston
Benson, C. House	585 Auburn St	Bridgewater
Keith, Isaac House and Cobbler Shop	617 Plymouth St	East Bridgewater
Cook, Nathaniel House	1040 Plymouth St	Abington
Central Cemetery	Plymouth St	Halifax
Hobart, John House	221 Hingham St	Rockland
Not Named in Database	173 Whiting St	Hingham
Not Named in Database	596 Washington St	Hanover
Not Named in Database	56-58 Smith St	Quincy
Ericson, Charles A. House	8-10 Euclid Ave	Quincy
Not Named in Database	50 Russell Pk	Quincy
Quincy Dispensary	26 High School Ave	Quincy
Not Named in Database	30 Hillcrest Rd	Weymouth
Turner - Day House	80 Johnson Ave	Winthrop
Not Named in Database	191-193 South St	Hingham
Mello, John L. House	26 Bayberry Ln	Cohasset
Academic Quadrangle Landscape - Wellesley College	Wellesley College	Wellesley
Torgerson, Halvor House	165 Indian Pond Rd	Kingston
Not Named in Database	2 Wapping Rd	Kingston
Samson, Job House	12 Water St	Duxbury
Steadman, Isaac - Russell, George Grist Mill	16 Country Way	Scituate
Cook, A. H. House	18 Summer St	Weymouth
Hammond Pond Parkway	Hammond Pond Pkwy	Brookline
Not Named in Database	79 Hinckley Rd	Milton
Dean, Osgood T. House	53 Daniels St	Millis
Not Named in Database	24 Grafton Ave	Milton
Fay, Patrick Barn	75 Cleveland St	Norfolk
Not Named in Database	106 G St	Boston
Hoyt, Anna M. House	17 Linden St	Boston
Commonwealth Hall - Capron Apartments	718 Commonwealth Ave	Boston
Charlestown Navy Yard - Truck Scale	Navy Yard	Boston
Blue Hills Parkway - Canton Avenue Circle	Blue Hills Pkwy	Milton
Perkins School for the Blind - Northeast Building	175 North Beacon St	Watertown

HISTORIC SITE NAME	ADDRESS	TOWN NAME
Ockington, William House	62 Fountain St	Ashland
Enslin, Franklin House	325 Main St	Ashland
Not Named in Database	51 Ash St	Braintree
Not Named in Database	1011 Washington St	Holliston
Brown, Daniel Straw Hat Factory Worker Housing	50 Taunton St	Wrentham
Adams, Albert House	27 Union St	Franklin
Hood, James House	40 East St	Franklin
Not Named in Database	56 Brigham St	Marlborough
Not Named in Database	406 Maple St	Marlborough
White, William A. House	28 Main St	Southborough
Brown, Edward F. House	95-97 West Main St	Marlborough
Not Named in Database	11 Vine St	Marlborough
Demmon, Daniel - Morrison, Fannie Tower	235 Wellesley St	Weston
Not Named in Database	66 North St	Foxborough
Chenery, Seth Saw Mill	86 Philip St	Medfield
Winslow, George - Berwick, James House	25 Berwick Rd	Norwood
McIntosh, Sylvester House	418 Washington St	Wellesley
Not Named in Database	256 Washington St	Westwood
Not Named in Database	1032 High St	Dedham
Not Named in Database	139 Felton St	Waltham
Watertown Arsenal - Main Gate Security Post	Arsenal St	Watertown
Dorn, D. A. Trust House	28 Brainerd Rd	Boston
Delano, O. B. House	13-15 White Pl	Brookline
Not Named in Database	56 Kingsdale St	Boston
Not Named in Database	32 Dorr St	Boston
Not Named in Database	149 Eustis St	Boston
Rice, Winifred Three-Decker	39 Rosemont St	Boston
Creed, Agnes G. House	20 Potosi St	Boston
McCracken, Harry Jr. Building	1425 Beacon St	Brookline
Gately - Coolidge, Henry S. House	34 Kenwood St	Brookline
McGinnis, M. F. H. House	32 Borland St	Brookline
Whidden, Renton House	170 Ivy St	Brookline
Davis, Curtis House	15 Bigelow St	Cambridge
Lowell Street Bridge over B and M Railroad	Lowell St	Somerville
Frost, Varnum House	354 Lake St	Belmont
Frost, M. E. House	340 Lake St	Belmont
Boardman, James Double House	Cherry St	Cambridge
Not Named in Database	41 Copeland St	Boston
Not Named in Database	182 Commonwealth Ave	Boston
Not Named in Database	34 Worcester Sq	Boston
Not Named in Database	160 West Canton St	Boston
Pope, Fred House	334 Beacon St	Boston
Mission Church Parochial School	90 Smith St	Boston
Souther, Joaquim Row House	801 East Broadway	Boston
Lawrence, Edward - Forster, Jacob Jr. Town House	116 Main St	Boston
Everett National Bank	457-459 Broadway	Everett
Not Named in Database	Plymouth St	East Bridgewater
Not Named in Database	279-283 Central St	East Bridgewater

HISTORIC SITE NAME	ADDRESS	TOWN NAME
Whitman Park Civil War Monument	0 Hayden Ave	Whitman
Not Named in Database	855 Pleasant St	Weymouth
Winqvist, Karl Gustav House	63 Suomi Rd	Quincy
Smith, William A. House	61 Independence Ave	Quincy
Blanchard House	161 Commercial St	Weymouth
Not Named in Database	58 Shawmut St	Weymouth
Revere Beach Reservation - Bandstand Pavilions	Revere Beach Blvd	Revere
Hayward House	137 Fort Hill St	Hingham
Fearing, Morris House	389 Main St	Hingham
Savage, Richard D. House	249 South Main St	Cohasset
Charlestown Navy Yard - Bldg 233 - Service Bldg	Navy Yard	Boston
Not Named in Database	17 Mann Lot Rd	Scituate
Three Statues of Virgin Mary	5 Linden St	Brookline
Clinton Path and Tunnel	Clinton Path	Brookline
Vine Lake Cemetery - Pratt, Jesse Marker	Main St	Medfield
Not Named in Database	146 Naples Rd	Brookline
Langwater Farm House - Wagon Shed	250 Main St	Easton
Berger, Samuel House	47 Trout Brook Ave	Milton
Hanna, Anthony House	50 Sumner St	Milton
Not Named in Database	85-87 Brook Rd	Milton
Chase, Philip House	241 Highland St	Milton
Government Island - Ship's Anchor	Lighthouse Ln	Cohasset
Veterans Memorial Park Commemorative Wall	Border St	Cohasset
Cook, Richard House	58 Tilden Rd	Scituate
McNeill, John B. House	36 Union St	Randolph
Not Named in Database	14-16 Ashland St	Boston
Gillingham, Albert House	91 Revere St	Boston
Our Lady of Mount Carmel Roman Catholic Rectory	134 Gove St	Boston
Hampton Hall Apartments	319 Huntington Ave	Boston
Boston Consumptives Hospital - Stone Walls	249 River St	Boston
Alewife Brook Parkway Tree Border	Alewife Brook Pkwy	Cambridge
Rodgers, Jotham H. House	341 Main St	Norwell
Spring Brook Cemetery Receiving Vault	Spring St	Mansfield
Atlantic Works Marine Railway No. 3	102 Border St	Boston
Not Named in Database	43 Manning St	Medford
Not Named in Database	35 Columbia Rd	Medford
Carr, Georgia Kimball House	56 Pond St	Easton
Shackford, I. House	147 Winthrop St	Winthrop
Wilson, Christopher House	66 Summit Ave	Sharon
Thompson, Horace G. House	87 Center St	Easton
Not Named in Database	285 Chestnut Ave	Boston
Cohen, Harris Apartment Building	2 Powers Ct	Boston
Whitman, O. M. and Company Building	82 Boston St	Boston
Not Named in Database	Hedge Rd	Plymouth
Fisher, Capt. Ebenezer House	531 South St	Wrentham
Ray, Joseph House	18 Squire St	Franklin
Chenery, R. House	29 Pleasant St	Medfield
Sawyer, Webber House	14 Adams St	Medfield

HISTORIC SITE NAME	ADDRESS	TOWN NAME
McKeone, Thomas House	9 B St	Hopkinton
Sears, J. Montgomery Storehouse - Shed	51 Sears Rd	Southborough
Thompson, George H. House	939-959 Pleasant St	Framingham
Not Named in Database	24 High St	Marlborough
Not Named in Database	11 South Main St	Sherborn
Lane, Cornelius House	26 Goulding St	Sherborn
Cutler, John House	338 North St	Medfield
Gleason, Maj. Daniel H. L. House	71 West Central St	Natick
Stratton, George - Torrey, Dea. House	343 South St	Foxborough
Bird and Son Box Factory #2 Addition	East St	Walpole
Not Named in Database	66 Claybrook Rd	Dover
Dodd, H. L. House	88 Cliff Rd	Wellesley
French, Samuel House	390 High St	Westwood
Not Named in Database	159 Sandy Valley Rd	Dedham
Not Named in Database	19 Cobleigh St	Westwood
Not Named in Database	31 Channing Rd	Dedham
Barker, Nathan House	101 Wellesley St	Weston
Not Named in Database	131 Crescent St	Waltham
Whitney Hotel, The	42 Adams St	Waltham
Penny, J. C. Store - Sears, Roebuck and Company Store	240-254 Moody St	Waltham
Tufts, Ephraim - Whitney, Joseph House	676 Brush Hill Rd	Milton
Dane, Ernest B. House	175 Middlesex Rd	Brookline
Warren, Sara B. House	28 Hawthorn Rd	Brookline
Beck, Gideon House	187 Randolph Ave	Milton
Folsom, Alonzo W. House	48 Alleghany St	Boston
Not Named in Database	8 Sussex St	Boston
Not Named in Database	36 Sussex St	Boston
Hanlon, Ellen M. Three-Decker	50 Rosemont St	Boston
Dorchester Yacht Club	Springdale St	Boston
1265 Associates Building	1265 Beacon St	Brookline
Bridgman, Percy House	10 Buckingham Pl	Cambridge
Boston Brick Company Boarding House	26 Warwick St	Somerville
Saint Francis de Sales Roman Catholic Rectory	1 Warwick St	Boston
Sturtevant, B. F. Blower Works - Building F	Damon St	Boston
Whitney, Charles House	181 Commonwealth Ave	Boston
Shapleigh, J. W. House	186 Marlborough St	Boston
Porter, Henry House	189 Marlborough St	Boston
Not Named in Database	18 Braddock Pk	Boston
Plymouth Theatre	129 Stuart St	Boston
Knowlton, D. C. House	344 Beacon St	Boston
Burr, I. T. House	410 Beacon St	Boston
West Roxbury Trap Rock Co. Stone Crusher & Office	10 Grove St	Boston
Pierce, Henry House	1049 Adams St	Boston
Thayer, McNeil and Hodgkins Shoe Store	45-47 Temple Pl	Boston
Shawmut Congregational Church	640 Tremont St	Boston
Baxter, William House	34 Winter St	Boston
Barnes, H. House	8 Mount Vernon St	Boston
McEnany, Evelyn F. Three-Decker	134-136 Hancock St	Boston

HISTORIC SITE NAME	ADDRESS	TOWN NAME
Erskine, J. House	29 Newbury St	Boston
Rice, Elizabeth G. Stable	37 Pond Cir	Boston
Crosby, William H. Three-Decker	430 Washington St	Boston
Morss, Charles A. Building	190-192 High St	Boston
Not Named in Database	173 Trenton St	Boston
Army and Navy YMCA Building	31-33 City Sq	Boston
Not Named in Database	25 Medford St	Chelsea
Cook, E. L. Brick Worker Housing	24-26 Cook St	Bridgewater
Thorud, Maj. Nels House	488 South Franklin St	Holbrook
Old Colony Railroad Furnace Brook Bridge	Furnace Brook	Quincy
Hancock, John Bust	8 Adams St	Quincy
Thayer, Prince L. House	288 Front St	Weymouth
Not Named in Database	42 Idlewell St	Weymouth
Not Named in Database	14 Hyde St	Weymouth
Washington Revolving Crane	97 East Howard St	Quincy
Not Named in Database	1200 Pleasant St	Weymouth
Russell Box Company Storehouse	88 Gerrish Ave	Chelsea
Johnson, Walter - Petersen, John House	35 Centre St	Winthrop
McCarthy, Dr. George D. - Douglass, George House	142 Winthrop St	Winthrop
Leavitt, William H. House	324 Main St	Hingham
Wilder, Nathaniel House	249-251 North St	Hingham
Brown, Merle S. House	546 Beechwood St	Cohasset
Churchill, T. Gilman House	35 Pond St	Cohasset
Not Named in Database	734 Country Way	Scituate
Porter House	91 Nichols Rd	Cohasset
Government Island - Granite Beach Retaining Wall	Border St	Cohasset
Brookway, The	The Brookway	Wellesley
Chandler, Isaac House	14 Powder Point Ave	Duxbury
Turner, Jonathan and Joseph House	869 Main St	Norwell
Not Named in Database	93A Captain Pierce Rd	Scituate
Dawes, Capt. Josephus House	158 Tremont St	Duxbury
Camp Wing - Goodnow, Walter Strickland Infirmary	Keene St	Duxbury
Field, D. W. Park - Walls	Field, D. W. Park	Avon
Rust, Fred Garage	457 Jerusalem Rd	Cohasset
Not Named in Database	12 Walker St	Southborough
Chase, Philip Barn	241 Highland St	Milton
Not Named in Database	6 Pembroke Rd	Weston
Bird - Lord House	469 East Fourth St	Boston
Not Named in Database	24 Mill St	Boston
Remick, Samuel H. - Samands, E. House	24 Garden St	Boston
Cassidy, John House	2 Sentry Hill Pl	Boston
Dorchester Avenue Sea Wall	Dorchester Ave	Boston
Home for Aged Couples - Boundary Wall	Walnut Ave	Boston
Jacobs, William - French, Austin B. House	8 South St	Randolph
American Tree Farm Sign	1385 Washington St	Walpole
Hall House	303 Boston Post Rd	Sudbury
Not Named in Database	9 Morton Terr	Milton
Johnson, John House	84 Elm St	Easton

HISTORIC SITE NAME	ADDRESS	TOWN NAME
Not Named in Database	11 Doble Ave	Medford
Clapp, John House	10 Maple Ave	Sharon
Not Named in Database	44 Spooner St	Plymouth
Thayer, Davis House	149 Union St	Franklin
Chapman Carriage House - Dean Junior College	89 West Central St	Franklin
Not Named in Database	32 Lincoln St	Medway
Not Named in Database	149 Union St	Holliston
Fiske, Jonathan House	68 Harding St	Medfield
Meetinghouse Pond and Park	North St	Medfield
Flint, J. House	1 Wood St	Southborough
Parsons, Alonzo - Skelly, Patrick House	4 Fenton St	Hopkinton
Chamberlain, Willard House	361 Turnpike Rd	Southborough
Ball, Sullivan T. House	8 Latisquama Rd	Southborough
Winch, Joseph House	328 Winch St	Framingham
Stone, John L. House	49 West Main St	Marlborough
Farm Road Schoolhouse	667 Farm Rd	Marlborough
Not Named in Database	217 Washington St	Holliston
Blodgett, Lorenzo and Elizabeth L. Carter House	4 Arbor Way	Framingham
Roxbury Carpet Company New Mill - Buildings #5 and #5A	2 Central St	Framingham
New England Worsted Company Storehouse - Building #7	2 Central St	Framingham
Lovell, Albert House	99 Harding St	Medfield
Boston and Providence Coach Company Stable	4 Neponset St	Walpole
Temple Sharre Tefilah	935 Washington St	Norwood
Not Named in Database	31 Poquanticut Ave	Easton
Downes, George Tavern	1442 Washington St	Canton
Not Named in Database	6 Centre St	Dover
Not Named in Database	107 Cliff Rd	Wellesley
Not Named in Database	226 Highland St	Dedham
Not Named in Database	331-333 Crescent St	Waltham
Saint Charles Borromeo Church	Hall St	Waltham
Not Named in Database	360 Goddard Ave	Brookline
Eaton, Malcolm Garage	337 Buckminster Rd	Brookline
Magavero, George Three Decker	83 Belgrade Ave	Boston
Putterham School	Newton St	Brookline
Sargent Estate	224 Sargent Rd	Brookline
Not Named in Database	48 Burroughs St	Boston
Saint Mary of the Hills Catholic Church Rectory	29 Saint Mary's Rd	Milton
Not Named in Database	35 Hillside St	Milton
Barnard, James M. House	297 Adams St	Milton
Not Named in Database	25 Deering St	Boston
Abbott, John E. House	182 Fairmount Ave	Boston
Adams House - Adams - Nervine Asylum	1000 Centre St	Boston
Percy, Elizabeth House	31 Oakview Terr	Boston
Not Named in Database	19 Moreland St	Boston
Not Named in Database	54 Bristol St	Boston
Young, Julia E. - McKay, David H. House	30 Naples Rd	Brookline
Hicks, John House - Harvard University	64 Kennedy St	Cambridge
Dana, Richard H. House	4 Berkeley St	Cambridge

HISTORIC SITE NAME	ADDRESS	TOWN NAME
Price, E. House	12-14 Greenwood Terr	Somerville
B. U. Bridge - Cottage Farm Bridge	Brookline St	Boston
German Evangelical Lutheran Trinity Church	716 Parker St	Boston
Briggs, Harris House	75 Prospect St	Somerville
Hotel Dartmouth	51-61 Warren St	Boston
Not Named in Database	537 Columbus Ave	Boston
Phipps, Benjamin House	7 Eden St	Boston
Mason, David B. - Mason, Rufus House	9 Wall St	Boston
Middleton, George House	Pinckney St	Boston
Not Named in Database	121 Harvard Ave	Boston
Tucker, Beza - Ginter Building	130-132 Boylston St	Boston
Emery, Francis F. House	17 Union Pk	Boston
Sampson, Catherine Double House	174-176 Princeton St	Boston
Farragut, Adm. David Glasgow Statue	East Broadway	Boston
South Station Under Subway Station	Summer St	Boston
Loeb, Rhodes, Hornblower and Company Building	70 Federal St	Boston
Charlestown Savings Bank	1-4 Thompson Sq	Boston
Kingsbury, Dr. Joseph B. House	42 Linfield St	Holbrook
White, Capt. Jonathan House	197 North Franklin St	Holbrook
Estes House	458 High St	Hanson
Sprague, Seth House	1075 Main St	Hingham
West, Gilbert H. Box Factory	369 Washington St	Pembroke
Brooks, Gilbert House	140 Pine St	Norwell
Litchfield, William Sam House	255 Clapp Rd	Scituate
Kemp House	39 State St	Milton
Grossman, Esther House	86 Monroe Rd	Quincy
Fore River Shipbuilding Company Worker Housing	68 Fifth Ave	Quincy
Au Bon Pain Offices	19 FID Kennedy Way	Boston
Not Named in Database	108 Lexington St	Boston
Not Named in Database	85-87 Congress Ave	Chelsea
McNamara, James House	237 Hull St	Cohasset
Not Named in Database	117 Atlantic Ave	Hull
Verrochi, Guido J. House	14 Rust Way	Cohasset
Oakes, Urian - Lawrence, Dea. Thaddeus House	60 Summer St	Cohasset
Fox Hill Site Plaque	Boston Common	Boston
Saint Jeremiah Roman Catholic Church Rectory Shed	41 Brook St	Framingham
Powder Point School - Powder Point Hotel	126 King Caesar Rd	Duxbury
Not Named in Database	105 Gurnet Rd	Duxbury
Mason, William R. Garage	15 Colbourne Cresc	Brookline
Shapiro, Jacob Garage	47 Corey Rd	Brookline
Not Named in Database	80 Glades Rd	Scituate
Stoller, Norman House	57 Trout Brook Ave	Milton
Kiley, Mark M. House	48 Jerusalem Road Dr	Cohasset
Spense, Keenan H. House	112 Howe Rd	Cohasset
Fitzpatrick, Edward House	77 Russell St	Malden
Felting Mill School	89 Park St	Norfolk
Not Named in Database	419 East Eighth St	Boston
Noyes, Elisha Double House	63 G St	Boston

HISTORIC SITE NAME	ADDRESS	TOWN NAME
Not Named in Database	243A Savin Hill Ave	Boston
Gray, William H. Jr. - Loring, F. C. House	24 Mount Vernon St	Boston
Not Named in Database	20 Liberty St	Randolph
Spring Brook Cemetery - Harding, David Monument	Spring St	Mansfield
Ames Shovel and Tool Company Tenement #80	71 Lincoln St	Easton
Ames Shovel and Tool Company Tenement #78	59-61 Lincoln St	Easton
Wildwood Cemetery	76 Chestnut St	Ashland
Blackstone Block - Scott Alley	Scott Alley	Boston
Boyce, Edwin House	142 Massapoag Ave	Sharon
Sirianni, Michael House	146 Charles River Rd	Watertown
Walnut Hill School Granite Wall	12 Highland St	Natick
Not Named in Database	117 Pinckney St	Boston
Jeanne d'Arc Academy - Cardinal Cushing Hall	1041 Blue Hill Ave	Milton
Pondville Cemetery - Pond, H. K. W. Monument	Everett St	Norfolk
Seidenberg, Nathan House	11 Kensington Cir	Brookline
Brookline Public Library - Putterham Branch	959 West Roxbury Pkwy	Brookline
Not Named in Database	160 Reservoir Rd	Brookline
Hancock Village Duplex	142-150 Independence Dr	Brookline
Hancock Village Duplex	46-80 Thornton Rd	Brookline
Marks, Sydney House	186 Laurel Rd	Brookline
Trowbridge, John Townsend House	152 Pleasant St	Arlington
Not Named in Database	16-18 Orvis Rd	Arlington
Not Named in Database	20 Colonial Dr	Arlington
Russo Block	887-891 Main St	Waltham
Pettee, Otis House	207-209 Elliot St	Newton
Post Office Block - Fanning, Henry Grocery Store	1003-1009 Chestnut St	Newton
Not Named in Database	7 Winter St	Newton
Not Named in Database	16 Columbia Ave	Newton
McDermott, Michael House	20-22 Rockland St	Newton
McBride, Cornelius House	46 Gardner St	Newton
Parker, Charles E. House	136 Pearl St	Newton
Not Named in Database	74-76 Boyd St	Newton
Stanton, Louis C. - Kelly, Michael J. House	33 Emerson St	Newton
Not Named in Database	16 Arundel Terr	Newton
Ferris, William House	89 Hunnewell Ave	Newton
Not Named in Database	46 Arlington St	Newton
Whipple, Dexter House	234 Church St	Newton
Colgan, William House	354-356 Waltham St	Newton
Sheldon, Henry C. House	383 Cherry St	Newton
Churchill, P. - Johnson, John Q. A. House	47 Hancock St	Newton
Clark, Mortimer H. House	60 Grove St	Newton
Cook, Herbert House	43 Churchill St	Newton
Not Named in Database	112 Harvard St	Newton
Griffin, A. P. C. House	95 Highland Ave	Newton
Worcester, Rev. John Out Building	136 Austin St	Newton
Not Named in Database	172 Concord St	Newton
Quinby, J. Murray House	206 Waverley Ave	Newton
Pope, Arthur W. House	600 Beacon St	Newton

HISTORIC SITE NAME	ADDRESS	TOWN NAME
Newton Centre Branch Library	1294 Centre St	Newton
Gunderson, Joseph Goodridge House	983 Centre St	Newton
Cassidy, Edward House	47 Clinton Pl	Newton
Burke, T. F. House	59 Cummings Rd	Newton
Ellis, George E. House	38 Everett St	Newton
Mason, Edward Haven House	454 Ward St	Newton
VanNorman, George T. House	497 Chestnut St	Newton
Thomas, Nellie G. House	31 Burnham Rd	Newton
Robinson, Joshua D. House	20 Exeter St	Newton
Ingraham, George House	152 Chestnut St	Newton
Lindsay, John W. House	22 Lenox St	Newton
Not Named in Database	197 Commonwealth Ave	Newton
Not Named in Database	715 Commonwealth Ave	Newton
Not Named in Database	910 Commonwealth Ave	Newton
Not Named in Database	34 Monadnock Rd	Newton
Houghton House Stable	100 Suffolk Rd	Newton
Not Named in Database	44 Roslyn Rd	Newton
Hawthorn Playground Field House	11 Hawthorn St	Newton
Not Named in Database	142-144 Linwood Ave	Newton
Greenleaf, Harry W. House	99 Hancock St	Newton
Not Named in Database	80 Hanson Rd	Newton
Not Named in Database	7 Shumaker Path	Newton
Not Named in Database	5 Shute Path	Newton
Caira, Albert House	12 Bencliffe Cir	Newton
Haskell, Capt. Charles T. House	138 Hancock St	Newton
Church, William L. House	145 Warren St	Newton
Not Named in Database	156-158 Linwood Ave	Newton
Not Named in Database	15 Wyoming Rd	Newton
Not Named in Database	206 Wiswall Rd	Newton
Not Named in Database	78 Esty Farm Rd	Newton
Not Named in Database	39-41 Auburn St	Newton
Freeman, Russell House	32 Newtonville Ave	Newton
Driscoll, Frederick J. House	1548 Commonwealth Ave	Newton
Richards House	22 Regent St	Newton
Not Named in Database	902 Commonwealth Ave	Newton
Not Named in Database	52 Hammondswood Rd	Newton
Not Named in Database	163 Country Club Rd	Newton
Not Named in Database	19 Elm Hill Pk	Boston
Not Named in Database	86 Greenlawn Ave	Newton
Brown, Marianne House	10 Harold St	Milton
Not Named in Database	69 Harold St	Milton
Not Named in Database	73 Harold St	Milton
Not Named in Database	38 Winthrop St	Milton
Not Named in Database	16 June Ln	Newton
Hammond Street Bridge	Hammond St	Newton
Route 9 Bridge over Centre Street	Rt 9	Newton
Price, Maryum House	32 Myrtle St	Medford
Story Chapel and Administration Building - Mount Auburn Cemetery	580 Mount Auburn St	Watertown

HISTORIC SITE NAME	ADDRESS	TOWN NAME
Charles River Saab Parts Storage	61 North Beacon St	Boston
Mann, Charles House	20 Crawford St	Boston
Newhall, Cheever House	34 Intervale St	Boston
Beal, Moses C. House	117 South Main St	Randolph
Not Named in Database	7 Canal St	Medford
Not Named in Database	10 Reservation Rd	Milton
Not Named in Database	78 Reservation Rd	Milton
Not Named in Database	8 Webster Rd	Milton
Not Named in Database	44 Hollis St	Milton
Baker, Atherton E. and Jane E. House	40 Gilson Rd	Scituate
Not Named in Database	94 Beacon St	Somerville
Plumber, S. A. and C. E. House	8 Woodville Pk	Boston
Not Named in Database	31 Cotting St	Medford
Medford Theater	22-36 Riverside Ave	Medford
Leavitt, Elmer Edwin Carriage House	12 Cushing St	Medford
Lauriat, Anselm Augustus Gold Leaf Workshop	7 Lauriat Pl	Medford
Stony Brook Reservoir Barn	1 Gate House Ln	Weston
Boston Children's Hospital - Patient and Family Parking Garage	283 Longwood Ave	Boston
Not Named in Database	43 Connolly St	Randolph
Bay State Automobile Company Storage Building	63 Fountain St	Framingham
Burgess, Dr. Stanton Leroy and Josephine E. House	343 Highland Ave	Newton
Harris, William Bernard and Helen Shoemaker House	11 Sylvan Ave	Newton
Riford, Louis C. - Estey, John House	293 Sherman St	Canton
Not Named in Database	74 Pleasant St	Brockton
Not Named in Database	54 Avalon Rd	Milton
Mayflower, The	22 Collier Ave	Scituate
Joyce, Henry W. Barn	52 Broadway	Hanover
Kaplan, Abraham House	6-8 Nazing St	Boston
Shapleigh, Samuel M. House	36 Nazing St	Boston
Burkhardt Stable	206 Aspinwall Ave	Brookline
Saint John the Evangelist Church	700 Washington St	Canton
Morse House	Pleasant St	Canton
Men of Kent Cemetery Aluminum Identification Sign	Meeting House Ln	Scituate
Fogg, Harry T. House	104 Cornet Stetson Rd	Scituate
Davidoff, Henry House	135 University Rd	Brookline
Goulston, Theresa House	25 Gaston St	Boston
Hatch, Abbot L. House	16 Circuit St	Boston
First Swedish Baptist Church	850 Main St	Brockton
Brockton VA Hospital - Disturbed Building	940 Belmont St	Brockton
Brockton VA Hospital - Salt Storage	940 Belmont St	Brockton
Not Named in Database	64 Tremont St	Braintree
Cook, Daniel Store and Hall	13 Franklin St	Wrentham
Bishop House	26 Franklin St	Wrentham
O'Brien, Dennis House	15 Walcott St	Hopkinton
Saint Mark's School Master's House	45 Marlborough Rd	Southborough
Belknap, Jeremiah House	85 Belknap Rd	Framingham
Bowen House	151 East Main St	Marlborough
Russell, Maria L. House	237 Weston Rd	Wellesley

HISTORIC SITE NAME	ADDRESS	TOWN NAME
Boston and Providence Railroad Bridge #25.09	Rumford River	Mansfield
Coltman, George Garage	66 Foundry St	Medfield
Not Named in Database	251 Edge Hill Rd	Sharon
Page, Joseph House	397 Washington St	Norwood
Easton - Taunton - Boston Milestone	Bay Rd	Easton
Clapp, James House	1481 Bay Rd	Sharon
Leeds, J. House	840 North Main St	Randolph
Not Named in Database	20 Garden Rd	Wellesley
Wellwood, Gertrude House	19 Cottage St	Wellesley
Kling, John House	2 Middlesex St	Wellesley
Not Named in Database	5 Westfield St	Dedham
Capen, Oliver House	901 High St	Dedham
Saint Paul's Episcopal Church	59 Court St	Dedham
Waltham State Armory	30 Sharon St	Waltham
Hodges, Maud deLeigh House	22 Pequossette St	Watertown
Stewart, Ryan A. Garage	102 Dean Rd	Brookline
Footbridge and Waterfall at Inlet to Willow Pond	Willow Pond	Boston
Not Named in Database	149 Walnut St	Brookline
Brookline Public Library	361 Washington St	Brookline
Parker, Lucy C. House	35 Allerton St	Brookline
Milton High School	Brook Rd	Milton
Seaver, Edwin P. School	35 Eldridge Rd	Boston
Gross House	85 Linden Rd	Boston
Not Named in Database	39 Dunreath St	Boston
Seaver, Charles M. House	160 Bellevue St	Boston
Not Named in Database	444 King St	Cohasset
Stone, Jonathan Mansion	160-162 Washington St	Belmont
Hitchcock, Charles Building	999-1007 Beacon St	Brookline
Not Named in Database	24 Griggs Terr	Brookline
Not Named in Database	15 Humboldt St	Cambridge
Chestnut Court Houses	23-25 Monmouth St	Somerville
Thomas, Washington B. Apartment Building	115 Gainsborough St	Boston
Emmons, Elenor House	245 Commonwealth Ave	Boston
Not Named in Database	22 Worcester Sq	Boston
Not Named in Database	167 Warren Ave	Boston
Blakemore, William B. Apartment House	46-82 South Huntington Ave	Boston
Standard Sanitary Manufacturing Company Building	365 C St	Boston
Whistler, Francis - Steadman, Josiah Row House	74 Tyler St	Boston
Not Named in Database	12 Essex St	Boston
Stone, Albert House	359 Beacon St	Boston
Wentworth, Marshall Row House	907 Beacon St	Boston
Bing, Constant O. Row House	917 Beacon St	Boston
Not Named in Database	11 Winslow St	Boston
Not Named in Database	36-38 White St	Boston
Not Named in Database	76 West St	Boston
Vinton, Rev. Dr. Alexander H. Building	26-28 Temple Pl	Boston
Andrews, William Turell Building	13-15 Winter St	Boston
Not Named in Database	16 Bond St	Boston

HISTORIC SITE NAME	ADDRESS	TOWN NAME
Barker, Josiah House	21 Harvard St	Boston
Boston Lunatic Hospital - L Ward	591 Morton St	Boston
Scott, John M. Row House	827 East Broadway	Boston
Not Named in Database	65 Quincy St	Boston
Saint Francis de Sales Roman Catholic Rectory	303 Bunker Hill St	Boston
Not Named in Database	28 Pembroke St	Chelsea
Hagan, Peter House	579 Oak St	Bridgewater
Salmond Tack Factory Duplex	96-98 Washington St	Hanover
Saint Chrysostom's Episcopal Church	529 Hancock St	Quincy
Bixby, Martha W. House	100 Merrymount Rd	Quincy
Fore River Shipyard - X-Ray Building	97 East Howard St	Quincy
Not Named in Database	81 Columbia Rd	Boston
Not Named in Database	114 Commercial St	Weymouth
Not Named in Database	53 Keith St	Weymouth
Not Named in Database	72 Hibiscus Ave	Weymouth
Not Named in Database	54 Shawmut St	Weymouth
Goldman, M. House	165 Shurtleff St	Chelsea
Not Named in Database	56 Hersey St	Hingham
Torrent Fire Station	232 North St	Hingham
Reed, Daniel Dill House	8 Mount Pleasant Ave	Hull
Howes, Ernest G. Estate Outbuilding	698C Jerusalem Rd	Cohasset
Lothrop, Caleb House	14 Summer St	Cohasset
Bailey, Lydia Barn	19 Booth Hill Rd	Scituate
Sherman House	61 Spooner Rd	Brookline
Sever, William House	2 Linden St	Kingston
Hathaway, Rufus Barn	46 West St	Duxbury
Hawes, Edmond - Hunt, Barker House	8 Hound's Ditch Ln	Duxbury
Holt House	349 Ocean St	Marshfield
Ely, Joseph F. House	382 Hatherly Rd	Scituate
Wales, John R. Carriage Barn	79 Carlton St	Brookline
Langwater Farm House - Farm Office	250 Main St	Easton
Quigley, Thomas A. House	26 Hammond Ave	Cohasset
Not Named in Database	16 Pembroke Rd	Weston
Prescott, W. Lincoln House	4 Sylvan Rd	Sharon
Saint Anne Roman Catholic Parochial School	20 Como Rd	Boston
Not Named in Database	305 Congress St	Boston
Royal, The Apartments	515 Park Dr	Boston
Immaculate Conception (Lithuanian) Church Rectory	432 Windsor St	Cambridge
Maree, Anton E. J. House	9 Bailey Rd	Cohasset
Sleeper, Henry Davis House	90 Chestnut St	Boston
Mount Hope Cemetery - World War Veterans Monument	355 Walk Hill St	Boston
Whetton, James H. House	44 Mark Lee Rd	Needham
Studio Building	28-32 Charles St	Boston
Not Named in Database	22 Joy St	Boston
Not Named in Database	83-87 Joy St	Boston
Suffolk Downs Pump House	525 McClellan Hwy	Revere
Hanlon Square	725 Huntington Ave	Boston
Pulaski, Gen. Casimir Monument	82 Boston St	Boston

HISTORIC SITE NAME	ADDRESS	TOWN NAME
Plymouth Cordage Company Double Worker Housing	418-420 Court St	Plymouth
Andrews, Bernard R. House	49 Oak St	Braintree
Not Named in Database	9 Allen St	Braintree
Taft Woolen Company Worker Housing	17 Pearl St	Bellingham
Franklin Y.M.C.A. Building	16 Dean Ave	Franklin
Moore, Ethan Allen House	69 King St	Franklin
Cutler, Elisha House	10 Holliston St	Medway
Not Named in Database	35 Spring St	Millis
Hewins, William P. House	134 North St	Medfield
Clafin, W. F. House	12 Clafin Ave	Hopkinton
Not Named in Database	74 Pleasant St	Hopkinton
Not Named in Database	54 River St	Marlborough
Greystone Farm Milking Barn	82 Frankland Rd	Hopkinton
Not Named in Database	225 Pleasant St	Ashland
Not Named in Database	28 West St	Marlborough
Concord Street Bridge	Concord St	Framingham
Not Named in Database	84 Central St	Framingham
Medfield State Hospital - Salvage Yard	45 Hospital Rd	Medfield
Sudbury Aqueduct	Sudbury River	Natick
Jackson, Lawrence House	97 Oakland St	Mansfield
Erving, William House	58 Highland St	Easton
Williams, Roger House	92 Pleasant St	Canton
Not Named in Database	117 Lake Shore Dr	Westwood
Boston Manufacturing Company Worker Housing	232-234 River St	Waltham
Not Named in Database	52-54 Church St	Belmont
Ulman, George R. House	52 Norfolk Rd	Brookline
Not Named in Database	76 Southbourne Rd	Boston
Scheinwald, William House	68 Clinton Rd	Brookline
Emerson, Warren and Harriet O. Lamb House	113-115 Colbourne Cresc	Brookline
O'Dell, Julia House	19 Waverly St	Brookline
Elizabeth, The	43-45 Harvard St	Brookline
Johnson, Ansley - Rumrill, William House	10 Cliff Rd	Milton
Ellicot Arch	Franklin Park	Boston
Science Controlling Steam and Electricity Statue	Franklin Park	Boston
Swift, M. Varnum House	51 Bicknell St	Boston
Not Named in Database	10-12 Delano Pk	Boston
Kelly, Michael F. Commercial Block	608-616 Mount Auburn St	Watertown
Rosen's Drug Store	185-187 Belmont St	Belmont
Blenheim Apartment House	93 Perry St	Brookline
Modern Manor Apartments	842-864 Massachusetts Ave	Cambridge
Mather Hall - Harvard University	68-88 Plympton St	Cambridge
Dexter, Fred House	406 Marlborough St	Boston
Shapleigh, J. House	260 Commonwealth Ave	Boston
Not Named in Database	83 Montgomery St	Boston
Geiger, Albert Row House	704 Huntington Ave	Boston
Princeton, The	333 Broadway	Somerville
Everett Piano Company	495-527 Albany St	Boston
Not Named in Database	569 Boylston St	Boston

HISTORIC SITE NAME	ADDRESS	TOWN NAME
Not Named in Database	530 Massachusetts Ave	Boston
Saint Peter's Roman Catholic Church	303 Bowdoin St	Boston
Collins, James Row House	58 P St	Boston
Walker, Joseph W. Building	114-116 Boylston St	Boston
Not Named in Database	332-334 Washington St	Boston
Boston Wharf Company Building	3 Necco Ct	Boston
Not Named in Database	75 Centre St	Boston
City of Boston Printing Department Plant	130-140 Richmond St	Boston
Everett Factories - EFTC #3 Loft	210 Broadway	Everett
Thayer, Warren House	72 Linfield St	Holbrook
Reed, Maj. Edward Payson Mansion	262 Adams St	Abington
Smith, Jonathan W. House	195 Centre Ave	Abington
Not Named in Database	793 Columbia Rd	Boston
Not Named in Database	132-134 Washington St	Weymouth
Maintenance Department Storage	97 East Howard St	Quincy
Not Named in Database	87 Hawthorne St	Weymouth
Not Named in Database	564 East First St	Boston
Not Named in Database	320 Broadway	Chelsea
Not Named in Database	19 County Rd	Chelsea
Shurtleff, J. B. House	133R Cushman Ave	Revere
Sprague, Moses House	12 Pond St	Hingham
Orr, George W. House	8 Sankey Rd	Cohasset
Not Named in Database	10 Sankey Rd	Cohasset
McGaw, Charles S. House	45 Smith Pl	Cohasset
Minot's Ledge Lighthouse Fog Bell	Lighthouse Ln	Cohasset
Jackson, Dr. Charles T. House	131 Atlantic Ave	Cohasset
Wales, Rogers House	171 Old Main St	Marshfield
Stepping Stone	Moraine St	Marshfield
Phillips, Nathaniel House	1299 South River St	Marshfield
Blanchard, A. House	28 Sterling St	Weymouth
Curran, Joseph F. - Champlin, George P. Garage	35-39 Crowninshield Rd	Brookline
Jones, Arthur S. House	132 Mason Terr	Brookline
Not Named in Database	89 Lighthouse Rd	Scituate
Sutton, Joanna House	71 Grove St	Scituate
Not Named in Database	6 Fieldstone Rd	Milton
Not Named in Database	49 Landing Rd	Kingston
Not Named in Database	234 Ridgeway Rd	Weston
Not Named in Database	217 Union St	Randolph
Cherry, Rebecca Tenement Building	48-48A Revere St	Boston
Not Named in Database	19-29 Charles St	Boston
Lincoln, Joseph House	62 Chestnut St	Boston
Dupee, Horace - Codman, Elizabeth House	23 West Cedar St	Boston
Not Named in Database	9 Buswell St	Boston
Holbrook, Ridgeway House	45 West Side Rd	Milton
Goward, Edwin Talbot - Meyers, Bertha M.G. House	29 Barrows St	Easton
Not Named in Database	39 Pinckney St	Boston
Hurwitz, Simon Apartments	65 Westminster Ave	Boston
Chase, Daniel E. - Murphy, Muchael J. House	93 Properzi Way	Somerville

HISTORIC SITE NAME	ADDRESS	TOWN NAME
Plymouth Cordage Company Double Worker Housing	2-4 South Spooner St	Plymouth
Not Named in Database	26 Oak St East	Braintree
Not Named in Database	19 Oak St East	Braintree
Not Named in Database	123 Green St	Bridgewater
Thumb, Tom House	351 Plymouth St	Middleborough
Bellingham Woolen Company Worker Housing	9 Ray Ave	Bellingham
Not Named in Database	684 Washington St	Holliston
Prime Computer Assembly Plant	145 Pennsylvania Ave	Framingham
Colleary, John P. Marker	Main St	Marlborough
Whiting, Asa House	547 Washington St	Holliston
Burns, Mary F. Duplex	93-95 West Central St	Natick
Walnut Street Bridge over Penn Central Railroad	Walnut St	Natick
Leadbetter, Mordecai G. House	285 Winter St	Weston
Dunn, Charles House	388 Main St	Medfield
Lewis, Dea. Willard House	33 West St	Walpole
Read, Marcy House	139 Poquanticut Ave	Easton
Keith Cemetery	303 Bay Rd	Easton
Dunbar, James House	114 Spring Ln	Canton
Channing Hospital - White Cottage	203 Grove St	Wellesley
Flanagan, Bridget House	119 Washington St	Wellesley
Not Named in Database	14 Sumner Rd	Wellesley
Bates, B. L. House	108 Forest St	Wellesley
Boyden, Hartshorn House	1227 High St	Westwood
Not Named in Database	285 Crescent St	Waltham
Waltham and Maine Railroad Tower	Elm St	Waltham
Parker, Theodore School	124 Watertown St	Watertown
Not Named in Database	9 Newbern St	Boston
Ware, Charles P. House	52 Allerton St	Brookline
Clark, H. N. House	247 Kent St	Brookline
Not Named in Database	14 Briarfield Rd	Milton
Tilden, Thomas House	179 School St	Milton
O'Neill, James C. Three Decker	67 Hillside St	Boston
Not Named in Database	158 Highland St	Boston
Not Named in Database	2 Osgood Ct	Boston
Walter Baker Chocolate Company - Building	2 Adams St	Milton
Bullard, John B. House	31 Gordon Ave	Boston
King, Samuel T. House	12 Thomas St	Boston
Levenson, Jacob M. House	44-46 Kirkwood Rd	Boston
Davenport, Jonathan House	21 Holton St	Boston
Newcomb, William H. House	43 Stetson St	Brookline
Not Named in Database	23 Porter St	Somerville
Whitney, Henry M. Row House	38 Saint Stephen St	Boston
Shapleigh, J. House	264 Commonwealth Ave	Boston
Beckler, D. W. House	304 Marlborough St	Boston
Wheatland, George House	225 Marlborough St	Boston
Williams, F. G. House	37 Albion St	Somerville
Fiske, Mary House	16 Montrose St	Somerville
Robinson, James House	371 Medford St	Somerville

HISTORIC SITE NAME	ADDRESS	TOWN NAME
Sack Paris Cinema	839-841 Boylston St	Boston
Saint Catherine of Siena Roman Catholic School	13 Tufts St	Boston
Goodyear Dental Vulcanite Company House	14 Lindall Pl	Boston
Not Named in Database	1025-1027 Tremont St	Boston
Not Named in Database	29 Mount Vernon St	Boston
Gorman, D. House	279-281 Hancock St	Boston
Field, Apollos House	30 Union St	Boston
Boston Wharf Company Warehouse	326-330 Congress St	Boston
Washington Building	381-387 Washington St	Boston
Estabrook's, Rufus Sons Building	202 West First St	Boston
Blumenthal, Charles Two-Family House	23-25 Summer St	Boston
Hazlett, Annie Three-Decker	47 Pearl St	Boston
Not Named in Database	112 Fulton St	Boston
Leonard, James M. House	44-44R Pleasant St	Bridgewater
Phillips, Bates and Company Storehouse and Office	283 Columbia Rd	Hanover
Tilden, J. House	1309 Union St	Marshfield
Hubbard, Elmer House	50 Belcher Cir	Milton
Faxon Park Wall	Faxon Pk	Quincy
Beckler Avenue Rowhouse	8 Beckler Ave	Boston
Not Named in Database	140 Trefton Ave	Weymouth
Subaru Distributors Dealership	FID Kennedy Way	Boston
Not Named in Database	144-146 Shurtleff St	Chelsea
Gold, Harry Apartment Building	148 Shurtleff St	Chelsea
Tower, William S. House	573 Main St	Hingham
Not Named in Database	53 Beal St	Hingham
McKenzie, John J. House	368 East St	Hingham
Not Named in Database	41 Summit Ave	Hull
Cuneo, John R. House	7 Linden Dr	Cohasset
Porter, Richard House	460 King St	Cohasset
Charlestown Navy Shipyard - Baxter Road	Navy Yard	Boston
Not Named in Database	119 Depot St	Duxbury
Holmes, Allen House	570 Washington St	Duxbury
Young, Gideon House	114 Greenfield Ln	Scituate
Chandler, Dr. Ira House	90 Standish St	Duxbury
Hagar, Joseph House	1227 South St	Needham
Not Named in Database	37 East Plain St	Wayland
Richards, John J. Carriage Barn	212 Aspinwall Ave	Brookline
Whiting - Nottage Barn	14 Oregon Rd	Southborough
Boardman House	40 Gannett Rd	Scituate
Vinal, Nathaniel House	118 Booth Hill Rd	Scituate
Not Named in Database	41 Standish Rd	Milton
Burial Place, The Walls and Gates	Village Ave	Dedham
Spaulding, Edwin House	36 Otis Pl	Scituate
Welch, Benjamin House	102 South Main St	Sharon
Sarni Building	50-52 Eliot St	Boston
Stearns, John - Blanchard, John A. House	58 Beacon St	Boston
Saint Lazarus Roman Catholic Church Rectory	59 Ashley St	Boston
Saint Joseph Home for the Aged Gate and Wall	1 Magazine St	Boston

HISTORIC SITE NAME	ADDRESS	TOWN NAME
Wood, Joseph House	10 Mohawk Way	Cohasset
Farnham, William House	37 Fisk Ave	Somerville
Forbes Lithograph Mfg. Company - Building W	1 Forbes St	Chelsea
Not Named in Database	32 Anderson St	Boston
Not Named in Database	100 Mount Vernon St	Boston
Not Named in Database	49 South Russell St	Boston
Not Named in Database	41 Main St	Plympton
Otis, Horace W. House	34 Otis St	Watertown
Gooch, Alfonzo Ferdinand House	191 Bay Rd	Easton
Knight, Henry F. House	131 Cedar St	Braintree
Not Named in Database	17 LeMoynes St	Braintree
Pisani House	92 Lewis St	Franklin
Mount Hollis Academy - Cutler High School	59 Hollis St	Holliston
O'Brien, John House	47 Grove St	Hopkinton
Rural Cemetery Office and Equipment Building	Cordaville Rd	Southborough
Not Named in Database	39 Mechanic St	Marlborough
Eager, Henry W. House	39 Newton St	Marlborough
Davis, Mary Cheney House - Greyhurst	20 Glen St	Dover
Weigand House	24 Eliot St	Natick
Sweeney, Ann House	211 Weston Rd	Wellesley
Wilbur, D. House	175 Essex St	Mansfield
Not Named in Database	22 Lakeview Rd	Foxborough
Not Named in Database	4 Preservation Way	Medfield
Williamson, William House	66 Winter St	Norwood
Cazenove Hall - Wellesley College	Central St	Wellesley
Upham, Abijah and Thomas III House	208 Newton St	Weston
Gardener, Charles B. House	9 Winter St	Watertown
O'Hearn, Thaddeus D. House	36 Glenland Rd	Brookline
Standard Oil Gas Station	454 Harvard St	Brookline
Gregory, Lino A. Three Decker	37 Parker Hill Ave	Boston
Milton Public Library	476 Canton Ave	Milton
Church of United Community	116-118 Roxbury St	Boston
Not Named in Database	4-6 Midland St	Boston
McCabe, Mary House	17 Manchester Rd	Brookline
Niland, Michael Three Decker	170 Saint Alphonsus St	Boston
Johnstone, T. A. - Potter, J. E. Building	29 Cumberland St	Boston
Whitwell, H. House	111 Commonwealth Ave	Boston
Hodges, R. M. House	67 Marlborough St	Boston
Wheatland, George House	237 Marlborough St	Boston
Bromfield - Pearson School and Engineering Bldg.	Boston Ave	Somerville
Robinson, J. H. Commercial Block	1431-1441 Dorchester Ave	Boston
India Building	74-84 State St	Boston
Eaton, William T. Row House	100 L St	Boston
Howard Furniture Storage Warehouse Company Building	6-12 Howard St	Boston
Not Named in Database	1015-1019 Tremont St	Boston
Brown, John House	4320 Washington St	Boston
Jordan Marsh Department Store Building	1 Summer St	Boston
Souther, Henry P. Row House	348 West Third St	Boston

HISTORIC SITE NAME	ADDRESS	TOWN NAME
Not Named in Database	56 Chandler St	Boston
Gardner, Abel House	26-28 Broadway	Chelsea
South Street Burial Ground	South St	Bridgewater
Fellowship Lodge	31 Central Sq	Bridgewater
First Congregational Church Parsonage	229 River St	West Bridgewater
Hart, W. House	530 Webster St	Rockland
Marsh, Charles House	248 President's Ln	Quincy
Adams Building	1342-1368 Hancock St	Quincy
Fort Andrews Residential Row	Peddocks Island	Hull
Madonna, Queen of the Universe Statue	111 Orient Ave	Boston
Revere Beach Reservation Post Clock	Revere Beach Blvd	Revere
Wilder, Edward House	704 Main St	Hingham
Gay, W. Allan House	262 South St	Hingham
Christie, James - Benet House	328 East St	Hingham
Casey, Ralph E. House	20 Bayberry Ln	Cohasset
Thomas, Charles L. House	79 Linden Dr	Cohasset
Silvia, Joseph M. House	13 Short St	Cohasset
Brown, Alexander House	25 Oak St	Cohasset
Not Named in Database	12 Summit Ave	Scituate
Smith, C. O. - Strauss, Jack B. House	60 Nichols Rd	Cohasset
Antoine, Joseph - Wilson, Joseph Memorial	Lighthouse Ln	Cohasset
Harris, Charles A. House	123 Atlantic Ave	Cohasset
Cottage Park Yacht Club	76 Orlando Ave	Winthrop
Lafayette Mall	Boston Common	Boston
Harvard University - Houghton Library	Harvard Yard	Cambridge
Charlestown Navy Yard - Gate 4	Navy Yard	Boston
Olmsted Park - Nickerson Hill Stone Steps	Nickerson Hill	Boston
Sherman, George M. Garage	61 Spooner Rd	Brookline
Brewster, Col. Joshua Shoe Shop	14 Summer St	Duxbury
Cushman, Capt. David Jr. House	40 Anchorage Ln	Duxbury
Second Trinitarian Church	72 Old Main St	Marshfield
Not Named in Database	593 Country Way	Scituate
Not Named in Database	10 Carla Way	Scituate
Draper, H. Kinsley House	1230 Washington St	Canton
Weymouth Vietnam War Memorial	Bridge St	Weymouth
Saint Mary's Credit Union	135 West Main St	Marlborough
Latey, Mary E. House	13 Cherry Ln	Scituate
Brown, Leon D. House	157 Booth Hill Rd	Scituate
Leukart, Phyllis Mahon House	8 Buttonwood Ln	Cohasset
Goodwin, Richard S. House	29 Forest Notch	Cohasset
Not Named in Database	166 Union St	Randolph
Not Named in Database	309 Old Main St	Marshfield
Morse, Albert House	149 Dorchester St	Boston
Not Named in Database	41-43 Charles St	Boston
Minns, Francis A. - Minns, Thomas House	14 Louisburg Sq	Boston
Woods, James House	6-8 Pinckney St	Boston
Boston University - Communication Park	630-640 Commonwealth Ave	Boston
Not Named in Database	2-4 Fitz Terr	Chelsea

HISTORIC SITE NAME	ADDRESS	TOWN NAME
Not Named in Database	16 Sea St	Weymouth
Ricker, Harris House	278 North Main St	Natick
Petterson, Martha House	22 Walnut St	Natick
Mulligan, Henry C. House	27 Walnut St	Natick
Not Named in Database	75 Revere St	Boston
Batchelder, Charles E. House	62 South St	Brookline
Morser - Hamburger House	1097 West Roxbury Pkwy	Brookline
Barstow, Francis B. House	35 Jefferson Rd	Brookline
Wadleigh, Francis B. House	16 Swan St	Arlington
Not Named in Database	20 Cheswick Rd	Arlington
Not Named in Database	201 Pleasant St	Arlington
Damon House	275 Broadway	Arlington
Linder, Matilda House	65 Washington St	Newton
Not Named in Database	86 Washington St	Newton
Pinkham, Lucas House	42 Richardson St	Newton
Hammond Pond Parkway	Hammond Pond Pkwy	Newton
Gould, John B. House	46 Bennington St	Newton
Farrell, Michael House	23 Chandler St	Newton
Connor, Walter House	254-256 Adams St	Newton
Not Named in Database	251 Adams St	Newton
Harkins, Cornelius P. - O'Donnell, Francis House	9-13 Crafts St	Newton
Not Named in Database	62 Lincoln Rd	Newton
Martin, George J. Curtain Factory	1210 Washington St	Newton
Bradley, Thomas House	115 Webster St	Newton
Kellar, William House	174 Webster St	Newton
Taylor, Fannie House	26 Page Rd	Newton
Bass, F. E. House	53 Central Ave	Newton
Mitchell, Austin R. House	37 Walnut Pl	Newton
Parker, C. House	403 Walnut St	Newton
Not Named in Database	107 Waban Hill Rd	Newton
McCarthy, John House	187-189 Jackson St	Newton
Peck, James J. House	32 Paul St	Newton
Clarke, William E. House	18 Indiana Terr	Newton
Not Named in Database	270 Lowell Ave	Newton
Not Named in Database	176 Commonwealth Ave	Newton
Not Named in Database	47 Grafton St	Newton
Not Named in Database	4-8 Hartford St	Newton
Not Named in Database	44 Park Ln	Newton
Not Named in Database	16 Manchester Rd	Newton
Not Named in Database	169 Oliver Rd	Newton
Not Named in Database	60-62 Noble St	Newton
Not Named in Database	196 Kent Rd	Newton
Not Named in Database	36 Bontempo Rd	Newton
Not Named in Database	66 Hanson Rd	Newton
Not Named in Database	110 McCarthy Rd	Newton
Not Named in Database	42 McCarthy Rd	Newton
Not Named in Database	46 Baldpate Hill Rd	Newton
Potter, Russell H. House	45 Reservoir Ave	Newton

HISTORIC SITE NAME	ADDRESS	TOWN NAME
Not Named in Database	294 Adams St	Newton
Not Named in Database	509 California St	Newton
Not Named in Database	529 California St	Newton
Brown, Morris H. House	94 Grove St	Newton
Brooks, Edward D. House	161 Lowell Ave	Newton
Not Named in Database	23 Considine Rd	Newton
Not Named in Database	127 Hanson Rd	Newton
Not Named in Database	15 Tocci Path	Newton
Not Named in Database	6 Emmons St	Newton
Not Named in Database	10 Maynard St	Newton
Not Named in Database	21 Parker Ave	Newton
Smith, Adolphus House	893-895 Watertown St	Newton
Esposito, Antonio House	81-83 Hawthorn St	Newton
Falkenbury, F.I. House	321 Lexington St	Newton
Haskell, Edwin B. House	62 Vista Ave	Newton
Weld, Alfred Winsor House	47 Suffolk Rd	Newton
Not Named in Database	521 Commonwealth Ave	Newton
One Newton Place	283-291 Centre St	Newton
Not Named in Database	8 Early Path	Newton
Not Named in Database	110 Evelyn Rd	Newton
Warnick, Nathan Apartments	57 Bicknell St	Boston
Saint Agrippina Society di of Mineo Society Chapel	463 Hanover St	Boston
DeRosa, John - O'Connor, John T. Building	37 Sheafe St	Boston
Not Named in Database	263 Hanover St	Boston
Goodwin, Franklin M. Double House	73-75 Washington St	Medford
Joyce, Samuel House	19 Park St	Medford
Planar Mountain Sculpture	Lower Campus Rd	Somerville
Fitts, Arthur McClellan House	276 Union Ave	Framingham
Framingham Vietnam War Memorial Flagpole	Concord St	Framingham
Mount Auburn Cemetery - Gowdy, Curtis E. Lawn Marker	580 Mount Auburn St	Watertown
Crosby, William B. House	48 Laurel Rd	Milton
Mork, Pauline House	40 Intervale St	Boston
Minihan's Handy Store	547 North Main St	Randolph
Thayer, Henry D. House	790 North St	Randolph
Hickey, John L. House	120 South Main St	Randolph
Not Named in Database	145 Chiswick Rd	Boston
Not Named in Database	126 Garden St	Milton
Not Named in Database	93 Gilson Rd	Scituate
Greber, C. L. House	45 Woodville St	Boston
Binney, Jonathan and Sarah Jones - Roberts, Joseph Double House	144-146 Park St	Medford
Richards, S. E. House	15 Newcomb St	Medford
Not Named in Database	489-493 Common St	Belmont
Wright, James - O'Donnell, Dennis J. and Elizabeth Cronan House	341 Lexington St	Newton
Not Named in Database	86 Old St	Randolph
Not Named in Database	12 Imrie St	Randolph
Niloff, Dr. Johnathan and Dr. Rebecca House	54 Hampshire St	Newton
Sutton, Harry L. and Yvonne Yelle House	316 Highland St	Newton
Not Named in Database	90 Main St	Brockton

HISTORIC SITE NAME	ADDRESS	TOWN NAME
Perry, Dr. William and Gabrielle House	15 Village Ln	Arlington
Sylvester, Edmund Q. Attached Barn	65 Washington St	Hanover
Chick, Lyman W. and Pauline H. House	5 Old Bridge Rd	Hanover
Chandler, Julius House	62 Cove St	Duxbury
Kunst, Kerry L. - Bevere, Marjorie A. House	76 Elm St	Framingham
Carlin Apartment House	12 Stedman St	Brookline
Not Named in Database	50 Center St	Easton
Sturtevant, Martha and Richard Three-Decker	27 Walnut St	Somerville
Trowbridge, William H. House	8 Franklin St	Framingham
Men of Kent Cemetery Aluminum D. A. R. Sign	Meeting House Ln	Scituate
Boyd, James A. - Berry, George Apartments	15 Claflin Rd	Brookline
Brookline Reality Company Apartments	114 University Rd	Brookline
Donaldson, William Apartment House	23-25 Southwood St	Boston
Perkins Avenue Bridge	Perkins Ave	Brockton
Richmond, F. P. House	41 Arlington St	Brockton
Turner House	70 Hollingsworth Ave	Braintree
Not Named in Database	70 Hollis Ave	Braintree
Not Named in Database	329 Commercial St	Braintree
Not Named in Database	265 Elm St	Braintree
Winter Street Bridge over Abandoned Railroad	Winter St	Wrentham
Saint Joseph's Roman Catholic Church	151 Village St	Medway
Charles River Branch Railroad Bridge #12.00	Charles River	Medfield
Fitzpatrick, Patrick House	166 Saddle Hill Rd	Hopkinton
Claflin, C. E. House	66 Hayden Rowe St	Hopkinton
Cordaville Manufacturing Company Worker Housing	10 Parker St	Southborough
Flagg, Betsey H. House	136 Middle Rd	Southborough
Not Named in Database	140 Marlborough Rd	Southborough
Holland, James House	4 Middle Rd	Southborough
Saint Mark's School Main Building and Cloister	25 Marlborough Rd	Southborough
Southborough Town Common	Main St	Southborough
Boudrot House	139 Pleasant St	Framingham
Cutting, Ezra - Brigham, William Pitt House	22 Pleasant St	Marlborough
Not Named in Database	62 Greenwood St	Marlborough
Chubbuck, Stillman House	37 Maple St	Sherborn
Fales, H. T. House	16 Beech St	Framingham
Saxonville Fire House	15 Watson Pl	Framingham
Medfield Insane Asylum Water Intake Structure	Farm Pond	Sherborn
Ogilvie, Alexander Shed	112 Harding St	Medfield
Hemenway Block	8-40 Union Ave	Framingham
Mansfield High School	Park Row	Mansfield
Medfield Second Congregational Church Parsonage	15 Brook St	Medfield
Not Named in Database	807 East St	Walpole
Myers - Goss, G. Daniel - Thomas, Daniel W. House	166 Peach St	Walpole
Not Named in Database	202 Dedham St	Dover
Not Named in Database	55 Cottage St	Wellesley
Robinson, Henry House	15 Chapel Pl	Wellesley
Not Named in Database	23 Beverly Ln	Westwood
Not Named in Database	41-43 Pine St	Waltham

HISTORIC SITE NAME	ADDRESS	TOWN NAME
Not Named in Database	70 Capital St	Watertown
Knox, Otto F. House	20 Center St	Watertown
Not Named in Database	93 Beech St	Belmont
Not Named in Database	51 Horace Rd	Belmont
Drevenstedt, Louis Three Decker	38 Paul Gore St	Boston
Not Named in Database	32 Brandon Rd	Milton
Jaques, Dr. Henry P. House	4 Hutchinson St	Milton
Not Named in Database	46 Deering St	Boston
Delaney, Daniel J. Three Decker	80 Calumet St	Boston
Patten - McGregor House	219 Savin Hill Ave	Boston
Murray, William C. House	11 Monument Ave	Boston
Not Named in Database	101-103 Lewis Rd	Belmont
Not Named in Database	36 Arlington St	Cambridge
Saint Mark's Methodist Church	90 Park St	Brookline
Central Square Subway Station	Massachusetts Ave	Cambridge
Grace Methodist Church	56 Magazine St	Cambridge
Davenport, A. H. - Irving and Casson Company	88-134 Cambridge St	Cambridge
Not Named in Database	6-7 Shady Hill Sq	Cambridge
Bean, Ivory Building	2 Durham St	Boston
Whitney, W. F. House	228 Marlborough St	Boston
Brooks School	107 Marlborough St	Boston
Freeland, Charles House	121 Marlborough St	Boston
Henderson, W. H. Building	92 Saint Botolph St	Boston
Not Named in Database	110-112 Inman St	Cambridge
Not Named in Database	104 Summer St	Somerville
Cummings School	School St	Somerville
Union Square Garage	267-271 Somerville Ave	Somerville
Not Named in Database	5 Westwood Rd	Somerville
Not Named in Database	18 Westwood Rd	Somerville
Beals, H. M. House	28 Maple Ave	Somerville
Hastings, Deborah House	72 Sciarappa St	Cambridge
Not Named in Database	14 Lawrence St	Boston
Wilson, John B. and Charles Town House	45 Chestnut St	Boston
Mason, Lewis House	166 Walnut St	Boston
Saint Ambrose Roman Catholic Church	246 Adams St	Boston
Not Named in Database	94-96 Commercial St	Boston
Prescott, William Building - Bangor House	350 Commercial St	Boston
White, Cyrus House	18 Greenough Ave	Boston
Lincoln Elementary School	305 Cross St	Malden
Tribou, Walter House	170 Whitman St	East Bridgewater
Colson, Samuel House	368 Hancock St	Abington
Bosworth, Daniel O. House	605 Plymouth St	Halifax
Cole, J. House	617 Main St	Hanson
Not Named in Database	947 Broadway	Hanover
Wiley, Stephen B. House	314-316 Highland Ave	Quincy
Not Named in Database	103-107 Franklin St	Quincy
Not Named in Database	22 Avon Way	Quincy
Barnicoat, S. Henry Monument	20 Sea St	Quincy

HISTORIC SITE NAME	ADDRESS	TOWN NAME
World War II Memorial	20 Sea St	Quincy
Not Named in Database	116 Sagamore St	Quincy
Not Named in Database	70 Elm St	Weymouth
Not Named in Database	72 High St	Weymouth
Not Named in Database	1725 Commercial St	Weymouth
Not Named in Database	37 Shurtleff St	Chelsea
Not Named in Database	613 Main St	Hingham
Not Named in Database	15 Q St	Hull
James, Thomas Jr. House	250 King St	Cohasset
Burke, Thomas E. House	8 Norman Todd Rd	Cohasset
Greenwood, Florence M. House	23 Pond St	Cohasset
Lawrence, Antoine Joseph House	14 Spring St	Cohasset
Williams, Alexander Jr. - Plant Stable	296 South Main St	Cohasset
Field, Marlow B. House	45 Beach St	Cohasset
Watertown Arsenal - West Timber Storehouse	Talcott Ave	Watertown
Smith, Jonathan House	45 Cedar St	Duxbury
Thomas - Webster Estate Miniature Golf Course	238 Webster St	Marshfield
Doane, Joshua House	112 Hollett St	Scituate
Sprague, Seth Jr. New England Barn	476 Washington St	Duxbury
Dowling, Frank Apartment Building	37-41 Saint Mary's St	Brookline
Thompson - River Streets Agricultural Fields	Thompson St	Middleborough
Not Named in Database	36-38 Blue Hill Ave	Milton
Sullivan, Ernest J. House	14 Locust Rd	Cohasset
Bowman House	515 South Franklin St	Holbrook
Not Named in Database	348 Main St	Norfolk
Nutting, Charles Herbert House	7 Ridge Rd	Sharon
Fuller, Stephen P. - Bateman, Richard House	17 Hancock St	Boston
Windsor, Wilthea House	29 West Cedar St	Boston
Not Named in Database	3 Mill St	Boston
Forest Hills Cemetery - Thaw, Edward Memorial	95 Forest Hills Ave	Boston
Moore, John L. House	13 Dehart Ave	Sharon
Long, Fred D. House	31 Maple Ave	Sharon
Mackadon House	65 West St	Randolph
Steinberg, Richard C. House	699 Jerusalem Rd	Cohasset
Not Named in Database	1915 Washington St	Walpole
Columbus, Christopher Statue	250 Revere St	Revere
Poirier Memorial Roadway Bridge over B&M Railroad	Revere Beach Pkwy	Everett
Not Named in Database	200 Highland St	Dedham
Hayden, Stephen - Bigford, Henry A. Outbuilding	233 Myrtle St	Ashland
Brewer, James R. Barn	83 Cordaville Rd	Ashland
Weldon, W. B. House	1 Ladd St	Watertown
Not Named in Database	41 Brimmer St	Boston
Not Named in Database	33 Chestnut St	Boston
Not Named in Database	49 Revere St	Boston
Not Named in Database	17 South Russell St	Boston
Not Named in Database	280 Chestnut Ave	Boston
Richardson Block	149 Pearl St	Boston
O'Neil, James House	170 Colorado St	Boston

HISTORIC SITE NAME	ADDRESS	TOWN NAME
White, Austin House	55 Hollis Ave	Braintree
Not Named in Database	15 Wilson St	Braintree
Cutler, Elisha House	4 Cottage St	Medway
Hill, Lewis House	24 Holliston St	Medway
Not Named in Database	799 Washington St	Holliston
Libby, William House	147 Southville Rd	Southborough
Not Named in Database	55 Pleasant St	Hopkinton
Harnett, John - Mullen, Julia House	39 Hayden Rowe St	Hopkinton
Cassidy, John House	6 B St	Hopkinton
Leland, Charles House	130 Main St	Southborough
Hyde, Curtis House	52 Main St	Southborough
Not Named in Database	15 Latisquama Rd	Southborough
Hemenway, Ebenezer House	77 Pine Ln	Framingham
Loring, Hollis II - Curtis, John E. House	57 Main St	Marlborough
Fitts, George and Arthur Chicken Coop	190 Western Ave	Sherborn
Saxonville Mills Company Block	24-36 Danforth St	Framingham
Bridge, William House	213 Boston Post Rd	Wayland
Foxborough State Hospital - Garage	Chestnut St	Foxborough
Mansfield Water Pumping Station	Maple St	Mansfield
Maple Grove Cemetery	Kendall St	Walpole
Balduff, Edward E. House	57 Wilson St	Norwood
Borderland State Park - Puds Pond	Borderland State Pk	Sharon
Crofoot, Charles E. Gear Building	22 Central St	Easton
Howard, James M. House	70 Turnpike St	Easton
Methodist Meeting House Cemetery	Central St	Stoughton
Wentworth, Col. Paul House	Claybrook Rd	Dover
Smith, Robert Tire and Battery Shop	56 Central St	Wellesley
Needham Soldiers' Monument	Nehoiden St	Needham
Not Named in Database	12 Crescent St	Wellesley
Hunnewell, Charles House	949 High St	Dedham
Not Named in Database	54 School St	Dedham
Kingsbury, Job N. House	1055 Webster St	Needham
Waltham Manufacturing Company Worker Housing	294-298 River St	Waltham
Gerould, Lyman P. House	9-11 Maple St	Watertown
Sprague, Dr. John House	1350 Canton Ave	Milton
Gay, Frederick Lewis Barn	74 Holland Rd	Brookline
Gilmore House	97 Holland Rd	Brookline
Cram, Henry B. Garage	17 Chesham Rd	Brookline
Pierce, Henry Lillie House	224 Adams St	Milton
Not Named in Database	5 Wolcott St	Boston
Not Named in Database	20 Bourne St	Boston
Not Named in Database	116 Marcella St	Boston
Sargent, H. B. - Prince, Frederick Octavius Block	37-51 Roxbury St	Boston
Capen House	33 Groveland St	Boston
Witcher, F. House	117 Melville Ave	Boston
Jones, William D. House	114 Cushing Ave	Boston
Wilson, John B. and Charles House	21 Monument Ave	Boston
Kondazian, Minas S. and Sons Men's Suit Factory	80 Coolidge Hill Rd	Watertown

HISTORIC SITE NAME	ADDRESS	TOWN NAME
Boardman, Charles House	42 Arlington St	Cambridge
Ted's Diner	270 Western Ave	Boston
Not Named in Database	56 Kennedy St	Cambridge
Not Named in Database	69 Winthrop St	Cambridge
Colonial Repair Service	225-227 Beacon St	Somerville
Hillside Universalist Church	318 Boston Ave	Medford
Caton, Asa House	278 Commonwealth Ave	Boston
Not Named in Database	18 Worcester Sq	Boston
Not Named in Database	172 West Canton St	Boston
Chapman, Kendrick W. House	20 Chester St	Somerville
Not Named in Database	126-128 Otis St	Cambridge
Train, Isaac House	96 Thorndike St	Cambridge
Not Named in Database	17 Milford St	Boston
Bates, John House	12 Arlington St	Boston
Not Named in Database	68 White St	Boston
Logan, L. J. - Goodwin, Mary E. Apartment House	276 Bowdoin St	Boston
Not Named in Database	37 Union Pk	Boston
Trowbridge, Almarin House	39 Mead St	Boston
Not Named in Database	14-20 Kilby St	Boston
Cummings Building	253-277 Franklin St	Boston
Not Named in Database	27 Cleveland Pl	Boston
City Square Historic and Archaeological Site	City Sq	Boston
Slader, George R. House	49-53 Norwood St	Everett
Snow, George F. House	16 Howard Ave	Holbrook
Emery, William B. House	929 South Franklin St	Holbrook
Not Named in Database	162 Pond St	Holbrook
Cahill, Maurice C. House	104 West Water St	Rockland
Thayer, Willard H. House	160 Adams St	Abington
Moore, Samuel D. House	112 Webster St	Rockland
Bates, Thomas O. Jr. and Mary Sylvester House	427 Broadway	Hanover
Woodman, George House	86 Granite Pl	Milton
Johnson, Benjamin House	69 Stewart St	Quincy
Old Colony Railroad Bridge (Milepost #2.15)	Regina Rd	Weymouth
Not Named in Database	69-71 Cedar St	Weymouth
Matz House	99 Shurtleff St	Chelsea
Fire Alarm Headquarters	500 Washington St	Chelsea
Buck, P. B. House	25 County Rd	Chelsea
Hobart House	201 South St	Hingham
Hudson, Scarlet House	51 Summer St	Hingham
Glastonbury Abbey Outdoor Stage	16 Hull St	Hingham
Lincoln, Francis House	411 South Main St	Cohasset
Towle, Ezra House	7 Spring St	Cohasset
Kimball, Peter Cammett House	374 Atlantic Ave	Cohasset
Lincoln, Albert Lamb House	40 Hobart Ln	Cohasset
Charlestown Navy Yard - Building 192 - Powerhouse	Navy Yard	Boston
Weston, Thomas - Coomer, William House	1347 Tremont St	Duxbury
Not Named in Database	303 Main St	Franklin
Not Named in Database	12 Columbine Rd	Milton

HISTORIC SITE NAME	ADDRESS	TOWN NAME
Not Named in Database	25 State St	Milton
Not Named in Database	240 Ridgeway Rd	Weston
Makepeace, R. - Browne, Dr. Charles H. House	11 Hancock St	Boston
Hanna, Harry J. and Joseph House	14 Park St	Natick
Pollard, Stanley Marker	Exchange St	Millis
Not Named in Database	165 Main St	Medford
Stone, Edwin L. House	100 Russell Ave	Watertown
Jones, Frank House	56 Howland St	Needham
Not Named in Database	11 Maple Ave	Sudbury
Oak Hill Cemetery - Slocomb Family Monument	Hartford Ave	Bellingham
Not Named in Database	57 River St	Boston
Charlestown Navy Yard - Building 245	Navy Yard	Boston
Chandler, David Shoe Shop	306 Elm St	Duxbury
Orr, Richard Cobbler Shop	62 Washington St	Easton
Washington Street Cemetery	199 Washington St	Easton
Lawler, John House	96 Milton St	Boston
Not Named in Database	24 Fessenden St	Boston
Route 3 Bridge over Cherry Street	Rt 3	Plymouth
Dorchester Associates Apartments	493-495 Columbia Rd	Boston
Not Named in Database	9 LeMoynes St	Braintree
Partridge, A. House	15 Broad St	Medway
Hopkinton Town Pound	West Main St	Hopkinton
Boyle, J. House	18 Maple St	Hopkinton
Framingham Centre Common	Oak St	Framingham
Concord Building	92-108 Concord St	Framingham
Richardson, H. House	1452 Concord St	Framingham
Dowse, Charles A. Apple Storage Facility	100 North Main St	Sherborn
Not Named in Database	157 Farm Rd	Sherborn
Hunnewell, Walter House - Hunnewell Estate	37 Pond Rd	Wellesley
Not Named in Database	53 Oxford Rd	Westwood
South Waltham Fire Station	533 Moody St	Waltham
Harrington House	122 Willow St	Waltham
Widow Brown Cottage	81 Clark St	Belmont
Paul's Bridge - Hubbard's Bridge	Neponset Valley Pkwy	Boston
Wolcott, Gov. Roger - Wolcott, William House	1726 Canton Ave	Milton
Ayling, Charles Carriage Barn	45 Devon Rd	Brookline
Pierce - Emery House	19 Willard Rd	Brookline
Ludlam, William House	15 Colby Rd	Boston
Habolow, Louis Apartment Block	35-39 Vine St	Boston
Cox, George D. Row House	12 Wigglesworth St	Boston
Cushing, Isaac C. House	106 Elm St	Boston
Not Named in Database	5-7 Whiting St	Boston
Drake, Samuel Gardiner House	10 Rockville Pk	Boston
Not Named in Database	94-96 Moreland St	Boston
Brandegee, Mary B. Clapboard Stable	165 Allandale St	Boston
Not Named in Database	46 Payson Ave	Boston
Wilson, John B. and Charles House	35 Monument Ave	Boston
Not Named in Database	41-43 Marion Rd	Belmont

HISTORIC SITE NAME	ADDRESS	TOWN NAME
Not Named in Database	77 Farnham St	Belmont
Bialez, Misha Building	1024A Beacon St	Brookline
Wellington, Charles W. House	21 Auburn St	Boston
Wales, John House	71 Carlton St	Brookline
Johnstone, T. A. Building	142 Saint Botolph St	Boston
Nason, G. W. Building	9 Durham St	Boston
Nason, G. W. Building	15 Durham St	Boston
Not Named in Database	188 Commonwealth Ave	Boston
Not Named in Database	9 Dartmouth Pl	Boston
Davenport - Allen and Endicott Factory East Wing	Main St	Cambridge
Not Named in Database	27 Maple Ave	Cambridge
Back Bay Police Station	955 Boylston St	Boston
Mason, David B. - Mason, Rufus House	15 Wall St	Boston
Sewall, Benjamin Row House	4 Sewall St	Boston
Not Named in Database	41-49 India St	Boston
Cunningham, Capt. Thomas - Parmenter, William E. Building	270-274 Hanover St	Boston
Not Named in Database	136 Chandler St	Boston
Wells, John Row House	211 Harrison Ave	Boston
East Bridgewater Town Common	Central St	East Bridgewater
Not Named in Database	645 Centre St	Hanover
Not Named in Database	402 Main St	Hanover
Not Named in Database	1127 Main St	Hanover
Clapp Rubber Factory Worker Housing	8 Clapp Rd	Hanover
Ward High Playground Field House	Quarry St	Quincy
Faxon, Job Franklin House	310 Adams St	Quincy
Burgin, Clarence House	95 President's Ln	Quincy
Not Named in Database	32 Dixwell Ave	Quincy
Not Named in Database	10 Adeline Pl	Quincy
Boyd and Berry Three-Decker	760 Columbia Rd	Boston
XYZ Gantry Crane and Towers	97 East Howard St	Quincy
Tower, Reuben House	583 Main St	Hingham
Luce, Stuart B. House	227R Main St	Hingham
Old West School Building	222 South St	Hingham
Hingham Shellfish Company	25 Eldridge Ct	Hingham
Cohasset Water Treatment Plant	339 King St	Cohasset
Dickson, Clifford J. House	18 Tupelo Rd	Cohasset
Berry, Thomas J. House	56 Black Rock Rd	Cohasset
Not Named in Database	748 Country Way	Scituate
The Gulf Tidal Estuary	Cohasset River	Cohasset
Broad Canal	Charles River	Cambridge
Willett, Capt. Thomas House - Upland Meadows	27 Wapping Rd	Kingston
Pedelford, Theo House	11 Landing Rd	Kingston
Peterson, Nehemiah House	285 Elm St	Duxbury
Churchill House	1017 Union St	Duxbury
Tilden, Thomas House	143 Tilden Rd	Scituate
Fuller Brook Park Path System	Fuller Brook Park	Wellesley
Prospect Hill Cemetery Maintenance Building	Auburn Rd	Millis
Damson Brook	Thompson St	Middleborough

HISTORIC SITE NAME	ADDRESS	TOWN NAME
Not Named in Database	3 Collier Ave	Scituate
Not Named in Database	43 Rustlewood Rd	Milton
Not Named in Database	71 Cleveland St	Norfolk
Not Named in Database	129 Pine St	Norwell
Not Named in Database	44 Prospect St	Marshfield
Thompson, William Double House	49 Old Harbor St	Boston
Not Named in Database	4 Mill St	Boston
Not Named in Database	358 Savin Hill Ave	Boston
Not Named in Database	93 North St	Randolph
Reed, Alphonso House	11 Norwell Ave	Norwell
Draper, Charles House	643 Pleasant St	Canton
Doyle, Joanna - Butler, Joseph House	133 West St	Malden
Woolworth's Department Store	1543-1557 Hancock St	Quincy
Gardner, Stephen House	136 Russell Ave	Watertown
O'Connor, John G. Barn	274 Union St	Ashland
Blackstone Block - North Street Sidewalk	North St	Boston
Wood, Herbert S. House	109-111 Irving St	Watertown
Coolidge, Edwin House	299 North Main St	Natick
Felch, John F. House	322 North Main St	Natick
Sweeney, John House	45 Day St	Easton
Not Named in Database	378 North St	Boston
Not Named in Database	92 Hollis Ave	Braintree
Veasie, Silas House	550 Commercial St	Braintree
Wrentham State School Metal Shed	Emerald St	Wrentham
U. S. Post Office - Fayville Branch	67 Turnpike Rd	Southborough
Choate, Charles Francis Jr. Garage	43 Main St	Southborough
Not Named in Database	26 Parks Dr	Sherborn
Eames, Jonathan Jr. Barn and Cider Mill	102 Washington St	Sherborn
Not Named in Database	123 Maple St	Framingham
Coolidge, Joseph D. Barn Foundation	83 North Main St	Sherborn
NRDEC Building #4 - Development Building	Fourth Ave	Natick
Southwest District Schoolhouse #6	96 Brown St	Weston
Bird and Son Factory Smokestack	Washington St	Walpole
Draper, Robert Tenement	38 Chapman St	Canton
Bates, Katharine Lee House	70 Curve St	Wellesley
Abbott, Harold House	301 Glen Rd	Weston
Heath, Isaiah House	74 Maple St	Needham
Flanagan - Finnegan House	6 Walnut Pl	Wellesley
Miss Hewin's Private Schoolhouse	700 High St	Dedham
Norfolk County Registry of Deeds	649 High St	Dedham
Reed, Lyman House	436 Main St	Waltham
Not Named in Database	61-63 Slade St	Belmont
Mason, Charles F. House	27 Bailey Rd	Watertown
Stafford, G. W. Weaving Machinery Manufacturing Co	1679-1683 Hyde Park Ave	Boston
Metropolitan Motors - Hyde Park Truck Repair Shop	1661 Hyde Park Ave	Boston
Bowditch, Ernest W. House	446 Walnut St	Brookline
Not Named in Database	26 Welland Rd	Brookline
Not Named in Database	91-93 Highland Rd	Brookline

HISTORIC SITE NAME	ADDRESS	TOWN NAME
Stickney, Harriet House	30 Irving St	Brookline
Simmons, Sylvanus House	428 Hillside St	Milton
Not Named in Database	17 Lambert St	Boston
Weston and Mason House	6 Forest Pl	Boston
Not Named in Database	241-243 Gallivan Blvd	Boston
Not Named in Database	12-14 Rodman St	Boston
Littlefield, Ivory House	15 Allston St	Boston
Hill, Myron - Graffam, Peter House	29 Manchester Rd	Brookline
Burney, The	16A-B Burney St	Boston
Harvard University - Hallowell Gate	10 Quincy St	Cambridge
Robinson, William House	40 Atherton St	Somerville
Bean, Ivory Building	249 West Newton St	Boston
Not Named in Database	113 Warren Ave	Boston
Hall, Lewis and William A. Rowhouse	61 Otis St	Cambridge
Winch, Mary - Lovett, George L. Double House	392-394 West Fourth St	Boston
Not Named in Database	47-49 Waverly St	Boston
Devens, A. L. House	367 Beacon St	Boston
Davis, Daniel House	447 Beacon St	Boston
Slater, John - Bartlett, Francis House	236 Beacon St	Boston
River Street Bridge	River St	Boston
O'Hearn, Patrick Three-Decker House	99 Adams St	Boston
Not Named in Database	15 Mount Vernon St	Boston
Vose and Sons Piano Company Building	158-160 Boylston St	Boston
Moore, F. H. House	127 Newbury St	Boston
Waitt and Bond Building	26 Stillman St	Boston
Not Named in Database	770 Washington St	Boston
Rothfuchs, Jacob House	495 Beech St	Boston
Ferris, John House	32 Pearl St	Boston
Rottenberg Building	256-262 Hanover St	Boston
Mitchell, Edward House	21 School St	Bridgewater
Howard, Charles House	45 Forest St	West Bridgewater
Brewer, Edward House	12-14 Summer St	Holbrook
St. Joseph's Roman Catholic Church	153 South Franklin St	Holbrook
Milne, Andrew Celtic Cross	20 Sea St	Quincy
Not Named in Database	1141 Commercial St	Weymouth
City Hospital Maintenance Building	Long Island Rd	Boston
Chipman, William R. House	44 County Rd	Chelsea
Upton, Grafton House	22 Clay Ave	Everett
Not Named in Database	51 Thaxter St	Hingham
Gay, Rev. Ebenezer House	89 North St	Hingham
Training Annex Paint Shop - Maintenance Shop	Leavitt St	Hingham
Barnes, John House	91 Summer St	Hingham
Not Named in Database	19 Mordecai Lincoln Rd	Scituate
Bates, Thomas House	16 Pratt Ct	Cohasset
Sandy Beach	353 Atlantic Ave	Cohasset
Mill River Boatyard Lobster Company Building	82 Border St	Cohasset
Bryant, Dr. John Lawn House	150 Howard Gleason Rd	Cohasset
Tousey, William C. - Rockwell, Edward H. House	106 Professor's Row	Somerville

HISTORIC SITE NAME	ADDRESS	TOWN NAME
Not Named in Database	97 Elm St	Kingston
Beal House - Sampson Memorial Hall	222 Main St	Kingston
Briggs, Julius R. House	1048 Tremont St	Duxbury
Not Named in Database	5 Orchard Rd	Scituate
Lootz, Gjert House	350 Powder Point Ave	Duxbury
Not Named in Database	82 Court St	Dedham
Lagrotteria, James W. House	104 Howe Rd	Cohasset
Norris, Roger Rustic Gazebo	657 Salem End Rd	Framingham
Scituate Methodist Church Parsonage	22 Beal Pl	Scituate
Jacobs, Louis Tenement Building	67 Joy St	Boston
Hooper, Samuel House	7 Walnut St	Boston
Former N.Y., N.H. and H. Railroad Bridge	West Roxbury Pkwy	Boston
Camp Gannett Administration Office	174 Lakeview St	Sharon
Hixson, Harriet Gold House	18 Brook Rd	Sharon
Vallas, Michael House	732 Jerusalem Rd	Cohasset
Not Named in Database	81 Exchange St	Millis
Revere Beach Parkway	Revere Beach Pkwy	Revere
Norfolk Building	1452-1462 Hancock St	Quincy
Higley, George Trask House	87 Alden St	Ashland
Not Named in Database	53 Joy St	Boston
Losordo, Benjamin J. House	65 Atherton St	Milton
Eustis, William Ellery Channing Greenhouse Chimney	1426 Canton Ave	Milton
Easton Grange No. 196	192 Washington St	Easton
Crocker, Davenport B. House	20 Ledge Way	Cohasset
Runkle, John D. School	50 Druce St	Brookline
Spivack, Lewis P. House	78 Arlington Rd	Brookline
Moroney, Bartholomew House	68 Franklin St	Brookline
Not Named in Database	1110 West Roxbury Pkwy	Brookline
Hooe, Nelson D. House	51 Randolph Rd	Brookline
Not Named in Database	36 Denny Rd	Brookline
Hancock Village Duplex	137-155 Sherman Rd	Brookline
Hancock Village Duplex	93-103 Thornton Rd	Brookline
Blackfan, Kenneth D. House	57 Laurel Rd	Brookline
Sumner Tunnel - East Boston Vent Tower	65 Liverpool St	Boston
Peatfield, Dr. John I. House	15 Wellington St	Arlington
Willis, Dr. Charles Three Decker	562-568 Main St	Waltham
Second Baptist Church Rectory	65 Ellis St	Newton
Holmes, Betsy House	80-82 High St	Newton
Murdock, Francis House	10 Emerson St	Newton
Henry, John Q. House	105 Eldredge St	Newton
Not Named in Database	15-17 Maple Ave	Newton
Thaxter, Celia Loughton House	524 California St	Newton
Bemis, Seth Jr. House	47 Bridge St	Newton
Broderick House	77-79 Faxon St	Newton
Not Named in Database	60A-60B Lincoln Rd	Newton
Not Named in Database	73 Kaposia St	Newton
Not Named in Database	17 Ware Rd	Newton
Not Named in Database	8-10 Oakland Ave	Newton

HISTORIC SITE NAME	ADDRESS	TOWN NAME
Eager, George R. House	49 Seminary Ave	Newton
Not Named in Database	67 Brookside Ave	Newton
Not Named in Database	19 Fairmont Ave	Newton
Wheelock, Francis H. House	140 Pleasant St	Newton
Salisbury, J. G. House	25 Pleasant St	Newton
Not Named in Database	46 Pelham St	Newton
Dorr, Sarah J. House	249 Lake Ave	Newton
Not Named in Database	142 Woodland Rd	Newton
Not Named in Database	217 Suffolk Rd	Newton
Not Named in Database	19-21 Holland St	Newton
Not Named in Database	31-33 Westchester Rd	Newton
Not Named in Database	33 Sunhill Ln	Newton
Not Named in Database	59 Stony Brae Rd	Newton
Bourdon, Denis B. O. House	18 Carleton St	Newton
Magoley, John House	40 Charlesbank Rd	Newton
Not Named in Database	314-316 Adams St	Newton
Not Named in Database	95 Bridge St	Newton
Not Named in Database	30 Richards Cir	Newton
Not Named in Database	21 Bontempo Rd	Newton
Lindsay, Thomas B. House	38 Balcarres Rd	Newton
Not Named in Database	132 Beaumont Ave	Newton
Not Named in Database	37 Converse Ave	Newton
Not Named in Database	179 Spiers Rd	Newton
Not Named in Database	93 Andrew St	Newton
Not Named in Database	46 Ellis Rd	Newton
Bird, Edward Everett House	5 Chester St	Newton
Henry, John Q. House	12 Baldwin St	Newton
Holman, L. J. House	22 Oakland St	Newton
Tucker, Nelson House	37 Judkins St	Newton
Not Named in Database	330-334 Walnut St	Newton
Salt, Lloyd B. House	37 Woodman Rd	Newton
Not Named in Database	10 Thaxter Rd	Newton
Young At Heart	Commonwealth Ave	Newton
Not Named in Database	120 Salem St	Boston
Charles River Reservation - Arsenal Street	Arsenal St	Watertown
Perkins House	302 Riverside Ave	Medford
Dennett, William Hartley House	65 Gates St	Framingham
Mount Auburn Cemetery - Parker, Lucy Church Monument	580 Mount Auburn St	Watertown
Mount Auburn Cemetery - Elliott, Sterling Monument	580 Mount Auburn St	Watertown
Not Named in Database	261-263 Blue Hills Pkwy	Milton
Rogers, Caleb House	74 Pleasant St	Randolph
Rose, Richard House	64 Waldeck Rd	Milton
Not Named in Database	75 Waldeck Rd	Milton
Not Named in Database	55 Garden St	Milton
Not Named in Database	16-18 Babcock Rd	Milton
Ward, Arthur House	184 Edward Foster Rd	Scituate
Bowditch, Ebenezer Francis Boarding House	175 Millwood St	Framingham
Dyer, Mary House	13 Shirley St	Boston

HISTORIC SITE NAME	ADDRESS	TOWN NAME
Drury, Annie L. Three Decker	20 Woodville St	Boston
City Building, The	6-12 High St	Medford
McCarthy, James F. and Mary E. House	104 Dudley St	Medford
Griffith Apartments	150 Park St	Medford
Ordway, Augustus L. House	164 Park St	Medford
Not Named in Database	182 Park St	Medford
Not Named in Database	55 Washington St	Medford
Fallon, John W. Second House	11 Loring Rd	Weston
Abington Swedenborgian Church	19 Centre Ave	Abington
Island Grove Park - Sugar Bowl	Park Ave	Abington
Not Named in Database	188 Webster St	Boston
Not Named in Database	221 Webster St	Boston
Not Named in Database	16 Barry St	Randolph
Not Named in Database	27 Barry St	Randolph
Ponkapoag Golf Course	2167-2173 Washington St	Canton
Brockton Seventh Day Adventists Church	28 Warren Ave	Brockton
Haynes, George House	290 Eliot St	Milton
Not Named in Database	27-29 Valley Rd	Milton
Not Named in Database	4 Spafford Rd	Milton
Harris, James J. and Betsey S. Hollis House	548 Broadway	Hanover
Sausser, David Asbury House	158 Washington St	Hanover
New England Worsted Company Duplex - Chapel House	30-32 Chestnut St	Framingham
Seletzky, Rubin House	26-28 Harrison St	Brookline
Newell, Arthur H. House	55 Harrison St	Brookline
Day, I. J. and G. B. House	34 Beals St	Brookline
Kennedy, R. A. House	38 Beals St	Brookline
Brownlow, William A. Rowhouse	41 Addington Rd	Brookline
DeBacon, Maria L. House	104 University Rd	Brookline
Slade, Frank L. House	684 Washington St	Brookline
Farrar, Wally House	53 Rebecca Rd	Scituate
Veterans Administration Medical Center - Two Car Garage	VFW Pkwy	Boston
Armstrong, Ambrose and Ada House	31 Gaston St	Boston
Blaisdell, Mark A. Apartment House	36-38 Regent St	Boston
Keith House	19 South St	Brockton
Brockton Fire Station No. 2	947 Main St	Brockton
Franklin Block	1102-1110 Main St	Brockton
Not Named in Database	9 Ash St	Braintree
Whitney House - Dean Junior College	184 Union St	Franklin
MacNeil, Charles House	31 North Park St	Franklin
McCarthy House	75 Union St	Holliston
Costigan, J. House	33 Pleasant St	Hopkinton
Maybry, Dexter L. House	137 Hayden Rowe St	Hopkinton
Burnett, Joseph Summerhouse	84 Main St	Southborough
Jones, Alfred Barn	62 Central St	Southborough
Holland's News and Coffee Shop	2 Main St	Southborough
Framingham Nursing Home	31 Gates St	Framingham
Howe, Elbridge and George A. House	59 Witherbee St	Marlborough
Coolidge, Lowell Barn	93 North Main St	Sherborn

HISTORIC SITE NAME	ADDRESS	TOWN NAME
Medfield State Hospital - Filter Bed Pump Station	45 Hospital Rd	Medfield
NRDEC Building #8 - Hazardous Research Building	A St	Natick
Hunnewell Field	Pleasant St	Natick
F. Gilbert Hills State Forest - CCC Water Hole #17	Rt 1	Foxborough
Sylvester, George W. - Goward, Emory House	530 Foundry St	Easton
Howard, Charles H. House	491 North Main St	Randolph
Not Named in Database	118 Abbott Rd	Wellesley
Not Named in Database	59 Cottage St	Wellesley
Bates Dormitory - Wellesley College	Central St	Wellesley
Fiske, Joseph Emory House	126 Woodlawn Ave	Wellesley
Fisher House	333 Dedham St	Dover
Not Named in Database	30 Highland St	Dedham
Not Named in Database	17 Village Ave	Dedham
Hall, Henry C. Building	265-271 Moody St	Waltham
Tucker, Dana House	805 Brush Hill Rd	Milton
Ellery, William House	151 Middlesex Rd	Brookline
Halden, Edward A. World War I Memorial	880 Hyde Park Ave	Boston
Aptikar, Vanan House	42 Patten St	Boston
Ansin, Edward House	44 Rawson Rd	Brookline
Ramseyer, M. L. and G. House	61 Lochstead St	Boston
Not Named in Database	56 Kenton Rd	Boston
Wright, Lillian Louise House	234 Randolph Ave	Milton
First Parish Church of West Roxbury Parish House	1851 Centre St	Boston
Not Named in Database	39 Millwood St	Boston
Dorchester North Burying Ground	Columbia Rd	Boston
Dyar, Smith House	5 Albion Pl	Boston
Hopey, Roland R. Three-Decker	20 Hubbardston Rd	Boston
Shattuck, Ward Garage	33 Manchester Rd	Brookline
Snider, Benjamin House	95 Carlton St	Brookline
Van Brunt, Henry House	167 Brattle St	Cambridge
Warren, John L. House	5 Hubbard Pk	Cambridge
Not Named in Database	14-16 Farwell Pl	Cambridge
Rogers, Artemas House	53 Atherton St	Somerville
Not Named in Database	35 Harvard St	Somerville
Birburie, H. C. Town House	28 Peterborough St	Boston
Not Named in Database	353 Marlborough St	Boston
Nason, G. W. House	138 Marlborough St	Boston
Not Named in Database	42 Rutland Sq	Boston
Not Named in Database	22 Thorpe St	Somerville
Not Named in Database	7 Ringgold St	Boston
Badger, William F. Planing Mill	81-87 Wareham St	Boston
Not Named in Database	561 Boylston St	Boston
Not Named in Database	106 Corey St	Boston
Not Named in Database	554 Massachusetts Ave	Boston
Not Named in Database	101 Cedar St	Boston
Not Named in Database	46 Mount Vernon St	Boston
Maguire, Jonathan House	44 Gordon St	Boston
Twombly, J. F. Row Housing	14 Temple St	Boston

HISTORIC SITE NAME	ADDRESS	TOWN NAME
Not Named in Database	629 Tremont St	Boston
Puritan Garage	128 Cambridge St	Boston
Russell, Cornelius A. Apartment House	12-14 Pond St	Boston
Not Named in Database	2717-2719 Washington St	Boston
Charlestown Wharf Company Row House	84 Washington St	Boston
Damon, James - Brown, Amos House	13 Cross St	Boston
Not Named in Database	50 Chandler St	Boston
Foss, Jacob House	3 Pleasant Street Ct	Boston
Churchill, Abisha Stetson House	377 Central St	East Bridgewater
Weymouth Fire Station #5	89 Pleasant St	Weymouth
Montclair Elementary School	8 Belmont St	Quincy
Farquharson, William House	75 Independence Ave	Quincy
Quincy Center Office Building	159 Thomas Burgin Pkwy	Quincy
Not Named in Database	108 Hawthorne St	Weymouth
Fort Strong - Battery Ward	Long Island	Boston
Boston and Albany Railroad Engine House	215 Bremen St	Boston
Not Named in Database	113-117 Shurtleff St	Chelsea
Not Named in Database	5 Burtons Ln	Hingham
Home Meadows Conservation Land	Main St	Hingham
Not Named in Database	34 Gun Rock Ave	Hull
Sirois, Richard A. House	22 Rustic Dr	Cohasset
Nelson, John House	133 Bonad Rd	Brookline
Not Named in Database	9 Landing Rd	Kingston
Moore, John R. House	7 Maple St	Wayland
Prospect Hill Cemetery - Holbrook Family Obelisk	Auburn Rd	Millis
Not Named in Database	51 Neil St	Marlborough
Not Named in Database	74 Hinckley Rd	Milton
James, Norman F. House	19 Buttonwood Ln	Cohasset
Livingston, Donald R. House	10 Woodland Dr	Cohasset
Gardner, Charles House	58 High St	Norwell
Clapp, Howard House	527 East Fourth St	Boston
Staniford, Lydia E. House	56 Telegraph St	Boston
Sumner House	1 Everett St	Boston
Not Named in Database	43 Grampian Way	Boston
Not Named in Database	135 Savin Hill Ave	Boston
Williams, Charles House	59 Anderson St	Boston
Jones, Albert V. House	45 Summer St	Natick
Memorial Park Bath House	144 School St	Walpole
Not Named in Database	126 Peach St	Walpole
Boyden School	1852 Washington St	Walpole
Not Named in Database	35-37 Knowlton St	Somerville
Old Harbor Reservation Parkway - Farragut Rotary	Day, William J. Blvd	Boston
First National Grocery Store	187 Winthrop St	Winthrop
Dennett, Charles E. and George A. House	44 Highland St	Sharon
Murphy, Charles House	12 Thurston Rd	Watertown
Perkins, Josiah House	34 Elm St	Plympton
Not Named in Database	266-278 Independence Dr	Boston
Pondville Cemetery - Cressy, Oliver Monument	Everett St	Norfolk

HISTORIC SITE NAME	ADDRESS	TOWN NAME
Commonwealth Shoe and Leather Company - Building 4	7 Marble St	Whitman
Moon, Patrick W. Two-Family House	57 Fenwood Rd	Boston
Tracey, Anna J. House	820 Washington St	Braintree
Not Named in Database	10 Elm Terr	Braintree
Not Named in Database	98 Commercial St	Braintree
New Dean Junior College Science Building	119 Main St	Franklin
Wrentham State School Bus Shelter	Emerald St	Wrentham
Not Named in Database	3 Price St	Hopkinton
Not Named in Database	132 State St	Framingham
Murphy, James T. House	100 West Main St	Marlborough
Morton, Edward - Van Weiran, George House	63 Western Ave	Sherborn
Sawin - Bullen - Bullard House	60 Brush Hill Rd	Sherborn
Vernon, Joseph I. House	141 Rumford Ave	Mansfield
Swedish Congregational Church	71 Chapel St	Norwood
Belcher, Henry House	490 North Main St	Randolph
Peirce, Edward Russell House	99 Westcliff Rd	Weston
Hubbard, Rev. Jasper House	34 Cliff Rd	Wellesley
Not Named in Database	27 Clovelly Rd	Wellesley
Woodward, H. House	28 Windsor Rd	Wellesley
Not Named in Database	71-73 White St	Belmont
McCarthy, John V. House	232 Trapelo Rd	Belmont
Trundy, Mattie House	911 East St	Dedham
New England Bedding Company - Union Paste Company	1605 Hyde Park Ave	Boston
Not Named in Database	2 Hagar St	Boston
Loring, A. M. House	10 John A. Andrew St	Boston
Olmsted Park - Daisy Field	Willow Pond Rd	Boston
Warren, George House	253 Kent St	Brookline
Spillane, Jeremiah C. Two-Family House	15 Fenwood Rd	Boston
Not Named in Database	170 Wachusett St	Boston
Cushing, Isaac C. House	102 Elm St	Boston
Goodridge, Abijah - Barrett, Jonas House	27 Wood St	Boston
Newman, Joseph Apartment House	11-17 Englewood Ave	Brookline
Milestone, 1767	240 North Harvard St	Boston
Rogers, F. W. and G. M. Building	453-457 Massachusetts Ave	Cambridge
Usher, James M. Block	24-30 High St	Medford
Not Named in Database	16 Greenwich St	Boston
Not Named in Database	148 West Canton St	Boston
Not Named in Database	2 Stoughton Terr	Boston
Not Named in Database	33 Milford St	Boston
Not Named in Database	13-23 Griggs St	Boston
Not Named in Database	70 Appleton St	Boston
Union United Methodist Church	485 Columbus Ave	Boston
Not Named in Database	760 Boylston St	Boston
Not Named in Database	20-22 LaGrange St	Boston
Goodrich, Charles House	253 Beacon St	Boston
Not Named in Database	12 South St	Boston
Not Named in Database	32 Concord Sq	Boston
Not Named in Database	240 Newbury St	Boston

HISTORIC SITE NAME	ADDRESS	TOWN NAME
Clapp, Frederick W. House	88 High St	Boston
Binney, Amos Warehouse	252-254 Commercial St	Boston
Page, Benjamin House	3 Coral Pl	Boston
Minot, William Row House	277 West Fifth St	Boston
Sparell, John House	30 Park St	Medford
Hitchings Field - Ferryway Green - Newman Park	150 Cross St	Malden
Hooper - Worcester - Sargent House	69-71 Springhill Ave	Bridgewater
McKay, John F. House	57 School St	Rockland
Foster House	799 Main St	Hanson
Lobdell, Orlando Pease House	117 Lake St	Plympton
Not Named in Database	1474 Broadway	Hanover
Buck, Isaac and Mary Merritt House	741 Broadway	Hanover
Not Named in Database	43 Dixwell Ave	Quincy
U. S. Post Office - Chelsea Branch	181 Winnisimmet St	Chelsea
Richardson, Albert House	15 North Ave	Winthrop
Not Named in Database	54 Townsend St	Winthrop
Not Named in Database	31 Emerald St	Hingham
Hingham Grain Mill Extension	8 North St	Hingham
McNeil - Curtis House	321 North Main St	Cohasset
Barnes, John B. House	275 North Main St	Cohasset
Eustis, James W. Barn	Mendel Rd	Cohasset
Taft, William H. House	87 Pleasant St	Cohasset
Faneuil Hall Greenhouses	Clinton St	Boston
Charlestown Navy Yard - Bldg 38 - Cooperage	Navy Yard	Boston
Gray, Samuel House	32 Crescent St	Kingston
Not Named in Database	14 Oak St	Kingston
Not Named in Database	58 Dreamwold Rd	Scituate
Prince, Ellen House	155 Enterprise St	Duxbury
Not Named in Database	26 Osborne Rd	Brookline
Pratt, Jared Shop	10 Pleasant St	Middleborough
Merritt, Asa A. House	14 Mitchell Ln	Scituate
Not Named in Database	19 Whitcomb Ave	Scituate
Simon, Joseph House	28 Sumner St	Milton
Webb, William E. House	93 Blue Hills Pkwy	Milton
Not Named in Database	9-11 Belvoir Rd	Milton
Not Named in Database	244-246 North Franklin St	Holbrook
Bearce House	18 Tilden Rd	Scituate
Henderson, S. J. House	20 Jones St	Hingham
Swan, Hepsibah Clarke - Lothrop, Thornton K. House	12 Chestnut St	Boston
Hight, Harry M. - Porter, Ralph House	23 Forest Rd	Sharon
Evans, Glendower - Filene, Edward Albert House	12 Otis Pl	Boston
Not Named in Database	61-63 Buchanan St	Winthrop
Milton Academy - Perry House	143 Centre St	Milton
Not Named in Database	35 Anderson St	Boston
Not Named in Database	21-23 Irving St	Boston
Not Named in Database	102 Myrtle St	Boston
Hayward, Capt. Martin English Barn	Ring Rd	Plympton
Pondville Cemetery - North Cemetery Entrance	Everett St	Norfolk

HISTORIC SITE NAME	ADDRESS	TOWN NAME
Not Named in Database	25 Fessenden St	Boston
Holbrook, Dea. Elisha House	2106 Washington St	Braintree
Not Named in Database	400 Plymouth St	Middleborough
Not Named in Database	417 South St	Holliston
Pierson, E. House	12 Campbell St	Medway
Wrentham State School Farm Dormitory Site	Emerald St	Wrentham
Bravo House	29 Frairy St	Medfield
Not Named in Database	18 Paris St	Marlborough
Hilliard, John House	195 Washington St	Holliston
Poor Farm Apple Orchard	Rockwood St	Sherborn
Medfield State Hospital - Ward R	45 Hospital Rd	Medfield
Whitney, Joseph L. - Daniels House	43 West Central St	Natick
Foxborough State Hospital - Cemetery	Chestnut St	Foxborough
Higgins, Michael House	159 Diamond St	Walpole
Lewis, Sgt. William House	1 Plimpton St	Walpole
Winslow, George House	63 Chapel St	Norwood
Hartshorn - Gove - Mutch House	62 Highland Ave	Norwood
Williams, Edward House	35 Highland St	Easton
Kelly, Dennis House	10 Seaver St	Easton
Kennedy, Edward H. House	20 Seaver St	Easton
Houghton, George House	28 Cottage St	Wellesley
Not Named in Database	7 Marion St	Dedham
Not Named in Database	449-453 Washington St	Dedham
Dedham Avenue Bridge over Charles River	Dedham Ave	Needham
Needham Branch Railroad Bridge over Webster Street	Webster St	Needham
Hillcrest Gardens - Case Estates Barn	135 Wellesley St	Weston
Gibbs, E. House	50 Church St	Watertown
All Saints Episcopal Church	69 Common St	Belmont
Not Named in Database	10-18 Brainerd Rd	Boston
Warren, Daniel W. Building	765 Boylston St	Brookline
Endicott, Arthur House	29 Hyslop Rd	Brookline
Perkins, Edward Newton House	Jamaicaway	Boston
Not Named in Database	43 Hinckley Rd	Milton
Garfield, James A. Elementary School	95 Beechcroft St	Boston
Not Named in Database	7 Academy Hill Rd	Boston
Watson, Robert A. Apartment House	5 Codman Pk	Boston
Not Named in Database	34 Elm St	Boston
Not Named in Database	21-23 Juniper St	Boston
Not Named in Database	73 Moreland St	Boston
Roxbury Police Station No. 9	409 Dudley St	Boston
Corey, William K. House	16 Windsor Rd	Brookline
Shattuck, George C. House	53 Shattuck Rd	Watertown
Shaw, Edward H. House	215 Washington St	Belmont
Van DePoel, J. A. - Van Home, I. Carriage Barn	10 Abbottsford Rd	Brookline
Bonney, Arthur House	50 Crowninshield Rd	Brookline
Manhattan Market - Purity Supreme Super Market	596-610 Massachusetts Ave	Cambridge
Divinity Hall	12 Divinity Ave	Cambridge
Hotel Somerset	400 Commonwealth Ave	Boston

HISTORIC SITE NAME	ADDRESS	TOWN NAME
Not Named in Database	1350 Commonwealth Ave	Boston
Beisty, John Three Decker	14 Haverford St	Boston
Bradbury, H. J. House	285 Commonwealth Ave	Boston
Wood, Henry L. Double House	26-28 Leicester St	Boston
Pope, William J. House	35-36 West Newton St	Boston
Simonds, George H. Rowhouse	8-20 Summer St	Somerville
Working Girls Home	89 Union Park St	Boston
Stearns, Albert T. Lumber Company Office	98 Taylor St	Boston
Young Men's Christian Union	48 Boylston St	Boston
Sears, Jabez H. - Woods, Solomon A. House	146 Dorchester St	Boston
Dunbar, John House	129 Beacon St	Boston
Savage, Catherine Row House	521 Beacon St	Boston
Pedrick, William Town House	67 Chestnut St	Boston
Fallon, Thomas F. Block	1253-1277 River St	Boston
Ward, Edward A. House	37 Mount Vernon St	Boston
Hill, George A. Row House	75 Franklin St	Boston
Not Named in Database	75 Hastings St	Boston
Wesson, John House	33 Washington St	Boston
Brook Farm - Print Shop Building	670 Baker St	Boston
Brook Farm - Camp Andrew Munitions Storage Vault	670 Baker St	Boston
Not Named in Database	9-11 Austin St	Boston
Washburn - Alden House	South St	Bridgewater
Thayer, Royal House	121 North Franklin St	Holbrook
Durain, Alonzo G. House	19 Woodward Ave	Quincy
Maintenance - Plant Engineering Building	97 East Howard St	Quincy
Sevinor, R. Building	400 Broadway	Chelsea
Campbell - Busey House	75-77 Somerset Ave	Winthrop
Crowe, John E. House	4 Woodside Pk	Winthrop
Shirley Avenue Bridge #195	Shirley Ave	Revere
Hersey, Seth S. House	632 Main St	Hingham
Boston to Plymouth Milestone	East St	Hingham
North Cohasset Post Office and Fire Station	245 Hull St	Cohasset
Smith, David O. House	100 Linden Dr	Cohasset
Not Named in Database	45 Booth Hill Rd	Scituate
Edwards, J. William House	28 Otis Ave	Cohasset
Fuller, Dr. Jabez House	23 Wapping Rd	Kingston
Sturtevant House	288 Main St	Kingston
Cushing, Benjamin B. English Bank Barn	209 Elm St	Duxbury
Smith, Mary House	170-172 Neponset St	Canton
Not Named in Database	15 Norway Rd	Milton
Not Named in Database	108-110 Blue Hill Ave	Milton
Dole, Thomas M. House	24 Howe Rd	Cohasset
Downes, George - Tapper, Thomas House	433 Neponset St	Canton
Sweatt, William H. Garage	360 Main St	Norfolk
Not Named in Database	16 Brook St	Scituate
Suck, G. Frederick House	82 Old Harbor St	Boston
Not Named in Database	225 Savin Hill Ave	Boston
Tower Court	40 Buswell St	Boston

HISTORIC SITE NAME	ADDRESS	TOWN NAME
Forest Hills Cemetery - Chadwick Mausoleum	95 Forest Hills Ave	Boston
Dowd, Edward B. House	59-61 East Central St	Natick
Williamson, C. House	80 High St	Norwell
Bird Park - Flag Pole	Washington St	Walpole
Not Named in Database	33 Water St	Walpole
Old North Burial Ground - Bank Tombs	126 Norton St	Weymouth
Furnace Brook Parkway - I-93 Rotary and Bridges	Furnace Brook Pkwy	Quincy
Saint Ann's Roman Catholic Church Rectory	399A Medford St	Somerville
Mount Hope Cemetery - Heyl Tomb	355 Walk Hill St	Boston
Fernandes, John House	30 Lincoln St	Easton
Ames Shovel and Tool Company Tenement #50	7 Andrews St	Easton
Romeo, Santo House	100 Fountain St	Ashland
Jerauld, Alton B. House	84 Cedar St	Sharon
Not Named in Database	78 Mount Vernon St	Boston
Not Named in Database	21 Hobart St	Braintree
Turner, T. M. House	95 Peck St	Franklin
Not Named in Database	94-96 West Main St	Marlborough
Warren Telechron Company Building #3	150 Homer Ave	Ashland
Jewell, E. House	149 Salem End Rd	Framingham
Not Named in Database	133 Essex St	Marlborough
Goodnow, Martin W. Tenant House	62 Central St	Framingham
Not Named in Database	26 Thomas Rd	Wellesley
Jones Estate Barn	81-83 Woodchester Dr	Weston
Ivy Abbey	125 Highland St	Weston
Capen - Morse, J. House	317 Massapoag St	Sharon
Hersey, Walter House	134 Abbott Rd	Wellesley
Brown, Louise House	24 Hampden St	Wellesley
Not Named in Database	780 High St	Westwood
Perkins, Thomas Nelson Jr. House	258 Grove St	Westwood
Not Named in Database	33 Winn St	Belmont
Fraser, Alex House	63 Patten St	Boston
Not Named in Database	268 Walnut St	Brookline
Not Named in Database	4 Hagar St	Boston
Fitzgerald, John Jr. House	38 Windsor Rd	Milton
Sisters of Saint Joseph Convent	440 Centre St	Milton
Daly, Daniel H. Three Decker	10 Oswald St	Boston
Not Named in Database	26 Linwood Sq	Boston
Clapp, Samuel House	65 Pleasant St	Boston
Bacon, William H. House	58 Pleasant St	Boston
Mair, Alexander House	10 Creighton St	Boston
Not Named in Database	12 Fairland St	Boston
Not Named in Database	26 Saint Marks Rd	Boston
Putnam Nail Company - Lawley, George Shipyard	Ericsson St	Boston
Not Named in Database	113 Stoughton St	Boston
Weiss, Frederick House	38 Mayhew St	Boston
Howard, Thomas and Henry Three Decker	447 East Seventh St	Boston
Not Named in Database	28-30 Lewis Rd	Belmont
Beth El Temple Synagogue	2 Concord Ave	Belmont

HISTORIC SITE NAME	ADDRESS	TOWN NAME
Not Named in Database	5 Concord Ave	Belmont
Not Named in Database	86-88 Washington Ave	Cambridge
Not Named in Database	19 Bellvista St	Boston
Speakers Club	43-45 Mount Auburn St	Cambridge
Factory Buildings Trust Industrial Building #4	42-48 Binford St	Boston
Parker, F. J. House	447 Marlborough St	Boston
Davidson, Gideon L. Apartment Building	1546 Commonwealth Ave	Boston
Gardner, J. L. Estate	79 Marlborough St	Boston
Bell, Dr. - Lambert House	26 Bow St	Somerville
Warren, H. House	205 School St	Somerville
Rollins, John W. Rowhouse	91 Third St	Cambridge
Not Named in Database	15 Dwight St	Boston
Reed's Block	460 Harrison Ave	Boston
Not Named in Database	97 Hudson St	Boston
Stoddard, Charles House	124 Beacon St	Boston
Smith, Sylvanus and Judith Winsor McLauthlin House	76-78 White St	Boston
Not Named in Database	81 Broadway	Chelsea
Allen, Barzillai House	226 Plymouth St	East Bridgewater
Howard, Gideon House	1116 South Franklin St	Holbrook
Whitman Town Park - Hastings School Bell	0 Hayden Ave	Whitman
Torrey, Charles W. House	135 Union St	Rockland
Wright, Isaac House	103 Main St	Plympton
Tubular Rivet and Stud Company - Garage	18 Weston Ave	Quincy
Not Named in Database	1734 Commercial St	Weymouth
Thaxter, Jacob House	112 Main St	Hingham
Not Named in Database	31 Old Colony Rd	Hingham
Eustis, James W. House	215 South Main St	Cohasset
Behns, Henry W. House	58 Gammons Rd	Cohasset
Government Island Park Benches	Border St	Cohasset
Bemis, Albert Farwell House	161 Atlantic Ave	Cohasset
Harvard University - 1877 Gate	Harvard Yard	Cambridge
Fish House	23 School St	Kingston
Marshfield Second Trinitarian Church Parsonage	520 Pleasant St	Marshfield
Thomas - Webster Estate Laundry Building	238 Webster St	Marshfield
Dreamwold Cottage	53 Curtis St	Scituate
Three Women	10 Brookline Place West	Brookline
Wayside Rose Garden Remnants	136 Elm St	Easton
Not Named in Database	45 Hurlcroft Rd	Milton
Not Named in Database	84 Hinckley Rd	Milton
Kendall, F. Carriage House	3 Fox Hill Ln	Norwell
Jacobs, Joshua II Barn	99 Jacobs Ln	Norwell
Torrey, David Jr. House	151 River St	Norwell
Not Named in Database	11 Gates St	Boston
Bray, Susan House	17 Thomas Pk	Boston
Not Named in Database	20-22 Playstead Rd	Boston
Not Named in Database	383 Savin Hill Ave	Boston
Shute's Garage - Beacon Hill Garage	9-11 Irving St	Boston
Schoolman, Joseph S. Tenement Building	59-63 Revere St	Boston

HISTORIC SITE NAME	ADDRESS	TOWN NAME
Fette, Eliot W. House	11 Walnut St	Boston
Swan Stable #2	56 Mount Vernon St	Boston
Saint Anne Roman Catholic Rectory Garage	82 West Milton St	Boston
Stetson, Francis E. House	696 North St	Randolph
Strahan, Jonathan Double House	37-39 John St	Chelsea
Lincoln, Levi House	49 Mill Ln	Cohasset
Milton Academy - The Junior Building	135 Centre St	Milton
Not Named in Database	286 Chestnut Ave	Boston
Brown, E. Harold Barn	534 Beechwood St	Cohasset
Ruggles, W. O. House - Dallo, Matthew House	304 Neponset Ave	Boston
Not Named in Database	97 Cherry St	Plymouth
Brookline Public Library - Coolidge Corner Branch	31 Pleasant St	Brookline
Weinman, Leon House	60 Franklin St	Brookline
Lyman Park Offices	822 Boylston St	Brookline
Not Named in Database	78 Harvard Ave	Brookline
Not Named in Database	190 Pleasant St	Arlington
Not Named in Database	84-86 Harlow St	Arlington
Seary, James House	78 Gardner St	Newton
Jewett, Darwin E. - Sewall, Benjamin House	105 Waban St	Newton
Lentell, Benjamin - Charles House	49 Pearl St	Newton
Darling, William House	165 Oakleigh Rd	Newton
Walker, William O. House	180 Washington St	Newton
Bartlett, Ralph House	29 Arlington St	Newton
Brown, E. P. House	27 Hollis St	Newton
Ryder, Everett House	500 Centre St	Newton
Hickox, A. H. House	22 Jenison St	Newton
Quirk, Michael House	76 West St	Newton
Brown, Harvey S. - Cushman, Frank Vickers House	151-153 Webster St	Newton
Pratt, Caleb and Joseph R. House	236 Auburndale Ave	Newton
Kimball - Crary House	21 Kimball Terr	Newton
Locke, Charles A. House	355 Hammond St	Newton
Sacred Heart Church	1317 Centre St	Newton
First Congregational Church of Newton	1115 Centre St	Newton
Towles, John D. House	219 Homer St	Newton
Emerson, Howard House	54 Montvale Rd	Newton
Steeves, Sydney House	541 Ward St	Newton
Otis Street, 170	170 Otis St	Newton
Not Named in Database	1045 Centre St	Newton
Not Named in Database	412 Commonwealth Ave	Newton
Not Named in Database	548-550 Commonwealth Ave	Newton
Not Named in Database	501 Beacon St	Newton
Jackson, Dr. Henry Jr. House	541 Hammond St	Newton
Rudolf, Thomas J. House	282 Watertown St	Newton
Schermerhorn, Edgar O. House	166 Oakleigh Rd	Newton
Lemon, Henry - Walker, William H. House	21 Russell Rd	Newton
Not Named in Database	14 Thaxter Rd	Newton
Hammond Pond Gardens Apartments	21-23 Hammond Pond Prkwy	Newton
Fox, Abram B. Commercial Block	284-292 Centre St	Newton

HISTORIC SITE NAME	ADDRESS	TOWN NAME
Mahoney, Frederick W. House	25 Lawrence Ave	Newton
Not Named in Database	151 Linwood Ave	Newton
Not Named in Database	71 Wyoming Rd	Newton
Not Named in Database	42 Montrose St	Newton
Not Named in Database	75 Judith Rd	Newton
Not Named in Database	197 Wiswall Rd	Newton
Not Named in Database	227 Wiswall Rd	Newton
Not Named in Database	56 Pratt Dr	Newton
Shaffer, Benjamin House	52 June Ln	Newton
Ham, Benjamin House	9-11 Circuit Ave	Newton
Lane, Michael House	111 Dalby St	Newton
Not Named in Database	262 California St	Newton
Wheeler, Asahel House	120 Webster St	Newton
Fleming, Samuel House	69 Hillside Ave	Newton
Morse, Walter House	367 Otis St	Newton
Not Named in Database	15 Trowbridge Ave	Newton
Riverside Concrete Co. - Lamont's Market	2 Charles St	Newton
First Church of Christ Scientist	391 Walnut St	Newton
Not Named in Database	383 Cabot St	Newton
Not Named in Database	63 Cheney St	Boston
Walker, William H. House	128 Charlesbank Rd	Newton
Not Named in Database	54 Dyer Ave	Milton
Not Named in Database	42 Houston Ave	Milton
Not Named in Database	11 Cooper St	Boston
MCI Framingham - Pump House	26 Loring Dr	Framingham
Mount Auburn Cemetery - Knowles, Jeremy Randall and Jane Sheldon Lawn Marker	580 Mount Auburn St	Watertown
Reed, F. M. House	31 Lawrence Ave	Boston
Payne, Ezra R. House	587 North Main St	Randolph
Linfield, Charles B. House	676 South Main St	Randolph
Butler, William George House	40 Fairfield St	Medford
Barry, David J. House	409 Adams St	Milton
Not Named in Database	31 Peggotty Beach Rd	Scituate
New England Deaconess Hospital - Baker, George F. Clinic	334 Riverway	Boston
Brigham, Peter Bent Hospital - Coolidge House	5-75 Francis St	Boston
Davenport Mansion - Dragon - Witches Garden	1465 Brush Hill Rd	Milton
Duncan, Charles and Son Building - National Pickling Works	82 Gerard St	Boston
Woodward, W. Elliot - Dyer Double House	21 Magazine St	Boston
Mason Pool Building	150 Norfolk Ave	Boston
Miller, Adolph Building	473B Dudley St	Boston
Pearce, Thomas H. Tenant House	28 Cotting St	Medford
Wellington, George A. - Caldwell, Charles C. and Ellen House	82 Otis St	Medford
McManus, Elmer and Mary House	8 Irving Rd	Weston
Not Named in Database	3 Old Dock St	Scituate
Jepsen, Neils and Agnes House	297 Cherry St	Newton
McMahon, Michael F. and Elizabeth - Nordstrom, Harry C. and Charlotte House	33 Oris St	Newton

HISTORIC SITE NAME	ADDRESS	TOWN NAME
Scheid, Edgar Henry and Helen - O'Connell, Maurice S. and Myra E. House	341 Wolcott St	Newton
Orcutt, First Abiel House	500 Chestnut St	Abington
Not Named in Database	420 Sumner St	Boston
Atwood and McManus Box Company Brick Wall	190 Everett Ave	Chelsea
Not Named in Database	1 Barry St	Randolph
Not Named in Database	38 Imrie St	Randolph
Not Named in Database	39 Avalon Rd	Milton
Oliver, George W. House	26 Valley Rd	Milton
Saxonville Factory Company Double Worker Housing	9-11 Danforth St	Framingham
Arrow Realty Trust - Beckford House	93 Central St	Framingham
Miles, Herbert J. House	28 Adams St	Brookline
Knudson, A. A. House	43 Beals St	Brookline
Kently, George and Ellen House	58 Beals St	Brookline
Tilo Roofing Company Warehouse	290 Somerville Ave	Somerville
Turner's Barn	134 Gannett Rd	Scituate
Bazin, James A. Musical Instrument Workshop	2187-2191 Washington St	Canton
Veterans Administration Medical Center - Engineering and Shops Building	VFW Pkwy	Boston
Goode, Robert Matthew Apartments	145-149 Winthrop Road	Brookline
Washington Park - Stone Walls	2700 Washington St	Boston
Haskins - Jewett, Frank P. Row House	2 Regent Pl	Boston
Bixby, The	80-88 North Main St	Brockton
Not Named in Database	20-22 Georganna St	Braintree
Holmes, William L. House	22 Myrtle St	Braintree
Not Named in Database	78 Front St	Braintree
Micco, Albert J. House	330 Elm St	Braintree
Stott, Grace C. House	38 Crescent St	Franklin
Murray, T. House	131 Southville Rd	Southborough
Mellen, Thomas House	180 Ash St	Hopkinton
Phelps, John - Swift, William J. House	57 West Main St	Marlborough
Not Named in Database	9 Water Terr	Marlborough
Morrill, Dr. Isaac House - Hunnewell Estate	863 Washington St	Wellesley
Knox, Gen. Henry Marker	Old Connecticut Path	Wayland
Shaw, Eben House	9 Leonard St	Foxborough
Allen, Samuel House	2 Peach St	Walpole
Mylod, Henry B. House	100 Cottage St	Norwood
Furnace Village Cemetery	64R South St	Easton
Not Named in Database	375 Depot St	Easton
Not Named in Database	8 Belair Rd	Wellesley
Not Named in Database	307 Glen Rd	Weston
Not Named in Database	38 Cliff Rd	Wellesley
Not Named in Database	120 Prospect St	Wellesley
Not Named in Database	139 Lake Shore Dr	Westwood
Not Named in Database	52 Hillcrest Pl	Westwood
Cooper, Howard L. Barn	102 Wellesley St	Weston
Boston Manufacturing Company Mill #1	144 Moody St	Waltham
Not Named in Database	76-78 Franklin St	Watertown

HISTORIC SITE NAME	ADDRESS	TOWN NAME
Not Named in Database	220 Sycamore St	Watertown
Cutler, William House	261 Clinton Rd	Brookline
Little, Mary R. House	75 Goddard Ave	Brookline
Old Green Hill Barn - Goddard House	185 Warren St	Brookline
Normile, Frank Three Decker	6 Oswald St	Boston
Clark, William T. Double House	65 Whiting St	Boston
Saint Hugh Roman Catholic Church	517 Blue Hill Ave	Boston
Tripp, W. V. House	7 Lyndhurst St	Boston
Rozenberg Brothers and Smith Three-Decker	472 Talbot Ave	Boston
Holden, Henry D. House	131 East Cottage St	Boston
Doherty, Delia House	61 Parsons St	Boston
Brighton First Unitarian Church	203 Chestnut Hill Ave	Boston
Not Named in Database	18 Howard St	Belmont
Wheatland, George House	434 Marlborough St	Boston
Saltonstahl, H. House	26 Commonwealth Ave	Boston
Chadwick and Stillings House	182 Marlborough St	Boston
Blake and Knowles Machine Shop #1	265 Third St	Cambridge
Somerville Police Station	50 Bow St	Somerville
Richards, David House	5 Mystic St	Boston
Not Named in Database	75 East Berkeley St	Boston
Not Named in Database	547 Massachusetts Ave	Boston
Calf Pasture Pumping Station	435 Mount Vernon St	Boston
Brown, Amos - Damon, James House	12 Cedar St	Boston
Not Named in Database	42 White St	Boston
Not Named in Database	1-3 Marion St	Boston
Edison Electric Illuminating Company	180-182 Tremont St	Boston
Adams, James Double House	37-39 Washington St	Boston
Beal, Abraham B. - Weiner, John Apartment Building	20-22 Medfield St	Boston
Leonard, Laura A. School	Pleasant St	Malden
Hooper Paint Shop	47 Central Sq	Bridgewater
Arch Street Bridge over Town River	Arch St	West Bridgewater
Kingman, Maj. David Barn	91-93 Bedford St	East Bridgewater
Ramsdell, Nathaniel House	625 Union St	East Bridgewater
Kingman, James - West House	1000 South Franklin St	Holbrook
Blanchard, Fred House	12 Linfield St	Holbrook
Tilson, Capt. William House	189 Elm St	Halifax
Stetson, Dr. Charles E. House	586 Main St	Norwell
Sternberg, Nathan Block	1625-1639 Hancock St	Quincy
Nowland, J. Martin House	31 Edgemere Rd	Quincy
Pratt, David House	391 North St	Weymouth
Not Named in Database	115 Eutaw St	Boston
Shaw, P. S. House	87 Pearl St	Chelsea
Chelsea High School	8 Clark Ave	Chelsea
Wilder, Crocker House	39 High St	Hingham
Williamson, Lloyd House	12 Tupelo Rd	Cohasset
Nichols, Joseph House	520 North Main St	Cohasset
Stebbins Fountain	171 Broadway	Chelsea
Wadsworth, Capt. Waite - Freeman, Weston House	72 Washington St	Duxbury

HISTORIC SITE NAME	ADDRESS	TOWN NAME
Turner, John - Tilden, Thatcher House	894 Main St	Norwell
Ford, Calvin House	51 Old Main St	Marshfield
Harrub, Isaac House	60 Country Way	Scituate
Not Named in Database	143 West Main St	Marlborough
Not Named in Database	61 Marilyn Rd	Milton
Not Named in Database	95 Cliff Rd	Milton
Roy, John F. House	53 Old Coach Rd	Cohasset
Draper, David M. - Sharon, Charles W. Barn	242 Dedham St	Norfolk
Brewster, E. House	299 Prospect St	Norwell
Not Named in Database	53 Union St	Randolph
Not Named in Database	46 G St	Boston
Ingraham, D. G. Town House	10 West Cedar St	Boston
Not Named in Database	20 Wolcott Ave	Walpole
Not Named in Database	29 Mystic Ave	Medford
Not Named in Database	48-50 Sydney St	Somerville
Dyer, Charles W. House	17 Athens St	Weymouth
Not Named in Database	74-76 Sea St	Weymouth
Nagle, John House	27 Sheridan St	Easton
Not Named in Database	35 Grove St	Boston
Not Named in Database	20 Joy St	Boston
Eustis, Frederic A. II House Landscape	1452 Canton Ave	Milton
Morrow, Mary - Welch, Margaret House	19 Canton St	Easton
Not Named in Database	76 Hiawatha Rd	Boston
Not Named in Database	391 Commercial St	Braintree
South Shore National Bank	12 South St	Wrentham
Fiske, Rev. Elisha House	48 Common St	Wrentham
Blake, Mary Ann - Wilkinson, Judge Ezra House	350 East St	Wrentham
Not Named in Database	65 Union St	Holliston
Wrentham State School Dairy Barn	Emerald St	Wrentham
Not Named in Database	5 Price St	Hopkinton
Palmer, Frank H. Farm Employee Cottage	9 Chestnut Hill Rd	Southborough
Telfer, James House	31 East Main St	Southborough
Not Named in Database	51 Washington St	Marlborough
Brigham, Walter I. House	2 Concord Terr	Framingham
New England Worsted Company Duplex - Sheehy House	6-8 Centennial Pl	Framingham
Not Named in Database	1045 Waverly St	Framingham
Cleaveland, Bela - Bullard, Silas House	58 South St	Medfield
Not Named in Database	158 Common St	Walpole
Guild - Winslow - Cushman - Maddox House	330 Walpole St	Norwood
Not Named in Database	16 Monroe St	Norwood
Willis Double House	49-51 Depot St	Easton
Everet, Joel House	1279 High St	Westwood
Gay, Thadeus Farm - Garage and Apartment	590 Gay St	Westwood
Not Named in Database	97 Court St	Dedham
Hewins, Nathaniel House	5 Franklin Sq	Dedham
Mosher, Clarence Fleetwood House	51 Summer St	Weston
Not Named in Database	6 John St	Waltham
Ingersoll - Gardner House	135 Warren St	Brookline

HISTORIC SITE NAME	ADDRESS	TOWN NAME
Not Named in Database	95-97 Highland Rd	Brookline
Not Named in Database	322-326 Harvard St	Brookline
Not Named in Database	27 High St	Brookline
Haffenreffer Brewery - Building L	Germania St	Boston
Not Named in Database	22 Anita Terr	Boston
Withington, Dr. C. F. House	1 Elm Hill Ave	Boston
Kimball, Dr. L. Houghton House	15 Elm Hill Ave	Boston
Percival, Frank House	26 Carruth St	Boston
Not Named in Database	6 Alveston Terr	Boston
Not Named in Database	11 Guildford St	Boston
Stevens, Lester F. Garage	32 Manchester Rd	Brookline
Sears, David House	6 Hawes St	Brookline
Harvard Business School - Glass Hall	Soldiers Field Rd	Boston
Harvard Business School - Morgan Hall	Soldiers Field Rd	Boston
Nowell, Henry House	19 Ash St	Cambridge
Pi Eta Hall	95 Winthrop St	Cambridge
Hayden, J. Orlin House	174 Summer St	Somerville
Rollins, W. H. House	399 Marlborough St	Boston
Not Named in Database	56 Rutland Sq	Boston
Not Named in Database	38 Worcester Sq	Boston
Gibson, George M. Building	257 West Newton St	Boston
Gould, Aaron House	50 Columbus Ave	Somerville
Stickney, Francis H. - Davies, Benjamin Rowhouse	94 Thorndike St	Cambridge
Not Named in Database	48 Appleton St	Boston
Not Named in Database	750 Columbus Ave	Boston
Not Named in Database	544 Columbus Ave	Boston
Quincy Grammar School	88-90 Tyler St	Boston
Avery, Alden House	369 Beacon St	Boston
Not Named in Database	137 Mount Vernon St	Boston
Not Named in Database	32-34 White St	Boston
Evans House Hotel	174-175 Tremont St	Boston
Eaton Square	Bowdoin St	Boston
Union Block	45-55 Union St	Boston
Waldorf Lunch Restaurant	123 Causeway St	Boston
Hotel Essex	687-695 Atlantic Ave	Boston
Providence Packing Company	134 Fulton St	Boston
Not Named in Database	141 Trenton St	Boston
Joy, Nehemiah House	612 Randolph St	Weymouth
Farrar, Henry A. and Martha A. Fairbanks House	148 Washington St	Hanover
Not Named in Database	37 President's Ln	Quincy
Not Named in Database	34 Keith St	Weymouth
Electrical Shop	97 East Howard St	Quincy
Not Named in Database	140 Pearl St	Chelsea
Not Named in Database	549 Main St	Hingham
Loring Hall	65 Main St	Hingham
Woodside Cemetery	550 North Main St	Cohasset
Kinsley, E. House	219 Beechwood St	Cohasset
Gregg, John J. House	14 Nichols Rd	Cohasset

HISTORIC SITE NAME	ADDRESS	TOWN NAME
Freeman, Enoch House	900 Tremont St	Duxbury
Hathaway, Joshua W. House	598 Washington St	Duxbury
Taylor, Henry Morgan Carriage Carriage House	151 Tappan St	Brookline
Merritt, Seth House	71 Clapp Rd	Scituate
Morrison, Emil House	60 Sumner St	Milton
Shelevsky, Joseph Tenement House	34 South Russell St	Boston
Tombs, Michael - Rice, Reuben House	20 Temple St	Boston
Braman, Grenville T. W. - Davies, Daniel House	1 Mount Vernon Sq	Boston
Higginbottom, William House	14 Lincoln St	Easton
Not Named in Database	54 Sydney St	Somerville
Gilmore, Edwin C. Company Worker Housing	33 Pond St	Easton
Carter, William House	32 Mark Lee Rd	Needham
Cozzens, John - Eames, Joseph House	420 Eliot St	Ashland
Saint Cecilia Roman Catholic Church Rectory Garage	A Esty St	Ashland
Wayland Trinitarian Congregational Church	53 Cochituate Rd	Wayland
Not Named in Database	104 Myrtle St	Boston
Parker Carriage Shed	228 Main St	Plympton
Not Named in Database	10 Biltmore St	Boston
Not Named in Database	261 Standish Ave	Plymouth
First Congregational Church Parsonage	29 Irving Pl	Holliston
Bullard Farm Corn Crib and Ice House	7 Bullard Ln	Holliston
Not Named in Database	66 Pleasant St	Hopkinton
Hopkinton Road Bridge, Old	Cordaville Rd	Hopkinton
Brown, George R. House	216 Pleasant St	Framingham
Warren, C. A. House	58 Washington St	Marlborough
Coca Cola Bottling Plant	255 East Main St	Marlborough
Speen Street Office Building	10-20 Speen St	Framingham
Foxborough State Hospital - B Cottage	66 Baker St	Foxborough
Not Named in Database	46 Cocasset St	Foxborough
Gay, Harold House	67 Winter St	Norwood
North Easton Libanon Evangelical Lutheran Church	16 Williams St	Easton
Plimpton, David Barn Complex	111 Pine St	Medfield
Rochford, John W. House	19 Kingsbury St	Wellesley
Greenwood, Isaac House	195 Nehoiden St	Needham
Not Named in Database	34 Hoover Ave	Westwood
Not Named in Database	31 Lake Shore Dr	Westwood
Not Named in Database	40 Channing Rd	Dedham
Miltonia, The	469-489 Moody St	Waltham
Otis, Ward M. Double House	12-14 Marshall St	Watertown
Lemon, Augustus Stable	28 Otis St	Watertown
Not Named in Database	116-118 Summer St	Watertown
Niles, Dr. James P. House	140 Church St	Watertown
Not Named in Database	39 Hammond Rd	Belmont
Henry House	206 Middlesex Rd	Brookline
Hodgdon, Mary A. House	93-95 Cummins Hwy	Boston
Not Named in Database	44 Linden St	Brookline
Brewer, Edward Coachman House	58 Churchills Ln	Milton
Not Named in Database	80 Marcella St	Boston

HISTORIC SITE NAME	ADDRESS	TOWN NAME
Not Named in Database	14-22 Morley St	Boston
Not Named in Database	65 Strathmore Rd	Boston
Not Named in Database	20 Whiting St	Boston
McKay, Annie Building	1674-1678 Beacon St	Brookline
Ward, Charles W. House	67 Colchester St	Brookline
Not Named in Database	123 Brattle St	Cambridge
Ames, S. T. House	232 Marlborough St	Boston
Not Named in Database	47 Rutland Sq	Boston
Landers, Alvin Apartment House	40 School St	Somerville
Sanborn, Robert - Sturtevant, Lindley Barn	76 Columbus Ave	Somerville
Not Named in Database	18 Mount Vernon St	Somerville
Not Named in Database	1-3 Griggs Pl	Boston
Fernald, William Town House	79 Warren St	Boston
Not Named in Database	40 Gray St	Boston
Hancock, John Building (II)	190-200 Berkeley St	Boston
Not Named in Database	7 Rowell St	Boston
Not Named in Database	518 Massachusetts Ave	Boston
Mattapan Chronic Disease Hospital - Building #5	249 River St	Boston
Filene's Department Store	426 Washington St	Boston
Rand, William S. House	216 Newbury St	Boston
Not Named in Database	1110-1130 Washington St	Boston
Jewelers Building	371-379 Washington St	Boston
Orpheum Theatre	413-415 Washington St	Boston
Hinckley, David Building	38-40 Batterymarch St	Boston
Boston Naval Hospital - Building 2	285 Commandants Way	Chelsea
Orcutt, Emerson House	500 Randolph St	Abington
Jenkins, Zenas House	90 Union St	Rockland
Hanover Baptist Church Parsonage	580 Webster St	Hanover
Union Cemetery	Webster St	Hanover
Barnicoat, Frederick H. House	1 Independence Ave	Quincy
McIntyre, J. B. House	24-26 Woodward Ave	Quincy
Boyd and Berry Three-Decker	774 Columbia Rd	Boston
Not Named in Database	129-137 Eutaw St	Boston
Hunter, Charles W. House	11 Hull St	Cohasset
Pratt, Moses House	247 Beechwood St	Cohasset
Stutson, James and Benjamin House	24-26 Elm St	Cohasset
Sidney, Ellery C. S. House	11 Stockbridge St	Cohasset
Not Named in Database	57 Wapping Rd	Kingston
Ring, Andrew - Bartlett, Capt. Joseph House	237 Main St	Kingston
Wadsworth, Gamaliel W. House	105 Washington St	Duxbury
Damon, Nathaniel House	95 Highland St	Marshfield
Standish House Hotel Cottage	228 Marshall St	Duxbury
Vine Lake Cemetery - Langley Fence	Main St	Medfield
Clapp, Hiram Barn	122 Summer St	Scituate
Pugatch, Saul House	27 Trout Brook Ave	Milton
Not Named in Database	64 Pillon Rd	Milton
Not Named in Database	90 Meredith Cir	Milton
Not Named in Database	24 Heritage Ln	Milton

HISTORIC SITE NAME	ADDRESS	TOWN NAME
Roy, Tina House	11 Tad Ln	Cohasset
Spanish War Veterans - G. A. R. Memorial	Main St	Malden
Not Named in Database	285 River St	Norwell
Hodges, William H. House	66 School St	Hingham
Haskell, Randolph House	2 Evandale Terr	Boston
Not Named in Database	18 Grampian Way	Boston
Smith, Frederick - Livermore, Thomas House	70 Myrtle St	Boston
Gate of Heaven Roman Catholic Church Rectory	606 East Fourth St	Boston
Forest Hills Cemetery Greenhouse Complex	95 Forest Hills Ave	Boston
May, Roxanna Odell Bower - Sweeney, Annie L. House	50 North Main St	Natick
Coolidge, Alex - Finn, Patrick J. House	27 North Main St	Natick
Packard, Jonathon R. House	19 Maple Ave	Sharon
Not Named in Database	31 South Russell St	Boston
Rice, Warren Stanley House	143 Washington St	Easton
Helmsdorf, H. K. House	480 Columbia Rd	Boston
World War II, Korean, and Vietnam Wars Monument	Washington St	Braintree
Not Named in Database	82 Monatiquot Ave	Braintree
Mann, Ella E. - Leonard, William H. House	63 Monatiquot Ave	Braintree
Old Colony Railroad Taunton River Bridge	Taunton River	Bridgewater
Not Named in Database	1084 Washington St	Holliston
Cowell, Hiram Barn and Market	78 South St	Wrentham
Smith, Susan E. House	61 Taunton St	Wrentham
Sherman Laundry Building	15 East Central St	Franklin
Not Named in Database	638 Washington St	Holliston
Raferty, Michael House	32 Proctor St	Hopkinton
Not Named in Database	75 Grove St	Hopkinton
Adams, Aaron House	140 Hayden Rowe St	Hopkinton
Boston and Worcester Street Railway Abutments	Parkerville Rd	Southborough
Smith, N. House	123 East Main St	Hopkinton
Rock, Richard R. House	2 Aspen Cir	Framingham
Bickford - Blanchard House	27 Washington St	Sherborn
Hoyt, John - Catlin House	96 Eliot St	Natick
Framingham High School	121 Union Ave	Framingham
Shaw, Francis House	194 Cochituate Rd	Wayland
Foxborough Baptist Church Parsonage	7 Elm St	Foxborough
Mud House	82 Stearns Ave	Mansfield
Moose Hill Burial Ground	Moose Hill St	Sharon
New Pond Dam	581 Foundry St	Easton
Ames Shovel and Tool Company Tenement #13	30-32 Oliver St	Easton
Not Named in Database	594 Washington St	Easton
Howard, Ruby E. House	43 Pine St	Easton
Britton Block	Pearl St	Stoughton
Grant, Daniel House	22 Kenilworth Rd	Wellesley
Hassoldt, William House	35 Clovelly Rd	Wellesley
Miles, Frank C. - Baldwin, Frank House	18 Maugus Ave	Wellesley
Not Named in Database	45 Carroll Ave	Westwood
Barry, Louise S. House	60 Willard Rd	Brookline
Kirrane, Patrick House	55 Reservoir Rd	Brookline

HISTORIC SITE NAME	ADDRESS	TOWN NAME
Hooper, Nancy House	47 Cumberland Ave	Brookline
Not Named in Database	23 Kenton Rd	Boston
Pierce, Charles Sumner Elementary School	25 Gile Rd	Milton
World War II Monument	Canton Ave	Milton
Godfrey, Lester N. House	56 Russell St	Milton
Not Named in Database	13 Deering St	Boston
Lovering, William House	812-814 Centre St	Boston
Engine House #12 - Hook and Ladder Company #4	Dudley St	Boston
Parker, Caroline L. House	23 Neponset Ave	Boston
Firestone Tire and Rubber Company	972 Commonwealth Ave	Brookline
Kelsey, Albert House	37 Arlington St	Cambridge
Brown, David Building	1166 Beacon St	Brookline
Brown, Alexander - Coolidge, Henry House	46 Kenwood St	Brookline
Rothenberg, Louis S. House	35 Prescott St	Brookline
Chamberlin, John House	77 Brattle St	Cambridge
Saint Paul's Church	24 Arrow St	Cambridge
Richards, Theodore W. House	15 Follen St	Cambridge
Not Named in Database	37 Copeland St	Boston
Brewer, J. R. House	72 Commonwealth Ave	Boston
Exeter Schoolhouse	Exeter St	Boston
Not Named in Database	21 Dartmouth St	Somerville
Not Named in Database	11 Mystic St	Boston
Not Named in Database	571-575 Boylston St	Boston
Not Named in Database	647 Boylston St	Boston
United States Leather Company Building	134-140 Beach St	Boston
O'Hearn, Patrick Three-Decker House	93 Adams St	Boston
Not Named in Database	1169 Adams St	Boston
Not Named in Database	14 Centre St	Boston
Holman Block	435 Market St	Boston
Bowditch, C. A. Apartment Building	2 Greenough Ave	Boston
Chart House	60 Long Wharf	Boston
Bussell, Charles House	15 Upland St	Holbrook
Townsend, Benjamin House	223 Central St	Rockland
Not Named in Database	795 Circuit St	Hanover
Quincy School	94 Newbury Ave	Quincy
Hunt, C. E. House	105 Front St	Weymouth
Richard, Elias Insurance Office and Shoe Mfg.	1 Washington St	Weymouth
Ship Massachusetts Park	Taffrail Rd	Quincy
Carter, Eugene House	61 Middle St	Weymouth
Not Named in Database	94 Hawthorne St	Weymouth
Not Named in Database	81 Beal St	Hingham
McArdle Bridge	Meridian St	Boston
Skeckter, Bennet House	278 Chestnut St	Chelsea
Wood - Ward - Midgely House	9 Woodside Pk	Winthrop
First Baptist Church of Revere	6 Library St	Revere
Bibby, George M. House	30 Pleasant St	Hingham
Daley, Daniel House	19 Green St	Hingham
Cohasset Old Central Fire Station Fire Bell	44 Elm St	Cohasset

HISTORIC SITE NAME	ADDRESS	TOWN NAME
Smith, Capt. John Memorial	32 Border St	Cohasset
Charlestown Navy Yard - Auxiliary Pier	Navy Yard	Boston
Not Named in Database	30 River Ridge Rd	Wellesley
Graumann, Charles F. House and Cigar Shop	169A&B Boylston St	Boston
Stetson, Samuel Barn	7 Summer St	Kingston
Lewis, Joseph House	212 High St	Duxbury
White, Myron M. Barn	38 Standish St	Duxbury
Julian Street Bridge over South River	Julian St	Marshfield
Saint Boniface Roman Catholic Rectory Garage	26 Shed St	Quincy
East Bridgewater High School	100 Prospect St	East Bridgewater
Not Named in Database	95 Standish Rd	Milton
Not Named in Database	450 Eliot St	Milton
Krim, Philip House	88 Brook Rd	Milton
Babcock, Lemuel Barn	1157 Canton Ave	Milton
Freeman, Alvin B. House	109 Main St	Norfolk
Souther, Laban House	211 River St	Norwell
Not Named in Database	41 Brook St	Scituate
Smith, R. Garage	19 Lafayette St	Randolph
Not Named in Database	131 G St	Boston
Ice Cream Parlor and Store	28 Denny St	Boston
Remick, Samuel H. - Beal, Martha E. House	26 Garden St	Boston
Kelly, Daniel J. Tenement Building	52-54 Irving St	Boston
Pierce, Caroline House	15 South Russell St	Boston
Iasigi, Joseph House	43 Mount Vernon St	Boston
Not Named in Database	40 Dartmouth St	Boston
Camp Wonderland Summer Staff Cabin	186 Massapoag Ave	Sharon
Burkes, I. M. House	58 Summer St	Natick
Keating, Frank D. House	55 East Central St	Natick
Dorchester Park - Adams Street Granite Wall	Adams St	Boston
Casey, Julia House	40 Grant St	Needham
Barton, Nathan House	156 Massapoag Ave	Sharon
Fairbanks, George H. House	302 North Main St	Natick
Not Named in Database	53 Irving St	Boston
Not Named in Database	433 Court St	Plymouth
Richards, William House	59 Thompson Ln	Milton
Not Named in Database	50 Thompson Ln	Milton
Not Named in Database	12 Frothingham St	Milton
Bernstein, Philip House	11 Bellingham Rd	Brookline
Badger, Dr. Theodore House	45 Cedar Rd	Brookline
Chandler, Parker House	56 Old Cove Rd	Duxbury
Callahan, Matthew House	16-18 Webster St	Arlington
B & M Railroad Bridge - Lexington Line #4.96, Old	Rt 2	Arlington
Ellis, David House	1235 Boylston St	Newton
Trowbridge, J. T. Tin Shop	48-50 High St	Newton
Dailey, Michael - Newell, Josiah B. House	117 High St	Newton
Dunn, Thomas - Crowdle, James Double House	81-83 Gardner St	Newton
Farquhar, Samuel House	7 Channing St	Newton
Murdock, Francis House	14 Emerson St	Newton

HISTORIC SITE NAME	ADDRESS	TOWN NAME
Wing, Mitchell House	115 Hunnewell Ave	Newton
Ross, Henry F. House	22 Waverley Ave	Newton
Newton Methodist Episcopal Church	515-519 Centre St	Newton
Gillespie, Patrick - Quinn, Daniel House	83-85 Allison St	Newton
Not Named in Database	32 Lincoln Rd	Newton
Not Named in Database	51 Clinton St	Newton
Ayles, John C. House	64 River St	Newton
Phillips, Sarah House	19-21 Shaw St	Newton
Whitmore, Joseph B. House	52 Winthrop St	Newton
Rochford, William S. House	18 Rowe St	Newton
Plummer, William Edward House	155 Woodland Rd	Newton
Woodside, Alonzo C. House	158 Auburn St	Newton
Stuart, George E. House	122 East Side Pkwy	Newton
Walnut Terrace, 1-6	1-6 Walnut Terr	Newton
Worcester, Rev. John House	11 Gray Birch Terr	Newton
Baptist Home	56 Commonwealth Ave	Newton
Nealley, Henry A. House	16-18 Garden Rd	Newton
Wales Brothers House	9 Cedar St	Newton
Hall, Joseph B. House	71 Montvale Rd	Newton
Emerson, Joshua B. House	1 Bowdoin St	Newton
Burbeck, William G. House	55 Bowdoin St	Newton
Welch Commercial Block	16-20 Lincoln St	Newton
Speare, Alden House	278-280 Waltham St	Newton
Not Named in Database	95 Prince St	Newton
Not Named in Database	132 Pleasant St	Newton
Not Named in Database	374 Hammond St	Newton
Not Named in Database	565-567 Commonwealth Ave	Newton
Not Named in Database	911 Commonwealth Ave	Newton
Not Named in Database	25 Beechcroft Rd	Newton
Not Named in Database	533 Hammond St	Newton
Eliot, Samuel House	70 Suffolk Rd	Newton
Not Named in Database	89 Windsor Rd	Newton
Not Named in Database	154 Parmenter Rd	Newton
Pulsifer, Royal M. House	40 Highland Ave	Newton
Not Named in Database	203-205 Walnut St	Newton
Not Named in Database	30 Shute Path	Newton
Not Named in Database	95 Spiers Rd	Newton
Not Named in Database	99 Mary Ellen Rd	Newton
Schraft, George F. House	885 Centre St	Newton
Not Named in Database	9 Wyoming Rd	Newton
Not Named in Database	54 Wyoming Rd	Newton
Not Named in Database	28 Considine Rd	Newton
Not Named in Database	19 Kappius Path	Newton
Not Named in Database	10 Nightingale Path	Newton
Not Named in Database	65 Osborne Path	Newton
Not Named in Database	646 Saw Mill Brook Pkwy	Newton
Not Named in Database	701 Saw Mill Brook Pkwy	Newton
Not Named in Database	129 Spiers Rd	Newton

HISTORIC SITE NAME	ADDRESS	TOWN NAME
Not Named in Database	180 Evelyn Rd	Newton
Not Named in Database	65 Andrew St	Newton
Dunham, William King House	72 Cottage St	Newton
Lennon, James House	73 Jasset St	Newton
Pulsifer, Clara House	8 Birch Hill Rd	Newton
Not Named in Database	1112-1114 Commonwealth Ave	Newton
Not Named in Database	1033 Walnut St	Newton
Peters, George House	59 Prince St	Newton
Not Named in Database	185 Commonwealth Ave	Newton
Not Named in Database	8-10 Elm Hill Pk	Boston
Not Named in Database	12 Meagher Ave	Milton
Not Named in Database	14-16 Colonial Ave	Newton
Not Named in Database	11 Caldon Path	Newton
Carver Cotton Gin Company - Blacksmith Shop	15 Whitman St	East Bridgewater
Carver Cotton Gin Company Paint and Oil Shed	15 Whitman St	East Bridgewater
Mount Auburn Cemetery - Bowditch, Nathaniel Sarcophagus	580 Mount Auburn St	Watertown
Mount Auburn Cemetery - Eliot, Charles Lawn Marker	580 Mount Auburn St	Watertown
Mount Auburn Cemetery - Jackson, Charles Monument	580 Mount Auburn St	Watertown
MCI Framingham - Pioneer Cottage	26 Loring Dr	Framingham
Crosby, William House	9A Kahler Ave	Milton
Not Named in Database	25 Webster Rd	Milton
Not Named in Database	92 Waldeck Rd	Milton
Not Named in Database	79 Reservation Rd	Milton
Babcock, Josiah Jr. House	232 Edge Hill Rd	Milton
Not Named in Database	393 Adams St	Milton
Not Named in Database	50 Garden St	Milton
Not Named in Database	24-26 Hollis St	Milton
Not Named in Database	21 Bridge Ave	Scituate
Wheelock College - Pilgrim Court Apartments	114-122 Riverway	Boston
Gerrig, William Three Decker and News Agency	245-247 Boston Ave	Medford
Not Named in Database	8-10 Main St	Medford
Clark - Abbott Building Annex	16 Dudley St	Medford
Not Named in Database	12 Crawford St	Randolph
Bachrach, Louis F. Carriage House	124 Highland St	Newton
Not Named in Database	179 Main St	Brockton
Not Named in Database	94 Maple St	Milton
Mansfield, Susan House	34-36 Naples Rd	Brookline
Not Named in Database	51-55 Union Sq	Somerville
Heard, Jared Barn	15 Highland St	Weston
Veterans Administration Medical Center - Flagpole	VFW Pkwy	Boston
Child, Jonas D. House	69 Saint James St	Boston
Washington Park - Walking Path System	2700 Washington St	Boston
Plain Street Bridge	Plain St	Brockton
Brockton Fairgrounds Exhibition Hall	Thurber Ave	Brockton
Not Named in Database	84 Front St	Braintree
Samsing, Rolf A. House	349 Elm St	Braintree
Not Named in Database	12 Charles St	Medway
Nealer, Frederick House	122 East Central St	Franklin

HISTORIC SITE NAME	ADDRESS	TOWN NAME
Ware, Robert - Robinson, Joel H. House	260 Main St	Norfolk
Wrentham State School - Oak Grove Cottage IV	Emerald St	Wrentham
Millis Company Worker Housing	15 Lavender St	Millis
Not Named in Database	378 Lincoln St	Marlborough
Not Named in Database	7 Gates Ave	Marlborough
Hager House	35 Nixon Rd	Framingham
New England Worsted Company Duplex - Third Double House	67-69 Central St	Framingham
Morse - Barber Pumphouse	46 Forest St	Sherborn
Medfield State Hospital - Ward C-3	45 Hospital Rd	Medfield
Spooner, Charles House	101 West Central St	Natick
Goodnow, Charles L. House	53 Highland Ave	Sudbury
Hughes, Solomon House	34 South St	Foxborough
Foxborough Poor Farm	205 North St	Foxborough
Kingsbury Pond and Dam	149 Spring St	Medfield
Babcock, George House - Petonowowett	44 South St	Medfield
Not Named in Database	874 East St	Walpole
Norwood Massachusetts State Armory	Nahatan St	Norwood
Easton - Raynham Boundary Marker	Easton Town Line	Easton
Beal, Robert Washburn House	16 Midland Rd	Wellesley
Flagg, Isaac House	15 Weston Rd	Wellesley
Jewett Arts Center - Wellesley College	Central St	Wellesley
Grant Block	41 Atwood St	Wellesley
Moulton, Eaton Mill	35 Walnut St	Wellesley
Gay, Thadeus Farm - Wheelwright, Arthur Studio	590 Gay St	Westwood
Not Named in Database	121 Sandy Valley Rd	Dedham
Kiley, John F. House	188-190 North Beacon St	Watertown
Keyes House	345 Clinton Rd	Brookline
Tripp, William House	200 Dudley St	Brookline
Candler House	17 Edge Hill Rd	Brookline
Not Named in Database	38-40 Hawthorne Rd	Milton
Davis House - Adams - Nervine Asylum	998 Centre St	Boston
Not Named in Database	233 Highland St	Boston
West Roxbury High School	70-74 Elm St	Boston
Not Named in Database	4 Logan St	Boston
Not Named in Database	168 Ruthven St	Boston
Not Named in Database	39-47 Strathmore Rd	Boston
Adams, Ebenezer - Small, Alfred M. Double House	106 Mount Pleasant Ave	Boston
Fenwick, Benedict School	150 Magnolia St	Boston
Wilson, John B. and Charles House	31 Monument Ave	Boston
Graffam, Peter House	122 Naples Rd	Brookline
Davidson, W. A. House	79-83 Ivy St	Brookline
Not Named in Database	25 Craigie St	Cambridge
Not Named in Database	40 Harvard St	Somerville
Not Named in Database	12-16 Copeland St	Boston
White, Thomas R. Three-Family House	38 Saint Germain St	Boston
Haven, F. C. House	195 Commonwealth Ave	Boston
Newton, Alonzo House	12 Munroe St	Somerville
Somerville High School	Highland Ave	Somerville

HISTORIC SITE NAME	ADDRESS	TOWN NAME
Peabody, Francis H. - Kidder, Henry P. Stables	13-19 Stanhope St	Boston
Not Named in Database	258 Shawmut Ave	Boston
Williams, George H. House	84 Seaverns Ave	Boston
McQuarrie, Elizabeth B. House	44 Hartford St	Boston
Church of the Redemption (Universalist)	1103 Boylston St	Boston
Hussey, Robert House	381 Dorchester St	Boston
Saint Augustine Cemetery	181 Dorchester St	Boston
Not Named in Database	216 Northampton St	Boston
Not Named in Database	1024 River St	Boston
Fook, Heng Building	41-55 Beach St	Boston
Weston, David B. - Mason, Rufus House	31 Russell St	Boston
National Shawmut Bank Building	1 Federal St	Boston
Tremont Cafe	60 Tremont St	Boston
Harvard Primary School	20 Devens St	Boston
Not Named in Database	46 Clarkson St	Boston
Not Named in Database	254-256 Main St	Boston
Whitman Family Cemetery	Harvard St	East Bridgewater
Sturtevant, Joshua House	1161 Washington St	East Bridgewater
Winslow, Joshua and Thomas Double House	69 Washington St	Abington
Josselyn, Henry House	319 West Elm St	Pembroke
Church Hill United Methodist Church	630 River St	Norwell
Not Named in Database	532-550 Adams St	Milton
High School Avenue, 25	25 High School Ave	Quincy
Martin, Thomas Elastic Web Co. North Weaving Loft	60 Dudley St	Chelsea
New North Meeting House	1 Lincoln St	Hingham
Leavitt, John House	73 Leavitt St	Hingham
Not Named in Database	78 Kilby St	Hingham
Bready, John N. House	336 Forest Ave	Cohasset
Begien, Martin House	21 Gammons Rd	Cohasset
Adams, Samuel Monument	Dock Sq	Boston
Charlestown Navy Yard - Bldg 75 - Pipe Storage	Navy Yard	Boston
River Road Bridge over Stony Brook	River Road	Weston
Route 3A Bridge	Route 3A	Hingham
Faunce, Zenus Jr. House	584 Washington St	Duxbury
Briggs, Capt. James - Thompson, Robert House	27 Cross St	Norwell
Jenkins, Capt. Coleman House	80 First Parish Rd	Scituate
Stetson, C. House	204 Front St	Weymouth
Wright, Helen B. House	151 Front St	Weymouth
Vine Lake Cemetery - Sewall Heights	Main St	Medfield
McNulty House	8 Holly Ln	Cohasset
Deal, E. Vaughn House	15 Fernway	Cohasset
Grant, Lillian B. Grant	15 Laurel Pk	Holbrook
Not Named in Database	31 Plymouth Ave	Milton
Sylvester, Capt. Joseph House - Elm Cottage	553 River St	Norwell
Not Named in Database	428 East Eighth St	Boston
Not Named in Database	349 Savin Hill Ave	Boston
Not Named in Database	354 Savin Hill Ave	Boston
Hemenway, Augustus Double House	42 Mount Vernon St	Boston

HISTORIC SITE NAME	ADDRESS	TOWN NAME
Boston University - The Beach	235 Bay State Rd	Boston
White, G. W. House	75 Front St	Weymouth
War Memorial Park - Canal System	River St	West Bridgewater
Linehan, James House	86 Lincoln St	Easton
Kelleher, Julia McCarty Boarding House	21 Lincoln St	Easton
Not Named in Database	17 Jaques St	Somerville
Wells, Orion W. House	20 Columbus Ave	Easton
Goward, Willard Kimball House	38 Center St	Easton
Not Named in Database	63 Chestnut St	Boston
Not Named in Database	51 Joy St	Boston
Not Named in Database	25 South Russell St	Boston
Not Named in Database	1 Linden St	Easton
Ames, Oliver Memorial Park	26 Main St	Easton
Kelly, John Building	2 Foster Ct	Boston
Thayer, George W. House	162 Franklin St	Braintree
Not Named in Database	16 Oak St East	Braintree
Pratt, Jared House	3 Pleasant St	Middleborough
Johnson, James B. Cow Barn	120 Northborough Rd	Southborough
Not Named in Database	38 Clark St	Medway
Wrentham Congregational Church Parsonage	252 South St	Wrentham
Hutchinson, G. P. House	25 Nason St	Franklin
Adams, Steven House	207 Main St	Medway
Lansing Millis Memorial Building	64 Exchange St	Millis
Fitzpatrick Estate - Kennel	168 Saddle Hill Rd	Hopkinton
Not Named in Database	6-8 Pleasant St	Hopkinton
Clafin, Lee House	8 Hayden Rowe St	Hopkinton
Westboro Savings Bank	8 Cherry St	Southborough
Central Elementary School	75 Central St	Ashland
Hamilton, J. - Stinson, James E. House Ell	187 Edmands Rd	Framingham
Not Named in Database	43 Gay St	Marlborough
Ward, Artemas Park	Granger Blvd	Marlborough
Morse - Tay - Leland - Hawes House	266 Western Ave	Sherborn
Not Named in Database	38 Johnson St	Framingham
Linane, Patrick J. - Powers, Arthur House	73 West Central St	Natick
Schaller, Ferdinand House	18 Schaller St	Wellesley
Not Named in Database	264 Main St	Foxborough
Norfolk County Railroad Bridge	Norfolk Railroad	Walpole
Lewis, Isaac Newton House	470 East St	Walpole
Clark House	285 Center St	Easton
Easton World War I Memorial	115 Main St	Easton
West Needham Rail Depot, Old	279-283R Linden St	Wellesley
Not Named in Database	34 Lake Shore Dr	Westwood
Not Named in Database	78 Gay St	Westwood
Lewis, Joseph Jr. House	14 Church St	Dedham
Boston Manufacturing Company Worker Housing	226-230 River St	Waltham
Gore Place Carriage House	52 Gore St	Waltham
Not Named in Database	11-13 Mount Auburn St	Watertown
Brookline High School	115 Greenough St	Brookline

HISTORIC SITE NAME	ADDRESS	TOWN NAME
Farnsworth, Walter Carriage Barn	131 High St	Brookline
Vose, Joshua Whiting House	539 Brush Hill Rd	Milton
Ford, Alfred Row House	1 Grant St	Boston
Not Named in Database	44 Linwood St	Boston
Pratt, Caleb Double House	120 Elm St	Boston
Saint Joseph's Roman Catholic Church Convent	91-93 Regent St	Boston
Brigham, William E. Carriage House	5 Brewer St	Boston
Shehan, Mary R. Row House	68 Forest St	Boston
Morris, Harry House	30 Radnor Rd	Boston
Not Named in Database	26 Rowena St	Boston
Weisberg, Herman Apartment Building	24-36 Ransom Rd	Boston
Saint Anthony of Padua Roman Catholic School	57 Holton St	Boston
Barrett, H. V. Garage	66 Powell St	Brookline
Not Named in Database	63-65 Kennedy St	Cambridge
Not Named in Database	128 Brattle St	Cambridge
Not Named in Database	1387-1395 Commonwealth Ave	Boston
Collins, Patrick Andrew Statue	Commonwealth Ave	Boston
Not Named in Database	113 Commonwealth Ave	Boston
Beckler, D. W. House	317 Marlborough St	Boston
Newcombe, William H. Three-Decker	108 Draper St	Boston
Cushman, Charles A. House	56 Columbus Ave	Somerville
Cole, Herbert A. - Wilson, Seth Apartment House	46-48 Florence St	Somerville
Not Named in Database	102 Thornton St	Boston
Kelly, Hugh and Peter J. House	38-40 Mystic St	Boston
Not Named in Database	1 Bay St	Boston
Not Named in Database	522 Massachusetts Ave	Boston
Dabney, Roxana House	331 Beacon St	Boston
Not Named in Database	55 Chestnut St	Boston
Backofner, Adolf House	13 Chestnut Ave	Boston
Southard, Charles C. - Cavanaugh, Ann J. House	50 Adams St	Boston
Pope Block	1673-1679 Washington St	Boston
Watson, D. S. Building	113-117 Causeway St	Boston
Not Named in Database	16 Medford St	Chelsea
Gramsdorf House	145 Belmont St	Everett
Not Named in Database	523-531 Broadway	Everett
War Memorial Park - Cogswell, Peter Monument	River St	West Bridgewater
Island Grove Park Civil War Soldiers Memorial Arch	Wilson Pl	Abington
Reed, Ebenezer House	122 Union St	Rockland
White, Benjamin Franklin House	937 Main St	Weymouth
Jacobs, Loring House	81 Jacobs Ln	Norwell
West Box Factory Worker Housing	Washington St	Pembroke
Noghler, William House	32 Pierce St	Milton
Kincaide, Henry L. House	33 Whitney Rd	Quincy
Everett, Dr. William House	43 Saville Ave	Quincy
Wilson, George H. House	47 Revere Rd	Quincy
Falconer, Alexander Monument	20 Sea St	Quincy
Spear, Elijah House	2 Brockton Ave	Quincy
Not Named in Database	40 Center St	Weymouth

HISTORIC SITE NAME	ADDRESS	TOWN NAME
Not Named in Database	19 Drew Ave	Weymouth
Not Named in Database	105-107 Eutaw St	Boston
Not Named in Database	46 Hawthorn St	Chelsea
Broadway National Bank	449 Broadway	Chelsea
Prouty House	764 Main St	Hingham
Lincoln, Marjorie House	226 South St	Hingham
Glastonbury Abbey Pergola	16 Hull St	Hingham
Schlacter, Karl E. House	26 Rustic Dr	Cohasset
Cobb, Gershom - Bartlett, Joseph Jr. House	240 Main St	Kingston
Thomas - Webster Marker	Webster St	Marshfield
Not Named in Database	21 Mann Lot Rd	Scituate
Indian Council Rock	35 Village Gate Rd	Canton
Untitled Sculpture	Amory St	Brookline
Saint George Lithuanian Roman Catholic Shrine	35 Saint James Ave	Norwood
Phelan, Matty Gas Station	2 Needham St	Norfolk
Hasting, Zorilda House	10 Linden St	Boston
Covington, Leonard House	11 Linden St	Boston
Swan, Hepsibah Clarke House	14 Chestnut St	Boston
Boston Wharf Company Offices	10 Melcher St	Boston
Snider, Ellis S. Apartment Building	90 The Fenway	Boston
Dorchester Park - Little League Field	Adams St	Boston
Massa, Michael - Mouradjian, Tatios House	47 Russell St	Malden
Not Named in Database	39 Summer St	Medford
Brainard, Lucy T. House	12 Huntington Ave	Sharon
MCI Superintendent's House	26 Loring Dr	Framingham
Not Named in Database	12 Nelson St	Boston
Not Named in Database	140 Shaw St	Braintree
Conley, E. House	Old Thompson St	Middleborough
North Wrentham Cemetery - Ware, Capt. Asa Marker	Seekonk St	Norfolk
Dickerman, Issachar House and Farm	293 Williams St	Marlborough
Kelley, J. House	103-105 Main St	Hopkinton
Albee, Obadiah W. House	53 Mechanic St	Marlborough
Morse, Thomas House	113 Western Ave	Sherborn
Pearman, Warren Horse Barn	16 North Main St	Sherborn
Medfield State Hospital - Ward L-1	45 Hospital Rd	Medfield
Comey House	36 Cocasset St	Foxborough
Morse, Bethual - Reed, Franklin House	548 Bolivar St	Canton
Hunting, Isreal House	20 Cottage St	Wellesley
Not Named in Database	323 Pond St	Westwood
Not Named in Database	50 Windsor Rd	Westwood
McGreevey, Thomas J. Jr. House	20 Myles Standish Rd	Boston
Rivers School Recreation Center	133 Eliot St	Brookline
Burrage, Edith House	41 Taylor Crossway	Brookline
Not Named in Database	1180 Boylston St	Brookline
Apthorp, Harrison O. House	342 Warren St	Brookline
Fay, Clement House	45 Linden Pl	Brookline
Campbell, Robert House	194 Canton Ave	Milton
Felt, Benjamin House	412 Adams St	Milton

HISTORIC SITE NAME	ADDRESS	TOWN NAME
Not Named in Database	21 Deering St	Boston
Adams - Nervine Asylum Boiler and Laundry Building	994 Centre St	Boston
Saint Joseph's Roman Catholic Parochial School	18-28 Hulbert St	Boston
Not Named in Database	4 Aspen St	Boston
Not Named in Database	27-29 Rodman St	Boston
Not Named in Database	179 Belmont St	Belmont
Not Named in Database	265 Washington St	Belmont
Davidson, William A. Apartment Building	83 Ivy St	Boston
Eliot Hall	51 Shepard St	Cambridge
Not Named in Database	21 Bryant St	Cambridge
Not Named in Database	3 Oliver St	Somerville
Not Named in Database	162 Summer St	Somerville
Rich, Lyman B. House	381 Medford St	Somerville
Not Named in Database	2 Milford St	Boston
Not Named in Database	815-825 Boylston St	Boston
Feldman, Joseph Row House	855 Beacon St	Boston
Not Named in Database	92-94 Winthrop St	Boston
Old City Hall	41-45 School St	Boston
Minot Building	103-111 Devonshire St	Boston
Not Named in Database	89 Endicott St	Boston
Bridgewater Iron Mfg. Company Worker Housing	257 Main St	Bridgewater
Bridgewater Iron Mfg. Company Worker Housing	45-47 Wall St	Bridgewater
Nutter, Frederick Electric Streetcar Waiting Room	9 Central St	East Bridgewater
Pratt, Jonathan F. - Pratt, William Foster House	99 Whitman St	East Bridgewater
First Parish Unitarian Church Parsonage	358 Central St	East Bridgewater
Not Named in Database	63 Webster St	Rockland
Not Named in Database	1147 Front St	Weymouth
Sampson, W. C. House	118 President's Ln	Quincy
Halloran, John House	99 East Squantum St	Quincy
Not Named in Database	1 Unicorn Ave	Weymouth
Murphy House	3 Marlboro St	Chelsea
Not Named in Database	183 Pauline St	Winthrop
Not Named in Database	62 Pebble Ave	Winthrop
Cushing, Seth House	718 Main St	Hingham
Wilder, Edward House	688 Main St	Hingham
Town Brook Station	South St	Hingham
Pratt, John and Aaron House	20 Church St	Cohasset
Davenport, Robert V. House	135 Sohier St	Cohasset
Harvard University - Robinson Hall	Harvard Yard	Cambridge
Sudbury Reservoir	Sudbury Reservoir	Southborough
Not Named in Database	51 Washington St	Duxbury
Duxbury Masonic Lodge - Corner Stone Lodge	585 Washington St	Duxbury
Neal, William C. House	9 French St	Wayland
Cornish, W. O. - Harvey Silo	237 Thompson St	Middleborough
Not Named in Database	16 Rustlewood Rd	Milton
Not Named in Database	470 Eliot St	Milton
Not Named in Database	167 Court St	Dedham
Burr, Robert House	39 Leavitt St	Hingham

HISTORIC SITE NAME	ADDRESS	TOWN NAME
Bacon, Ronald L. House	73 School St	Hingham
Not Named in Database	198 Union St	Randolph
Not Named in Database	370 East Eighth St	Boston
Martin, George House	52 Thomas Pk	Boston
Goodwin, William F. House	62 West Cedar St	Boston
Stockwell, E. Sidney House	55 Chestnut St	Sharon
Not Named in Database	78 North St	Randolph
Wilkinson, John H. - Peabody, James A. House	6-8 Howell Ct	Chelsea
Briggs, Henry House	1081 Main St	Norwell
McCready, James House	47 Norfolk St	Canton
Mann, Charles H. House	118 Charles St	Boston
Not Named in Database	39 Touro Ave	Medford
Not Named in Database	25 Summer St	Medford
Not Named in Database	72 Grant St	Somerville
Wadsworth, Edward - Bangs House	193 Winthrop St	Winthrop
Miller, George House	19 Bailey Rd	Watertown
Wyoming Street Apartments	39 Wyoming St	Boston
Not Named in Database	61 Phillips St	Boston
Not Named in Database	22 Revere St	Boston
Not Named in Database	475 Beechwood St	Cohasset
Wilson, Wallace House	56 Mount Vernon St	Braintree
Not Named in Database	108 Middle St	Braintree
Not Named in Database	204 Plymouth St	Middleborough
Not Named in Database	57 Washington St	Franklin
Wrentham State School Employee Housing 3	Greeley Ave	Wrentham
Not Named in Database	261 Village St	Millis
Hopkinton Town Common	Main St	Hopkinton
Wilson Street Cemetery	Wilson St	Hopkinton
Williams, L. House	188 Cordaville Rd	Southborough
Bancroft Building Power House	59-61 Fountain St	Framingham
Chipman, Samuel Jr. House	83 East Main St	Marlborough
Not Named in Database	30 Parks Dr	Sherborn
Dowse, Perry House	115 North Main St	Sherborn
Hallinan, Ann E. House	79 Eliot St	Natick
Ramsdell, George House	42 West Central St	Natick
Upper Lodge - Hunnewell Estate	849 Washington St	Wellesley
Jones, Wallace C. Barn	53 Avon Rd	Wellesley
Not Named in Database	15 Stratton Ln	Foxborough
Canton Historical Society Building	1400 Washington St	Canton
Grover, Judge Emery House	60 Maple St	Needham
Jackson, Rachel B. House	151 Grove St	Westwood
Dean, John III House	402 East St	Westwood
Not Named in Database	19 Wampatuck Rd	Dedham
Not Named in Database	23 Marion St	Dedham
Chandler, John House	1117 Boylston St	Brookline
Not Named in Database	41 Welland Rd	Brookline
Hollingsworth, Amor House	333 Brush Hill Rd	Milton
Williams, W. A. House	163 Wachusett St	Boston

HISTORIC SITE NAME	ADDRESS	TOWN NAME
Willis, Sarell House	139 Adams St	Milton
Ford, Alfred House	12 Grant St	Boston
Not Named in Database	42 Juniper St	Boston
Not Named in Database	19 Warwick St	Boston
Reed, C. H. S. House	1 Schuyler St	Boston
Harris, L. E. House	26 Bellevue St	Boston
Gogin, Thomas House	61 Thomas Pk	Boston
Sheehy and O'Connor Two-Family House	15-17 Rose Garden Circ	Boston
Howard, Abraham and Frederick House	17-19 Richards Rd	Watertown
Not Named in Database	88-90 Raymond St	Boston
Russell, Fred A. House	44 Ashford St	Boston
Barnet, Lucius House	28 Copley St	Brookline
Montague, Charles House	6 Bigelow St	Cambridge
Factory Buildings Trust Industrial Building #3	32-40 Binford St	Boston
Shapleigh, John House	397 Marlborough St	Boston
Kenmore Subway Station	Commonwealth Ave	Boston
Brown, R. C. House	119 Commonwealth Ave	Boston
Not Named in Database	8 Gloucester St	Boston
Beckler, D. W. House	315 Marlborough St	Boston
Tufts, Peter and Oliver House	78 Sycamore St	Somerville
Not Named in Database	23 Warren Ave	Boston
Read, James Freeman and Hannah Palmer - Jackson, James J. and Rachel House	90 Beacon St	Boston
West End House	16-18 Blossom St	Boston
Chestnut Hill Pipe Yard Long Shed	2400 Beacon St	Boston
Not Named in Database	282-284 Cambridge St	Boston
Thompson, Charles House	25 Harvard Sq	Boston
Weston, David B. - Mason, Rufus House	9 Bolton Pl	Boston
Flat Iron Building	105-119 Merrimac St	Boston
Boston Wharf Company Warehouse	354-358 Congress St	Boston
Roslindale Substation	4228 Washington St	Boston
Handschumacher and Company Building	16 North St	Boston
Not Named in Database	14 1/2 Hull St	Boston
Meehan, Patrick Carriage Factory	172-178 Green St	Boston
Hood, H. P. and Sons Milk Company	500 Rutherford Ave	Boston
Everett Cycle Co. - Donovan, James Shoe Co.	210 Broadway	Everett
First Congregational Unitarian Church	33 Howard St	West Bridgewater
Drew Family Plot	Thompson St	Halifax
Not Named in Database	1448-1450 Hanover St	Hanover
Jacobs, Andrew House	96 Jacobs Ln	Norwell
Forde, John House	82 Granite Pl	Milton
Listman, George Leo House	52 Neponset Rd	Quincy
Beckler Avenue Rowhouse	6 Beckler Ave	Boston
Not Named in Database	8 Washburn St	Weymouth
Wildes, Selima House	926 Commercial St	Weymouth
Bernstein, Nathan - Lerman, David Building	339 Broadway	Chelsea
Hall, Harry L. House	68 Washington Ave	Winthrop
Chelsea Wire Fabric Rubber Factory	960 Broadway	Chelsea

HISTORIC SITE NAME	ADDRESS	TOWN NAME
Not Named in Database	536 Main St	Hingham
Ransom, C. A. House	1 Porrazzo Rd	Hull
Woods, Dr. Edward F. - McCormack, Thomas F. House	231 Jerusalem Rd	Cohasset
Litchfield, Harold House	181 Beechwood St	Cohasset
Lincoln Brothers Coal Office	2 Pleasant St	Cohasset
Government Island - Granite Entrance Posts	Border St	Cohasset
Hopkinton Dam and Spillway	Hopkinton Reservoir	Ashland
Norumbega Reservoir	Norumbega Reservoir	Weston
Not Named in Database	672 Country Way	Scituate
Weston, Thomas III House	196 Marshall St	Duxbury
White, John Company Double Worker Housing	23-25 Pond St	Canton
Merritt, John House	47 Clapp Rd	Scituate
Parker, Saul House	127 Craig St	Milton
Daly House	305 South Franklin St	Holbrook
Paine, Chester L. House	46 High St	Randolph
Not Named in Database	184 Warren St	Randolph
Ponkapoag Golf Course - Pump House A	2167 Washington St	Canton
Not Named in Database	72-74 Grampian Way	Boston
Hoey, Charles H. House	63-65 East Central St	Natick
Crab Bricks	171 Broadway	Chelsea
Lincoln, Washington House	27 Norwell Ave	Norwell
Not Named in Database	27 Union St	Walpole
Not Named in Database	59 Rhoades Ave	Walpole
Blue Hills Parkway Median Islands	Blue Hills Pkwy	Milton
Not Named in Database	8 Morton Terr	Milton
Kemp, Elizabeth and Robert House	486 Massachusetts Ave	Boston
Forbes Lithograph Mfg. Company - Building B	1 Forbes St	Chelsea
Packard, William House	212 Main St	Easton
Ames Shovel and Tool Company Glass Storehouse	28 Main St	Easton
Quincy B. P. O. E. Lodge #943	25 Foster St	Quincy
Blair, Lafayette House	50 Bailey Rd	Watertown
Gay, John M. Jr. House	518 Foundry St	Easton
Not Named in Database	57 Chestnut St	Boston
Saint Mary's Parish Center	Court St	Plymouth
Morse, Oliver Jr. House	88 Messinger St	Canton
Stahler, Sidney House	29 Beresford Rd	Brookline
Kelsey, Robert House	165 Crafts Rd	Brookline
Not Named in Database	150 Fairway Rd	Brookline
Lexington Railroad Bridge over Pond Lane	Pond Ln	Arlington
Mystic Valley Parkway - Decatur Street Island	Decatur St	Arlington
Not Named in Database	14 Addison St	Arlington
Beattie Market	894 Main St	Waltham
Colburn, Oren House	109 High St	Newton
Sewall, Benjamin House	172 Pearl St	Newton
Not Named in Database	10 Arundel Terr	Newton
Fuller, Herbert House	17 Copley St	Newton
Bailey, John L. House	172 Washington St	Newton
Coffin, Langdon House	56 Bellevue St	Newton

HISTORIC SITE NAME	ADDRESS	TOWN NAME
Not Named in Database	85 Newtonville Ave	Newton
Briggs House	191-193 Newtonville Ave	Newton
Fillebrown, Charles B. House	230-232 Bellevue St	Newton
Hannon, Ann House	30 Capital St	Newton
Kinchilla, Timothy House	92 Hawthorn St	Newton
Fessenden, S. H. House	85 Essex Rd	Newton
Douglass, Charles H. House	130 Franklin St	Newton
Edmunds - Madden Estate	790 Centre St	Newton
Brooks, Marcus F. House	16 Hancock Ave	Newton
Methodist Episcopal Church	10 Langley Rd	Newton
Stowell, Susan A. House	6 Columbus St	Newton
James, Arthur H. House	2 Raeburn Terr	Newton
Dedham Street, 729	729 Dedham St	Newton
Robinson, Otis Granville and Annie Estelle Pulsifer House	8 Sylvan Ave	Newton
Not Named in Database	239 Herrick Rd	Newton
Not Named in Database	56 Monadnock Rd	Newton
Not Named in Database	146-148 Cabot St	Newton
Not Named in Database	75 Varnick Rd	Newton
The Marion Apartment Building	457 Washington St	Newton
Ensign, Allan R. House	295 Central St	Newton
Not Named in Database	715 Saw Mill Brook Pkwy	Newton
Not Named in Database	151 Florence St	Newton
Not Named in Database	126 Langdon St	Newton
Not Named in Database	112 Osborne Path	Newton
Not Named in Database	135 Spiers Rd	Newton
Not Named in Database	35-37 Louise Rd	Newton
Not Named in Database	110-112 Louise Rd	Newton
Richards House	49 Floral St	Newton
Fessenden, Fredrick House - Fessenden School	215 Albemarle Rd	Newton
Not Named in Database	45 Brae Burn Rd	Newton
Not Named in Database	67-71 Cheney St	Boston
Not Named in Database	20 Maila Terr	Newton
Haven, Joseph House	17 Dyer Ave	Milton
Not Named in Database	9-9A Warren Ave	Milton
Not Named in Database	29 Warren Ave	Milton
Not Named in Database	98 Audubon Rd	Milton
Not Named in Database	61 Winthrop St	Milton
Massachusetts Knitting Mills Building	214 Hanover St	Boston
Sampson, James M. House	52 Washington St	Medford
Mount Auburn Cemetery - Consecration Dell	580 Mount Auburn St	Watertown
Mount Auburn Cemetery - Kullmer, John Milton Monument	580 Mount Auburn St	Watertown
Mount Auburn Cemetery - Tuckerman, Joseph Monument	580 Mount Auburn St	Watertown
Ness, James House	9 Vesey Rd	Randolph
Driscoll, Harold House	15 Vesey Rd	Randolph
Not Named in Database	5 Prescott St	Medford
Not Named in Database	1928 Beacon St	Boston
Not Named in Database	132 Otis St	Milton
Not Named in Database	42-44 Webster Rd	Milton

HISTORIC SITE NAME	ADDRESS	TOWN NAME
Not Named in Database	80 Webster Rd	Milton
Not Named in Database	14 Highfield Cir	Milton
Not Named in Database	59 Crescent Ave	Scituate
Not Named in Database	15 Lincoln Ave	Scituate
Not Named in Database	149 Edward Foster Rd	Scituate
Green, Joseph House	7 Vancouver St	Boston
Not Named in Database	149 North St	Boston
Miller, Adolph Building	475 Dudley St	Boston
Canterbury, Nathan Dexter Tenant House	62-64 Marshall St	Medford
Morse, W. V. House	204 Winthrop St	Medford
Parker, John - McGowan, Patrick House	20 Cotting St	Medford
Clark, Calvin Howard and Dene B. House	146 Summer St	Medford
Mitchell, George E. and Elmira E. House	60 Dudley St	Medford
Rogers, Anna M. - Boardman, Edward and Elizabeth House	18 Pembroke St	Medford
Newcomb, Thomas Christy Double House	66-68 Washington St	Medford
Cardinal Cushing Center - Stations of the Cross and Path	Washington St	Hanover
Kennedy, John C. Barn	11 Newton St	Weston
Hayes, Lloyd Benjamin House	18 Blake St	Belmont
Not Named in Database	406 Sumner St	Boston
Not Named in Database	33 Crawford St	Randolph
Not Named in Database	127 Newbury St	Brockton
Not Named in Database	3 North Arlington St	Brockton
Bell, Dr. Louis and Sarah G. Hemenway House	32 Sylvan Ave	Newton
Not Named in Database	26 Esmond St	Boston
Not Named in Database	95 West Elm St	Brockton
Not Named in Database	34 Oak Rd	Milton
Salmond Elementary School	188 Broadway	Hanover
Glazer, Philip Garage	42-44R Schuyler St	Boston
Morse, Ella House	24 Naples Rd	Brookline
Levy, Hyman J. Garage	179 Rawson Rd	Brookline
Not Named in Database	6 Pleasant St	Easton
Drew, Albert and Olivia House	338 South Ave	Weston
Not Named in Database	61 Lighthouse Rd	Scituate
Not Named in Database	582 Hatherly Rd	Scituate
Bennett, Morris and Flora M. House	7-9 Addington Rd	Brookline
Adams, George Z. House	11 Carlisle St	Boston
Averill, Reuben and Mary House	49 Alpine St	Boston
Not Named in Database	80 Monatiquot Ave	Braintree
Not Named in Database	29 Clay St	Middleborough
Eames, Embert H. House	133 North Main St	Carver
Dodd, George House	175 Beech St	Wrentham
Steves, Elmo House	267 Taunton St	Wrentham
Metcalf, Maj. Luther House	119R Village St	Medway
Hinsdale, Robert House	87 Harding St	Medfield
Medfield Baptist Meeting House	584 Main St	Medfield
Bates, E. House	11 Maple St	Hopkinton
McKenny, William House	25 Hayden Rowe St	Hopkinton
Lowell, H. Austin Barn	26 Oak Hill Rd	Southborough

HISTORIC SITE NAME	ADDRESS	TOWN NAME
Flynn, G. House	70 Washington St	Marlborough
Not Named in Database	328 Washington St	Holliston
New England Worsted Company Duplex - First Double House	59-61 Central St	Framingham
Saint Theresa's Church	35 South Main St	Sherborn
Forrest, Dea. Ebenezer - Young, Asa House	100 Granite St	Foxborough
White, Judge Lloyd Everett C. House	274 East Main St	Norton
Endicott, Frederic House	1056 Washington St	Canton
Not Named in Database	19 Pleasant St	Wellesley
Parker, Richard Hay Barn	20 Clifford St	Wellesley
Clapp, K. S. House	13 Cypress Rd	Wellesley
Bunker, Clarence A. House	46 Chestnut St	Wellesley
Burleigh, Lt. John Guest House	100 Orchard Ave	Weston
Spaulding, Ernest House	15-17 Croton St	Wellesley
Belmont Town Hall	455 Concord Ave	Belmont
Tabor, Arthur H. - Bates, Benjamin House	17 Devon Rd	Brookline
Dyer House	246 Clinton Rd	Brookline
Not Named in Database	136 Manthorne Rd	Boston
Not Named in Database	60 Fletcher St	Boston
Not Named in Database	22 Goodway Rd	Boston
Not Named in Database	7 Weybridge Rd	Brookline
Not Named in Database	435-441 Harvard St	Brookline
Lawson, Ruth House	293 Wachusett St	Boston
Reilly, Dr. James A. House	171 Townsend St	Boston
Parker, Theodore Statue	1851 Centre St	Boston
Not Named in Database	18-20 Highland Ave	Boston
Not Named in Database	25 Moreland St	Boston
Not Named in Database	32 Whiting St	Boston
Our Lady of Mercy Roman Catholic Church	399 Belmont St	Belmont
Not Named in Database	112-114 Lewis Rd	Belmont
Not Named in Database	55 Concord Ave	Belmont
Boynton, Morris House	78 Washington Ave	Cambridge
North Avenue Congregational Church	1803 Massachusetts Ave	Cambridge
Tufts University - Barnum Museum, The	Packard Ave	Medford
Sprague, Charles House	380 Marlborough St	Boston
Ames, S. T. House	244 Marlborough St	Boston
Not Named in Database	138-148 Warren St	Boston
Hollingsworth, Robert House	439-441R Somerville Ave	Somerville
Not Named in Database	37 Clark St	Somerville
First Unitarian Church	130 Highland Ave	Somerville
Bingham, N. W. House	235 School St	Somerville
Not Named in Database	30 Appleton St	Boston
District 4 Fire House	200 Columbus Ave	Boston
Not Named in Database	553 Boylston St	Boston
River Street Bridge over Conrail	River St	Boston
O'Hearn, Patrick Three-Decker House	91 Adams St	Boston
Arnold Arboretum Worker Housing	Walter St	Boston
Seymour, Friend Town House	12 Washington St	Boston
Not Named in Database	412-414 Washington St	Boston

HISTORIC SITE NAME	ADDRESS	TOWN NAME
Street Clock	342 West Broadway	Boston
Cheever, John House	114 Baldwin St	Boston
Hano, Samuel Company Worker Housing	30-32 Hano St	Boston
Schrafft, William F. and Sons Factory Power House	529 Main St	Boston
Childs Bridge	Cherry St	Halifax
Cushing, Greenwood House	521 Washington St	Abington
Nelson, Albert House	28 Spear St	Quincy
Hodgkinson, William F. Sarcophagus	20 Sea St	Quincy
McCallum, J. W. - Grass, Henry J. House	38-40 Apthorp St	Quincy
Blacksmith Shop	97 East Howard St	Quincy
Houghs Neck Lift Station	147 Sea Ave	Quincy
Elks Club No. 1078	191 Washington Ave	Winthrop
Not Named in Database	7 Hersey St	Hingham
Thaxter, Jonathan House	118 South St	Hingham
Howard, Ned House	35 North St	Hingham
Hill, E. A. Carriage House	34 Martin's Ln	Hingham
Not Named in Database	35 Fernway	Cohasset
Hillis, Roberta E. House	224 South Main St	Cohasset
Salvador, John M. House	52 Stockbridge St	Cohasset
Bridge, John Statue	Cambridge Common	Cambridge
Thomas - Sampson House	449 Parsonage St	Marshfield
Not Named in Database	13 Curtis St	Scituate
Neponset Valley Parkway - Segment Two Median	Neponset Valley Pkwy	Boston
Tripp, William V. House	125 Clinton Rd	Brookline
Malachefsky, Paul Garage	50 Beals St	Brookline
Weaver, H. House	47 Ocean Ave	Scituate
Not Named in Database	298 Brook Rd	Milton
Libby, Frank A. House	5 Woodland Dr	Cohasset
Boyt, Alexander House	7 Woodland Dr	Cohasset
Fales, William E. Barn	33 Fruit St	Norfolk
Brady, Elizabeth and Mary House	112 South Main St	Sharon
Lawrence, Amos A. House	1 Rollins Pl	Boston
Saint William Roman Catholic Church Convent	35 Tuttle St	Boston
Wilson Memorial Tree Monument	East Central St	Natick
Gibbs, Nathan B. and Eliza - Dorr, Henry Gustavus II House	4 Brimmer St	Boston
Not Named in Database	130 Boston Ave	Medford
McGrath, Herman G. House	7 Shepard Ct	Sharon
Morrison, Robert - Rathbun, Charles House	210 Sherman St	Canton
Not Named in Database	43 Hancock St	Boston
Not Named in Database	37 River St	Boston
French, Charles Edward House	173 Elm St	Braintree
Thompson, Benjamin F. House	169 Thompson St	Middleborough
Metcalf Pump House	Washington St	Holliston
Guild, George O. House	25 Lincoln St	Medway
Clark, S. House	173 Main St	Medway
Not Named in Database	252 Pleasant St	Millis
Not Named in Database	15 Devens St	Marlborough
Gates House	403 Washington St	Holliston

HISTORIC SITE NAME	ADDRESS	TOWN NAME
Medfield State Hospital - Ward B-1	45 Hospital Rd	Medfield
Freeman, James G. House	55 Love Ln	Weston
Carpenter Memorial Chapel	South St	Foxborough
Mackenzie and Winslow Grain Store	1 Samoset Ave	Mansfield
Walpole Public Library	65 Common St	Walpole
Lewis, Dea. Willard House	875 East St	Walpole
Fairbanks, George P. House	130 Walpole St	Norwood
Southeast Easton Elementary School	580 Washington St	Easton
Not Named in Database	21 Rice St	Wellesley
Not Named in Database	53 Kirkland Cir	Wellesley
Dedham District Courthouse	634 High St	Dedham
Gardner, John House	82 Old River Pl	Dedham
Fisher Hill Estates	525-531 Boylston St	Brookline
Perrin, George W. House	356 Walnut St	Brookline
Not Named in Database	1 Vogel Terr	Brookline
Curley, James Michael House	350 Jamaicaway	Boston
Not Named in Database	114-120 Brook St	Brookline
Not Named in Database	32 Briarfield Rd	Milton
Not Named in Database	23 Fairfax Rd	Milton
Not Named in Database	7 Dell Ave	Boston
Adams, J. Francis Two-Family House	50-52 Guernsey St	Boston
Not Named in Database	14 Elder St	Boston
Not Named in Database	12 Elder St	Boston
Not Named in Database	2 Guilford St	Boston
Emmel, Charles Two-Family House	47 Wenham St	Boston
Not Named in Database	69 Tuttle St	Boston
Not Named in Database	30 Arlington St	Cambridge
Not Named in Database	41 Broad St	Belmont
Poorvu and Kahn Building	1129-1141 Beacon St	Brookline
Howes, Florence - McKay, David H. House	111-115 Coolidge St	Brookline
Marden - Orlando Building	229-235 Freeman St	Brookline
Glover, Henry R. House	53-55 Meacham Rd	Somerville
Not Named in Database	1715-1717 Cambridge St	Cambridge
Cambridge Public Library	449 Broadway	Cambridge
Not Named in Database	665 Somerville Ave	Somerville
Dahlquist Manufacturing Company	610-620 Somerville Ave	Somerville
Hill, Abraham House	388 Pleasant St	Belmont
Not Named in Database	134 Auburn St	Cambridge
Kendall, J. B. Building	164 Saint Botolph St	Boston
Gerrish, Hiram - Wales, Susan House	341 Marlborough St	Boston
Hunnewell, Arthur House	303 Dartmouth St	Boston
Not Named in Database	81 Pearl St	Somerville
Not Named in Database	17 Appleton St	Boston
Not Named in Database	531 Massachusetts Ave	Boston
Pope, Fred House	305 Beacon St	Boston
Not Named in Database	196 Beacon St	Boston
Greenleaf, Thomas - Caswell, William Town House	15 Chestnut St	Boston
Oratory of Saint Thomas More	51 Franklin St	Boston

HISTORIC SITE NAME	ADDRESS	TOWN NAME
Not Named in Database	57-59 Washington St	Boston
Brighton Elk Lodge	326 Washington St	Boston
Not Named in Database	50 Summer St	Boston
Not Named in Database	79-81 Fort Ave	Boston
Not Named in Database	140 Chandler St	Boston
Otis, George D. House	16 Otis St	Everett
Feldman Enterprise Dry Goods Store Building	158 School St	Everett
Anderson, Gustaf Adolf House	201 Howard St	West Bridgewater
First Parish Church	50 School St	Bridgewater
Brookville Playground	Linwood St	Holbrook
Faxon, Edward House	22 Linwood St	Holbrook
Not Named in Database	Centre St	Holbrook
English's Dairy Farm	231 Union St	Holbrook
Hutchinson, William E. House	26 Maplewood Ave	Holbrook
Not Named in Database	29 West Division St	Holbrook
Burrell, Benjamin A. House	118 Webster St	Rockland
White, B. T. House	1109 Front St	Weymouth
Shaw, Warren House	230 Union St	Weymouth
Josselyn House	830 Main St	Hanson
Jenkins, Lemuel - Lovewell, George House	760 Summer St	Rockland
Clapp, George House	611-613 Adams St	Milton
Not Named in Database	33 Hatherly Rd	Quincy
McClintock, Dr. Walter A. House	95 Dixwell Ave	Quincy
Quincy Electric Light and Power Company	76 Field St	Quincy
Not Named in Database	150 Middle St	Weymouth
Not Named in Database	368 Meridian St	Boston
Not Named in Database	77 Central St	Hingham
Not Named in Database	20 Martin's Ln	Hingham
Poland, William House	24 Little Harbor Rd	Cohasset
Newcomb, Charles I. House	214 Front St	Weymouth
Bradford, Ephraim House	213 Powder Point Ave	Duxbury
Newkirk, Clyde Garage	59 Crowninshield Rd	Brookline
Not Named in Database	189 Babcock St	Brookline
Not Named in Database	11 Pond View Ave	Scituate
Not Named in Database	21 Belvoir Rd	Milton
Not Named in Database	217 Union St	Millis
Not Named in Database	75 Bullard St	Dedham
Not Named in Database	224 Warren St	Randolph
Parker, Edward House	10 Old Colony Terr	Boston
Mason, George E. - McManus, John D. House	188 Foster St	Boston
Edwards, Thomas H. House	166 Union St	Natick
Goodnow, Martin William House	30 Coolidge Ln	Sudbury
Adams, Abigail Statue	Hancock St	Quincy
Fratus, Charles W. House	6 Schofield Rd	Cohasset
Sewall, Thomas Robie - Buckingham, Mary Hyde House	96 Chestnut St	Boston
Seabury, William B. House	192-194 North St	Weymouth
Morse, Elisha House	332 Main St	Ashland
Stone, Silas A. House	67 Billings St	Sharon

HISTORIC SITE NAME	ADDRESS	TOWN NAME
Foster, Charles House	36 Highland St	Sharon
Not Named in Database	37-41 Bowdoin St	Boston
Not Named in Database	46 South Russell St	Boston
Claggett, Charles W. House	37 Chester St	Watertown
Gurnet United States Life Saving Station	Herbert St	Plymouth
Hollingsworth, E. A. House	1116 Washington St	Braintree
Matthews, Rev. Lyman House	1090 Washington St	Braintree
Not Named in Database	2 West St	Medway
Wrentham Indian Mortar - Indian Grinding Stone	55 East St	Wrentham
Not Named in Database	427 East St	Wrentham
Golding, William H. House	77 Hillside Rd	Franklin
Metcalf, Maj. Luther House	194 Village St	Medway
Wrentham State School Campus House	Bryant Ave	Wrentham
Not Named in Database	17 East Main St	Southborough
Not Named in Database	29 East Main St	Southborough
Badger, Charles M. House	17-19 Frederick St	Framingham
Towne, John House	225 Maple St	Framingham
Grist Mill Dam	South St	Natick
NRDEC Building #56 - Family Housing	Kansas St	Natick
Everett, Meletiah House	Washington St	Foxborough
Mills, Matthias House	1147 Central Ave	Needham
Not Named in Database	17 Sexton Ave	Westwood
Not Named in Database	18 Buckmaster Rd	Westwood
Hemlock Gorge Reservation	Boylston St	Needham
Not Named in Database	18 Hastings Ave	Waltham
Not Named in Database	24 Lafayette St	Waltham
Not Named in Database	51 Poplar St	Belmont
Not Named in Database	5-7 Brown St	Waltham
Sklaver House	357 Clinton Rd	Brookline
Stevens, George C. House	420 Harvard St	Brookline
Not Named in Database	239-253 Harvard St	Brookline
McIntyre, William A. House	35 Hawthorn Rd	Brookline
Not Named in Database	51 Boylston St	Brookline
Hunt, Thomas House	68 Pleasant St	Milton
Barrell, Colburn Town House	58 Elm St	Boston
Not Named in Database	10 Eagan Way	Boston
Not Named in Database	9 Saint Marks Rd	Boston
Meyer, Conrad Double Three Decker	448-450 East Seventh St	Boston
Tuckerman, William F. House	63 Harvard Ave	Brookline
River Street Bridge	River St	Cambridge
White, Thomas R. Row House	34 Saint Germain St	Boston
Coffin, Uriah House	300 Commonwealth Ave	Boston
Not Named in Database	495 Warren St	Boston
Not Named in Database	400 Broadway	Somerville
Clark, Josias - Cummings, Daniel P. Rowhouse	82 Otis St	Cambridge
Wells, John Row House	1 Johnny Ct	Boston
New England Annealing and Tool Company Building	80 K St	Boston
Not Named in Database	15-17 Essex St	Boston

HISTORIC SITE NAME	ADDRESS	TOWN NAME
Not Named in Database	14 Taft St	Boston
Kirby, Charles House	306 Beacon St	Boston
Brazer, Second Building	25-29 State St	Boston
Kidder, Henry House	4 Newbury St	Boston
Not Named in Database	152 Trenton St	Boston
Bisbee, Thankful House	45R Green St	Boston
Doane, Thomas House	6 Holden Row	Boston
Harris, Amariah House	607 West Main St	Avon
South Mixed School	1036 Main St	Hingham
Turner, Capt. Job House	409 Washington St	Pembroke
Not Named in Database	60 Taber St	Quincy
Dowden, Harry House	24 Belcher Cir	Milton
Pearson, Charles House	121-123 Glendale Rd	Quincy
Higgins, Abbie House	36 Edison St	Quincy
Not Named in Database	25 Tremont St	Weymouth
Fuel Oil Storage Tanks	97 East Howard St	Quincy
Most Blessed Sacrament Roman Catholic Church	1031 Sea St	Quincy
Arnold, Andrew J. Barn	66 Church St	Cohasset
Todd, Norman Mackintosh Park	Norman Todd Rd	Cohasset
Not Named in Database	8 Booth Hill Rd	Scituate
Not Named in Database	715 Country Way	Scituate
Gwinn, Joseph H. House	145 Beach St	Cohasset
Lawrence Wharf Shelter Canopy	32 Border St	Cohasset
Jackson, Dr. Charles T. Stable	131 Atlantic Ave	Cohasset
Not Named in Database	19 Walpole St	Boston
Not Named in Database	36 Landing Rd	Duxbury
Higgins, George Lewis House	206 Washington St	Duxbury
Curtis House	12 Kent St	Scituate
Byam, Samuel L. House	943 Washington St	Canton
Soule, Thomas II House	106 Powder Point Ave	Duxbury
Neponset Valley Parkway - Hart Bridge Wing Walls	Neponset Valley Pkwy	Boston
Camp Kiwanee - Culvert over Maquan Pond Outlet	1 Camp Kiwanee Rd	Hanson
Hunt, William E. House	27 Grove St	Scituate
Sykes, Rev. Walter L. Barn	73 Rockwood Rd	Norfolk
Not Named in Database	20 Castlerock St	Boston
Bigelow, George T. House	4 Goodwin Pl	Boston
Little Sisters of the Assumption Convent	45 Magnolia St	Boston
Msgr. Ronan Memorial Roman Catholic Building	284 Bowdoin St	Boston
Boston University - Hayden Memorial Building	685 Commonwealth Ave	Boston
Parlin, William D. Storehouse	6 Adams St	Natick
Vinal, Quincy A. House	9-11 Aldersey St	Somerville
Muir, Robert C. House	24 Reservoir Rd	Cohasset
Not Named in Database	98 Curve St	Millis
Blackman, Arthur W. - Lindsay, Edwin P. Building	48-52 Charles St	Boston
Packard, Ethel F. House	5 Pond St	Easton
Lothrop, Augustus W. House	219 Main St	Easton
Barrows, Joseph House	10 Lincoln St	Easton
Not Named in Database	15 Malvern Terr	Medford

HISTORIC SITE NAME	ADDRESS	TOWN NAME
Blanchard, Richard House	271 North St	Weymouth
Not Named in Database	529-531 Chestnut St	Ashland
Christian Science Center - Triangle Park	Belvidere St	Boston
Hayward, William Warren House	31 Columbus Ave	Easton
Not Named in Database	11A Irving St	Boston
Not Named in Database	73 West Cedar St	Boston
Eustis, William Ellery Channing Windmill House	1426 Canton Ave	Milton
Mechanic Savings Bank Apartments	461 Columbia Rd	Boston
Range, Oscar House	18 Linden St	Easton
Tufts University - Commons Building - Curtis Hall	474 Boston Ave	Medford
Pierce, Samuel House	430 Columbia Rd	Boston
Not Named in Database	20 Oak St East	Braintree
Medfield Second Congregational Church	486-496 Main St	Medfield
Not Named in Database	30 Grove St	Hopkinton
Greenwood, H. and C. House	142 Maple St	Marlborough
Not Named in Database	26 Ames Pl	Marlborough
Not Named in Database	43 Hollis St	Framingham
Whiting - Hearsey House	47 Cottage St	Wellesley
Not Named in Database	26 Cypress Rd	Wellesley
Holbrook, Richard House	27 Heard St	Waltham
Not Named in Database	12 Green St	Watertown
Watertown Station Carhouse	28 Galen St	Watertown
Halper Homes Incorporated House	180 Middlesex Rd	Brookline
McNeil, James F. - Davidson, Roscoe L. House	338 Clinton Rd	Brookline
Vernon House	20 Sumner Rd	Brookline
Carpenter, George Estate	3 Perrin Rd	Brookline
Not Named in Database	49 Boylston St	Brookline
Davis, Franklin A. House	241 Canton Ave	Milton
Folsom, Alonzo W. and Henry A. Double House	3-4 Folsom Ave	Boston
Not Named in Database	28 Dell Ave	Boston
Not Named in Database	71 Windsor St	Boston
Not Named in Database	36 Warwick St	Boston
Washburn, Sarah A. Double House	47-47A Chickatawbut St	Boston
Not Named in Database	8 Port Norfolk St	Boston
Fosdick Block	2-12 Dudley Terr	Boston
Memorial Drive	Memorial Dr	Cambridge
Not Named in Database	11 Gray Gardens West	Cambridge
Not Named in Database	326 Lake St	Belmont
Pinkham, Richard G. House	24 Brooks Pk	Medford
Not Named in Database	175 West Brookline St	Boston
Thomas, Washington B. Apartment Building	82 Gainsborough St	Boston
Not Named in Database	15 Blackwood St	Boston
Not Named in Database	74 Appleton St	Boston
Dorchester Common	Church St	Boston
O'Brien, Edward Row House	106 Tyler St	Boston
Robison, F. P. Umbrella Cover Factory	2896 Lagrange St	Boston
Derby and Kilmer Desk Company Building	91-97 Causeway St	Boston
Lawrence, William R. Row House	165 West Second St	Boston

HISTORIC SITE NAME	ADDRESS	TOWN NAME
Dexter, Samuel House - G.A.R. Hall #11	14 Green St	Boston
Not Named in Database	40 Clarkson St	Boston
Not Named in Database	14 Medford St	Chelsea
Johnson, Isaac House	495 East Center St	West Bridgewater
Phillips, William R. House	45 Adams St	Holbrook
Hunt, David Jr. House	103 Union St	Rockland
Simmons - Tubbs House	334 High St	Hanson
Peck, Joshua V. House	2 Parsonage Rd	Plympton
Sampson, Deborah Boulder	Main St	Plympton
Magoun, John House	248 Water St	Pembroke
Not Named in Database	27 Thomas Burgin Pkwy	Quincy
Not Named in Database	17 Edgewood Cir	Quincy
Souther, Frank A. House	26 Edison St	Quincy
Tufts, C. Row House	594 East Sixth St	Boston
Not Named in Database	174 Washington St	Weymouth
Not Named in Database	804 Broad St	Weymouth
Sturtevant, William House	417 Meridian St	Boston
Great Hill	161 New Bridge St	Hingham
Not Named in Database	2 Forget-me-not Ln	Hingham
Not Named in Database	18 Bradford Rd	Hingham
Landers, Julia E. House	23 North St	Hingham
Lewis, George House	65 Pleasant St	Hingham
Not Named in Database	86 Kilby St	Hingham
Pratt House	533 Beechwood St	Cohasset
Bell, Charlotte Lincoln Barn	605 Jerusalem Rd	Cohasset
Graham, James M. Jr. House	269 Forest Ave	Cohasset
Gott, H. R. House	40 Norfolk Rd	Cohasset
Seavern's Country Store	763 Country Way	Scituate
A & P Grocery Store - Colonial Pharmacy	7 South Main St	Cohasset
Willcutt, Joseph Nichols House	77 Summer St	Cohasset
Charlestown Navy Yard - Fifth Avenue	Navy Yard	Boston
Soule, Joseph House	152 Marshall St	Duxbury
Not Named in Database	Cushing Hwy	Scituate
McGrady, Michael Carriage Barn	57 Reservoir Ln	Brookline
Not Named in Database	158 Naples Rd	Brookline
Wade, Marshall S. House	113 Main St	Norfolk
Lincoln, M. House	252 Lincoln St	Norwell
Not Named in Database	6 Mill St	Boston
Not Named in Database	4 Evandale Terr	Boston
Not Named in Database	351 Savin Hill Ave	Boston
Riley, Patrick - English, James S. House	36 Garden St	Boston
Not Named in Database	115 Peach St	Walpole
Meador, Reuben - Swain, J. H. House	149 Main St	Easton
Not Named in Database	75 Summer St	Medford
Millard, Freeman P. Carriage Workshop	11 Cottage St	Sharon
Ekwall, Charles House	13-15 Priest Rd	Watertown
Wyoming Street Apartments	25-33 Wyoming St	Boston
Littlefield, Lillia F. House	8 Columbus Ave	Easton

HISTORIC SITE NAME	ADDRESS	TOWN NAME
Not Named in Database	72-76 Phillips St	Boston
Not Named in Database	259 Chestnut Ave	Boston
Not Named in Database	106 Reedsdale Rd	Milton
Not Named in Database	431 Canton Ave	Milton
Crane, Simeon House	316 Washington St	Canton
Saint Paul Gardens Apartment Building	86 Saint Paul St	Brookline
Allen, Harold House	1069 West Roxbury Pkwy	Brookline
Shactman, Arthur House	80 Kensington Cir	Brookline
Kay, Jonathan House	15 Aston Rd	Brookline
Grossman, Albert House	25 Aston Rd	Brookline
Adams, Dr. F. Denette House	21 Cedar Rd	Brookline
Rose, Carl A. House	658 C J Cushing Hwy	Cohasset
Not Named in Database	43-45 Massachusetts Ave	Arlington
Not Named in Database	83 Orvis Rd	Arlington
Elliot Manufacturing Company Worker Housing	1036-1038 Chestnut St	Newton
Not Named in Database	655 Grove St	Newton
Vaughn, J. J. House	65 High St	Newton
Watson, Benjamin M. - Phillips, William H. House	30 Thornton St	Newton
Gerraughty House	50-52 Dalby St	Newton
Farrell, John House	185 Chapel St	Newton
Newhall, Joseph House	372 Waltham St	Newton
Wilson, Edward House	273 Otis St	Newton
Kelly, Michael House	39 Staniford St	Newton
Not Named in Database	21 Winona St	Newton
Wallace, William P. House	180 Auburn St	Newton
Centenary Methodist Episcopal Church Parsonage	58 Central St	Newton
Leavitt, Oliver B. House	91 Washington Pk	Newton
Sherman, James House	7 Washington Pk	Newton
Not Named in Database	242 Park St	Newton
Kistler House	945 Beacon St	Newton
Saver, Daniel House	309 Langley Rd	Newton
Howes, Richard A. House	15 Moreland Ave	Newton
Watling, John House	9 Columbus St	Newton
Newton Highlands Congregational Church	54 Lincoln St	Newton
Watson, J. M. House	15 Standish St	Newton
Burr, Charles H. House	1550-1152 Walnut St	Newton
Heaton, Anna F. House	807 Chestnut St	Newton
Howland, Arthur House	222 Prince St	Newton
Not Named in Database	10 Cliff Rd	Newton
Not Named in Database	77 Park St	Newton
Not Named in Database	194 Commonwealth Ave	Newton
Not Named in Database	63 Sumner St	Newton
Not Named in Database	55 Farlow Rd	Newton
Not Named in Database	82 Windsor Rd	Newton
Not Named in Database	174 Valentine St	Newton
New England Telephone and Telegraph Engineering Offices	47 Pleasant St	Brockton
Boyd, John F. - Casey, Charles F. Double House	78-80 Boyd St	Newton
Not Named in Database	207-213 Sumner St	Newton

HISTORIC SITE NAME	ADDRESS	TOWN NAME
Not Named in Database	40 Royce Rd	Newton
Not Named in Database	90 Bridge St	Newton
Not Named in Database	19 Manhattan Terr	Newton
Hammond Pond Gardens Apartments	31-35 Hammond Pond Prkwy	Newton
Saint Bernard Roman Catholic Church	1515 Washington St	Newton
Lothrop, H. L. House	46 Central Ave	Newton
Not Named in Database	25 Kappius Path	Newton
Not Named in Database	24 O'Rourke Path	Newton
Not Named in Database	16 Tocci Path	Newton
Not Named in Database	155 Truman Rd	Newton
Not Named in Database	17 Emmons St	Newton
Not Named in Database	100 Andrew St	Newton
Harrigan, P. J. House	26 Green St	Newton
Rumery, William M. House	186 Chapel St	Newton
Signori, Antonio Gas Station	362 Boylston St	Newton
Wentworth, Flora E. House	238 Lincoln St	Newton
Newton Theological Institute - Stoddard Hall	240 Herrick Rd	Newton
Not Named in Database	33 Audubon Rd	Milton
Not Named in Database	83 Revere St	Milton
Not Named in Database	17 Caldon Path	Newton
Not Named in Database	557 Saw Mill Brook Pkwy	Newton
Winslow Cemetery - Wright Family Lot	Winslow Cemetery Rd	Marshfield
Not Named in Database	80 Prince St	Boston
Sylvester, Samuel N. House	41 Washington St	Medford
Carver Cotton Gin Company - Hobart Memorial	Whitman St	East Bridgewater
Mount Auburn Cemetery - Auburn Lake Garden	580 Mount Auburn St	Watertown
Mount Auburn Cemetery - Crehore, George Clarendon Monument	580 Mount Auburn St	Watertown
Eastleigh Farm Dairy Building	1062 Edmands Rd	Framingham
Hodgman Rubber Company East Building	4 Tripp St	Framingham
MCI Framingham - William Blake and Company Bell	26 Loring Dr	Framingham
MCI Framingham - Vinyl Clad Modular	26 Loring Dr	Framingham
Mount Auburn Cemetery - Skinner, Burrhus Frederick Lawn Marker	580 Mount Auburn St	Watertown
Mount Auburn Cemetery - Whiting, Nathaniel Sarcophagus	580 Mount Auburn St	Watertown
Crosby, William B. House	2 West St	Milton
Crosby, William B. House	8 West St	Milton
Not Named in Database	3-5 Coleus Pk	Boston
Lyon, Rev. Walter K. Memorial Housing Development for the Elderly - Building E	1 Elderly Dr	Randolph
Young, Martin E. Elementary Public School	30 Lou Courtney Dr	Randolph
Not Named in Database	239 Chestnut Hill Ave	Boston
Not Named in Database	83 Reservation Rd	Milton
Not Named in Database	28 Governors Rd	Milton
Not Named in Database	31 Governors Rd	Milton
Not Named in Database	34 Driftway	Scituate
Scituate Beach Association Community Center	88 Scituate Ave	Scituate
Black, Robert Three Decker	11 Albion St	Boston
Pihkrantz, Franz House	47 Clarence St	Boston
Dame, Lorin Low Grammar School	80 George St	Medford

HISTORIC SITE NAME	ADDRESS	TOWN NAME
Cardio-Thoracic Associates Building	101 George P. Hassett Dr	Medford
Warren, William H. House	11 Central Ave	Medford
Chamberlain, John T. and Delia House	95 Otis St	Medford
Palmer, Henry House	30 Vine St	Medford
Sylvester, C. N. House	43 Washington St	Medford
Not Named in Database	283 Columbia Rd	Hanover
Dean, Alfred H. and Evelyn L. House	85 Oak St	Weston
Not Named in Database	33 Wales St	Boston
Not Named in Database	1185 Dorchester Ave	Boston
Gorham, Robert Stetson and Alvine Johnson Thomas House	97 Berkeley St	Newton
Not Named in Database	46 Oak Rd	Milton
Lightship No. 112 Nantucket	256 Marginal St	Boston
Brown, Clarence Forrest and Sarah Ellen Church Double House	24 Church St	Hanover
Stetson, Benjamin and Eliza Munroe - Dixon, Charles Stearns and Clara B. Hermann House	79 Spring St	Hanover
Bowker, Fred Walker and Lotta Wilson Brownville Stable	186 Washington St	Hanover
Hills House	36 Hartwell St	Boston
Easter, Josiah and Susan House	18-20 Mechanic St	Framingham
Mullen, William House	16 Kingman Rd	Somerville
Not Named in Database	11-13 Union Sq	Somerville
Not Named in Database	590 Hatherly Rd	Scituate
Louis Wolk Block Garages	28-36 Addington Rd	Brookline
Peterson, P. Three-Decker	1 Tupelo St	Boston
Nash, John House	183 Summer St	Abington
Saint James Street Christian Church	18 Saint James St	Boston
Haynes, James G. Triple-Decker	32 Circuit St	Boston
Williams, John House	9-11 Saint James St	Boston
Not Named in Database	76 South St	Brockton
Not Named in Database	65-85 Howard St	Brockton
Not Named in Database	228 Field St	Brockton
Mansfield, Warren Gun Carriage Factory Paint Shop	1025 Washington St	Braintree
Not Named in Database	90 Hollingsworth Ave	Braintree
Ross House	137 South St	Wrentham
Not Named in Database	93 Warren Ave	Marlborough
Felch, Isaac House	165 North Main St	Natick
Oakes, William House	43 Eliot St	Natick
Not Named in Database	7 Mill St	Foxborough
Not Named in Database	46 Spring St	Mansfield
Not Named in Database	196 Cocasset St	Foxborough
Welch, James House	20 Abbott St	Wellesley
Not Named in Database	39A Oak St	Wellesley
Not Named in Database	29 Boulevard Rd	Wellesley
Temple Beth Elohim	10 Bethel Rd	Wellesley
Not Named in Database	788 High St	Dedham
Wade Tool Company	45-49 River St	Waltham
Kendall, Josiah S. Elementary School	266 Beech St	Belmont
Clark, Thomas House	59 Common St	Belmont
Tucker, James House	823 Brush Hill Rd	Milton

HISTORIC SITE NAME	ADDRESS	TOWN NAME
Not Named in Database	92 Somerset Rd	Brookline
Lydon, Marshall House	580 Brush Hill Rd	Milton
Not Named in Database	5 Hinckley Rd	Milton
Whitney, Seth D. House	30 Canton Ave	Milton
Hayward, Adellah House	24 Potosi St	Boston
South Side Dye House	173A Norfolk Ave	Boston
Wills Sainte Claire Auto Company	834-846 Commonwealth Ave	Brookline
Proctor, George O. House	2 Washburn Pl	Brookline
Rudnick, J. F. - Baer, F. H. Apartment Building	28-30 Littell Rd	Brookline
Kaffenburg, H. S. House	20 Amory St	Brookline
Williams, Henry - Clark, J. W. House	66 Commonwealth Ave	Boston
Brigham, E. D. House	13 Marlborough St	Boston
Hodson, Richard - Branagan, James House	62 Dane St	Somerville
Orcutt, W. House	30 Bow St	Somerville
Not Named in Database	18 Milford St	Boston
Not Named in Database	867 Boylston St	Boston
Wainwright, Henry House	417 Beacon St	Boston
Tilley, Charles M. House	1057 River St	Boston
Adams, Obadiah F. House	21 Myrtle St	Boston
O'Hearn, Patrick Three-Decker House	85 Adams St	Boston
Union Savings Bank	216-218 Tremont St	Boston
Weld, Samuel Double House	60-62 Winthrop St	Boston
Stern, Edward House	43 Fremont St	Boston
Marshall Building	15-19 Broad St	Boston
Commercial Wharf South	79 Atlantic Ave	Boston
Not Named in Database	225-227 Harrison Ave	Boston
Brigham, Peter B. - Codman, Robert Building	104-114 Lincoln St	Boston
Not Named in Database	16 Tremont St	Chelsea
Vernon Street Cemetery	Vernon St	Bridgewater
Lawrence House	25 Springhill Ave	Bridgewater
North Abington Depot	101 Railroad St	Abington
Holbrook, Reuben House	477 Salem St	Rockland
Stetson, Ephraim House	1028 Union St	Rockland
Not Named in Database	156 Wapping Rd	Kingston
Frederick, Eleazar Tomb	20 Sea St	Quincy
Nielson Gantry Crane	97 East Howard St	Quincy
Not Named in Database	763 Columbia Rd	Boston
Not Named in Database	34 Fisk Ave	Weymouth
City Hospital Cottage	Long Island Rd	Boston
Not Named in Database	30 Shurtleff St	Chelsea
Stodder, Martin T. House	136 Fort Hill St	Hingham
Pratt, Samuel Everett House	425 Beechwood St	Cohasset
Osgood, Joseph Elementary School	210 Sohier St	Cohasset
Schoirring, Harold W. House	46 Black Rock Rd	Cohasset
Not Named in Database	113 Atlantic Ave	Hull
McGaw, William H. House	124 South Main St	Cohasset
Cass, Thomas Statue	Boston Public Garden	Boston
Shepherd and Sons Funeral Home	216 Main St	Kingston

HISTORIC SITE NAME	ADDRESS	TOWN NAME
May, William T. Garage	15 Sunset Rd	Duxbury
Lawson, Thomas W. Laundry	47 Lawson Rd	Scituate
White, Paul House	36 Pilgrim Rd	Marshfield
Thomas - Webster Estate Privy	238 Webster St	Marshfield
Emerson, Cherry Logan House	29 Peterson Rd	Duxbury
Not Named in Database	770 Bedford St	East Bridgewater
Massachusetts Wire Company Building	121 Madison St	Malden
Not Named in Database	79 Plymouth Ave	Milton
O'Reilly, Dr. James Archer House	1 Abrams Hill	Kingston
Trenholm, George House	45 Ox Bow Rd	Weston
Not Named in Database	39 School St	Hingham
White, Amos T. Three Decker	124 Dorchester St	Boston
Not Named in Database	472 East Fourth St	Boston
Not Named in Database	62 G St	Boston
Not Named in Database	371 Savin Hill Ave	Boston
Vinton, John R. - Richards, William B. House	43 Bowdoin St	Boston
Dalton, Thomas House	39 South Russell St	Boston
Bristol & Norfolk Street Railway Company House	146 West St	Randolph
Matignon Central Catholic High School	1 Matignon Rd	Cambridge
Charles River Reservation - Charles River Road	Charles River Rd	Watertown
Foster, William R. House	11 Gage St	Needham
Not Named in Database	9 Curtis St	Weymouth
Robbins House	274 North St	Weymouth
Joy, Thomas House	43 Russell Ave	Watertown
Cleveland, L. Sidney House	112 Russell Ave	Watertown
Congregational Church Cemetery - Hunting Stone	2 Central St	Wellesley
Donovan, C. J. Three-Decker	32 Francis St	Boston
Not Named in Database	431 Court St	Plymouth
Bump, James S. House	350 Plymouth St	Middleborough
Charles River Railroad Bridge (Milepost #12.00)	Charles River	Millis
Greenwood - Winchester House	50 Main St	Southborough
Choate, Charles Francis Jr. House	43 Main St	Southborough
Fay Cow Barn	117 Framingham Rd	Southborough
Blodgett, Judge House	129 Pleasant St	Framingham
Not Named in Database	50 East Main St	Marlborough
Not Named in Database	157 East Main St	Marlborough
Fleming, Thomas House	18 Maple St	Sherborn
Natick Army National Guard Armory Propane Storage	143 Speen St	Natick
Federal Savings Bank	49 Main St	Natick
Boinay, Frank House	5 Schaller St	Wellesley
Old Connecticut Path Marker	Old Connecticut Path	Wayland
Card, Simon W. Mill	Rumford Ave	Mansfield
Not Named in Database	250 Cocasset St	Foxborough
Dedham Rock	Pine St	Walpole
Borderland State Park - Smith Farmhouse	91 Bay Rd	Easton
Not Named in Database	367 Center St	Easton
Morse, Solomon W. Company House and Tavern	39 Turnpike St	Easton
Drake, F. House	345 Massapoag St	Sharon

HISTORIC SITE NAME	ADDRESS	TOWN NAME
Bemis, Joseph House	2020 Washington St	Canton
Pendleton Hall - Wellesley College	Central St	Wellesley
Noonan, Patrick House	134 Charles St	Waltham
Mayo, Hubert House	43 Bailey Rd	Watertown
Readville Car Shops - Baker, J. Building	65 Sprague St	Boston
Harris, Hannah House	21 Newton St	Brookline
District 13 Police Station	28 Seaverns Ave	Boston
Whitney, William House	28 Cheshire St	Boston
Bowditch, Ernest W. House	65 Father Carney Dr	Milton
Not Named in Database	28 Sussex St	Boston
Hutchins, Clement House	46 Thomas Pk	Boston
Not Named in Database	29 Monument Sq	Boston
Watertown Arsenal - North Storehouse	465 Arsenal St	Watertown
Taylor, Dr. J. George House	64 Coolidge St	Brookline
Sklaver, Goldie House	160 Sewall Ave	Brookline
Wadsworth House	1341 Massachusetts Ave	Cambridge
Cooper - Davenport Tavern Wing	81 Eustis St	Somerville
Bean, Ivory Building	231 West Newton St	Boston
Not Named in Database	Oxford St	Somerville
Saint Joseph's Cemetery Chapel	990 Lagrange St	Boston
Whidden, Renton Building	207-209 South St	Boston
Bradlee, Fred House	107 Beacon St	Boston
Baker, Seth House	481 Beacon St	Boston
Wentworth, Marshall Town House	462 Park Dr	Boston
Cox, George D. Row House	1607 Tremont St	Boston
Merrill, Silas House	290 Newbury St	Boston
Hotel Comfort	2121-2131 Washington St	Boston
Hano, Samuel Company Worker Housing	37-39 Hano St	Boston
Not Named in Database	125 Fulton St	Boston
Blaban, Nathaniel House	1 Blaban Pl	Boston
Eells, Alfred S. House	19 Pleasant St	Medford
Keith, Holden W. House	South St	Bridgewater
Orcutt, Lewis House	263 Chestnut St	Abington
Belcher, Asa House	411 North Franklin St	Holbrook
Hannaford Building	8 Columbian St	Weymouth
Camp Kiwanee - Camp Store	1 Camp Kiwanee Rd	Hanson
Gardner, Stephen House	178 Gardner St	Hingham
Milchen, Jacob House	139 Monroe Rd	Quincy
Roach, Charles House	419 Highland Ave	Quincy
Wheaton, Timothy House	814 East Sixth St	Boston
Not Named in Database	14 Ledge Hill Terr	Weymouth
Assembly Basin #7	97 East Howard St	Quincy
Cunningham House	16 Hawthorn St	Chelsea
Wilder, William C. House	703 Main St	Hingham
Jacob, Peter House	657 Main St	Hingham
Douglas, Jerome House	33 Middle St	Hingham
Hammond, Maro F. House	40 Jerusalem Rd	Cohasset
Cohasset Masonic Hall	7 Brook St	Cohasset

HISTORIC SITE NAME	ADDRESS	TOWN NAME
Second Congregational Church	43 Highland Ave	Cohasset
James, Charles L. House	40 Atlantic Ave	Cohasset
Dorchester Bay Bridge - Beades Memorial Bridge	Morrissey Blvd	Boston
Watertown Arsenal - Propellant Storage Bunkers	Talcott Ave	Watertown
Beal, John - Jenkins, Peleg House	88 Stockbridge Rd	Scituate
Not Named in Database	679 Country Way	Scituate
Harty, Margaret M. House	240 Gurnet Rd	Duxbury
Soule, Herbert Barn	267 Elm St	Duxbury
Camp Kiwanee - North Circle Central Cabin	1 Camp Kiwanee Rd	Hanson
Prospect Hill Cemetery - Circular Bowl	Auburn Rd	Millis
Not Named in Database	12 Longwood Rd	Milton
Reardon, John A. Double House	125 G St	Boston
Not Named in Database	9 Castlerock St	Boston
Winthrop, Thomas L. House	4 Champney Pl	Boston
Coolidge, Emerson House	75 Charles St	Boston
White, Alden H. House	6 Highland St	Sharon
Bird, C. - Barlow, Thomas House	160 Union St	Natick
Favour, Jacob Jr. House	46 North Main St	Natick
Not Named in Database	931 Main St	Millis
Howe, George D. Stable	136 Mount Vernon St	Boston
Peabody, George Augustus - Pink, Joseph House	67A Chestnut St	Boston
Not Named in Database	120 Boston Ave	Medford
Butterfield, Harold C. House	166 Pond St	Ashland
Geisler, John N. House	16 Belcher St	Sharon
Patten, William House	2 East St	Sharon
Wheeler, Horace Rental House	12-14 Wheeler Ln	Watertown
McNamara, William House	16 Sheridan St	Easton
Not Named in Database	70 Revere St	Boston
Dennett, Frederick House	17 Ring Rd	Plympton
Smith Tomb and Memorial Tablet	0 Depot St	Duxbury
Henderson, John House	2 Patterson St	Boston
Plymouth Cordage Company Worker Housing	16-22 Park Rd	Plymouth
North Wrentham Cemetery Flagpole	Seekonk St	Norfolk
Bellingham Woolen Company Worker Housing	11 Ray Ave	Bellingham
Stewart, Robert House	57 East St	Franklin
Hodges, William Double House	8 Sanderson St	Medway
Medfield Unitarian Universalist Church Parsonage	26 North St	Medfield
Offutt, Edward - LaurEdo Shed	77 Deerfoot Rd	Southborough
Not Named in Database	218 West Main St	Marlborough
Burke, Michael House	56-58 Framingham Rd	Marlborough
Not Named in Database	685 Farm Rd	Marlborough
Framingham Police Station	47 Franklin St	Framingham
Not Named in Database	41 Eden St	Framingham
Lincoln Junior High School	61 Lincoln St	Framingham
Caretaker's House - Hunnewell Estate	890 Washington St	Wellesley
Leonard, Sanford House	28 Cocasset St	Foxborough
Allen, Samuel Barn	24 Peach St	Walpole
Monk, George House	91 Union St	Easton

HISTORIC SITE NAME	ADDRESS	TOWN NAME
Not Named in Database	7-7A Haven St	Dover
Smith, Capt. Aaron House - Hunnewell Estate	745 Washington St	Wellesley
Newcomb - Cunningham House	400 Worcester St	Wellesley
Not Named in Database	12 Worthington St	Dedham
Gottesman, Joseph House	22 Loveland Rd	Brookline
Bowditch, Arthur House	12 Maple St	Brookline
Colleran, John Two-Family House	118 Parker Hill Ave	Boston
Connally, Bartholomew J. Three-Family House	33 Wigglesworth St	Boston
Not Named in Database	63-65 Highland St	Boston
Clark, William R. Town House	75 Coleman St	Boston
Not Named in Database	111 Stoughton St	Boston
Not Named in Database	12-16 Corey Rd	Brookline
Frost, Jonathan House	170 Brighton St	Belmont
Kempton, John House	14 Elmwood Ave	Cambridge
Not Named in Database	24 Francis Ave	Cambridge
Not Named in Database	55 Kirkland St	Cambridge
Thomas, Washington B. Apartment Building	114 Hemenway St	Boston
Haynes, A. S. Apartment Building	40-42 Symphony Rd	Boston
Maguire, Patrick House	574 Warren St	Boston
Bean, Ivory Building	238 West Newton St	Boston
Not Named in Database	1650 Dorchester Ave	Boston
Not Named in Database	138-140 Cedar St	Boston
Not Named in Database	12 Hawthorne St	Boston
Not Named in Database	1053-1055 Tremont St	Boston
Wakefield, Cyrus - Hall, Jacob Building	92 Prince St	Boston
Not Named in Database	31 Union Pk	Boston
Forbes, Harris Building	24 Federal St	Boston
Pratt, Caleb House	32 Pearl St	Boston
Richardson Block	145 Pearl St	Boston
Brewer, Darius Double House	15-17 Richmond St	Boston
Evans Building	421-425 Broadway	Everett
Penniman, Enoch House	716 South Franklin St	Holbrook
Not Named in Database	92 North Franklin St	Holbrook
Faxon, Florence R. House	66 Monroe Rd	Quincy
Grossman, Morton S. House	10-12 Edgemere Rd	Quincy
Terrasi, Stefano Mausoleum	20 Sea St	Quincy
Not Named in Database	44 Washburn St	Weymouth
Belluschi, Michael C. House	140 Saint Andrew Rd	Boston
Swint, Jacob P. House	15-17 Belcher St	Winthrop
Revere Beach Reservation Concrete Sculpture	Revere Beach Blvd	Revere
Not Named in Database	45 Floyd St	Winthrop
Hickey, John House	16 North St	Hingham
Training Annex Coal-fired Heating Plant	Leavitt St	Hingham
Breen, George T. - Ripley House	8 Hull St	Hingham
Collins, Roger F. House	293 King St	Cohasset
Brown, William House	399 North Main St	Cohasset
Bird, John E. House	136 Border St	Cohasset
Sewall, Jane - Rawson, Adelle House	90 North Main St	Cohasset

HISTORIC SITE NAME	ADDRESS	TOWN NAME
Louden, Michael Jr. House	217 High St	Duxbury
Carver House	553 Pleasant St	Marshfield
Lawson, Thomas W. Guest House	27 Curtis St	Scituate
Cocannon, Leo - Schultz, George Walter Garage	78 Stanton Rd	Brookline
Prospect Hill Cemetery - Meetinghouse Steps	Auburn Rd	Millis
Prospect Hill Cemetery - Richardson, David Marker	Auburn Rd	Millis
Hyland, Barden House	92 Cedar St	Scituate
Not Named in Database	72 Allerton Rd	Milton
Not Named in Database	91 Plymouth Ave	Milton
Kilduff, Sean House	237 Main St	Kingston
Tolman, Charles Palmer House	83 Pine St	Norwell
Litchfield, D. House	28 Common St	Scituate
Pinckney, The	93-95 Charles St	Boston
Bryant, Mary A. - De Wolfe, Mark Anthony House	16 Louisburg Sq	Boston
Museum Villa Apartments	456-460 Huntington Ave	Boston
Perkins School for the Blind - Power House	175 North Beacon St	Watertown
Erickson, A. House	6 Andrews St	Easton
Eldridge, Henry House	135 Riverside St	Watertown
Pike, M. E. - O'Connell, H. M. House	4-6 Souther Rd	Boston
Not Named in Database	42 Oak St East	Braintree
Ray Woolen Mill	305 Union St	Franklin
Brooks, Timothy Barn	93-97 Woodland Rd	Southborough
Fayville Village Hall	42 Central St	Southborough
Giblin, J. House	22 Orchard St	Marlborough
Not Named in Database	97 Warren Ave	Marlborough
Not Named in Database	40 Maple St	Sherborn
Haueber, Charles Garage	32 Maple St	Sherborn
Not Named in Database	67 Warren Rd	Framingham
Not Named in Database	177 Farm Rd	Sherborn
Foxborough State Hospital - G Cottage	8 Payson Rd	Foxborough
Shubitawksi, Lee House	829 East St	Walpole
Bird and Son Factory Dam	Washington St	Walpole
Not Named in Database	Neponset St	Canton
Woodlawn Avenue Bridge	Woodlawn Ave	Wellesley
Not Named in Database	12 Dean Ave	Westwood
Christ Church	1220 River St	Boston
Not Named in Database	771 Truman Hwy	Boston
Doran, Enoch E. Building	125 Eliot St	Brookline
Not Named in Database	15 Goodway Rd	Boston
Hartt, Arthur W. House	162 Goddard Ave	Brookline
Fisher, George J. House	16 Warren St	Brookline
Albers, Homer House	55 Irving St	Brookline
Not Named in Database	35 Hawthorne Rd	Milton
Not Named in Database	33 Deering St	Boston
Not Named in Database	22 Deering St	Boston
Not Named in Database	48 Juniper St	Boston
Sturtevant Mill Company Factory	103 Clayton St	Boston
Hunt, William J. House	126 Lake St	Boston

HISTORIC SITE NAME	ADDRESS	TOWN NAME
Corey, Timothy House #1	808 Washington St	Brookline
Not Named in Database	61 Unity Ave	Belmont
Cambridge Parkway Bridge over Broad Canal	Cambridge Pkwy	Cambridge
Not Named in Database	193 Brattle St	Cambridge
Fay, Eugene H. Row House	510 Commonwealth Ave	Boston
Thomas - Pierce Apartment Building	97 Gainsborough St	Boston
Thayer, N. House	305 Commonwealth Ave	Boston
Not Named in Database	88-100 Kingston St	Boston
Hentz, Albert E. House	170 Beech St	Boston
Loud, Frank House	62 Waverly St	Boston
Childs, Nicholas G. House	22 Cedar St	Boston
Beacon Hill Subway Tunnel	Lindall Pl	Boston
Hurwitz, Simon House	36 Mount Vernon St	Boston
Not Named in Database	17-19 Fayette St	Boston
Not Named in Database	1002 Tremont St	Boston
Dooley, Rose H. Three Decker	51 Fenwood Rd	Boston
Not Named in Database	191-199 Harvard Ave	Boston
Cunningham, Andrew House	277-279 Washington St	Boston
Not Named in Database	647 Washington St	Boston
Not Named in Database	61 Broadway	Chelsea
Noyes, Lt. Ephraim House	248 Linwood St	Abington
Dyer School - School Street School	School St	Whitman
Granahan, John P. House	15 Thomas Burgin Pkwy	Quincy
Penniman, Charles H. House	56 President's Ln	Quincy
Not Named in Database	1 Monmouth St	Boston
Wallon - Kirk, Andrew House	105 Bartlett Rd	Winthrop
Not Named in Database	202 North St	Hingham
Smith, Eliphalet Jr. House	17 Miles Rd	Hingham
DeSantis, Frank C. House	54 Cedar St	Cohasset
Alles, John Stable	306 Forest Ave	Cohasset
Bates, Samuel Tin Shop	40 South Main St	Cohasset
Bryant, Nathaniel House	149 Elm St	Kingston
Kingston Third Baptist Church	213 Main St	Kingston
Not Named in Database	92 Summer St	Kingston
Not Named in Database	105 Summer St	Kingston
Bradford, Nathan House	111 Summer St	Kingston
Bradford, Peabody House	6 River St	Kingston
Harlow, Dr. Eleazer House	1296 Tremont St	Duxbury
Winsor - Jones, Parker House	42 Harrison St	Duxbury
Hall, Benjamin B. House	204 Old Main St	Marshfield
Scituate Light	100 Lighthouse Rd	Scituate
Davis Path	Davis Path	Brookline
Framingham Veteran's Memorial	Concord St	Framingham
Not Named in Database	75 Howe St	Marlborough
Not Named in Database	11 Neil St	Marlborough
Not Named in Database	47 Cary Ave	Milton
Atkinson, John E. House	36 Hillside Dr	Cohasset
Davenport, Isaac Carpenter's Shed - Tool House	1465 Brush Hill Rd	Milton

HISTORIC SITE NAME	ADDRESS	TOWN NAME
Studley, Edwin A. House	201 Lincoln St	Norwell
Stetson High School	41 South Main St	Randolph
Whitcher, Martin C. House	151 Dorchester St	Boston
Not Named in Database	17 Castlerock St	Boston
Heald House	241 Savin Hill Ave	Boston
Trueman, Robert - Jones, Rees House	3 West Cedar St	Boston
Stony Brook Reservation - Enneking Parkway Culvert	Enneking Pkwy	Boston
Neal, Samuel - Wylde, John House	34 River St	Boston
Not Named in Database	48 West St	Medford
Kempton, George House	118-120 Pond St	Sharon
Goward, Josiah C. - Goward, Clarence Niles House	57 Center St	Easton
Not Named in Database	100 Myrtle St	Boston
McNaughton, William House	15 Brewster Rd	Cohasset
Plymouth Cordage Company Ropewalk	Court St	Plymouth
McCurtain, Hugh House	474 Newton St	Brookline
Cushing, James M. House	54 Shaw Rd	Brookline
Hancock Village Duplex	152-168 Independence Dr	Brookline
Not Named in Database	93 Woodcliff Rd	Brookline
Wales, Guilbert G. House	92 Beach St	Cohasset
Not Named in Database	205 Pleasant St	Arlington
Emerson, Darius House	65-67 Pearl St	Newton
Rogers, Aaron - Stumcke, Charles M. House	34 Carleton St	Newton
Walker, William H. House	106 Charlesbank Rd	Newton
Claflin, Henry House	45 Hunnewell Ave	Newton
Frost, Charles B. House	21 Belmont St	Newton
Whittier, Warren House	9 Maple Terr	Newton
Shea, Ellen House	523 Watertown St	Newton
French, Heywood House	55 Judkins St	Newton
Joyce, Patrick - Keating, John House	48-50 Cook St	Newton
Maguire, Thomas House	196 Chapel St	Newton
Beard, Richard House	69 West St	Newton
Cleveland, Henry House	44 Shaw St	Newton
Not Named in Database	14 Minot Pl	Newton
Troffiter, Edward T. House	46-48 Washington Pk	Newton
Not Named in Database	367 Newtonville Ave	Newton
Not Named in Database	27 Otis St	Newton
Keyes, George L. House	38 Walnut Pl	Newton
Plummer Memorial Library	375 Auburn St	Newton
Chandler, Milton House	997 Beacon St	Newton
Not Named in Database	35 Bowen St	Newton
Widger, Samuel S. House	45 Devon Rd	Newton
Barter, John M. House	37 Kenwood Ave	Newton
Hunter, Stephen V. A. - Hall, James M. W. House	97 Lake Ave	Newton
Morse House	21 Morseland Ave	Newton
Hart, Thomas N. House	30 Carver Rd	Newton
Tarbell, Edmund H. House	67 Chester St	Newton
Billings, Oliver House	65 Oak St	Newton
Ellis, George H. House	1245 Commonwealth Ave	Newton

HISTORIC SITE NAME	ADDRESS	TOWN NAME
Bartlett - Hawkes Farm	15 Winnetaska Rd	Newton
Hastings, Charles House	215 Temple St	Newton
Not Named in Database	31 Sterling St	Newton
Not Named in Database	70-72 Clyde St	Newton
Not Named in Database	63 Lake Ave	Newton
Newton Theological Institute - Gymnasium	211 Herrick Rd	Newton
Not Named in Database	546 Commonwealth Ave	Newton
Not Named in Database	119 Farlow Rd	Newton
Not Named in Database	125 Country Club Rd	Newton
Not Named in Database	9-11 Fordham Rd	Newton
Not Named in Database	15 Taft St	Newton
Riverside - Norumbega Park Public Comfort Station	2391 Commonwealth Ave	Newton
Not Named in Database	696 Saw Mill Brook Pkwy	Newton
Sherman, James House	15-17 Washington Pk	Newton
Newton Cemetery Crematory - Chapel	791 Walnut St	Newton
Not Named in Database	30 Asheville Rd	Newton
Adams Street Associates Building	50 Adams St	Newton
Not Named in Database	33 Woodrow Ave	Newton
Not Named in Database	16 Wyoming Rd	Newton
Not Named in Database	16 Chinian Path	Newton
Not Named in Database	621 Saw Mill Brook Pkwy	Newton
Not Named in Database	21 Van Wart Path	Newton
Goldsmith, Forrest House	31 Dorr Rd	Newton
Not Named in Database	119 Evelyn Rd	Newton
Not Named in Database	55 Esty Farm Rd	Newton
Corpus Christi Roman Catholic Church Rectory	45 Ash St	Newton
Not Named in Database	116 Dartmouth St	Newton
Gingrass, Marie Building	78-80 Dalby St	Newton
Breck, Henry House	16-18 Beech St	Newton
Kellogg, William House	66 Prescott St	Newton
City of Newton Stable and Garage	74 Elliot St	Newton
Not Named in Database	16 Dyer Ave	Milton
Not Named in Database	3-3A Warren Ave	Milton
Not Named in Database	11 Weston St	Milton
Not Named in Database	9 Walsh Rd	Newton
Not Named in Database	5 Kappius Path	Newton
Sudbury Aqueduct	Sudbury River	Newton
Carver Cotton Gin Company Office	15 Whitman St	East Bridgewater
Mount Auburn Cemetery - Curtis, Benjamin Robbins Monument	580 Mount Auburn St	Watertown
Mount Auburn Cemetery - Fowle, Capt. John Monument	580 Mount Auburn St	Watertown
Lenox Street Apartments - Building #8	617-633 Shawmut Ave	Boston
Not Named in Database	370-372 Blue Hill Ave	Boston
Not Named in Database	19 Greenville St	Boston
Furr, Franklin S. House	37 Jerome St	Medford
Trinity Methodist Episcopal Church	0 Holton Ave	Medford
Not Named in Database	25 Waldeck Rd	Milton
Church of Our Savior	463 Adams St	Milton
Oakley, Daniel House	23 Andrews Rd	Milton

HISTORIC SITE NAME	ADDRESS	TOWN NAME
Brock, Matthias House	15 Woodville St	Boston
Dean, Charles Augustus Estate Garage	50 Byron Rd	Weston
Gleason, Mary - Washburn, Donald and Catherine House	228 Cherry St	Newton
Atherly, Raymond M. and Bertha House	25 Washburn Ave	Newton
O'Brien, J. J. House	365R Sumner St	Boston
Not Named in Database	378 Sumner St	Boston
Not Named in Database	27 Army St	Randolph
Not Named in Database	29 Barry St	Randolph
Sylvester, Edmund Q. Farm Worker Cottage Garage	51 Washington St	Hanover
Clapp, Eugene H. Rubber Company Worker Housing	69 Oakland Ave	Hanover
Chisolm, Alex C. Apartments	14-16 Hartwell St	Boston
Golding, Dr. Benjamin House	20 Adams St	Brookline
Hirsch, William House	87 Crowninshield Rd	Brookline
Leland, Mary L. Garage	21 Addington Rd	Brookline
Not Named in Database	63-65 Union Sq	Somerville
Louis Wolk Block	30 Addington Rd	Brookline
Goode, Robert Matthew Apartments	96 Winthrop Rd	Brookline
Meserve, George W. Row House	98 Brook Ave	Boston
Wheeler, Morris Apartment House	62-64 Brunswick St	Boston
Chamberlain Ten-Footer Shoe Shop	300 Plymouth St	Abington
Boys' Club of Roxbury	115 Warren St	Boston
Not Named in Database	20 West Chestnut St	Brockton
Brockton Fairgrounds Exhibition Building	Belmont St	Brockton
Not Named in Database	187 Highland St	Brockton
Not Named in Database	592 North Cary St	Brockton
Hall, Elijah C. House	37 Hall Ave	Braintree
Wild, Dr. Jonathan - Thayer, Gen. Sylvanus House	714 Washington St	Braintree
Pratt, Jared Barn	10 Pleasant St	Middleborough
Felt, Oliver J. - Proctor, William House	234 South St	Wrentham
Blake, Anson - Macy, Annie Sullivan House	343 East St	Wrentham
Mann, J. House	3 Milford St	Medway
Blake - Pond, Samuel - Meehan, Hugh J. House	1 Needham St	Norfolk
Not Named in Database	27 Pleasant St	Hopkinton
Stonedale Farm Milkhouse	48 Fisher Rd	Southborough
Stone, J. House	2 Winter St	Southborough
Not Named in Database	3 Main St	Southborough
Worcester Cottage	8 Newton Park Rd	Framingham
Goulding, Eleazer Barn	133 Western Ave	Sherborn
Not Named in Database	165 Prospect St	Framingham
Boit, John - Sargent, Daniel House	116 Eliot St	Natick
Kingsbury, L. Allen House	5 Park Ave	Wellesley
F. Gilbert Hills State Forest - CCC Stone Steps	Rt 1	Foxborough
Watts, Aaron L. House	47 Baker St	Foxborough
Billings, Dr. Benjamin House	31 East St	Mansfield
DuBois, A. E. House and Country Store	63 South Main St	Randolph
McGill, Thomas House	19 Main St	Dover
Morse, John Torrey III - Bradley, J. Gardner House	463 Charles River St	Needham
Not Named in Database	52 Atwood St	Wellesley

HISTORIC SITE NAME	ADDRESS	TOWN NAME
Not Named in Database	38 Chestnut St	Wellesley
Not Named in Database	12 Clovelly Rd	Wellesley
Not Named in Database	3 Livermore Rd	Wellesley
Needham Presbyterian Church	1458 Great Plain Ave	Needham
Amidon, Lillian House	11 Windsor Rd	Wellesley
Guild, Amasa House	935 High St	Dedham
Hall, Henry C. House	107 Crescent St	Waltham
Bray, George House	34 Emerson St	Brookline
Forbes, Alexander House	610 Harland St	Milton
Not Named in Database	28 Willoughby Rd	Milton
Not Named in Database	27 Athol St	Boston
Ross, M. Denman House	146 Forest Hills St	Boston
Perkins, E. J. House	23 Arcadia St	Boston
Jamaica Plain Methodist Episcopal Church	40 Elm St	Boston
Columbia MBTA Rapid Transit Station	Vernon St	Boston
Mille, A. Apartment Block	2-4A Forest St	Boston
McDonald, Alexander Row House	22 Magnolia St	Boston
Campbell, Isaac Apartment House	2-6 Lothian Rd	Boston
Brewster, William House	145 Brattle St	Cambridge
University Hall	Harvard Yard	Cambridge
Not Named in Database	52 Powder House Blvd	Somerville
Not Named in Database	169 West Brookline St	Boston
McDermott, Andrew Row House	4 Dunmore St	Boston
Not Named in Database	5 Warwick St	Boston
Not Named in Database	104 Hammond St	Boston
Doggett, Nathaniel B. House	2018 Commonwealth Ave	Boston
Flagg, D. House	206 Commonwealth Ave	Boston
Tuxbury, George House	125 Commonwealth Ave	Boston
Henderson, W. H. Building	88 Saint Botolph St	Boston
Wentworth Institute Power House	550 Huntington Ave	Boston
Not Named in Database	11 Dartmouth Pl	Boston
Lockwood, Rhodes Apartment House	35-41 Laurel St	Somerville
Green, Samuel Building	575 Albany St	Boston
Not Named in Database	29 Warren Ave	Boston
Not Named in Database	15 Gray St	Boston
Chadwick and Stillings House	523 Beacon St	Boston
Benevolent Protective Order of Elks Lodge #10	271-279 Tremont St	Boston
Blanchard's Liquors	99-119 Harvard Ave	Boston
Not Named in Database	17 Harvard Terr	Boston
Weston, David M. - Fanning, John J. House	692 Washington St	Boston
Saint Gabriel's Monastery Lady of Fatima Shrine	159 Washington St	Boston
Dorr, Henry Gustavus Building	281-285 Franklin St	Boston
Otherman, Rev. Edward Building	234 Hanover St	Boston
Not Named in Database	61 Trenton St	Boston
Pope - Hastings, Bulkley A. House	4 Short St	Boston
Minot, William Row House	273 West Fifth St	Boston
Young Men's Christian Association	26 Chelsea St	Everett
Norton, Thaxter House	1180 Washington St	East Bridgewater

HISTORIC SITE NAME	ADDRESS	TOWN NAME
Curtis, Moses House	21 North Main St	Avon
Holbrook House Hotel	25 Pleasant St	Holbrook
Smith, James W. Harness Maker's House	811 Washington St	Abington
Hanover Alms House	506 Main St	Hanover
Morton, Capt. Silas - Torrey, Caleb House	331 Washington St	Pembroke
Hayes, Daniel House	64 Cross St	Quincy
Williams, Thomas House	75 Granite Pl	Milton
Taylor, Fannie M. House	18 Johnson Ave	Quincy
Not Named in Database	75 Middle St	Weymouth
Stoddard, Caleb House	679 Main St	Hingham
First Universalist Society Meeting House	196 North St	Hingham
Child, Warren House	171 Main St	Hingham
Not Named in Database	23 Q St	Hull
Not Named in Database	2 Atlantic Ave	Hull
Poland, Michael J. House	20 Short St	Cohasset
Kent, Dea. Abel - Brennock, Michael Neptune House	43 Border St	Cohasset
Not Named in Database	60 Winter St	Kingston
Cushing, Chief Justice William Carriage House	132 Cornet Stetson Rd	Scituate
Briggs, Oliver L. House	16 Crooked Ln	Duxbury
Fisher, Albert House	72 Powell St	Brookline
Glazer, Louis - Eyges, Henry House	200 Lancaster Terr	Brookline
Not Named in Database	16 Manchester Rd	Brookline
Rudin, Irving House	41 Truro Ln	Milton
Fishtine, Louis House	18 Pope Hill Rd	Milton
Kantrovitz, Gabriel House	111 Craig St	Milton
Not Named in Database	58 Blue Hill Ave	Milton
Howe, Charles W. House	19 Rockwood Rd	Norfolk
Jacobs, Edward F. Barn	19 Assinippi Ave	Norwell
James, Edward P. Double House	8 Linden St	Boston
Not Named in Database	38 Mill St	Boston
Capen, Henry G. - Deland, Loren F. House	112 Mount Vernon St	Boston
Camp Wonderland Conference Center Directors House	186 Massapoag Ave	Sharon
Not Named in Database	45-47 Jefferson Ave	Chelsea
Not Named in Database	946 Main St	Millis
Morison, Samuel Eliot House	39 Lime St	Boston
Mount Hope Cemetery - Hall Lot Fence	355 Walk Hill St	Boston
Not Named in Database	378 Eliot St	Ashland
Dyer, John H. Barn	70 Fountain St	Ashland
Yeager, Gabriel - Warren, Henry Ellis Barn	433 Chestnut St	Ashland
Not Named in Database	16 Irving St	Boston
Not Named in Database	101 Pinckney St	Boston
Not Named in Database	573-601 VFW Pkwy	Boston
Not Named in Database	29 Nickerson St	Braintree
Littlefield House	429 South St	Holliston
Pond, Samuel Dean Barn	291 South St	Wrentham
Franklin Street Bridge over Abandoned Railroad	Franklin St	Wrentham
Hopkinton State Park	Cedar St	Hopkinton
Choate, Edward C. Wagon House	9 Chestnut Hill Rd	Southborough

HISTORIC SITE NAME	ADDRESS	TOWN NAME
Frail, W. N. Barn	65 Oak Hill Rd	Southborough
Not Named in Database	18 Shawmut Ave	Wayland
White, Hiram House	240 Franklin St	Mansfield
Gay, Nathaniel House	149 Winter St	Westwood
Johnson, Frank House	34 Williams St	Easton
Vendt, Melof House	10 Maple St	Easton
Daniels, Amy Draper House	36 Pleasant St	Canton
Not Named in Database	37 Windsor Rd	Westwood
Westwood District #9 Schoolhouse	898 Clapboardtree St	Westwood
Not Named in Database	37 Wellesley St	Weston
Waltham Manufacturing Company Worker Housing	308-310 River St	Waltham
New England Mica Company	66 Woerd Ave	Waltham
Beth Eden Baptist Church	82 Maple St	Waltham
Hayward House	1793 Canton Ave	Milton
Breed House	190 Middlesex Rd	Brookline
Not Named in Database	870 Hyde Park Ave	Boston
Shackford, Charles C. House	240 Walnut St	Brookline
Jamaica Pond	Jamaicaway	Boston
Milton Cemetery - Sumner, Joseph Gravestone	211 Centre St	Milton
Godfrey, Nathan House	213 School St	Milton
Milton Cemetery - Milton Police Memorial	211 Centre St	Milton
Bartlett, S. A. House	11 Sunnyside St	Boston
Not Named in Database	176 Ruthven St	Boston
Hatch, A. W. House	296 Ashmont St	Boston
Harrison Substation #17	47 Dickens St	Boston
Beacon Real Estate Trust Building	1634-1654 Beacon St	Brookline
Graffam, Peter House	41 Manchester Rd	Brookline
Berch and Cadigan Apartments	15-25 Thatcher St	Brookline
Third Universalist Church	45 College Ave	Somerville
Kresge Auditorium	Massachusetts Ave	Cambridge
U. S. Post Office - Back Bay Annex	390 Stuart St	Boston
Gilbert, John C. House	244 Chestnut Ave	Boston
Not Named in Database	72R Dane St	Somerville
Not Named in Database	19 Montrose St	Boston
Field's Building	1444 Dorchester Ave	Boston
Rice, F. B. House	454 Beacon St	Boston
Coburn, John P. House	2 Phillips St	Boston
Phillips, Wendell Office Building	115 Chauncy St	Boston
Not Named in Database	11 Concord Sq	Boston
Radford, Benjamin F. House	4 Franklin Terr	Boston
Avery, Alden House	248 Newbury St	Boston
United Shoe Machinery Corporation Building	160 Federal St	Boston
Codman, James M. Building	44-48 Kilby St	Boston
Electric Company Substation #10	37 Thorndike St	Everett
Mitchell, Daniel House	South St	Bridgewater
Not Named in Database	80-82 Linfield St	Holbrook
Abington Textile Machinery Company	127 Centre Ave	Abington
Island Grove Park - Abolitionist Monument	Wilson Pl	Abington

HISTORIC SITE NAME	ADDRESS	TOWN NAME
Thomas, A. House	315 Randolph St	Weymouth
Church of the Resurrection	1057 Main St	Hingham
Not Named in Database	854 Broadway	Hanover
Not Named in Database	265 Washington St	Hanover
Randall, Job House	300 Water St	Pembroke
Cushing, Second Pickles House	265 Old Oaken Bucket Rd	Norwell
Barry, Michael - Smith House	56 Pierce St	Milton
Not Named in Database	795 Columbia Rd	Boston
Stockbridge, L. N. House	9 Lexington St	Boston
Not Named in Database	31 Monmouth St	Boston
Foster, Lewis W. House	20 Middle St	Hingham
Corthell, Capt. Loring House	262 Main St	Hingham
Not Named in Database	1 Crowes Ln	Hingham
Lincoln, Samuel Jr. House	126 South St	Hingham
Rich, Atkins S. House	19 Lafayette Ave	Hingham
Ripley, George Barn	205 Sohler St	Cohasset
Cochrane, William O. House	30 Rustic Dr	Cohasset
Kline, Leonard A. House	6 Bancroft Rd	Cohasset
Stowell, Capt. Adam House	13-15 North Main St	Cohasset
Gagnebin, Charles L. Stable	150 Nichols Rd	Cohasset
Not Named in Database	44 1/2R Burroughs St	Boston
Charlestown Navy Yard - Building 269 - Garages B-F	Navy Yard	Boston
Delano, Isaac House	566 Tremont St	Duxbury
Flood, Michael Block	574-586 Washington St	Canton
Middlesex Canal	Middlesex Canal	Medford
Westboro Savings Bank	9 Cherry St	Southborough
Holcomb, W. P. House	93 Irving St	Millis
Malden Ford Motor Company Showroom	11 Charles St	Malden
Guild, Gov. Curtis Jr. House	26 Mount Vernon St	Boston
Binney, Mathew - Earl, M. B. House	75 Hancock St	Boston
Dolan, John P. House	218 Common St	Walpole
Damon - Brown - Stetson Tombs	Country Way	Scituate
Ralff, David J. House	12 Lantern Ln	Cohasset
Quinn, Patrick - Bump, William E. House	92 Elm St	Easton
Edwards, George C. House	33-35 Hermon St	Winthrop
Maher, Frank M. House	105-107 Irving St	Watertown
Brown, Louis A. House	177 North Main St	Natick
Waite, Martin N. - Dana, Napoleon B. House	53 Center St	Easton
Gov. Ames Estate - Stone Stable - Barn	35 Oliver St	Easton
Not Named in Database	18 Thacher St	Boston
Hall, Elijah C. House	18 Hall Ave	Braintree
Not Named in Database	204-206 Commercial St	Braintree
Braintree High School Gymnasium	546 Washington St	Braintree
Wiggin, George W. House	122 Hillside Rd	Franklin
Woodman, H. B. House	36 Lincoln St	Medway
Norfolk Woolen Company Dam #3	103 North St	Norfolk
Walker, Dean House	253 Pleasant St	Millis
King, E. House	7 Wood St	Southborough

HISTORIC SITE NAME	ADDRESS	TOWN NAME
Johnson, Isaac House	35 Lynbrook Rd	Southborough
Blake, Frederick K. House	985 Pleasant St	Framingham
Stannox Farm	11 Nason Hill Rd	Sherborn
Gilmore, Samuel T. House	28 West Central St	Natick
Not Named in Database	5 Durant Rd	Wellesley
Larkin, Albert House	189 Landham Rd	Sudbury
Not Named in Database	34 Leonard St	Foxborough
Cutter, Frank W. House	76 Pleasant St	Medfield
Sharon First Congregational Church	29 North Main St	Sharon
Newall, George W. House	125 Cottage St	Norwood
French, John Larned House	546 North Main St	Randolph
Hanlon, Harry J. Jr. House	79 Beechwood St	Cohasset
Not Named in Database	195 Cliff Rd	Wellesley
Pettee, Tyler Double House	28 Central Ave	Needham
Not Named in Database	82 Sterling Rd	Westwood
Forbes, W. Cameron House	1 Upland Rd	Norwood
Not Named in Database	26 Dean Ave	Westwood
Washington Street Bridge over I-95	Washington St	Dedham
Not Named in Database	226 Ash St	Weston
Not Named in Database	236-238 White St	Belmont
Not Named in Database	36 Waverley St	Belmont
Roslindale Department Store	41-45 Poplar St	Boston
Macomber, William S. House	46 Hewlett St	Boston
Koerner, Anton House	27 Hampstead Rd	Boston
Not Named in Database	103 Welland Rd	Brookline
Milton Poor Farm Agricultural Field #2	Gov. Stoughton Ln	Milton
Hutchinson Barn	15 Hutchinson St	Milton
Not Named in Database	66 Bourne St	Boston
Not Named in Database	12-14 Wyoming St	Boston
Mann, M. R. House	298 Ashmont St	Boston
Not Named in Database	34A Monument Sq	Boston
Belcher, Anna M. House	68 Windsor Rd	Brookline
Not Named in Database	133 Green St	Cambridge
Not Named in Database	22 Gray Gardens East	Cambridge
Walker Garage	88 Winslow Ave	Somerville
Thomas, Washington B. Apartment Building	110 Gainsborough St	Boston
Crowninshield and Cabot House	402 Marlborough St	Boston
Freeland, Charles House	25 Marlborough St	Boston
Thayer, S. V. R. House	306 Dartmouth St	Boston
Beth Israel Synagogue	238 Columbia St	Cambridge
Rafferty, Patrick Rowhouse	322 Somerville Ave	Somerville
White, Hiram L. House	11 Pleasant Ave	Somerville
Columbia Building	84-86 Broadway	Somerville
Not Named in Database	29 Mount Vernon St	Somerville
Not Named in Database	281 Shawmut Ave	Boston
Not Named in Database	12 Taft St	Boston
Davis, Daniel - Briggs, Oliver House	449 Beacon St	Boston
Ayer, Mary House	518 Beacon St	Boston

HISTORIC SITE NAME	ADDRESS	TOWN NAME
Conness Estate Cottage	249 River St	Boston
Not Named in Database	5 Bond St	Boston
Shapleigh, J. House	265 Newbury St	Boston
Not Named in Database	2671 Washington St	Boston
Malone Block	1656 Washington St	Boston
Not Named in Database	68 North Margin St	Boston
Not Named in Database	85 Centre St	Boston
Hazlewood, Hammon House	9 Foster St	Boston
Not Named in Database	1 Cleveland Pk	Boston
Parsonage, The	145 Main St	Malden
Keith, Robert House	515 Lakeside Dr	Bridgewater
Snyder, Edward H. Sears - Roebuck House	194 Linwood St	Abington
Thomas, A. House	136 Union St	Weymouth
Soule's Rest Winter Home	394 Plymouth St	Halifax
Not Named in Database	2 Ring Rd	Plympton
Not Named in Database	127 Water St	Hanover
Stetson, Nathaniel House	118 Hanover St	Hanover
Cushing, Pickles First House	644 Main St	Norwell
Livingston, Edwin F. House	42 Glendale Rd	Quincy
Hunt School	45 Broad St	Weymouth
Not Named in Database	77 Putnam St	Weymouth
Not Named in Database	1440 Commercial St	Weymouth
Beal, Fannie Gertrude House	177 Hull St	Cohasset
Bartlett, John E. Jr. House	110 Black Rock Rd	Cohasset
Rowe, Solomon S. House	500 Jerusalem Rd	Cohasset
DeSantos, Nellie E. House	289 Beechwood St	Cohasset
Calderwood, Charles W. House	35 Clay Spring Rd	Cohasset
Not Named in Database	750 Country Way	Scituate
Siquerio, Maria R. House	32 Elm Ct	Cohasset
Baker, C. A. Garage	53 Evergreen St	Kingston
Sampson, Noah House	383 Summer St	Duxbury
Ashdod Chapel Women's Dormitory	420 Keene St	Duxbury
Not Named in Database	520 Washington St	Duxbury
Bradford, William House	562 Washington St	Duxbury
Loring, Dea. George House	620 Washington St	Duxbury
Stetson, C. House	150 Front St	Weymouth
Langwater Estate Landscape	135 Elm St	Easton
Vedanta Centre Temple and Main Building	130 Beechwood St	Cohasset
Not Named in Database	80 Dean Rd	Weston
Not Named in Database	605 River St	Norwell
Not Named in Database	27-29 Elm St	Boston
Berry House	13 Grampian Way	Boston
Sargent, Bodwell - Burrage, W. W. House	29 Bowdoin St	Boston
Saint Margaret Roman Catholic Elementary School	790 Columbia Rd	Boston
Nash, Royal T. House	45 North Main St	Natick
Saint Patrick's Roman Catholic Church	46 East Central St	Natick
Quincy Shore Drive - Segment Three Tree Border	Quincy Shore Dr	Quincy
Davis, Oliver J. House	94 Pearl St	Somerville

HISTORIC SITE NAME	ADDRESS	TOWN NAME
Stengard, Peter House	84 Hinkley St	Somerville
Millar, David W. House	11 Bailey Rd	Cohasset
Not Named in Database	35 Irving St	Millis
Not Named in Database	89 Exchange St	Millis
Not Named in Database	69 Lavender St	Millis
Lowell, Edward Jackson - Harlow, Edward F. House	135 Mount Vernon St	Boston
Not Named in Database	54 West St	Medford
Not Named in Database	60 Charles St	Boston
Not Named in Database	31 Grove St	Boston
Not Named in Database	33 Grove St	Boston
Sherman, Asa Jr. House	54 Crescent St	Plympton
Not Named in Database	220 Main St	Plympton
Not Named in Database	2-40 Sherman Rd	Boston
Brown, Benjamin F. House	162 Bowdoin St	Boston
Plain Street Cemetery	Plain St	Braintree
Not Named in Database	26 Norton St	Braintree
Not Named in Database	411 East St	Wrentham
Cutler Row #2	6 Highland St	Medway
Flaherty House	3 Awl St	Medway
Not Named in Database	864 Washington St	Holliston
Pettis, G. Double House	90-92 North St	Medfield
Not Named in Database	15 Mayhew St	Hopkinton
Loring, John House	187 Clover Hill St	Marlborough
Fay, Edmund B. House	121-125 Winter St	Framingham
Not Named in Database	14 Maddox Rd	Marlborough
Robbins House	47 Eliot St	Natick
Hopestill Bent Tavern	252 Old Connecticut Path	Wayland
Colburn, Benjamin House	1689 High St	Westwood
Not Named in Database	4 Lincoln St	Norton
Deming - Peabody House	140 Weston Rd	Wellesley
Not Named in Database	69-71 Curve St	Wellesley
Not Named in Database	12 Pine Tree Rd	Wellesley
Geise, Henry House	34 Livermore Rd	Wellesley
Gay, Daniel House	438 Gay St	Westwood
Gay, S. A. - Ellis, J. Bernard House	159 Washington St	Norwood
Not Named in Database	78 Parker St	Westwood
McMurtry House	17 Henshaw St	Boston
Bailey, Jason S. House	33 Pomfret St	Boston
Not Named in Database	15 Roanoke Ave	Boston
Not Named in Database	21 Southbourne Rd	Boston
Connolly, Thomas H. Building	672-674 Washington St	Brookline
Not Named in Database	224-236 Harvard St	Brookline
Carter, Frank B. House	26 Columbine Rd	Milton
Milton Cemetery - Street Signs	211 Centre St	Milton
Franklin Pond Footbridge	Franklin Park	Boston
Not Named in Database	7 Wolcott St	Boston
German Methodist Church	169 Amory St	Boston
Isabella Apartment Building	434-436 Dudley St	Boston

HISTORIC SITE NAME	ADDRESS	TOWN NAME
Not Named in Database	63 Minot St	Boston
Cassidy, J. Andrew - Ecker, Michael House	21 Evergreen St	Boston
Savin Hill Bridge #152	Savin Hill Ave	Boston
Not Named in Database	17 Monument Sq	Boston
Not Named in Database	63-65 Fairview Ave	Belmont
Not Named in Database	5 Madison St	Belmont
Brewster Realty Company Building	1641-1651 Beacon St	Brookline
Taylor, Dr. J. George Garage	64 Coolidge St	Brookline
Sturgis, Irving House	16 Prescott St	Brookline
Harvard Business School - Dillon Hall	Soldiers Field Rd	Boston
Williston, Lyman House	15 Berkeley St	Cambridge
Dempsey, Addis House	143 Sycamore St	Somerville
Becker, J. M. Row House	752 East Fourth St	Boston
New England Life Insurance Building	485-519 Boylston St	Boston
Corey, Barney House	8 Arlington St	Boston
Tucker, Alson House	218 Beacon St	Boston
Our Lady of Mount Carmel Roman Catholic Church	120 Gove St	Boston
Not Named in Database	5 Thompson St	Boston
Not Named in Database	77 White St	Boston
Not Named in Database	52A Marion St	Boston
Standish, James - French, Benjamin House	10 Newbury St	Boston
Basile, John Three-Family House	4467 Washington St	Boston
Not Named in Database	80 Chandler St	Boston
Dupont De Demours, E. I. Company West Sheds	59 Waters Ave	Everett
Foster, Celden B. House	537 Broadway	Everett
Rood, Henry and James House	96-98 Morris St	Everett
West Bridgewater Building Company House	62 North Main St	West Bridgewater
White, R. H. Ice Co. Ice House	East Shore Rd	Holbrook
Not Named in Database	240 Centre St	Holbrook
Sumner High School	South Franklin St	Holbrook
Dill, Charles H. House	250 Hingham St	Rockland
Old Bay Path Stone Bridge	West Elm St	Pembroke
Stetson House	514 Hanover St	Hanover
Adams, Boylston House	243 Arlington St	Quincy
Hirshberg, Dr. Sumner D. House	156 Monroe Rd	Quincy
Mount Wollaston Cemetery Korean War Memorial	20 Sea St	Quincy
White, A. H. House	683 Columbia Rd	Boston
Not Named in Database	88 Keith St	Weymouth
Weymouth Telephone Exchange	111 Middle St	Weymouth
Cardy, William T. and Sons Paper Box Company	214 Arlington St	Chelsea
Not Named in Database	17 Emerald St	Hingham
Not Named in Database	12 Thaxter St	Hingham
Not Named in Database	14 Maple St	Hingham
Not Named in Database	11 Thayer St	Hingham
Not Named in Database	76 Kilby St	Hingham
Ellsworth, Henry House	44 Ash St	Cohasset
Eames, Thomas H. House	285 Jerusalem Rd	Cohasset
Doane, Elisha House	92 Atlantic Ave	Cohasset

HISTORIC SITE NAME	ADDRESS	TOWN NAME
Osborne, Robert S. House	65 Peterson Rd	Duxbury
Wright, Walter P. House	53 Powell St	Brookline
Merrill, Luther - Blake, Thomas D. Rowhouse	37 Carlton St	Brookline
Shaw, E. L. English Bank Barn and Wagon Shed	273 Thompson St	Middleborough
Not Named in Database	157 Court St	Dedham
Paine, A. - Thompson, Newhall A. House	14 West Cedar St	Boston
Camp Wonderland Cabin	186 Massapoag Ave	Sharon
Daneau, Elphege House	161 Mount Blue St	Norwell
Amoroso, Attilio House	209 Bacon St	Natick
Morse, George H. House	4 Berwick St	Somerville
Not Named in Database	285 Union St	Millis
Quincy, Josiah House	4 Charles River Sq	Boston
Dowd, A. Dudley Apartment House	128 Chestnut St	Boston
Neal, Samuel Carpentry Shop - Dow, Jonathan Blacksmith Shop	16 Lime St	Boston
Craig, Edgar A. House	18 Main St	Easton
Kincaide, Henry L. Building	1-13 Cottage Ave	Quincy
Bowen, Otis E. - Mercer, Alfred John House	28 Mercer Rd	Needham
Buckley, Cornelius House	32 Sheridan St	Easton
Not Named in Database	43 West Cedar St	Boston
Not Named in Database	40 Cheshire St	Boston
Rosen, Samuel Apartment Building #1	70 Park St	Brookline
Britt, Louis W. House	28 South St	Brookline
Not Named in Database	25 Valley Rd	Brookline
Hancock Village Duplex	1-9 Gerry Rd	Brookline
Marble, Dr. Alexander House	131 Laurel Rd	Brookline
Frost, Varnum House	311 Lake St	Arlington
Cousens, William D. House	14 Wellington St	Arlington
Russell Commons	2-10 Park Terr	Arlington
Not Named in Database	78-80 Orvis Rd	Arlington
Kerrivan, Richard P. House	1282-1284 Boylston St	Newton
Hurd, William House	2313 Washington St	Newton
Everett, Lewis P. House	15-17 Chilton Pl	Newton
Crane, Zenas Allen House	206-208 Concord St	Newton
Dunn, Michael House	85 Gardner St	Newton
Emery, Virginia House	74 Elmhurst Rd	Newton
Damon, Joseph House	98 Washington St	Newton
Bixby, Charles L. House	212 Tremont St	Newton
Nash, Walter House	45 Arlington St	Newton
Winslow, Frank House	7 Buswell Pk	Newton
Warren, Charles H. House	19 Howard St	Newton
Stuart, Sara M. House	214-216 Pearl St	Newton
Farrell, Patrick House	286 Watertown St	Newton
Not Named in Database	43-45 Cook St	Newton
Carr, Catherine M. House	190-192 Chapel St	Newton
Bond, T. Edward House	70 Auburn St	Newton
Bliss, John House	50 Shaw St	Newton
Quigley, William H. - Todd, Joshua G. House	28 Putnam St	Newton
Converse, Howard P. House	150 Woodland Rd	Newton

HISTORIC SITE NAME	ADDRESS	TOWN NAME
Chisholm, John House	227 Walnut St	Newton
Fuller, J. C. House	369 Cabot St	Newton
Bradlee, Arthur T. House	314 Hammond St	Newton
Bullard, Robert S. - Early, Bernard Barn	613 Grove St	Newton
Ward, Annie H. House	54 Ballard St	Newton
Hickey, Edward House	73 Beecher Pl	Newton
Scudder, F. H. - Fitz, Francis House	112 Homer St	Newton
Gardiner, R. S. House	57 Lake Ave	Newton
Jamison, Mariette House	35 Oxford Rd	Newton
Not Named in Database	73 Erie Ave	Newton
Mick, Sarah E. House	559 Parker St	Newton
Brown, Walter E. House	281 Waban Ave	Newton
Not Named in Database	119 Lincoln St	Newton
Not Named in Database	24 Essex Rd	Newton
Newton - Waltham Bank	400 Centre St	Newton
Not Named in Database	496 Commonwealth Ave	Newton
Not Named in Database	136 Ridge Ave	Newton
Not Named in Database	83 Beethoven Ave	Newton
Not Named in Database	231 Dorset Rd	Newton
Hallowell, Frank House	65 Suffolk Rd	Newton
Wait, Walter House	48 Prince St	Newton
Morgan, Samuel House	22 Stone Ave	Newton
Burr School	171 Pine St	Newton
King, Wallace S. House	24 Lee Rd	Newton
Not Named in Database	6-8 Colonial Ave	Newton
Not Named in Database	30 Silver Lake Ave	Newton
White, Harmon House	50 Valley Spring Rd	Newton
Not Named in Database	60 Maynard St	Newton
Saint Bernard Roman Catholic Church Rectory	1529 Washington St	Newton
Sullivan, Raymond C. House	35 Acacia Ave	Newton
Messenger, James W. House	115 Aspen Ave	Newton
Not Named in Database	15 Tennyson Rd	Newton
Not Named in Database	28 Van Wart Path	Newton
Not Named in Database	136 Truman Rd	Newton
Not Named in Database	51 Pratt Dr	Newton
Fuller House - Newton Catholic Club	1522 Washington St	Newton
Hall, Charles W. House	3 Waverley Ave	Newton
Veno, Thomas E. House	64-66 Dalby St	Newton
Not Named in Database	35-37 Lincoln Rd	Newton
Park, Amanda A. House	60 Clyde St	Newton
Kimball, Ellen P. House	23 Trowbridge Ave	Newton
U.S. Post Office - Newton Centre Branch	209-213 Sumner St	Newton
Amos, Isabelle House	64-64A Cheney St	Boston
Newton Highlands Playground Field House	Winchester St	Newton
Twombly, George House	36 Dyer Ave	Milton
Blee, Agnes House	35 Warren Ave	Milton
Not Named in Database	12 Audubon Rd	Milton
Brown, Marianne House	9 Harold St	Milton

HISTORIC SITE NAME	ADDRESS	TOWN NAME
Not Named in Database	24 Harold St	Milton
Not Named in Database	78 Revere St	Milton
Not Named in Database	72 Grove St	Milton
Not Named in Database	7 Weston St	Milton
Not Named in Database	99 Salem St	Boston
Not Named in Database	146 Salem St	Boston
Page, Kilby Building	290 Hanover St	Boston
Carver Cotton Gin Company - Blacksmith Shop and Hardening Building	15 Whitman St	East Bridgewater
Eames Massacre Monument	Mount Wayte Ave	Framingham
MCI Framingham - Vehicle Trap	26 Loring Dr	Framingham
Not Named in Database	68 Lawrence Ave	Boston
Randolph Public Schools Administration Building	40 Highland Ave	Randolph
Simmons, Herbert A. House	225 South Main St	Randolph
Not Named in Database	96 Governors Rd	Milton
Not Named in Database	10 Lincoln Ave	Scituate
Harvard Medical School - Laboratory of Human Reproduction and Reproductive Biology	45 Shattuck St	Boston
Brigham, Peter Bent Hospital - Out-Door Department	20 Shattuck St	Boston
Parker, John - Martin, Robert and Catherine House	152 Summer St	Medford
Heard, Jared M. and Minnie House	13 Highland St	Weston
Woodin, George and Mercy House	23 Oak St	Belmont
Island Grove Park Pond Walls	Park Ave	Abington
Not Named in Database	26 Imrie St	Randolph
Not Named in Database	14-20 Bartlett Rd	Winthrop
Hauthaway, Frank Morton Carriage House	18 North Arlington St	Brockton
Ziering, Dr. Siegfried and Marilyn House	311 Chestnut St	Newton
Morasch, Frederick H. and Louise A. Koch House	114 Hillside Ave	Newton
Peabody, Ellery Jr. and Harriet Avery House	70 Temple St	Newton
Not Named in Database	96 North Main St	Brockton
Bulrush Farm	64 Sedgewick Dr	Scituate
Sylvester, Edmund Q. Farm Worker Cottage	69 Washington St	Hanover
Mayberry, Frederick Albert and Martina Carmalita Gallagher House	322 Washington St	Hanover
Chisolm, Alex C. Apartments	21-23 Cheney St	Boston
Pierce, Charles H. - Tuttle, Joseph Carriage House	66 Central St	Framingham
Davis, M. E. House	53 Crowninshield Rd	Brookline
Sicotte, Arthur H. House	24 Elba St	Brookline
Vigus, Susan M. Rowhouse	113 Stedman St	Brookline
Der Marderosian, Kapreal Garage	684 Washington St	Brookline
Not Named in Database	39 Columbus Ave	Easton
Not Named in Database	16 Hayward St	Easton
Salmi, Wilho M. and Santa Marie Papalia House	116 Lake Rd	Framingham
Dodson, Florence House	142-144 University Rd	Brookline
Atwood, Samuel Carriage House	45 Elmore St	Boston
Higgins, Peter Row House	37 Dale St	Boston
Hartwell House	84 Liberty St	Brockton
Bartlett Street Bridge	Bartlett St	Brockton
Sacred Heart Roman Catholic Church	239 Court St	Brockton
Kimball, John House	27-29 Crescent St	Braintree

HISTORIC SITE NAME	ADDRESS	TOWN NAME
Plain Street Bridge over Conrail	Plain St	Braintree
Hayden, Oliver House	601 Washington St	Braintree
Keith House	225 Bedford St	Middleborough
Buckley, Daniel House	3 Charlotte Ct	Franklin
Leland, Alden House	15 Church Pl	Holliston
Aldrich, Willard House	8 Park St	Hopkinton
McGuire, Michael House	5 C St	Hopkinton
Not Named in Database	23 Walcott St	Hopkinton
Not Named in Database	16 Cherry St	Southborough
Not Named in Database	30 East Main St	Southborough
Hemenway, Elbert House	730 Edgell Rd	Framingham
Not Named in Database	160 South St	Marlborough
Mowry, Daniel C. House	593 Washington St	Holliston
Cabot, Walter M. House	23 Hollis St	Sherborn
Sanderson, George - Dickson House	26 Love Ln	Weston
Union Church of South Foxborough	South St	Foxborough
Walpole Water Works Pumping Station	1303 Washington St	Walpole
Upham, Abner T. House	246 Washington St	Canton
Wellesley Village Church	2 Central St	Wellesley
Seaver, Chandler Jr. - Sawyer, John House	16 Rockland St	Wellesley
Bancroft, Edward House	37 Livermore Rd	Wellesley
Rosemary Dam	Rosemary St	Needham
Swedish Congregational Church	40 Central St	Waltham
Hill, George C. House	284 Dean Rd	Brookline
Not Named in Database	29 Goodway Rd	Boston
Thayer, Isaac House	10 White Pl	Brookline
Russell, George I House	397 Hillside St	Milton
Leahy, Michael House	987 Canton Ave	Milton
Not Named in Database	263 Wachusett St	Boston
Adams, Samuel House	307 Highland St	Milton
Page, Charles J. Double House	231-233 Amory St	Boston
Not Named in Database	61-67 Brighton Ave	Boston
Not Named in Database	25 Dunreath St	Boston
Our Savior American Lutheran Church	14 Edgeworth Pl	Boston
Scott, George C. House	244 Savin Hill Ave	Boston
Not Named in Database	533 School St	Belmont
Not Named in Database	147 Fairview Ave	Belmont
Metcalf, Eliab Wight House	46 Dunster St	Cambridge
Cambridge Savings Bank	1372-1376 Massachusetts Ave	Cambridge
Mandell, William D. Row House	46 The Fenway	Boston
Not Named in Database	82 Montgomery St	Boston
Not Named in Database	11 Vinal St	Somerville
Not Named in Database	63 Appleton St	Boston
Not Named in Database	61 Appleton St	Boston
Not Named in Database	41 Appleton St	Boston
Learned, Henry Heath House	170 Corey Rd	Boston
Wheatland, G. House	221 Beacon St	Boston
Not Named in Database	22 Myrtle St	Boston

HISTORIC SITE NAME	ADDRESS	TOWN NAME
Twombly, J. F. Row Housing	10 Temple St	Boston
Clark, Theodore M. Town House	107 Park St	Boston
Harvard University - Blodgett Pool	North Harvard St	Boston
Spiritualist Church	Newbury St	Boston
Not Named in Database	112 Chandler St	Boston
Crawford Building	174-180 Lincoln St	Boston
Not Named in Database	13 Medford St	Chelsea
Ewell, Isaac - Marsh, George P. House	31 Pleasant St	Medford
Holmes, J. House	1692 South St	Bridgewater
Perkins House	483 Main St	Bridgewater
Hill, David House	543 Central St	East Bridgewater
Shaw, Philander House	770 Union St	Rockland
Beal, John W. House	471 Webster St	Rockland
Not Named in Database	841 Circuit St	Hanover
Howes, Maude M. House	60 Monroe Rd	Quincy
Not Named in Database	50 Woodward Ave	Quincy
Johnson, Samuel W. Three Decker	1788 Columbia Rd	Boston
Construction Basin #11	97 East Howard St	Quincy
Not Named in Database	27 Hillcrest Rd	Weymouth
Not Named in Database	856 Broad St	Weymouth
Our, Isaac W. House	181-183 Fort Hill St	Hingham
Ideal Collision Office	404 Border St	Boston
Chapman School	61 Eutaw St	Boston
Not Named in Database	148 Park St	Chelsea
Not Named in Database	27 Shurtleff St	Chelsea
Perkins, George O. House	101 Almont St	Winthrop
Battle of Chelsea Creek Marker	Revere Beach Pkwy	Revere
Church of Christ	265 Beach St	Revere
Not Named in Database	16 Thaxter St	Hingham
Hingham Cooperative Bank	71 Main St	Hingham
Hyde House	722 Jerusalem Rd	Cohasset
Parker, John House	78 Elm St	Cohasset
Lawrence Wharf	32 Border St	Cohasset
Government Island - Sailing Club Flagpole	19 Lighthouse Ln	Cohasset
Goodhue House	79 Crafts Rd	Brookline
Harvard University - 1887 Gate	Harvard Yard	Cambridge
Washington Park	390 Washington Ave	Chelsea
Comfort Station	1-7 Ashburton Ave	Marshfield
Not Named in Database	307 Main St	Franklin
King, Albert F. House	174 Main St	Wayland
Phippen, G. Stodder House	14 Grasshopper Ln	Scituate
Congregational Church Cemetery Perimeter Walls	2 Central St	Wellesley
Hunter, Margaret A. House	14 Elm Ct	Cohasset
Not Named in Database	250 Ridgeway Rd	Weston
Sweetland Farm Barn	260 Main St	Norfolk
Standard Investment Corporation Apartments	4 Leicester St	Boston
Manson, George H. House	393 East Fifth St	Boston
Lothrop House	18 Thomas Pk	Boston

HISTORIC SITE NAME	ADDRESS	TOWN NAME
Reed, Henry House	1 Ashland St	Boston
Most Precious Blood Roman Catholic School	1286 Hyde Park Ave	Boston
Braman, Grenville T. W. Row House	714 Commonwealth Ave	Boston
Not Named in Database	92 West St	Randolph
Adams, Bigelow House	142 Russell Ave	Watertown
Crowell, Warner O. House	122 Garfield St	Watertown
DeWitt, Harris Anson House	64 Center St	Easton
Draper and Summer Company Tenement	5 Historical Way	Canton
Not Named in Database	27 South Russell St	Boston
King, William - Person, Nils Petri House	12 Pleasant St	Easton
Saint Thomas Episcopal Church	300 Somerville Ave	Somerville
Not Named in Database	Court St	Plymouth
Not Named in Database	24 Spruce St	Braintree
Commercial Street Bridge over Monaquot River	Commercial St	Braintree
Pratt, Martin Van Buren House	36 Plymouth St	Middleborough
Sampson, Philander House	182 Plymouth St	Middleborough
Not Named in Database	38 Irving Pl	Holliston
Wrentham State Hospital D Ward and Hospital	Curtis Ave	Wrentham
Smith - Pierce House	41 East Main St	Hopkinton
Burnett, Joseph Stone Shop	84 Main St	Southborough
Jones, Alfred Barn	62 Central St	Southborough
Dennett Workshop	1672 Worcester Rd	Framingham
Not Named in Database	22 Maddox Rd	Marlborough
Not Named in Database	79 Warren Ave	Marlborough
Not Named in Database	20 Nipmuc Rd	Framingham
Natick Army National Guard Armory - Magazine G	143 Speen St	Natick
Warren, Daniel - Davidson, George B. House	9 Cedar St	Wellesley
White, Ida Barn	106 Love Ln	Weston
Carpenter, Linus House	8 Shaw Pl	Foxborough
Chenery, Warren House - Wootonekanuske	34 South St	Medfield
Not Named in Database	863 East St	Walpole
Welsh, John House	573 Foundry St	Easton
Washington Street Cemetery	199 Washington St	Easton
Weeks, James W. House	128 Oakland St	Wellesley
Ellis, Joseph Tavern - Country Store, The	545-549 High St	Westwood
Hale Reservation Office	80 Carby St	Westwood
Sherburne, William House	50 Summer St	Weston
Not Named in Database	71 South St	Waltham
O'Hara Waltham Dial Company	74 Rumford Ave	Waltham
Not Named in Database	457-467 Moody St	Waltham
Wight, Joseph House	5 Wight Ln	Westwood
Not Named in Database	98 Somerset Rd	Brookline
Davis Mansion	10 Davis Ave	Brookline
Not Named in Database	19-25A Harvard St	Brookline
Lawson, William House	309 Wachusett St	Boston
Not Named in Database	5 Briarfield Rd	Milton
Milton Cemetery - Bent, Samuel Gravestone	211 Centre St	Milton
Goddard Nurses Home	55 Dimock St	Boston

HISTORIC SITE NAME	ADDRESS	TOWN NAME
Not Named in Database	104 Englewood Ave	Boston
Not Named in Database	44 Warwick St	Boston
Steuer, Bernard Building	21-23 Warwick Rd	Brookline
Roney, William House	57 York Terr	Brookline
Pollard, John Double House	9-11 Bigelow St	Cambridge
Not Named in Database	6 Longfellow Pk	Cambridge
Not Named in Database	27 Gray Gardens East	Cambridge
Winthrop Hall - Episcopal Theological School	Saint John's Rd	Cambridge
Not Named in Database	114 Irving St	Cambridge
Flemming, Nicolas House	53 Kent Ct	Somerville
Not Named in Database	4 Phillips Pl	Somerville
Goldsmith, Jacob Three Decker	717-719 Parker St	Boston
Not Named in Database	6 Greenwich St	Boston
Not Named in Database	7-9 Montrose St	Boston
Guild, Aaron - Cowdin, Robert House	35 Melrose St	Boston
Tenney - Jenney - Prescott Building	102-112 South St	Boston
Otis, Harrison Gray - Greenough House	71 Beacon St	Boston
Smith, Joseph House	27 Winthrop St	Boston
Not Named in Database	23 Concord Sq	Boston
Arlington Street Subway Station	Boylston St	Boston
Not Named in Database	254-256 Friend St	Boston
Howes, S. M. Company Foundry	511 Medford St	Boston
Arborway Garage	Washington St	Boston
Fohler, John House	389 Washington St	Boston
Kempton, George House	42 Summer St	Boston
Glenwood Pipe Yards	Myrtle Ave	Medford
Henderson Block	117-121 Main St	Everett
Cook, James C. House	234 West St	East Bridgewater
Wade, John House	448 Pond St	East Bridgewater
Hyde, Clarence L. House	314 North Franklin St	Holbrook
Hovey Tavern	417 Pond St	Weymouth
Adams, Charles F. Table Marker	20 Sea St	Quincy
Not Named in Database	12 Hinston Rd	Weymouth
Whittlesey, C. M. Building	287 Broadway	Chelsea
Not Named in Database	168 Pearl St	Chelsea
Tewksbury, George W. House	106 Washington Ave	Winthrop
Salem Turnpike Bridge	Salem Turnpike	Saugus
Spaulding, Dr. Samuel H. House	104 South St	Hingham
Hull Memorial United Methodist Church	130 Spring St	Hull
Nichols, Capt. Nathaniel Grave	618 Jerusalem Rd	Cohasset
Gavaghan, James J. House	9 Forest Notch	Cohasset
Montague, Everett I. House	26 Deep Run	Cohasset
Not Named in Database	66 Booth Hill Rd	Scituate
Not Named in Database	16 Beechwood St	Cohasset
Warren, Langford House	21 Atlantic Ave	Cohasset
White - Reid House	69 Cove Ave	Winthrop
Ford, Dr. Peleg House	255 Cushing Hwy	Scituate
Vine Lake Cemetery - Greenough, N. S. Monument	Main St	Medfield

HISTORIC SITE NAME	ADDRESS	TOWN NAME
Thompson Street Pond and Cranberry Bogs	Thompson St	Middleborough
Barnes, Seymour House	55 Adanac Rd	Milton
Not Named in Database	47 Standish Rd	Milton
Howley, John G. House	39 Windy Hill Rd	Cohasset
Chatman, Timothy House	272 High St	Norwell
Pratt, Charles H. House	46 South Main St	Sharon
Not Named in Database	16 Grampian Way	Boston
Putnam, George - Johnson, Robert House	69 Joy St	Boston
Lowell, Francis C. - Loring, John A. House	34 Mount Vernon St	Boston
Not Named in Database	48 West Side Rd	Milton
Blake, Catherine H. Grocery Store	21 Elm St	Easton
Ames Shovel and Tool Company Boarding House	30 Pond St	Easton
Lofgren, William R. House	35-37 Revere Rd	Quincy
Towle, Charles House	124 Riverside St	Watertown
Not Named in Database	70 Pinckney St	Boston
Not Named in Database	82 Pinckney St	Boston
Farmer, Florence W. House	22 Arden Rd	Watertown
Marshall, Charles Frank House	234 Washington St	Easton
Harris, James Alfred House	18 Holmes St	Easton
Connor, Genevieve Three-Decker	54 Fenwood Rd	Boston
Not Named in Database	670 Cummins Hwy	Boston
Not Named in Database	425 Court St	Plymouth
Not Named in Database	141 Allen St	Braintree
Fiske Public Library	55 East St	Wrentham
Chamberlain, Dea. Daniel House	169 Flanders Rd	Westborough
Bickford, Paleman Straw Hat Factory	17 North Main St	Sherborn
Plummer, Walter B. House	78 West Central St	Natick
Not Named in Database	10 West Central St	Natick
Stone, Marshall House	94 Old Connecticut Path	Wayland
Rollins House	45 Highland St	Easton
French, George W. House	540 North Main St	Randolph
Not Named in Database	53 Garden Rd	Wellesley
Grant, Daniel House	7 Arden Rd	Wellesley
Parker, Bessie House	17 Cypress Rd	Wellesley
Fairbanks, George House	83 Pond St	Westwood
Not Named in Database	High St	Westwood
Not Named in Database	61 Dartmouth St	Waltham
Clough, Benjamin F. House	42 Prospect St	Waltham
Coffin, William H. House	6 Alwynton Rd	Brookline
Nichols, Benjamin R. House	180 Moss Hill Rd	Boston
Stearns, Charles - Dearborn, William House	27 Chestnut St	Brookline
Not Named in Database	12 Fairfax Rd	Milton
Benton, Ira L. House	237 Fairmount Ave	Boston
Faulkner, William P. - Chipman, Daniel Row House	62 Elm St	Boston
Woods, C. A. - Temple, Thomas F. House	2 Woodworth St	Boston
Vose, S. R. House	99 Babson St	Boston
Faneuil, Benjamin Gatekeeper House	351 Faneuil St	Boston
Kissell Kar Company - Boston Oldsmobile Company	940 Commonwealth Ave	Brookline

HISTORIC SITE NAME	ADDRESS	TOWN NAME
Mount Auburn Cemetery Reception House	583 Mount Auburn St	Cambridge
McKay House	143 Winchester St	Brookline
Hudnut, Frank House	20 Abbottsford Rd	Brookline
Peabody, J. E. House - Saint Dominic's Institute	200 Ivy St	Brookline
Bennink - Douglas Double Cottage	43-45 Walker St	Cambridge
Marsh, Henry J. - Bradford, William House	18-20 Spring St	Somerville
Hotel Sun	73 West Brookline St	Boston
Fitch, E. A. House	50 Elmore St	Boston
Thomas - Pierce Apartment Building	79 Gainsborough St	Boston
White, Thomas R. Row House	25 Saint Germain St	Boston
Not Named in Database	409 Marlborough St	Boston
Sprague, F. R. House	229 Commonwealth Ave	Boston
Not Named in Database	21 Commonwealth Terr	Boston
Sortwell, Daniel R. Double House	63-65 Otis St	Cambridge
Not Named in Database	35 Dwight St	Boston
Not Named in Database	26 Appleton St	Boston
Morong, Frederic Stable	52 Piedmont St	Boston
Wells, John Row House	18 Pine St	Boston
Not Named in Database	665 Boylston St	Boston
Not Named in Database	508 Massachusetts Ave	Boston
Not Named in Database	765 Dorchester Ave	Boston
Jordan - Pope - Bealls - Cotting House	381 Beacon St	Boston
Not Named in Database	75 White St	Boston
Massachusetts State House	Beacon St	Boston
Cram, George W. Row House	57 Harvard St	Boston
Hano, Samuel Company Worker Housing	57-59 Hano St	Boston
Bedford Street Bridge over Matfield River	Bedford St	East Bridgewater
Hyde, Ephraim - Rust, William House	8 Union St	East Bridgewater
Spear, Samuel House	638 Main St	Weymouth
Scates, John House	321 High St	Hanson
Comeau, S. J. House	146 Lake St	Kingston
Ford House	134 Spring St	Hanson
Not Named in Database	1010 Broadway	Hanover
Loud, Harrison F. House	1012 Main St	Hingham
Johnson, G. A. House	285 Whitwell St	Quincy
Coletti, Domenic Monument	20 Sea St	Quincy
Shaw, Jeremiah Row House	592 East Sixth St	Boston
Not Named in Database	55 Cedar St	Weymouth
Not Named in Database	108-110 Shawmut St	Weymouth
Not Named in Database	827 Broad St	Weymouth
Baird, Archie F. House	85 Sea Ave	Quincy
Boston Army Supply Base - Building 15	10 Dry Dock Ave	Boston
Winthrop Civil War Memorial	1 Metcalf Sq	Winthrop
Whitney's Wharf	2-4 Summer St	Hingham
Lincoln, Levi T. House	358 Beechwood St	Cohasset
Hall, James House	31 Highland Ave	Cohasset
Plaque to the Royal Navy	Boston Common	Boston
Not Named in Database	66 Summer St	Kingston

HISTORIC SITE NAME	ADDRESS	TOWN NAME
Warden, Henry H. Carriage Barn	166R Main St	Kingston
Brooks, Nathan Outbuilding	18 Summer St	Kingston
Not Named in Database	45 Tilden Rd	Scituate
Not Named in Database	58 Captain Pierce Rd	Scituate
O'Connor, Mary G. House	84 Summer St	Weymouth
Saint James the Great Catholic Church Statue	900 Worcester St	Wellesley
Not Named in Database	39 Rebecca Rd	Scituate
Cherney, Irwin House	42 Pope Hill Rd	Milton
Thayer, R. O. House	114 High St	Randolph
Buck, Nathan Everett House	164 South Main St	Randolph
Not Named in Database	312 Old Main St	Marshfield
Not Named in Database	188 Savin Hill Ave	Boston
Not Named in Database	324A-324B Savin Hill Ave	Boston
Not Named in Database	28 Liberty St	Randolph
Mystic Valley Parkway - Auburn Street Bridge	Auburn St	Medford
Horne, Charles H. House	74-76 Eliot St	Milton
Howard, Nathaniel Store - Ames, Company Store	92 Main St	Easton
Not Named in Database	6 Malvern Terr	Medford
Not Named in Database	107 Pinckney St	Boston
Ewing, E. F. Two-Family House	47 Fenwood Rd	Boston
Not Named in Database	340A Court St	Plymouth
Not Named in Database	Court St	Plymouth
Pitkin, Prof. Charles A. House	726 Washington St	Braintree
Sherman, S. M. House	72 River St	Braintree
Hall - Lewis Farmhouse	55 Bedford St	Middleborough
Hall, J. House	452 Taunton St	Wrentham
Smith, Benjamin F. House	54 Summer St	Franklin
Adams, Wyman House and Farm	86 Holliston St	Medway
Not Named in Database	663 Washington St	Holliston
Willard, Dr. Asa House	212 Winter St	Wrentham
Millis Fourth Meeting House	142 Exchange St	Millis
Leahy, Jeremiah House	12 Cedar St	Hopkinton
Rural Cemetery Receiving Tomb	Cordaville Rd	Southborough
Bagley, Thomas House	7 Winchester St	Southborough
Not Named in Database	52 Lincoln St	Marlborough
Mann, Joseph House	11 Warren Pl	Framingham
Not Named in Database	671 Central St	Framingham
Not Named in Database	6 Cavanaugh Rd	Wellesley
Central Methodist Church	140 Main St	Easton
Twin Cottages	359 Washington St	Easton
Not Named in Database	88 Crest Rd	Wellesley
Noyes, Charles House	246 Glen Rd	Weston
Not Named in Database	5-6 Jackson Pl	Waltham
Upland Associates Three Decker	45 Seymour St	Boston
Not Named in Database	43 Blake Rd	Brookline
Not Named in Database	91 Blake Rd	Brookline
Not Named in Database	14 Newbern St	Boston
Emerson, Elijah C. House	72 Davis Ave	Brookline

HISTORIC SITE NAME	ADDRESS	TOWN NAME
Not Named in Database	27 Harvard St	Brookline
Milton Cemetery - Sumner, George Gravestone	211 Centre St	Milton
Not Named in Database	34 Marcella St	Boston
Not Named in Database	79 Windsor St	Boston
Not Named in Database	35 Worcester Sq	Boston
Not Named in Database	78 Sudan St	Boston
Bunker Hill Monument	Monument Sq	Boston
Watertown High School, Old	341 Mount Auburn St	Watertown
Not Named in Database	121A Brattle St	Cambridge
Not Named in Database	1 Bryant St	Cambridge
Shedd, William House	222 Morrison Ave	Somerville
Frost, Thaddeus C. and Abigail Locke House	291 Brighton St	Belmont
Not Named in Database	69 Norfolk St	Cambridge
Kirby, Charles - Bryant, Gridley James Fox House	66 Marlborough St	Boston
Not Named in Database	252 West Newton St	Boston
Bean, Ivory Building	239 West Newton St	Boston
Not Named in Database	173-179 Brooks St	Boston
Sharp, J. I. Building	41 Saint Botolph St	Boston
Not Named in Database	65 Winter St	Cambridge
Wells, John Row House	20 Pine St	Boston
Cram, George W. Rowhouse	75 Hudson St	Boston
Not Named in Database	542 Massachusetts Ave	Boston
Devonshire - State Street Subway Station	State St	Boston
Heustis, Josephine H. - Thompson, Mary A. House	1044 River St	Boston
Pook, Samuel M. Double House	42 Chestnut St	Boston
Jenney, Edward House	58 Thompson St	Boston
Not Named in Database	351 Bowdoin St	Boston
Cox, George D. Row House	13 Worthington St	Boston
Allen, Aaron H. House	1682 Washington St	Boston
Williams, J. and Company Wool Warehouse	292-302 Summer St	Boston
Not Named in Database	2 North Sq	Boston
Not Named in Database	5 Vinton St	Boston
King, Franklin Building	120-122 Milk St	Boston
Wiggin, Charles Edward Block	145-149 Hanover St	Boston
McLaren - McKay House	159-161 Trenton St	Boston
Everett Factories - EFTC #5 Loft	210 Broadway	Everett
Cradock Field	Fellsway East	Malden
War Memorial Park - Triphammer Block	River St	West Bridgewater
Browne, Lt. Samuel House	303 Washington St	Abington
Hatch, Thomas House	1041 Main St	Hanover
Crane Field	Granite Pl	Milton
Not Named in Database	41 Friend St	Weymouth
Not Named in Database	11 Lee St	Weymouth
Ellis House	66 Pearl St	Chelsea
Not Named in Database	52-54 Shurtleff St	Chelsea
White, A. and Company Chair Factory Warehouse	150 Marginal St	Chelsea
Not Named in Database	6 Home Meadows Ln	Hingham
Training Annex Water Pump House	Leavitt St	Hingham

HISTORIC SITE NAME	ADDRESS	TOWN NAME
Jason, Frank House	6 Norfolk Rd	Cohasset
Wade, Jacob House	684 Country Way	Scituate
Sampson - Gifford House	104 Standish St	Duxbury
Swift, Jesse G. House	74 Hollett St	Scituate
Trainer, Harry R. Garage	740 Washington St	Brookline
Hood, Rev. George A. House	32 Grasshopper Ln	Scituate
Merlin, Samuel House	27 Pope Hill Rd	Milton
Not Named in Database	435 Eliot St	Milton
Prouty, James House	40 Hazel Rd	Scituate
Not Named in Database	141 Warren St	Randolph
Not Named in Database	24 Thomas Pk	Boston
Not Named in Database	6-8 Davitt St	Boston
Mason, William Powell - Mill, James K. House	125 Charles St	Boston
Cutter, A. P. - Thomas, Edgar House	87 Myrtle St	Boston
Cedar Block	90-92 West Cedar St	Boston
Upham, Henry - Amory, Charles House	69 Mount Vernon St	Boston
Curtis, John S. House	2 Spruce St	Boston
Gray, Samuel C. - Stevenson, J. T. House	75 Mount Vernon St	Boston
Drake, Horace House	96 Liberty St	Randolph
Ritter, Harry H. House	505-507 C J Cushing Hwy	Cohasset
Emancipation Group Park	Providence St	Boston
Clapp, A. W. House	27 Front St	Weymouth
Not Named in Database	11 Brookside Pk	Milton
Not Named in Database	37 Billings Ave	Medford
Canan, Thomas J. House	52 Pond St	Easton
Robinson, Harry J. House	17 Columbus Ave	Easton
Not Named in Database	20 Grove St	Boston
Capaldi, Jerry House	2 Arden Rd	Watertown
Pondville Cemetery - Fairfield, Nicholas Marker	Everett St	Norfolk
Not Named in Database	27 Fessenden St	Boston
Pastan, William House	47 Shaw Rd	Brookline
Hickey, William J. Jr. House	91 Shaw Rd	Brookline
Hornblower, Edward House and Barn	200 Pleasant St	Arlington
Not Named in Database	40 Orvis Rd	Arlington
Not Named in Database	114 Pleasant St	Arlington
Jackson, Dr. James - Lowell, Francis Cabot II House	45-51 Clark St	Waltham
Not Named in Database	5-7 Park Street Pl	Arlington
Lowe, Dr. William House	969-971 Chestnut St	Newton
Rogers, Elizabeth C. House	334 Franklin St	Newton
Cutting, Francis L. House	107 Park St	Newton
Ritchie, Wesley House	224 Newtonville Ave	Newton
Connor, Martin House	81 Dalby St	Newton
Collins, Mary House	203 Chapel St	Newton
First Unitarian Church	1326 Washington St	Newton
Dolan, Felix House	176 Auburndale Ave	Newton
Not Named in Database	52 Bourne St	Newton
Wight, James Holbrook - Lilly, Channing House	88 Central St	Newton
Walker, Joseph House	185 Highland Ave	Newton

HISTORIC SITE NAME	ADDRESS	TOWN NAME
Nagle, Frank L. House	83 Kirkstall Rd	Newton
Hartwell, Alfred T. House	95 Suffolk Rd	Newton
Not Named in Database	930 Beacon St	Newton
Not Named in Database	161 Homer St	Newton
Hoar, David House	1137 Beacon St	Newton
Tappan, Louis N. House	61 Bowdoin St	Newton
Wheaton, Carl M. House	15 Bradford Rd	Newton
Not Named in Database	29 Priscilla Rd	Newton
Not Named in Database	156 Priscilla Rd	Newton
Not Named in Database	115 Dorset Rd	Newton
Not Named in Database	163 Oliver St	Newton
Not Named in Database	79 Ridge Rd	Newton
Not Named in Database	22-24 Annapolis Rd	Newton
Garrison, William Lloyd and Edith Alice Stephenson House	121 Highland St	Newton
Woodland Railroad Station	Washington St	Newton
Dutelle, Annie House	12 Turner St	Newton
Magnanti, Richard House	29 Richards Cir	Newton
Not Named in Database	425-429 Watertown St	Newton
Not Named in Database	73 Concolor Ave	Newton
Not Named in Database	18 Wiltshire Rd	Newton
Not Named in Database	17-19 Melbourne Ave	Newton
Not Named in Database	276 Adams St	Newton
Barrow, Miles P. House	37 Hancock St	Newton
Not Named in Database	84 Judith Rd	Newton
Not Named in Database	53 Bontempo Rd	Newton
Not Named in Database	23 Selwyn Rd	Newton
Not Named in Database	111 Truman Rd	Newton
Viles, Charles L. House	20-22 Beech St	Newton
Chandler House	77 Maple St	Newton
Butler, Philip A. House	5 Vista Ave	Newton
Crehore, Lemuel Paper Mill Worker Housing	544 Grove St	Newton
Crehore, Lemuel Paper Mill Worker Housing	660 Grove St	Newton
Pendergast, E. House	1104 Commonwealth Ave	Newton
French, George E. House	15 Harrison St	Newton
Murdock, Robert - Wiswall, Capt. Jeremiah House	777 Dedham St	Newton
Not Named in Database	27 Overlook Pk	Newton
Not Named in Database	86 Upland Rd	Newton
Not Named in Database	14 Oak Vale	Newton
Not Named in Database	25 Audubon Rd	Milton
Newton Centre Green	Centre St	Newton
Winslow Cemetery - Tompson, Rev. Edward Gravestone	Winslow Cemetery Rd	Marshfield
Cohen, Harris House	16-18 Battery St	Boston
Not Named in Database	373 Hanover St	Boston
Not Named in Database	163 Salem St	Boston
Not Named in Database	248 Hanover St	Boston
Not Named in Database	222 Riverside Ave	Medford
Mount Auburn Cemetery - Griscom, Ludlow Monument	580 Mount Auburn St	Watertown
Mount Auburn Cemetery - Morgan, Hickey Hunt Monument	580 Mount Auburn St	Watertown

HISTORIC SITE NAME	ADDRESS	TOWN NAME
Lenox Street Apartments - Management, Maintenance and Heating Plant	136 Lenox St	Boston
Randolph High School	70 Memorial Pkwy	Randolph
Not Named in Database	492 High St	Medford
Roberson, William House	6 Westbourne St	Milton
Chaney, Capt. Alden C. and Josephine House	57 Dudley St	Medford
Winters, John J. and John F. House	77 Magoun Ave	Medford
Schwartz, John and Sarah House	346 Highland St	Weston
Sherman, Charles W. and Elizabeth House	16 Myrtle St	Belmont
Gray, Robert W. House	51 Oak Ave	Belmont
Townsend, Thomas House	300 Plymouth St	Abington
Not Named in Database	245 Webster St	Boston
Not Named in Database	22 Crawford St	Randolph
Not Named in Database	3 Sunset Dr	Randolph
Estabrook, Merrick Gay Jr. and Marion Hartley House	10 Hampshire St	Newton
Robbins, Henry Augustus and Louisa Hartwell Whitcomb House	212 Chestnut St	Newton
Isaac, Grace Mary House	80 Temple St	Newton
Not Named in Database	37 Charlotte St	Boston
Not Named in Database	89 Legion Pkwy	Brockton
Merrill, Byron House	289 Lake St	Arlington
Not Named in Database	21R Schuyler St	Boston
Shapiro, Alexander House	28-30 Schuyler St	Boston
Saxonville Mills Company Block	27-39 Danforth St	Framingham
Saxonville Mills Company Duplex	11-13 Edwards St	Framingham
Not Named in Database	10 Beals St	Brookline
Ames, Georgianna E. House	74 Naples Rd	Brookline
Tewksbury, Joseph H. and Martha House	94 Addington Rd	Brookline
Ellis, Herbert House	14 Park St	Easton
Foster, Charles House	20 Kingman Rd	Somerville
Warren, Albert W. Jr. and Selma House	95 Newton St	Weston
Goode, Robert Matthew Apartments	15 University Rd	Brookline
Meserve, George W. Row House	94 Brook Ave	Boston
Meserve, George W. Row House	96 Brook Ave	Boston
Varnerin, Antony Duplex	33-35 Townsend St	Boston
Meadow Lane Bridge	Meadow Ln	Brockton
Packard, Moses House	647 Main St	Brockton
Old Colony Railroad Bridge (Milepost #20.10)	Center St	Brockton
Hillstrom Farm	664 North Cary St	Brockton
Brockton VA Hospital - Equipment Storage Shed	940 Belmont St	Brockton
Gage, Harold M. House	150 Cedar St	Braintree
Boston Flax Company Worker Housing	323 Commercial St	Braintree
Dearing, Frank H. House	439 Washington St	Braintree
Ellis, Nathaniel House	54 Prospect Rd	Plympton
Not Named in Database	119 Holliston St	Medway
Holliston Town Hall	703 Washington St	Holliston
Not Named in Database	61 North St	Medfield
Harding, Nathan House	146 North St	Medfield
Cain, Robert L. House	16 Stowe Rd	Southborough

HISTORIC SITE NAME	ADDRESS	TOWN NAME
Not Named in Database	3 Stub Toe Ln	Southborough
Nurse House	890 Salem End Rd	Framingham
Claflin, Abijah House	261 Belknap Rd	Framingham
Not Named in Database	229 Main St	Foxborough
First Congregational Church Parsonage	North Main St	Sharon
Norfolk County Railroad Bridge over Plympton St	Plympton St	Walpole
Hill House	25 Pleasant St	Stoughton
Green, Hetty H.R. Hall - Wellesley College	Central St	Wellesley
Bonney, Herbert W. House	943 High St	Westwood
Richards, Joseph House	73 High Rock St	Needham
Not Named in Database	58 Village Ave	Dedham
Finishing Building - Boston Manufacturing Company	144 Moody St	Waltham
Mason, Earle M. - Eichler, Julius E. House	285 Mount Auburn St	Watertown
Miller, Edward S. House	14 Norfolk Rd	Brookline
Not Named in Database	7 Bishop St	Boston
Not Named in Database	434-438 Harvard St	Brookline
Dana, Julia House	41 Allerton St	Brookline
Twitchell, Ginery House	17 Kent St	Brookline
Brooks, William House	87 Morton Rd	Milton
Emmel, Charles Two-Family House	7 Craft Pl	Boston
Lellard, Timothy Two-family House	74 Roseclair St	Boston
Reardon, John W. House	7 Knowlton St	Boston
Wilson, John B. and Charles House	39 Monument Ave	Boston
Randall, Charles House	393 Faneuil St	Boston
Coolidge, Henry S. House	50 Kenwood St	Brookline
Norris Building	710-720 Massachusetts Ave	Cambridge
Warren, H. Langford House	6 Garden Terr	Cambridge
Parkhurst, Charles House	29 Appleton St	Somerville
Boston Public Latin School	78 Ave Louis Pasteur	Boston
Metropolitan Storage Warehouse	134 Massachusetts Ave	Cambridge
Richardson, J. F. House	15 Hereford St	Boston
Ward, Samuel - Dorr, C. House	18 Commonwealth Ave	Boston
Allen, Rollin House	240 Commonwealth Ave	Boston
Hillson, Hyman M. Tinware Factory	16 Taylor St	Somerville
Douse, Arthur H. Three-Decker	89 Draper St	Boston
Gardner, Joshua House	978 Dorchester Ave	Boston
Not Named in Database	22 Lancaster St	Boston
Stone, Albert House	1902 Washington St	Boston
Washington Street Subway Station	Washington St	Boston
Gray, Solomon S. Row House	90 I St	Boston
Immaculate Conception Catholic Church	489 Broadway	Everett
Britton - Cunningham House	1185 Pleasant St	Bridgewater
War Memorial Park - World War II Monument	River St	West Bridgewater
Washburn - Livermore House	362 Summer St	Bridgewater
Torrey, Payson House	167 West Water St	Rockland
Smith, John - Holbrook, Daniel House	925 Liberty St	Rockland
Josselyn, Thomas House	1003 Broadway	Hanover
Bowker, James - Vinal, Prof. William Gould House	30 West St	Norwell

HISTORIC SITE NAME	ADDRESS	TOWN NAME
DiPanfilo, Nazzareno House	111 Dixwell Ave	Quincy
Taylor, Fannie M. House	14 Johnson Ave	Quincy
Not Named in Database	59 Greenleaf St	Quincy
Beckler Avenue Rowhouse	12 Beckler Ave	Boston
Not Named in Database	789 Columbia Rd	Boston
Beals, Elias S. Shoe Factory	48 Sea St	Weymouth
Not Named in Database	114 Hawthorne St	Weymouth
Chelsea Hebrew Free School	48 Washington Ave	Chelsea
Glastonbury Abbey Barn	16 Hull St	Hingham
Not Named in Database	3 M St	Hull
Not Named in Database	64 Central Ave	Hull
Plant Estate Stable	298 South Main St	Cohasset
Golden, D. House	19 Parker Ave	Cohasset
Stuart, Henry W. - Robson, Stuart House	90 Howard Gleason Rd	Cohasset
Watertown Arsenal - South Gate Sentry Station	Talcott Ave	Watertown
Chandler, Gersham B. House	31 Standish St	Duxbury
Not Named in Database	140 Franklin St	Duxbury
Thomas, Gideon House	125 Acorn St	Marshfield
Damon, Charles F. House	86 Prospect St	Marshfield
Litchfield, Walter House	407 Tilden Rd	Scituate
Not Named in Database	406 Adams St	Milton
Not Named in Database	78 Blue Hill Ave	Milton
Conklin, Louis H. House	40 Jerusalem Road Dr	Cohasset
Bell Rock Park - Revolutionary War Memorial	Main St	Malden
Stark, J. - Pelky House	88 Myrtle St	Norfolk
Wilson - Stout Double House	47 Old Harbor St	Boston
Not Named in Database	9-11 Denny St	Boston
Phillips, John House	1 Walnut St	Boston
Alewife Brook Parkway - Northern Segment	Alewife Brook Pkwy	Cambridge
Hemenway, Augustus II House	110 Green St	Canton
Not Named in Database	34 Rhoades Ave	Walpole
Not Named in Database	44 Water St	Walpole
Old Harbor Reservation Parkway - Preble Circle	Columbia Rd	Boston
Fairview Cemetery - Chain Link Perimeter Fence	45 Fairview Ave	Boston
Tinory, Richard F. House	622 C J Cushing Hwy	Cohasset
Not Named in Database	82 Highland St	Dedham
Not Named in Database	200 North St	Weymouth
Not Named in Database	247 Winthrop St	Winthrop
Cushman, Dr. Joseph A. House	76 Brook Rd	Sharon
Conant, Lucius House	43 Summit Ave	Sharon
Goward, Edwin Talbot - Neale, Carrie W. House	28 Barrows St	Easton
Not Named in Database	18 Chestnut St	Boston
Not Named in Database	68 Mount Vernon St	Boston
Not Named in Database	36 Cheshire St	Boston
Jenkins, F. A. Double House	18-20 Lincoln St	Boston
Not Named in Database	15 Georganna St	Braintree
Johnson, Nathaniel House	1037 Washington St	Holliston
Bagley, Amasa House	612 South St	Wrentham

HISTORIC SITE NAME	ADDRESS	TOWN NAME
Shaw, Daniel Jr. House	606 South St	Wrentham
Great Neck Bridge	Orchard St	Millis
Not Named in Database	53 Park St	Medfield
Marshall, William House	23 Pleasant St	Medfield
Not Named in Database	84 Grove St	Hopkinton
Not Named in Database	39 Grove St	Hopkinton
Not Named in Database	10 Middle Rd	Southborough
Southborough Professional Building	11 Main St	Southborough
Marlborough Cooperative Bank	175 Main St	Marlborough
The Elms Condominiums	74 Elm St	Framingham
Medfield State Hospital - TB Cottage	45 Hospital Rd	Medfield
Cole, Francis House	27 Plain St	Medfield
Leach, Orrin T. House	43 Cottage St	Norwood
Not Named in Database	59 Crest Rd	Wellesley
Kingsbury, Lewis House	41 Forest St	Wellesley
Bates, Esther House	104 Forest St	Wellesley
Not Named in Database	1115 Central Ave	Needham
Not Named in Database	805 High St	Westwood
Potter Press	515-537 South St	Waltham
Not Named in Database	363 Crescent St	Waltham
Johnson, George S. House	19 Marshall St	Watertown
Blue Hills Reservation Parkways - Green Street	Green St	Canton
Miller House	55 Norfolk Rd	Brookline
Boland House	137 Middlesex Rd	Brookline
Flaherty, Frank House	230 Middlesex Rd	Brookline
Not Named in Database	52 Southbourne Rd	Boston
Fisher Hill Estates	511 Boylston St	Brookline
Blodgett, Herbert J. and Nellie C. House	71 Addington Rd	Brookline
Morse, Edward House	568 Brush Hill Rd	Milton
Robbins, Reginald House	6 North Russell St	Milton
Ladd, William Jones House	267 Adams St	Milton
Not Named in Database	34 Deering St	Boston
Thacher, William G. House	12 Hillside St	Boston
Not Named in Database	41 Highland Park Ave	Boston
Not Named in Database	31 Lambert St	Boston
Not Named in Database	58 Allston St	Boston
Not Named in Database	184 Goden St	Belmont
Dawson, Mary House	50 Russell St	Brookline
Arcade Building	314-320A Harvard St	Brookline
Flynn, John House	49 Beals St	Brookline
Harvard University - Dillon Field House	Soldiers Field Rd	Boston
Harvard University - Bright Hockey Center	Soldiers Field Rd	Boston
Not Named in Database	26 Hubbard Pk	Cambridge
Not Named in Database	32 Francis Ave	Cambridge
Lomax, George House	111 Sacramento St	Somerville
Tufts University - Packard Hall	Packard Ave	Medford
Dvilnsky, Solomon Apartments II	129-135 Intervale St	Boston
Chadwick and Stillings Building	199 Saint Botolph St	Boston

HISTORIC SITE NAME	ADDRESS	TOWN NAME
Webber, John P. Row House	18 Edgerly Rd	Boston
Wheatland, George House	344 Commonwealth Ave	Boston
Not Named in Database	52 Rutland Sq	Boston
Somerville District Court House	19 Walnut St	Somerville
Carvill, Alphonso and Jemima House	28 Highland Ave	Somerville
Not Named in Database	74 Waltham St	Boston
Not Named in Database	544 Massachusetts Ave	Boston
Not Named in Database	103 State St	Boston
Chadwick, John Double House	53-55 Park St	Boston
Allen Building	334-354 Cambridge St	Boston
Not Named in Database	7 Concord Sq	Boston
Tremont Street Subway Kiosk	Tremont St	Boston
Colonial Building - Colonial Theatre	96-106 Boylston St	Boston
Prince Building	52-54 Devonshire St	Boston
Merrill, Silas House	223 Newbury St	Boston
Holbrook, Daniel - Cowdin, John Rowhouse	6 Stillman Pl	Boston
Faneuil Hall	Dock Sq	Boston
Haley, Charles House	25 Central St	Boston
Not Named in Database	1097 South Franklin St	Holbrook
Whitman Town Park - Brigham Drinking Fountain	0 Hayden Ave	Whitman
Fuller House	117 Fuller St	Halifax
Hatch Farm	561 Circuit St	Hanover
Sparrell, James Newton Carpentry and Coffin Shop	30 Central St	Norwell
Packard, John A. House	108 South Central Ave	Quincy
Pratt - Faxon House	75 Faxon Ln	Quincy
Not Named in Database	115 Putnam St	Quincy
Ginsburg, Louis A. Three Decker	209-211 Lexington St	Boston
Bennett Houses	27 Division St	Chelsea
Kaplan, Hyman Building	116 Hawthorn St	Chelsea
Southworth, C. A. Building	8 Main St	Hingham
Not Named in Database	88 Atlantic Ave	Hull
DelGrosso, Chauncey House	161 Pond St	Cohasset
Lapham, Quimby T. House	83 Sohier St	Cohasset
Red Lion Inn - James, Thomas Sr. House	71 South Main St	Cohasset
Collier, Allen House	15 Beach St	Cohasset
Bailey, Nahum - Pendergast, E. House	84 Summer St	Kingston
Dreamwold Cottage	11 Curtis St	Scituate
Griffin, Alonzo House	50 East Plain St	Wayland
Prospect Hill Cemetery - Foster Obelisk	Auburn Rd	Millis
Hewitt, Thomas Wagon Shed - Carriage House	355 Plymouth St	East Bridgewater
Sachem Rock	355 Plymouth St	East Bridgewater
Not Named in Database	24 Denny St	Boston
Pratt, Eleazer F. - Farrari, G. B. and John House	19 Bowdoin St	Boston
Camp Wonderland Cabin	186 Massapoag Ave	Sharon
Natick Common Bandstand	East Central St	Natick
Bird Park - Playground #1	Washington St	Walpole
Tibbetts, John F. House	76 Fremont St	Winthrop
Newton, E. B. House	90 Fremont St	Winthrop

HISTORIC SITE NAME	ADDRESS	TOWN NAME
Perkins - Langlois House	28 Jefferson St	Winthrop
Aikin, William House	211 Winthrop St	Winthrop
Moseley, Sarah L. - Mills, Caroline Gay House	171 Warren St	Needham
Roach, Walter James House	27 Tolman St	Sharon
Walnut Hill School - Campus Center	12 Highland St	Natick
Not Named in Database	38 Irving St	Boston
Quonset Hut	872 Brush Hill Rd	Milton
Weinstein, Morris Apartments	6-12 Ernst St	Boston
Plymouth Cordage Company Double Worker Housing	411 Court St	Plymouth
Sweatt, William Herbert Plaque	Franklin St	Wrentham
U. S. Post Office - Franklin Branch	43 Main St	Franklin
Loomis, W. House	14 Corbin St	Franklin
Mann, Timothy House	2 Milford St	Medway
Hatch Mill Stone Culvert over Two Mile Brook	Union St	Marshfield
Southborough Federated Church Parsonage	135 Southville Rd	Southborough
Cordaville Manufacturing Company Worker Housing	7 Cottage St	Southborough
Not Named in Database	7 Breakneck Hill Rd	Southborough
Not Named in Database	29 Oak Hill Rd	Southborough
Fay School Faculty Housing - Todd House Garage	33 Main St	Southborough
Saint Mark's School Duplex House	45 School St	Southborough
Spurr, Harry Car Dealership and Service Station	12 Newton St	Southborough
Not Named in Database	11 Paris St	Marlborough
Not Named in Database	3 Ward Ln	Sherborn
Borderland State Park - Ames Mansion	257 Massapoag Ave	Easton
Borderland State Park - Tisdale, Col. Israel Farm	697 Mountain St	Sharon
Briggs Grist and Randall Saw Mills Marker	105 Depot St	Easton
White, James House	216 Washington St	Canton
Valentine, Mary House	82 Washington St	Wellesley
Not Named in Database	19 Indian Springs Way	Wellesley
Gay, Willard House	490 High St	Westwood
Packard, Roland House	21 Church St	Dedham
Martin, Aaron House	192-194 Adams St	Waltham
Lee, George House	460 Walnut St	Brookline
Not Named in Database	39 Burroughs St	Boston
Greenwood, William Building	306-308 Washington St	Brookline
Not Named in Database	49 Briarfield Rd	Milton
Not Named in Database	19-21 Norfolk St	Boston
Not Named in Database	119-127 Sutherland Rd	Boston
Not Named in Database	5-7 Juniper St	Boston
Not Named in Database	10 Aspen St	Boston
Boston Wharf Company Warehouse	76-82 Midway St	Boston
Hamilton, Alexander Elementary School	198 Strathmore Rd	Boston
Rogers, George House	65 Windsor Rd	Brookline
Beacon Street Trust Apartment Building	1180 Beacon St	Brookline
Mead, Alpheus House	2200 Massachusetts Ave	Cambridge
Stedman, Samuel House	17 South St	Cambridge
Not Named in Database	215-217 Highland Ave	Somerville
Kendall, J. B. Building	174 Saint Botolph St	Boston

HISTORIC SITE NAME	ADDRESS	TOWN NAME
Merrill, Silas House	42 Gloucester St	Boston
Sears, W. T. House	11 Gloucester St	Boston
Not Named in Database	41 Braddock Pk	Boston
Broadway Congregational Church Chapel	Sycamore Terr	Somerville
Tomfohrde, Andreas Stable	44 Perkins St	Boston
Not Named in Database	363 Albany St	Boston
Dorchester Street Methodist Episcopal Church	340 Dorchester St	Boston
Mason, David B. - Mason, Rufus House	17 Wall St	Boston
Lincoln House	43 Walnut St	Boston
Charlestown Wharf Company Row House	86 Washington St	Boston
Not Named in Database	162-164 Commercial St	Boston
Gleason, Michael House	855 East Fifth St	Boston
Hobbs, Clinton E. House	55 Winthrop St	Everett
Fobes, Dwelley House	35 South St	West Bridgewater
Cox, Enos House	144 Centre Ave	Abington
Whitcher - Shute House	580-582 Adams St	Milton
Eye Health Services Building	101 Adams St	Quincy
Quincy Technical Education School	52 Coddington St	Quincy
Not Named in Database	26 Fifth Ave	Quincy
Bay State Iron Company Worker Housing	591 East Second St	Boston
Not Named in Database	48 Eutaw St	Boston
Austin, C. F. Cracker and Animal Food Bakery	110 Marginal St	Chelsea
Ingalls - Belcher House	15 Ingleside Ave	Winthrop
Harvey, Isaac C. House	10 Dartmouth St	Everett
Not Named in Database	17 Crowes Ln	Hingham
Hall, George F. House	1 Gatehouse Ln	Hull
McNear, Egerton B. House	486 Jerusalem Rd	Cohasset
Charles River Railroad Draw Bridge #1	Charles River	Cambridge
Marshfield Second Congregational Church Parsonage	546 Pleasant St	Marshfield
Lauriat, Edward A. House	24 Bow St	Marshfield
Framingham National Guard Armory OMS Building	522 Concord St	Framingham
Avery, Elisha L. House	20 Gannett Rd	Scituate
Childs, Paul D. House	118 Allerton Rd	Milton
Still, Horace G. House	45 Norfolk Rd	Holbrook
O'Donnell, John J. Jr. House	72 Old Pasture Rd	Cohasset
Not Named in Database	65 Common St	Scituate
Not Named in Database	184 Savin Hill Ave	Boston
Robinson, Sarah Double House	21 Joy St	Boston
Immaculate Conception Church Rectory Wood Garage	432 Windsor St	Cambridge
Sunflower Sculpture	20 Madison Ave	Winthrop
Tarbell, John Parker House	31 Brimmer St	Boston
Heelan, Patrick House	12 Elm St	Easton
Kendall, Henry P. House	5 Bluff Head Cir	Sharon
Brookside Community Gardens	185 Oakland St	Wellesley
Thayer, Uriah House	1300 Liberty St	Braintree
Allen, Richard Hall House	524 Commercial St	Braintree
Volpe, Louis J. Jr. House	242 Elm St	Braintree
Wrentham Mobil Service Station	185 South St	Wrentham

HISTORIC SITE NAME	ADDRESS	TOWN NAME
Porter, G. House	12 Sleepy Hollow Ln	Wrentham
Hill, Sanford House	181 East Central St	Franklin
Ruggles, O. House	11 High St	Medway
Mann, Moses House	49 Seekonk St	Norfolk
Adams, Gershon House	39 Bridge St	Medfield
Foran, W. House	10 Maple St	Hopkinton
Bemis, Jacob - Bickford, John L. Pasture & Meadow	77 Deerfoot Rd	Southborough
Baldelli, Eugene Vegetable Stand	175 Cordaville Rd	Southborough
Smith, Horatio House	5 Gay St	Marlborough
East Holliston Cemetery	Washington St	Holliston
Sharp, Dr. Walter Nevin and Nettie Wright House	84 Central St	Framingham
21 Milestone	North Main St	Sherborn
Loker House	288 Bacon St	Natick
Not Named in Database	1641 Washington St	Walpole
Smith, Henry House	37 Plain St	Medfield
Billings, J. House	382 Old Post Rd	Sharon
Pond - Mahoney - Holman House	183 Walpole St	Norwood
Not Named in Database	260-270 Lenox St	Norwood
Not Named in Database	3 Garden Rd	Wellesley
Sanford, Albert E. House	32 Dover Rd	Wellesley
Noyes, C. D. House	93 Abbott Rd	Wellesley
Not Named in Database	25 Whiting Rd	Wellesley
Not Named in Database	33 Monadnock Rd	Wellesley
Not Named in Database	31 Boulevard Rd	Wellesley
Stone, George W. House	754 High St	Westwood
Bailey, Jason S. House	2 Ruskin St	Boston
Not Named in Database	1160 Boylston St	Brookline
Better Homes Corporation House	82 Buckminster Rd	Brookline
Not Named in Database	20 Waldo Rd	Milton
Not Named in Database	4 Highland Ave	Boston
Bean, Hiram P. Row House	88 Mount Pleasant Ave	Boston
Dakin, Sarah Stable	44R Evergreen St	Boston
Davidson Rubber Company - Davidson Syringe Company	50 Brighton St	Boston
Nichols, Manfred E. House	34 Monument Ave	Boston
Not Named in Database	9-11 Marion Rd	Belmont
Fresh Pond Lane over B & M Railroad	Fresh Pond Ln	Cambridge
Cambridgeport National Bank Building	593-597 Massachusetts Ave	Cambridge
Not Named in Database	74 Dover St	Somerville
Beck - Warren House	1 Prescott St	Cambridge
Sears Roebuck and Company Mail Order Store	201 Brookline Ave	Boston
Industrial School for Crippled & Deformed Children	241 Saint Botolph St	Boston
Pope, Fred House	287 Marlborough St	Boston
Not Named in Database	76-78 Cross St	Somerville
Thayer Street Art and Industry Building	450 Harrison Ave	Boston
Arnold Arboretum Worker Housing	South St	Boston
Dellit, Charles House	53 Boylston St	Boston
Not Named in Database	100 North Washington St	Boston
White, R. H. Department Store	518 Washington St	Boston

HISTORIC SITE NAME	ADDRESS	TOWN NAME
Hill, Joseph W. House	51 Baldwin St	Boston
Not Named in Database	154-156 Commercial St	Boston
Robbins, Charles - Silas House	488 South St	Bridgewater
Curtis, R. House	53 Weymouth St	Holbrook
Wild, Ludovicus House	162 North Franklin St	Holbrook
Phillips, Gideon B. House	490 Webster St	Rockland
Not Named in Database	252 Pleasant St	Hanover
Josselyn, George R. House	160 King St	Hanover
Robbins, George Anson House	593 Main St	Norwell
Sunnylea Quincy Square Condominiums	195 Thomas Burgin Pkwy	Quincy
Shot Blast and Paint Facility	97 East Howard St	Quincy
Coyle, John W. Garage	399 Commercial St	Weymouth
Cunningham, Arthur House	70 Middle St	Weymouth
Not Named in Database	423 Meridian St	Boston
Not Named in Database	45 Monmouth St	Boston
Logan International Airport Control Tower	Logan Airport	Boston
Kaplan, Simon Building	159-161 Shurtleff St	Chelsea
Not Named in Database	125 Saratoga St	Boston
Crosby, Genevieve House	20 Lincoln St	Hingham
Stoddard, Eliot House	24 Stevens Ln	Cohasset
Holmes, Oliver Wendell Mall	Boston Common	Boston
Chandler, Elbridge H. House	58 Evergreen St	Kingston
Not Named in Database	6 Studley Royal	Scituate
Duffy, Arthur J. Quonset Hut	22 White St	Duxbury
Not Named in Database	8 Norway Rd	Milton
Not Named in Database	412 East Eighth St	Boston
Not Named in Database	315 Freeport St	Boston
Gustafson House	124 Grampian Way	Boston
Beacon Chambers	15-25 Myrtle St	Boston
Not Named in Database	50 Joy St	Boston
House of the Angel Guardian Dormitory - Convent	350 South Huntington Ave	Boston
Camp Wonderland Cabin	186 Massapoag Ave	Sharon
Color Sweep	Seabeds Way	Needham
Tinkham, Dr. G. W. House	15-17 Front St	Weymouth
Not Named in Database	6 Norman Todd Ln	Cohasset
Sweetser, Gen. Leroy E. Circle West Access Ramp	Revere Beach Pkwy	Everett
Not Named in Database	600 Mystic Valley Pkwy	Somerville
Not Named in Database	712 Mystic Ave	Somerville
Stevens, Edward L. House	41 Stevens Ln	Cohasset
Ross, William F. House	119 Russell Ave	Watertown
Wolfson, Louis House	7 Cedar Park Rd	Sharon
Talbot, Edmund H. House	14 Highland St	Sharon
Not Named in Database	590 Harvard St	Boston
Carr, M. W. and Company Factory - Building #6	63 Gorham St	Somerville
Not Named in Database	66 Reedsdale Rd	Milton
Shepard, James S. Stable	270 Washington St	Canton
Robinson, Herbert D. House	31 Alberta Rd	Brookline
Rosendfield, William H. House	52 Alberta Rd	Brookline

HISTORIC SITE NAME	ADDRESS	TOWN NAME
Not Named in Database	100 Shaw Rd	Brookline
Daniels, Joseph A. House	133 Shaw Rd	Brookline
Hendriks, P. T. House	95 Medford St	Arlington
Wellington, Dr. Timothy House	86 Pleasant St	Arlington
Mystic Valley Parkway - Medford Street Rotary	Mystic Valley Pkwy	Arlington
Waltham Manufacturing Company Worker Housing	266-274 River St	Waltham
Holian Apartment House	260 Massachusetts Ave	Arlington
Winslow, E. R. House	314 Elliot St	Newton
Leahy, John House	89 Pearl St	Newton
Not Named in Database	102 Pearl St	Newton
Whitman, Samuel P. House	39 Jefferson St	Newton
Not Named in Database	6 Willard St	Newton
Not Named in Database	18 Barnes Rd	Newton
Eaton, Nathaniel House	125 Grasmere St	Newton
Landreth, Clarence House	190 Tremont St	Newton
March, Anne E. House	55 Arlington St	Newton
Welch, Michael House	221 Chapel St	Newton
City Stables	91 Auburndale Ave	Newton
Upham, Edward House	413 Cherry St	Newton
Burditt, James Reed - Thorndike, Henry A. House	45 Islington Rd	Newton
Not Named in Database	1838 Washington St	Newton
Page, Augusta House	52 Page Rd	Newton
Not Named in Database	116 Harvard St	Newton
Hayes, Mrs. J. W. House	355 Cabot St	Newton
Bridgham, Precott C. House	15 Dale St	Newton
Estes, Dana House	106 Algonquin Rd	Newton
Stanley, Freeland O. House	50 Green Pk	Newton
Reed, Henry H. House	21 Rice St	Newton
Fernald, Fred House	529 Ward St	Newton
Bail, Lizzie House	1025 Walnut St	Newton
Nonantum Branch Library	144 Bridge St	Newton
Lincoln - Eliot School	191 Pearl St	Newton
Allen, Kinsley - Hurd, Lewis House	1224 Boylston St	Newton
Pettee Textile Machine Shops Worker Housing	336 Elliot St	Newton
Rice, George H. House	179 Moffat Rd	Newton
Felton, Fredrick House	86 Prince St	Newton
Winsor, Edward House	391-393 Hammond St	Newton
Not Named in Database	830 Commonwealth Ave	Newton
Not Named in Database	11 Monadnock Rd	Newton
Not Named in Database	121 Monadnock Rd	Newton
Not Named in Database	23 Converse Ave	Newton
Not Named in Database	51 Stony Brae Rd	Newton
Not Named in Database	30 Sheldon Rd	Newton
Not Named in Database	186 Oliver Rd	Newton
Not Named in Database	2061 Commonwealth Ave	Newton
Estabrook, Harold K. House	92 Reservoir Ave	Newton
Ford, Wendell B. House	24 Hancock St	Newton
Not Named in Database	660 Saw Mill Brook Pkwy	Newton

HISTORIC SITE NAME	ADDRESS	TOWN NAME
Not Named in Database	70 Spiers Rd	Newton
Not Named in Database	69 Maynard St	Newton
Not Named in Database	7 Walden St	Newton
U. S. Post Office - Newtonville Village Branch	897 Washington St	Newton
Not Named in Database	46 Converse Ave	Newton
Not Named in Database	16 Lewis St	Newton
Not Named in Database	27 Laudholme Rd	Newton
Masonic Building	456-460 Newtonville Ave	Newton
Not Named in Database	26 Philmore Rd	Newton
Not Named in Database	37 Selwyn Rd	Newton
Not Named in Database	80 Selwyn Rd	Newton
Not Named in Database	55-57 Louise Rd	Newton
Not Named in Database	56 North St	Newton
Not Named in Database	33 Benccliffe Cir	Newton
Not Named in Database	70 Stanley Rd	Newton
Jones, Vaughn - Fay, Richard S. Double House	132-134 Cornell St	Newton
McNamara, Jeremiah House	172 Chapel St	Newton
Not Named in Database	55 Lincoln Rd	Newton
Rollins, Fitzhugh S. House	15 Otis Pk	Newton
Soule, George E. House	3 Bowdoin St	Newton
Turner, Fred W. House	45 Orchard Ave	Newton
Not Named in Database	882 Commonwealth Ave	Newton
Davis, Maria H. Apartment House	2 Candor Pl	Boston
Not Named in Database	54 Audubon Rd	Milton
Not Named in Database	57 Winthrop St	Milton
Not Named in Database	8 Chilton Pk	Milton
Not Named in Database	15 Cibel Path	Newton
Not Named in Database	35 June Ln	Newton
Not Named in Database	326 Hanover St	Boston
Cohen, Ida Building	6 Margaret St	Boston
Mount Auburn Cemetery - Bowditch Columbarium	580 Mount Auburn St	Watertown
Not Named in Database	1-5 Stoughton St	Boston
Not Named in Database	1691 Commonwealth Ave	Boston
Hazelmere Cottage	95 Hatherly Rd	Scituate
Winslow Cemetery - Vicker, Elizabeth Sarah Gravestone	Winslow Cemetery Rd	Marshfield
Curtis, Francis J. - Wade, William W. and Susan T. House	2 Chester Ave	Medford
Fiske, Marcus M. House	126 Newton St	Weston
Locatelli Block Addition	65-89 Leonard St	Belmont
Ellis, John W. House	38 Raleigh Rd	Belmont
Not Named in Database	3 Brigham St	Boston
Johnson, B. House	227 Webster St	Boston
Not Named in Database	10 Crawford St	Randolph
Not Named in Database	5 Sunset Dr	Randolph
Not Named in Database	4 North Main St	Brockton
Not Named in Database	234 Eliot St	Milton
Smalley, Berton and Cora House	22 Spafford Rd	Milton
Vogel Garage	38-40R Hartwell St	Boston
Cruikshank, William G. House	14-16 Nazing St	Boston

HISTORIC SITE NAME	ADDRESS	TOWN NAME
Tasker, Hyman Garage	72R Cheney St	Boston
Not Named in Database	44 North Main St	Easton
Walpole Furnace Dam	Lincoln Rd	Norfolk
Posner, Harry and Hannah - Wood, Lt. Col. Norton E. and Emily House	18 Colbourne Cresc	Brookline
Goodman, Fannie - Kartun, Harvey and Esther House	154 University Rd	Brookline
I-95 Ramp over I-95	I-95	Canton
Smith, Nathan G. and Julia Frances House	61 Saint James St	Boston
Crosby, Patrick Row House	3 Walnut Ct	Boston
East Nilsson Street Bridge	East Nilsson St	Brockton
Douglas, Gov. William L. House	306 West Elm St	Brockton
Not Named in Database	12 Bartlett St	Brockton
Brockton City Farm Stone Dairy Garage	250 Thatcher St	Brockton
Saint John's Episcopal Church - Dean Junior College	61 School St	Franklin
Walker, Henry A. House	11 Phillips St	Medway
Clafin, W. B. House	8 Clafin Pl	Hopkinton
Gardner, George Peabody - Colleary, John House	25 Latisquama Rd	Southborough
Reed, Lydia A. Cottage	320 Mount Wayte Ave	Framingham
Lewis, Emily J. Cottage	86 Hunting Ln	Sherborn
Tarbox House	4 Warren Pl	Framingham
Vokes Theater	97 Boston Post Rd	Wayland
Demmon, Daniel - Morrison, Fannie House	235 Wellesley St	Weston
NY, NH & H Railroad Bridge (Milepost #44.71)	Rt 1	Foxborough
Babbitt, Willard House	86 Winter St	Norwood
Sumner, Newman House	285 Nahatan St	Norwood
Dry Pond Cemetery	Plain St	Stoughton
McKendry House	2138 Washington St	Canton
Snow, Jedediah H. House	98 Centre St	Dover
Wisner, A. L. House	76 Crest Rd	Wellesley
Not Named in Database	124 Forest St	Wellesley
Fales, Frank House	253 Glen Rd	Weston
Not Named in Database	83 Lake Shore Dr	Westwood
Not Named in Database	48 Fayette St	Watertown
Eaton, Col. Luther House - Purgatory Farm	474 Canton St	Westwood
Pierce, Jacob House	255 Clinton Rd	Brookline
Not Named in Database	39 Northbourne Rd	Boston
Bowditch, William I. Coachman's House	224 Tappan St	Brookline
Linden Square	Linden Pl	Brookline
Smithfield Manufacturing Company Worker Housing	11-13 Knight St	Boston
New England Hospital for Women and Children	55 Dimock St	Boston
Pratt, W. H. N. House	39 Waumbeck St	Boston
Spaulding, Juliette N. House	29 Melville Ave	Boston
Not Named in Database	25 Delano Pk	Boston
Not Named in Database	60 Sudan St	Boston
Thomas, Richardson Homestead	336 Washington St	Belmont
Not Named in Database	7 Phillips Pl	Cambridge
Parsons, John House	96 Lexington St	Somerville
Not Named in Database	41 Cunard St	Boston
Thomas - Pierce Apartment Building	111 Gainsborough St	Boston

HISTORIC SITE NAME	ADDRESS	TOWN NAME
Not Named in Database	76 Copeland St	Boston
Bradley, R. S. House	197 Marlborough St	Boston
Not Named in Database	31 Greenwich Ct	Boston
Not Named in Database	102 Warren St	Boston
Not Named in Database	283 Shawmut Ave	Boston
Upham, George House	109 Beacon St	Boston
Pope, Fred House	313 Beacon St	Boston
Head, Charles House	412 Beacon St	Boston
Police Headquarters and Lock Houses	Embankment Rd	Boston
Saint Adalbert Roman Catholic Church	1446 River St	Boston
Shepard Norwell Company Building	131-134 Tremont St	Boston
Banks, Nathaniel P. Statue	Beacon St	Boston
Stone Bridge	South St	Boston
Coughlan, Francis G. Multi-Family House	8-10 Summer St	Boston
Not Named in Database	80 Fargo St	Boston
Rice, Jennie Double House	22-24 Aldie St	Boston
Not Named in Database	115-117 Water St	Boston
Fallon, William F. Commercial Block	701-705 Centre St	Boston
Not Named in Database	106 Fulton St	Boston
Varney, Shadrach House	3 Dexter Row	Boston
Not Named in Database	60 Beacon St	Chelsea
Alger, James - Drury, Otis House	345 South Elm St	West Bridgewater
Keith, Vassel House	Grove St	Bridgewater
Bridgewater Iron Mfg. Company Worker Housing	31 Bolton Pl	Bridgewater
Churchill, Levi House	298 Central St	East Bridgewater
Randolph Third Meeting House	31 North St	Randolph
White, Col. Simeon House	145 North Franklin St	Holbrook
Not Named in Database	665 Main St	Hanover
Merritt, Jonathan and Joseph House	48 Central St	Norwell
Not Named in Database	86 Granger St	Quincy
Fitzgerald, Edmund B. House	563 Furnace Brook Pkwy	Quincy
Masonic Temple	1156 Hancock St	Quincy
Tilton, Charles B. House	31 Marginal Rd	Quincy
Not Named in Database	54 Russell Pk	Quincy
Rosen Houses	116-118 Shurtleff St	Chelsea
Kennedy, John House	24 Short St	Cohasset
Cohasset Central Cemetery - Bates, Hattie Marker	25 Joy Pl	Cohasset
Independence Fire Engine Company Station	24 South Main St	Cohasset
Macewan, James David Garage	8 Charles St	Natick
Charlestown Navy Yard - Dry Dock 5	Navy Yard	Boston
Bisbee House	15 Sylvia Pl	Kingston
Neponset Valley Parkway - Segment Two Median	Neponset Valley Pkwy	Milton
Not Named in Database	39 West Plain St	Wayland
Cook, Samuel House	43 Grove St	Scituate
Moorhouse, Henry L. Workshop - Garage	355 Plymouth St	East Bridgewater
Not Named in Database	11 Meredith Cir	Milton
Not Named in Database	432 Eliot St	Milton
Williams, John W. House	18 Dedham St	Canton

HISTORIC SITE NAME	ADDRESS	TOWN NAME
Gardner, Henry H. House	73 Tiffany Rd	Norwell
Pollard, Ralph L. House	27 Pleasant St	Sharon
Not Named in Database	16-18 Playstead Rd	Boston
Kem, Frederick Tenement Building	151-151A Charles St	Boston
Prince, John T. House	17 Joy St	Boston
Lincoln, Joseph - Stoddard, Hezekiah House	12 Pinckney St	Boston
West Roxbury Parkway - Lt. Gottwald Monument	West Roxbury Pkwy	Boston
Hooper, William L. House	124 Professor's Row	Somerville
Hersey, John W. House	65 Revere Rd	Quincy
Not Named in Database	42 Brigham St	Watertown
Cedarholm Farm	48 Elm St	Canton
Howe, Frank House	281 North Main St	Natick
Amory, Charles Bean - Kimball, Thatcher R. Barn	868 Brush Hill Rd	Milton
Men of Kent Cemetery - Barker, Hannah Marker	Meeting House Ln	Scituate
Not Named in Database	134-136 Allen St	Braintree
Gould, S. House	279 Hayden Rowe St	Hopkinton
Not Named in Database	151 Main St	Medway
Cary, William Hiram - Barton, Albert W. House	110 Village St	Medway
Ware, Josiah Tavern	Main St	Norfolk
Not Named in Database	246 Pleasant St	Millis
Geraway, H. House	12 Pleasant St	Southborough
Bigelow, Capt. David House	9 State St	Framingham
Congregation Ezrath Israel Synagogue	333 Bryant St	Malden
O'Connell Rental House	55 Howe St	Marlborough
Nelson, Robert House	208 South Main St	Sherborn
Not Named in Database	740 Boston Post Rd	Weston
Not Named in Database	21 Walnut St	Foxborough
Cheney, Priscilla House	48 South St	Medfield
York District Schoolhouse #4	301 York St	Canton
Not Named in Database	2 Roanoke Rd	Wellesley
Holt, F. H. House	13-15 Hampden St	Wellesley
Babson's Reports Building	10 Laurel Ave	Wellesley
Not Named in Database	32 Arlington Rd	Wellesley
Cloyes, George House	7 Crescent St	Wellesley
Not Named in Database	25 Stafford Rd	Westwood
Upham, Marshall L. House	207 Newton St	Weston
Benedict, George House	46 Welch Rd	Brookline
Mealey, Patrick House	61 White Pl	Brookline
Twitchell, Ginery House	40 Kent St	Brookline
Not Named in Database	32 Eldridge Rd	Boston
Rich, Dwight B. House	247 Fairmount Ave	Boston
Peters, Francis A. House	64 Sigourney St	Boston
Not Named in Database	6 Thwing St	Boston
Whittemore, Charles W. House	23 Whittemore St	Boston
Not Named in Database	63 Forest St	Boston
Not Named in Database	14 Saint Marks Rd	Boston
Whitman, Edward W. - Rogers, William Double House	13-14 Thomas Pk	Boston
Not Named in Database	45 Elton St	Watertown

HISTORIC SITE NAME	ADDRESS	TOWN NAME
Knowlton, Albion Row House	1073-1081 Beacon St	Brookline
Saint Paul Realty Trust Building	1243 Beacon St	Brookline
Stevens, F. H. - Avery, George Alden House	105 Stedman St	Brookline
Bacon, Clifton House	27 Chester St	Somerville
Metcalf, Lydia House	41 Winthrop St	Cambridge
Not Named in Database	107 Auburn St	Cambridge
Not Named in Database	87 Cherry St	Cambridge
Not Named in Database	35 Cunard St	Boston
Emery, M. E. Row House	12 Symphony Rd	Boston
Not Named in Database	507-509 Medford St	Somerville
Not Named in Database	520-530 Boylston St	Boston
Kendall, Henry C. House	59 Belle Ave	Boston
Kennedy's Building	26-38 Summer St	Boston
Fifty Milk Street	50 Milk St	Boston
Dow, Moses A. Town House	36 Harvard St	Boston
Not Named in Database	1030 Washington St	Boston
Not Named in Database	701 Washington St	Boston
Angell, George Thorndike Memorial Fountain	Post Office Sq	Boston
Chase, Charles Building	161-163 High St	Boston
McIntyre, Robert House	25 Sheafe St	Boston
Seavey, William House	278 Bunker Hill St	Boston
Donovan, James Shoe Company Engine House	210 Broadway	Everett
Frohwitter House	150 Auburn St	Bridgewater
Hopkins, Nathan House	85 West Water St	Rockland
Pratt, Nathaniel House	818 Union St	Rockland
Not Named in Database	738 Main St	Hanover
Stockbridge, Benjamin and Mary C. Crocker - David and Sarah B. Crocker Double House	183-185 Washington St	Hanover
Cooper, Rev. Joab Goldsmith and Catherine McQueen House	94 Oakland Ave	Hanover
McFarland Hardware Store	9 Brook St	Quincy
Roth, Elmer C. House	140 President's Ln	Quincy
Higgins, William J. Three Decker	73 Farragut Rd	Boston
Not Named in Database	46 Cedar St	Weymouth
Boston Army Supply Base - Building 53	306 Northern Ave	Boston
Not Named in Database	38R Monmouth St	Boston
Lynch, Patrick House	11 Library	Chelsea
Corthell, John King House	4 Leavitt St	Hingham
Not Named in Database	25-29 Main St	Hingham
Not Named in Database	152 Summer St	Hingham
Naun, Dr. George W. House	271 South Main St	Cohasset
Tripp, James M. Wheelwright Workshop	201 Main St	Kingston
Hunt, Oscar C. House	93 Washington St	Duxbury
Not Named in Database	661 Washington St	Duxbury
Tilden, Charles L. Store	540 Pleasant St	Marshfield
Holmes, Gershom House	88 Powder Point Ave	Duxbury
Craig, Thomas J. Garage	199 Aspinwall Ave	Brookline
Massassoit Marker	355 Plymouth St	East Bridgewater
Not Named in Database	44 Hurlcroft Rd	Milton

HISTORIC SITE NAME	ADDRESS	TOWN NAME
Not Named in Database	40 Rustlewood Rd	Milton
Not Named in Database	139 Blue Hills Pkwy	Milton
Not Named in Database	47 Dean Rd	Weston
Hatch, Israel House	66 Tiffany Rd	Norwell
Not Named in Database	34 G St	Boston
Not Named in Database	8 Story St	Boston
McBeath House	223 Savin Hill Ave	Boston
Not Named in Database	10 Savin Hill Ct	Boston
Williamson, Charles House	88 Mount Blue St	Norwell
War Memorial Park - Sunken Garden	River St	West Bridgewater
Not Named in Database	215 Exchange St	Millis
Hale, Matthew - Parker, William Stanley House	148 Mount Vernon St	Boston
Not Named in Database	7 Summer St	Medford
Not Named in Database	15-17 Liberty Ave	Medford
Baker, Phineus Howard House	53 Billings St	Sharon
Chapin, Edward House	62 Glendale Rd	Sharon
Dixon, Arthur House	32-34 Priest Rd	Watertown
Not Named in Database	204 Northampton St	Boston
Lobdell, Ebenezer Barn	114 County Rd	Plympton
Eustis, William Ellery Channing Garage	1426 Canton Ave	Milton
Duncan, Robert K. House	85 Brewster Rd	Cohasset
Williams, N. A. House	330 Village St	Medway
Episcopal Church of the Advent	28 Pleasant St	Medfield
Davis, J. House	24 Proctor St	Hopkinton
Boland Pumping Station	Northborough Rd	Southborough
Not Named in Database	60 Breakneck Hill Rd	Southborough
Eames House	38 East St	Hopkinton
Not Named in Database	154 Hildreth St	Marlborough
Pratt, Wellington H. House	40-44 Alexander St	Framingham
Maloof House	1051 Waverly St	Framingham
Paine, Nelson House	200 Chauncy St	Mansfield
Adams, Daniel House	428 Main St	Medfield
Stoughton Water Works	1704 Central St	Stoughton
Revere, Paul and Son Copper Rolling Mill	104 Revere St	Canton
Tower Court - Wellesley College	Central St	Wellesley
Morse, Frank G. House	85 Washington St	Wellesley
Not Named in Database	117 Edmunds Rd	Wellesley
Not Named in Database	222 Washington St	Westwood
Not Named in Database	22 Chestnut St	Dedham
Not Named in Database	64 Wellesley St	Weston
Atlas Chemical Company	234 Calvary St	Waltham
Strand Theater	43-47 Galen St	Watertown
Not Named in Database	710 Metropolitan Ave	Boston
Butler House	1 Seymour St	Boston
Weld, William Estate Cottage	9 Newton St	Brookline
Sklaver, Goldie House	7 Chilton St	Brookline
Whittier, Francis F. House	44 Francis St	Brookline
Metropolitan District Commission Stable	Hillside St	Milton

HISTORIC SITE NAME	ADDRESS	TOWN NAME
Jeffries, J. Amory House	51 Columbine Rd	Milton
Not Named in Database	124-132 Glenville Ave	Boston
Clark, William R. Town House	63 Coleman St	Boston
Not Named in Database	9 Guildford St	Boston
Richardson, Henry House	24 Richardson St	Belmont
Not Named in Database	5-7 Concord Ave	Belmont
Downes, Frances H. House	58 Eliot St	Boston
Sands, M. Winslow House	32 Agassiz St	Cambridge
Agassiz Road Gate House	Agassiz Rd	Boston
Whitney, Henry M. Row House	74 Saint Stephen St	Boston
Not Named in Database	26 Worcester Sq	Boston
Bean, Ivory Building	245 West Newton St	Boston
Not Named in Database	189 Warren Ave	Boston
Not Named in Database	4 Dartmouth Pl	Boston
Not Named in Database	29 Winter St	Cambridge
Factory Buildings Trust Industrial Building #5	249-255 A St	Boston
Massachusetts General Hospital - Bulfinch Building	Fruit St	Boston
Longfellow Building	4-8 Franklin St	Boston
Shapleigh, J. House	222 Newbury St	Boston
Quincy Market - North Market Building	300-399 Faneuil Hall Marketplace	Boston
Not Named in Database	54 Chandler St	Boston
Wheaton, Timothy Building	779 East Fifth St	Boston
Saint Joseph's Roman Catholic Church	Bucknam St	Everett
Mitchell Block	40 Central Sq	Bridgewater
Pratt - Andrews House	High St	Bridgewater
Kingman, Francis Double House	85 Plymouth St	East Bridgewater
Chevigne18y, Charles House	120 Union St	Holbrook
Perry, Alonzo W. House	115 Union St	Rockland
Edson, Lurana - Noyes, Ira House	237 Rockland St	Abington
Not Named in Database	42 Pond St	Weymouth
Mitchell, L. House	1064 Pleasant St	Weymouth
Thomas House	848 Main St	Hanson
Plymouth County Hospital Administrative/Ward Bldg.	High St	Hanson
Pool House, Old	306 Liberty St	Rockland
Not Named in Database	262 Webster St	Hanover
Peterson, Carl House	101-103 Glendale Rd	Quincy
Not Named in Database	25-27 Woodward Ave	Quincy
Vaughan - Richardson, Maynard A. House	81-83 Washington Ave	Winthrop
Not Named in Database	53 Lafayette Ave	Hingham
Bornheim, Henry House	706 Jerusalem Rd	Cohasset
Wadleigh Park	Jerusalem Rd	Cohasset
Onwood, Malcolm House	404 Jerusalem Rd	Cohasset
Government Island - Road Network	Border St	Cohasset
Ewer House	81 Spooner Rd	Brookline
Wachusett Aqueduct	Wachusett Aqueduct	Southborough
Baker, P. Barn	641 Summer St	Duxbury
Webster House	101 Careswell St	Marshfield
Not Named in Database	46 Dreamwold Rd	Scituate

HISTORIC SITE NAME	ADDRESS	TOWN NAME
Hoyt, Charles C. House	186 Tappan St	Brookline
Butler, Edward P. House	171 Main St	Wayland
Whitmarsh, E. House	989 Central St	East Bridgewater
Not Named in Database	39 Pillon Rd	Milton
Fuller, Gov. Alvan T. House	74-76 Cross St	Malden
Daniels, Adams Batts and Wick Factory House #1	17 Lawrence St	Norfolk
Cushing, Z. House	25 Washington St	Norwell
Stoddard, James E. House	22 High St	Norwell
Bryant Case and Company Shoe Factory Engine House	19 Highland Ave	Randolph
Not Named in Database	178 Warren St	Randolph
Bowen, H. B. House	502 East Fourth St	Boston
Not Named in Database	6 Seaview Terr	Boston
Whittier, Seth - Federhen, John Jr. House	30 Irving St	Boston
Roath, Charles House	55 Pinckney St	Boston
Boston University - Marsh Chapel	735 Commonwealth Ave	Boston
South Boston Sea Wall	Fort Point Channel	Boston
Oak Hill Cemetery - Benedict, Olive Marker	Hartford Ave	Bellingham
Not Named in Database	135 Peach St	Walpole
Saint Ann's Roman Catholic Church	339 Medford St	Somerville
Spring Brook Cemetery - Allen, Samuel Marker	Spring St	Mansfield
Wellesley Municipal Light Plant Substation	1 Municipal Way	Wellesley
Baker, John R. House	41 Brook Rd	Sharon
Shaw, Henry G. Storage Shed	228 Main St	Plympton
Not Named in Database	110 Livermore St	Boston
Not Named in Database	34 Norton St	Braintree
French, Azel R. House	144 Franklin St	Braintree
Mann - Drinkwater House	63 West St	Braintree
Not Named in Database	25 Wilson St	Braintree
Not Named in Database	8-10 Vinton Ave	Braintree
Gogin, Thomas House	7 Dexter St	Boston
Mullon, J. House	205 Hayden Rowe St	Hopkinton
Clark, Sewall J. House	7 Winthrop St	Medway
Saint Mary's Roman Catholic Church	Washington St	Holliston
Bullard Farm Wood Lot	7 Bullard Ln	Holliston
Perry, Ezra House	59 Front St	Hopkinton
Marlboro Electric Light Company	82 Florence St	Marlborough
Not Named in Database	36-38 Main St	Marlborough
Sudbury Aqueduct Gaging Chamber	Leland St	Framingham
Burke, Thomas Barn	43 Goulding St	Sherborn
West Street Bridge over Conrail	West St	Walpole
Harmony Hall	8R Poquanticut Ave	Easton
Not Named in Database	432 Center St	Easton
Wilder, Charles T. Barn	211 Washington St	Wellesley
Stanwood, Frederick House	323 Washington St	Wellesley
Cole, James House	15 Clover St	Belmont
Kerrigan, James House	564 Heath St	Brookline
Loring - Greenough House	12 South St	Boston
Olmsted Park - Willow Pond Footbridge	Willow Pond	Boston

HISTORIC SITE NAME	ADDRESS	TOWN NAME
Not Named in Database	68 Davis Ave	Brookline
Not Named in Database	18-20 Virginia St	Milton
Hardcastle, William Three-Family House	25 Wigglesworth St	Boston
Smith, Willilam T. House and Cigar Shop	60 Pleasant St	Boston
Nawn, H. P. Three Family House	89 Munroe St	Boston
Boston Wharf Company Warehouse	15 Channel Center St	Boston
Rawson, Elbridge House	93 Toxteth St	Brookline
Soldiers Field Park Apartments	Soldiers Field Rd	Boston
Dexter, Anson House	27R Eliot St	Boston
Not Named in Database	138 Brattle St	Cambridge
Bertram Hall	53 Shepard St	Cambridge
Cambridge Police Station	31-33 Church St	Cambridge
Lechmere Square Streetcar Station	Cambridge St	Cambridge
Not Named in Database	11 Williams Ct	Somerville
Fuller, Robert House	79 Norfolk St	Cambridge
Beckler, D. W. House	306 Marlborough St	Boston
Boston Knitting Mill - Cambridge Rubber Company	10-12 Beacon St	Somerville
South Congregational Unitarian Church	15 Union Park St	Boston
Not Named in Database	1 Lawrence St	Boston
Fay, E. H. House	486 Beacon St	Boston
Not Named in Database	345 Bowdoin St	Boston
Saint John's Episcopal Church Chapel	27 Devens St	Boston
Corcoran Building	394 Washington St	Boston
Not Named in Database	51-59 Causeway St	Boston
Taylor, Dolphin D. House	48 Baldwin St	Boston
Western Electric Co. Electrical Supplies Building	385 Summer St	Boston
Not Named in Database	92 Trenton St	Boston
Not Named in Database	98 Chandler St	Boston
Golden Stairs	Ruth St	Boston
Not Named in Database	15 Beacon St	Chelsea
Mount Prospect Cemetery	Mount Prospect St	Bridgewater
First Parish Church Ceramic Wall and Mural	234 Central St	East Bridgewater
Harris, Silas House	544 Central St	East Bridgewater
Not Named in Database	23 Lake St	Kingston
Hoxie House	119 Center St	Hanover
Saunders, William L. House	47 Bradford St	Quincy
McAnarney, Jeremiah J. House	36 Adams St	Quincy
Not Named in Database	120 Putnam St	Quincy
Not Named in Database	130 Hawthorne St	Weymouth
East Boston Tunnel - Third Rail Tunnel	Maverick Sq	Boston
Evans, Frank House	57 Bayswater St	Boston
Johnson, L. - Haley, John House	74 Birch Rd	Winthrop
Green, Jeremiah House	90 Highland Ave	Winthrop
Not Named in Database	12 Hersey St	Hingham
Not Named in Database	20 Maple St	Hingham
Thaxter, John House	70 South St	Hingham
Thayer, Albert E. House	30 Lincoln St	Hingham
Lincoln Trust Company	11 Fearing Rd	Hingham

HISTORIC SITE NAME	ADDRESS	TOWN NAME
Stephenson, Luther Jr. House	14 Water St	Hingham
Not Named in Database	59 Manomet Ave	Hull
Child, Richard Washburn - Eaton, Robert K. House	117 Beechwood St	Cohasset
Sweetser, Frank Carriage Barn	37 Warren St	Brookline
Not Named in Database	63 Franklin St	Brookline
Springer, Joseph House	108 Sumner St	Milton
Millis Company Double Worker Housing	909-911 Main St	Millis
Morse, R. T. House	166 Exchange St	Millis
Not Named in Database	815 High St	Dedham
Caruso, Emilio D. House	28 Hillside Dr	Cohasset
Collins Building	213-217 Washington St	Boston
Flink, Israel Building	35 Myrtle St	Boston
Saint Mary's Roman Catholic Parochial School	46 Boston St	Boston
Middleby, Joseph Jr. Warehouse	337-347 Summer St	Boston
Deco Panels	14-48 Holland St	Somerville
Dimmick, Calvin House	69-71 Beacon St	Somerville
Odermatt, Alfred G. House	2 Norman Todd Ln	Cohasset
Revere Beach Parkway	Revere Beach Pkwy	Everett
Spring Brook Cemetery - Granite Sign	Spring St	Mansfield
Ames Shovel and Tool Company Steam Hammer Shop	28 Main St	Easton
Jones, William - Acton, John House	163 Myrtle St	Ashland
Kriss, Louis G. - Morgan, Anne House	23 Beacon St	Natick
Fiske, Henry G. House	66 Walnut St	Natick
Sibley, George House	10 Lyman Rd	Brookline
Michelson, Leo House	17 Kensington Cir	Brookline
Hollis, Hellen House	464 Newton St	Brookline
Not Named in Database	226 Reservoir Rd	Brookline
Hancock Village Duplex	93-101 Gerry Rd	Brookline
Hancock Village Duplex	182-190 Gerry Rd	Brookline
Hancock Village Duplex	183-191 Gerry Rd	Brookline
Fanger, Max House	105 Woodcliff Rd	Brookline
Goodwin, Ronald H. House	192 Pond St	Cohasset
Wyman, Franklin House	135 Lake St	Arlington
Cutter, Cyrus House	21 Webster St	Arlington
Not Named in Database	62 Orvis Rd	Arlington
Waltham Training School for Nurses	764 Main St	Waltham
Bacon, Joseph Newman - Lawn, William F. House	79 Pearl St	Newton
Ayers, Nathaniel Boarding House	12 Waban St	Newton
Not Named in Database	169 Park St	Newton
Lambert Fountain	170 Chestnut St	Newton
Behan, William House	316 California St	Newton
Connor House	77-79 Dalby St	Newton
O'Brien, Patrick House	75 Crafts St	Newton
Nickerson, James H. House	37 Elm St	Newton
Bond, Edward P. House	13 Elm St	Newton
Barker, Eugene W. House	68-70 Elm St	Newton
Not Named in Database	66 Prospect St	Newton
Clapp, Cliff R. House	49 Temple St	Newton

HISTORIC SITE NAME	ADDRESS	TOWN NAME
Haynes, George H. House	17 Eden Ave	Newton
Hill, Thomas House	147 Hancock St	Newton
Byers, Joseph House	162 Lowell Ave	Newton
Baldwin, Thomas G. House	731 Washington St	Newton
Not Named in Database	88 Harvard St	Newton
Abbott, Curtis House	9-11 Claflin Pl	Newton
Bush, Henry S. House	214 Beacon St	Newton
Druce, Vincent House	550 Beacon St	Newton
Newton - Wellesley Hospital - Bray, Mellen Ward	2014 Washington St	Newton
Stedman, Ellis C. - Leland, Luther Erving House	2072 Washington St	Newton
Stewart, Frank H. House	41 Montvale Rd	Newton
Conwell, Russell H. House	102 Herrick Rd	Newton
Fisher, Gurdon R. House	28 Lakewood Rd	Newton
Brookline Street, 215	215 Brookline St	Newton
Not Named in Database	303 Nahanton St	Newton
Nickelson, James House	35 Oak St	Newton
Not Named in Database	141 Prince St	Newton
Not Named in Database	40 Hartford St	Newton
Hood, Arthur N. House	326 Hammond St	Newton
Not Named in Database	35 Church St	Newton
Not Named in Database	16 Brae Burn Rd	Newton
Not Named in Database	926 Commonwealth Ave	Newton
Great Atlantic and Pacific Tea Company Building	23-33 Lincoln St	Newton
Washington Street Bridge	Washington St	Newton
Wetherbee, Benjamin House	19-21 Orchard St	Newton
Not Named in Database	11 Clovelly Rd	Newton
Turner, Belle H. House	75-77 Central St	Newton
Not Named in Database	18 Hanson Rd	Newton
Not Named in Database	101-103 Craftsland Rd	Newton
Morton, Chester A. House	76 Elm St	Newton
Not Named in Database	430 Watertown St	Newton
Not Named in Database	50 Dolphin Rd	Newton
Not Named in Database	471 California St	Newton
Not Named in Database	34 Melbourne Ave	Newton
Not Named in Database	165 Evelyn Rd	Newton
Not Named in Database	223 Baldpate Hill Rd	Newton
King, Dr. Thomas J. and Emma F. House	288 Prince St	Newton
Wentworth, Ralph House	29 Newtonville Ave	Newton
Hamblin, F. E. House	35 Middle St	Newton
Moore, William House	227 Lincoln St	Newton
Not Named in Database	42 Brae Burn Rd	Newton
Not Named in Database	667 Commonwealth Ave	Newton
Davis, Joseph Alba - Davis, Ethel A. Apartment House	309 Chestnut Ave	Boston
Not Named in Database	1229-1243 Centre St	Newton
Not Named in Database	66 Warren Ave	Milton
Not Named in Database	123 Salem St	Boston
Mount Auburn Cemetery - Otis, Harrison Gray Monument	580 Mount Auburn St	Watertown
Rodd, William G. House	14-14A Kahler Ave	Milton

HISTORIC SITE NAME	ADDRESS	TOWN NAME
Not Named in Database	27 Governors Rd	Milton
Not Named in Database	22 Hollis St	Milton
Not Named in Database	33 Hollis St	Milton
Old Colony Railroad Bridge over Arnold Street	Arnold St	Braintree
Doherty, Cornelius House	97 Edward Foster Rd	Scituate
Not Named in Database	1 Garden Court St	Boston
Not Named in Database	163 North St	Boston
North Square	1P North Sq	Boston
Davenport Mansion - Nurseries and Orchards	1465 Brush Hill Rd	Milton
Not Named in Database	74-78 High St	Medford
Jacobs, C. S. House	25 Vine St	Medford
Royce, Augustus Carriage House	407 Cherry St	Newton
Not Named in Database	205 Webster St	Boston
Not Named in Database	32 Barry St	Randolph
Not Named in Database	38 Sunset Dr	Randolph
Not Named in Database	4 Carleton St	Brockton
Ames, Warren and Marion Howard Chapin House	88 Temple St	Newton
Hundley, Cyril Franklin and Margaret House	96 Temple St	Newton
Hollingsworth and Whitney Paper Mill - Building H - Boiler Room	0 Hancock St	Braintree
Beal, John Williams Carriage House	178 Broadway	Hanover
Joyce, Henry W. and Viola M. Bryant House	52 Broadway	Hanover
Clapp, Eugene H. Rubber Company Worker Housing	45 Oakland Ave	Hanover
Glazer House	91 Maple St	Boston
Parrish, Arthur G. Garage	682 Washington St	Brookline
Fisk, Dr. Everett O. Garage	135 Winthrop Rd	Brookline
Allison, Frank H. and May E. House	48 Ridgeway Rd	Weston
Lovewell, Ernest House	502 Glen Rd	Weston
Boston Housing Authority Elderly Living Tower	280 Martin Luther King Jr. Blvd	Boston
Haskins - Jewett, Frank P. Row House	3 Regent Pl	Boston
Haskins - Jewett, Frank P. Double House	17-19 Regent St	Boston
Not Named in Database	338 West Elm St	Brockton
Packard, Elmer House	180 Belmont St	Brockton
Packard, Josiah House	6 Eaton St	Brockton
Saint Paul's Episcopal Church	80 Pleasant St	Brockton
Packard, F. W. House	107 Prospect St	Brockton
Whitman Elementary School	25 Manomet St	Brockton
Not Named in Database	216 Allen St	Braintree
Not Named in Database	79 Thayer St	Braintree
Not Named in Database	25 Allen St	Braintree
Randall, D. House	130 South St	Wrentham
Cullen, Michael House	209 School St	Franklin
Eden Street	Eden St	Millis
Saint Edward's Roman Catholic Church	458 Main St	Medfield
Knowles, Seymour Augustus House	11 Church St	Hopkinton
Phipps, J. B. House	175 Hayden Rowe St	Hopkinton
Hayden, Francis W. Barn	30 Jericho Hill Rd	Southborough
Hilditch House	82 Middle Rd	Southborough
Newton, Frank D. House	97 Turnpike Rd	Southborough

HISTORIC SITE NAME	ADDRESS	TOWN NAME
Adams, Marion House	100 Pleasant St	Framingham
Not Named in Database	10 Vernon St	Framingham
Frost, Thomas House	271 Edmands Rd	Framingham
Paul, Eleanor - Carter, Ettie Garage	41 North Main St	Sherborn
Loker, Andrew G. Barn	333 Winter St	Weston
Not Named in Database	19 Water St	Foxborough
Leonard House	71 Leonard St	Norton
Dineen, Daniel J. House	43 Williams St	Easton
Lunn, Robert House	129 Turnpike St	Easton
Randall, Macy - Peckham, John Anson	61 Canton St	Easton
Stoughton Railroad Bridge over Revere Street	Revere St	Canton
Richmond, Rev. Edward House	15 Seaver St	Stoughton
Gilson, F. H. House	20 Gilson Rd	Wellesley
Fisher, Charles House	43 Livermore Rd	Wellesley
Not Named in Database	142 Lake Shore Dr	Westwood
Dedham Water Company Standpipe - Fox Hill #2	Fox Hill St	Westwood
Not Named in Database	126 Village Ave	Dedham
Not Named in Database	24 Spruce St	Dedham
Parmenter Block	90 Moody St	Waltham
McMurtry House	15 Henshaw St	Boston
Chase, Henry S. House	97 Francis St	Brookline
Not Named in Database	20 Boylston St	Brookline
Saint Catherine of Siena Roman Catholic Rectory	49 Vine St	Boston
Chemical Engine House	509 Canton Ave	Milton
Copeland House	58 Hillside St	Milton
Not Named in Database	65 Eldridge Rd	Boston
Not Named in Database	95 Dudley St	Boston
Not Named in Database	87-89 Blue Hill Ave	Boston
Mendum, John A. House	60 Forest St	Boston
Not Named in Database	177 Webster St	Boston
Not Named in Database	60 Stone Rd	Belmont
Fire Station #7	665 Washington St	Brookline
Massachusetts Avenue Bridge over Conrail	Massachusetts Ave	Cambridge
Morse, Asa Second Building	599-601 Massachusetts Ave	Cambridge
Glover, Henry R. House	58 Meacham Rd	Somerville
B and M Railroad Bridge over Mystic Valley Parkway	Mystic Valley Pkwy	Somerville
Eliot Mission Society Chapel and Sunday School	714 Parker St	Boston
Whitney, Henry M. Row House	41 Saint Stephen St	Boston
Wheatland, George House	1 Exeter St	Boston
Wheatland, George House	277 Clarendon St	Boston
Stevens, Charles B. House	8 Maple Ave	Cambridge
Thompson, Benjamin - Shattuck, Francelia M. House	26 Warren Ave	Somerville
Canavan, William - High, William C. House	59 Columbus Ave	Somerville
Warren, Moses - Smith, Benjamin G. Rowhouse	143 Otis St	Cambridge
Not Named in Database	10 Columbus Sq	Boston
Not Named in Database	511 Massachusetts Ave	Boston
Gibson and Pope House	377 Beacon St	Boston
Hyde Park Municipal Building	11 Central St	Boston

HISTORIC SITE NAME	ADDRESS	TOWN NAME
Murphy Building	1536-1542 Tremont St	Boston
Hill Memorial Baptist Church	279 North Harvard St	Boston
American Hall	18 Sanford St	Boston
Merrill, Silas House	278 Newbury St	Boston
Murray, Ebenezer House	258 Pond St	Boston
Arlington, The	1409-1417 Washington St	Boston
Not Named in Database	1040 Washington St	Boston
Not Named in Database	49-51 Fort Ave	Boston
Swan, Robert House	28 High St	Boston
Griffin Brothers Row House	153 I St	Boston
Joyce, Mahalia House	7 Pleasant St	Medford
Fobes, J. House	1118 Pleasant St	Bridgewater
Not Named in Database	49 Plymouth St	East Bridgewater
Thomas, J. W. House	132 Union St	Weymouth
Not Named in Database	255 Cornhill Ln	Marshfield
Spear, Horace Baxter House	1067 Hancock St	Quincy
Not Named in Database	775 Columbia Rd	Boston
New England Telephone Exchange Building	57 Winthrop Ave	Revere
Joslin - Dews House	79 Grovers Ave	Winthrop
Casey, George M. and Company	20 North St	Hingham
McGaw, William House	39 Norfolk Rd	Cohasset
Mulvey, William House	50 Pond St	Cohasset
Ferriera, Carlo House	87-89 Cushing Rd	Cohasset
Hartmann House	23 Summer St	Cohasset
Child, Lois T. House	347 South Main St	Cohasset
Martin, Frank Farrier - Fratus, Joseph Enos House	6 Parker Ave	Cohasset
Grassie, Patrick L. House	44 Elm Ct	Cohasset
Boston Engine Terminal Oil Separation House	Boston Eng. Terminal	Somerville
Charlestown Navy Yard - Building 110 - Lead Shop	Navy Yard	Boston
Charlestown Navy Yard - Sixteenth Street	Navy Yard	Boston
Peterson, Ichabod House	86 Summer St	Kingston
Ripley, Obed House	101 Main St	Kingston
Keene, Chessman L. House	1 Summer St	Weymouth
Chandler, David House	306 Elm St	Duxbury
Seagal, James Garage	26-28 Beals St	Brookline
Saint George Lithuanian Roman Catholic Convent	36 Saint George Ave	Norwood
Not Named in Database	46 West Union St	East Bridgewater
Not Named in Database	10 Lambert St	Marlborough
Killeffer, D. Allen House	30 Mann Hill Rd	Scituate
Dalby, John House	65 Grove St	Scituate
Not Named in Database	107 Columbine Rd	Milton
Not Named in Database	173 Hinckley Rd	Milton
Dockray, Thomas House	26 Highland St	Canton
Coleman, William House	26 Church St	Norwell
Marshfield First Church of Christ Scientists	84 Old Main St	Marshfield
Stetson, Alpheus M. House	14 Dixfield St	Boston
Nash New England Auto Company Building	30-38 Cummington St	Boston
Stony Brook Reservation - Smith Field Road	Smith Field Rd	Boston

HISTORIC SITE NAME	ADDRESS	TOWN NAME
Not Named in Database	145 Webster Ave	Chelsea
Not Named in Database	258 Union St	Millis
Ward, William House	19 Charles River Sq	Boston
Joyce, William B. House	22 Virginia Ln	Cohasset
O'Keefe, Thomas House	60 Elm St	Easton
Fowle, William B. Jr. House	480 Massachusetts Ave	Boston
Not Named in Database	4 Marlou Terr	Boston
Dalton, Frances E. House	792 Jerusalem Rd	Cohasset
Standish Burying Ground - Wiswall, Ichabod Stone	Chestnut St	Duxbury
de Coubulon, John Mady House	458 South St	Wrentham
Cleveland House	81 Union St	Franklin
Thayer, Alexander House and Shoe Shop	21 East St	Franklin
Morse, Aaron Hartwell House - Dean Junior College	131 Main St	Franklin
Buchanan, William C. House	61 Hillside Rd	Franklin
Stevens, A. H. House	592 Main St	Medfield
Valard, A. House	3 Valade Ct	Southborough
Not Named in Database	49 Francis St	Marlborough
Alger, Henry H. Barn	113 Western Ave	Sherborn
Lincoln, Dr. George C. House and Office	15 West Central St	Natick
Union Straw Works Worker Housing	32 Leonard St	Foxborough
Gould, John H. Carriage House	422 Main St	Medfield
Rimmele Cobbler Shop	62 Noyes St	Needham
Not Named in Database	12 Buckmaster Rd	Westwood
Damrell, Lucius House	931 High St	Westwood
Richard, Jeremiah House	136 Village Ave	Dedham
Russell, Daniel W. House	76-78 Cypress St	Brookline
Not Named in Database	233 Boylston St	Brookline
Not Named in Database	47 Briarfield Rd	Milton
Gibbons - Reed House	386 Highland St	Milton
Milton Cemetery - Maintenance Garage #3	211 Centre St	Milton
Not Named in Database	69-71 Dudley St	Boston
Not Named in Database	29 Wilson Pk	Boston
Sacred Heart Roman Catholic Church Convent	301 Paris St	Boston
Dana, Otis D. Two-Family House	26-28 Story St	Boston
Not Named in Database	63 Nonantum St	Boston
Minken, Max Two-Family House	29-31 Portina Rd	Boston
Not Named in Database	37 Grove St	Belmont
McKay, David H. House	114 Coolidge St	Brookline
Peterson, Millard - Brooks, W. W. House	44 Stedman St	Brookline
Garage, The	34-42 Kennedy St	Cambridge
Not Named in Database	18-20 Farrar St	Cambridge
Urban Rowhouse	30-38 Pearl St	Cambridge
Not Named in Database	388 Commonwealth Ave	Boston
Ames, S. T. House	29 Hereford St	Boston
Morse, C. A. House	35 Gloucester St	Boston
Bradlee, J. House	247 Marlborough St	Boston
Hall, Lewis House	23 Maple Ave	Cambridge
Not Named in Database	445 Shawmut Ave	Boston

HISTORIC SITE NAME	ADDRESS	TOWN NAME
Not Named in Database	429 Boylston St	Boston
Saint Gregory Roman Catholic Grammar School	2214 Dorchester Ave	Boston
Shaw Building	112-116 State St	Boston
Eaton, William T. Apartment Building	102-108 L St	Boston
Boston Lunatic Hospital - H Ward	591 Morton St	Boston
North Station Rapid Transit Station	Causeway St	Boston
Boston Wharf Company Building	12-22 Farnsworth St	Boston
Griffin Brothers Row House	151 I St	Boston
Odd Fellows Building	23 Central Sq	Bridgewater
Hayward, Dea. Jacob House	476 Cherry St	Bridgewater
Holbrook Central Fire Station	North Franklin St	Holbrook
Phillips, Lot - Keene, Luther House	1036 Main St	Hanson
Burrage, Albert Lodge - Needles, The	1 Camp Kiwanee Rd	Hanson
Not Named in Database	755 Centre St	Hanover
Not Named in Database	103 Merrymount Rd	Quincy
Industrial Relations Building	97 East Howard St	Quincy
Beals, Lewis House	32 Sea St	Weymouth
Puopolo, Louis House	57 Middle St	Weymouth
Not Named in Database	20 Alachua Rd	Weymouth
Not Named in Database	88 Harold St	Boston
Healy, Thomas P. Building	10 Washington Ave	Chelsea
Ehrman - Briggs House	10 Orlando Ave	Winthrop
Cheever, Dr. John House	56 Franklin St	Chelsea
Not Named in Database	15 Beal St	Hingham
Not Named in Database	17 Hersey St	Hingham
Caryle, Aram House	16 East St	Hingham
Litchfield, F. Barn	16 Church St	Cohasset
Lincoln, Joseph Bates Stable	604 Jerusalem Rd	Cohasset
Dunn, Burton House	11 Linden Cir	Cohasset
Goodwin, Harold F. House	15 Virginia Ln	Cohasset
MBTA Rail Bridge #8.41 over Pines River	Pines River	Revere
President's Bridge	Wellesley College	Wellesley
High Line Bridge	B & M Railroad	Somerville
Adams, George T. House	31 Summer St	Kingston
Chandler, Elbridge House	346 Summer St	Duxbury
Davis Stable	596 Franklin St	Duxbury
Winsor, Elbridge G. House	60 Main St	Kingston
The Question is the Answer Sculpture	123 Union Ave	Framingham
Ames, Hobart Estate Stone Arch Bridge	31 Main St	Easton
Not Named in Database	40 Grasshopper Ln	Scituate
Not Named in Database	21-23 Austin St	Milton
Bradley, John E. House	27 Old Coach Rd	Cohasset
Hagerty, Francis Boat Manufacturing Company Shop	81-91 Cedar St	Cohasset
Chaves, Raymond R. House	203 Main St	Kingston
Tilden, Coleman House	44 Stockbridge Rd	Scituate
Hewes, Bernice House	43 Pleasant St	Sharon
Pearl, A. E. - Hawes, Hazel M. House	27 Bowdoin St	Boston
Perham, Ira - Penniman, Annie M. House	1A Acorn St	Boston

HISTORIC SITE NAME	ADDRESS	TOWN NAME
Burnham, H. C. - Berry, H. H. House	71 Summer St	Natick
James, Percival N. Gas Station and Store	574 Chief Cushing Hwy	Cohasset
Not Named in Database	31 Wolcott Ave	Walpole
Sargent, Richard J. House	31 Mill Ln	Cohasset
Not Named in Database	11 Curtis St	Weymouth
Not Named in Database	14 Revere St	Quincy
Boyden, Edward C. House	45 High St	Sharon
Fellows, Rev. Nathaniel House	45 Riverside St	Watertown
Murphy, Dennis House	11 Sheridan St	Easton
Not Named in Database	180 Columbia Rd	Boston
Not Named in Database	34 Brewster Rd	Cohasset
Tolman, G. P. - Kennedy, Mary A. F. House	26 Norfolk St	Boston
Not Named in Database	31 Bowditch St	Braintree
Dean Junior College Administration Building	119 Main St	Franklin
Corbin House	110 East Central St	Franklin
Not Named in Database	927-929 Washington St	Holliston
Kennedy, John House	14 Fenton St	Hopkinton
Stonedale Farm Equipment and Tractor Shed	48 Fisher Rd	Southborough
Goodnough, John House	97 Bacon St	Natick
Morton, Horace House	72 Chestnut St	Weston
Reed, David House	429 Center St	Easton
Dean Grist Mill Warehouse	670 Washington St	Easton
Chicataubut Club Barn	14 Seaver St	Stoughton
Jones, Edwin A. House	169 Walnut St	Stoughton
Studley, Robert House	50 Pine St	Wellesley
Not Named in Database	3 Dexter Rd	Wellesley
Fuller, Dea. Alvin House	11 Forest St	Wellesley
Taft, Theodore H. House	21 Cypress Rd	Wellesley
Timson, John House	31 Clovelly Rd	Wellesley
Not Named in Database	51 Arlington Rd	Wellesley
Not Named in Database	66 Willow St	Dedham
Not Named in Database	111 Court St	Dedham
Not Named in Database	33A Alder St	Waltham
Not Named in Database	16 Walnut St	Watertown
Crawford, Calvin D. House	53 Spruce St	Watertown
Not Named in Database	8 Myrtle St	Watertown
Not Named in Database	29-31 Harding Ave	Belmont
Chase, P. Coggeshall House	216 Atherton St	Milton
Fisher Hill Company House	233 Middlesex Rd	Brookline
Blazo, William A. House	229 Metropolitan Ave	Boston
Haley, Charles House	1161 Hyde Park Ave	Boston
American Tool and Machine Company	1415-1419 Hyde Park Ave	Boston
Not Named in Database	238-252 Harvard St	Brookline
Hurwitz, Nathan Building	288-298 Washington St	Brookline
Bowdlear, William A. House	18 Westminster Ave	Boston
Not Named in Database	52-54 John Eliot Sq	Boston
Ayers Double House	11-11A Forest St	Boston
Cutter, Thomas M. House	21 Prescott St	Boston

HISTORIC SITE NAME	ADDRESS	TOWN NAME
Mason Regulator Company Factory	5 Medway St	Boston
Not Named in Database	33 Raymond St	Boston
Mount Auburn Hospital - Main Building	330 Mount Auburn St	Cambridge
Simpson House	56 Meacham Rd	Somerville
Not Named in Database	26 Brattle St	Cambridge
Pushee, John E. - Watts, Albert E. House	17 Monmouth St	Somerville
Baker, R. House	150 Commonwealth Ave	Boston
Not Named in Database	99 Hudson St	Boston
Not Named in Database	14 Rowell St	Boston
Davis, Dan House	314 Beacon St	Boston
Not Named in Database	62 Beach St	Boston
Lyons, Joseph T. Two-Family House	225 Walnut Ave	Boston
Hunt, Samuel C. House	11 Adams St	Boston
Not Named in Database	20 Hawthorne St	Boston
Way, Samuel A. Carriage House	146-150 Bowdoin St	Boston
Littlefield, D. T. and W. S. Apartment Block	3115-3125 Washington St	Boston
Not Named in Database	62 Trenton St	Boston
Hyers, R. House	59 Pleasant St	Medford
Fobes - Leach House	1032 Pleasant St	Bridgewater
Bridgewater Iron Works - Forebay, Dam and Weir	High St	Bridgewater
Beaver Schoolhouse	466 Summer St	East Bridgewater
Bicknell, Jacob House	174 Washington St	Abington
Blaisdell, William House	1119 Union St	Rockland
Stiles House	392 High St	Hanson
Ramsdell, Lear House	168 Spring St	Hanson
Slop Shop	710 Main St	Hanover
Pendis, John House	77 Rogers St	Quincy
Hammons, Harry House	17 Bates Rd	Milton
Number 2 Substation	97 East Howard St	Quincy
Not Named in Database	907-909 Commercial St	Weymouth
Not Named in Database	78-80 Hawthorn St	Chelsea
Goodwin, H. J. House	19-21 Parker St	Chelsea
DiCarlo Apartments	95 Shirley St	Winthrop
Not Named in Database	595 Shirley St	Winthrop
Not Named in Database	8 New Bridge St	Hingham
Pope, Col. Albert A. House	715 Jerusalem Rd	Cohasset
Smith, Robert M. House	15 Fairoaks Ln	Cohasset
Kelley, Dorothy M. House	299 South Main St	Cohasset
Cohasset Central Cemetery - Stetson, Lydia Marker	25 Joy Pl	Cohasset
North Main Street Bus Shelter	North Main St	Cohasset
Guild, Curtis Memorial Entrance	Boston Common	Boston
Delano, Nathan House	133 Powder Point Ave	Duxbury
Draper, William H. House	1207 Washington St	Canton
Not Named in Database	77 Gurnet Rd	Duxbury
Not Named in Database	153 Naples Rd	Brookline
Skloff, Leo House	6 Kevin Rd	Milton
Skully, Charles House	19 High St	Norwell
Higgins, Joshua House	54 School St	Hingham

HISTORIC SITE NAME	ADDRESS	TOWN NAME
Not Named in Database	193 Grampian Way	Boston
Binney, Mathew - Earl, M. B. House	73 Hancock St	Boston
Chamberlain, Nathan - Hutchinson, Mary House	57 Pinckney St	Boston
Veazie, Samuel C. House	21 Allen St	Randolph
Not Named in Database	20 Morton Rd	Milton
Mount Auburn Cemetery - Ballou, Hosea Monument	580 Mount Auburn St	Watertown
Not Named in Database	33 Eliot St	Medford
Not Named in Database	62 Grant St	Somerville
Sundell, Ernest Gas Station	72 Main St	Easton
Not Named in Database	19 Fremont St	Winthrop
Twigg, Charles House	22-24 Pershing Rd	Needham
Weston, Samuel House	6 Rachael's Ln	Duxbury
Howard, Jason Guild - Packard, Mary House	46 Center St	Easton
Not Named in Database	43 Revere St	Boston
McIntosh, Evan House	158 Center St	Plympton
Ransom, John Barn	64 Mayflower Rd	Plympton
Dana Row - South Row	452-458 Massachusetts Ave	Cambridge
Spaulding, Corodon - Plunkett, Frank House	447 Chapman St	Canton
Not Named in Database	60 South St	Wrentham
Fisk, Dr. Timothy House	747 Washington St	Holliston
Wrentham State School Employee Housing 1	Greeley Ave	Wrentham
Richardson's Tavern	213 Village St	Millis
Rice, D. House	192 Southville Rd	Southborough
Not Named in Database	9 Price St	Hopkinton
Hildreth, Lawrence Barn	134 Deerfoot Rd	Southborough
Bucklin, Sylvester Second House	9-11 Church St	Marlborough
Pitcher, Anson - McKechnie, Charles House	64 West Central St	Natick
NRDEC Building #61 - Family Housing	Kansas St	Natick
Pike, Donald House	32 Baker St	Foxborough
Sweet House	39 Essex St	Norton
White, William House	52 Willow St	Mansfield
Mann, Col. Timothy House	40 Neponset St	Walpole
Not Named in Database	75 Bay Rd	Norton
Randolph First Baptist Church Parsonage	528 North Main St	Randolph
Not Named in Database	23 Hilltop Rd	Wellesley
Kingsbury, L. Allen School	Seaver St	Wellesley
Not Named in Database	76 Oak St	Waltham
Giles, George A. House	209 Common St	Belmont
Not Named in Database	60-70 Southbourne Rd	Boston
Bigelow, Albert F. House	246 Dudley St	Brookline
Kinraid, Thomas Burton House	38 Spring Park Ave	Boston
Not Named in Database	2-18 Tabor Pl	Brookline
Milton Poor Farm Stable Pasture	Gov. Stoughton Ln	Milton
Westcourt Apartment Building	164 Longwood Ave	Boston
Not Named in Database	39-43 Glenville Ave	Boston
Bean, Hiram P. Row House	84 Mount Pleasant Ave	Boston
Finch, Mary B. House	12 Tip Top St	Boston
Hinchcliffe-Potter Motor Car Company	900 Commonwealth Ave	Brookline

HISTORIC SITE NAME	ADDRESS	TOWN NAME
Wadsworth, Peleg Briggs Building	1578-1580 Beacon St	Brookline
Smith, Jane F. House	135 Winthrop Rd	Brookline
Baker, Dr. F. H. House	15 Russell St	Brookline
Orne, Sarah House	10 Coolidge Hill Rd	Cambridge
Bartlett, John House	165 Brattle St	Cambridge
Warner House	63 Garden St	Cambridge
Atrium Building	9-11 Brattle St	Cambridge
Johnson, Josiah D. House	21-23 Elm Pl	Somerville
Not Named in Database	143-149 Elm St	Somerville
Boston Trade School	550 Parker St	Boston
Allen and Endicott Factory Extension	Osborn St	Cambridge
Ames, S. T. House	252 Marlborough St	Boston
American Tube Works Garage and Warehouse	40 Lake St	Somerville
Walker, Elijah House	17 Pleasant Ave	Somerville
Somerville City Hall	93 Highland Ave	Somerville
Merrill, John House	87 Mount Vernon St	Boston
Piotto, Ambrosio Three-Decker	22 Everett St	Boston
Wright, George Golf Club House	278 West St	Boston
Not Named in Database	168 Tremont St	Boston
Copley Square Subway Station	Boylston St	Boston
Avery, Alden House	246 Newbury St	Boston
Merrill, Silas House	264 Newbury St	Boston
Not Named in Database	141 West Canton St	Boston
Whiting, Nathaniel Building	155-159 High St	Boston
Chelsea Clock Company	284 Everett Ave	Chelsea
U. S. Steel Castings Company Foundry	Norman St	Everett
Bush, W. B. House	Plymouth St	Bridgewater
Lazell, Gen. Sylvanus General Store	49 Bedford St	East Bridgewater
Morse, Frank G. House	39 Linfield St	Holbrook
Highland Cemetery	Main St	Weymouth
Fogg Building	4 Columbian St	Weymouth
Bates, Cotton House	726 Pleasant St	Weymouth
Ripley, Ephraim Cushman House	108 West St	Plympton
Lovejoy, Edward House	32 Huntley St	Quincy
Not Named in Database	991 Commercial St	Weymouth
Not Named in Database	78 Grand View Ave	Winthrop
Not Named in Database	87 Hersey St	Hingham
Lincoln, Joseph Bates House	604 Jerusalem Rd	Cohasset
Schraff, Robert L. House	160 Sohier St	Cohasset
Frugoli House	53 Norfolk Rd	Cohasset
Watertown Arsenal - Cow Stable - Officer Quarters	Kingsbury Ave	Watertown
NY, NH & H Railroad Bridge over Metropolitan Sewer	MBTA Railroad	Boston
Camp Kiwanee - Garbage Cage	1 Camp Kiwanee Rd	Hanson
Michelson, Albert House	52 Craig St	Milton
Feldman, Philip House	82 Craig St	Milton
Ross, Samuel House	143 Craig St	Milton
Not Named in Database	17-19 Austin St	Milton
Randolph Church of the Unity	120 North Main St	Randolph

HISTORIC SITE NAME	ADDRESS	TOWN NAME
Not Named in Database	405 East Seventh St	Boston
James, Benjamin House	16 Linden St	Boston
Fresino, Alesandro House	249 Cedar St	Cohasset
Lawrence, Parker - Lent, Vincent House	48 Chestnut St	Chelsea
Adams, Abigail Birthplace - Garden	180 Norton St	Weymouth
Evergreen Cemetery - East Wall	2060 Commonwealth Ave	Boston
Not Named in Database	24-26 Curtis St	Medford
Not Named in Database	39 Eliot St	Medford
Not Named in Database	14R Sea St	Weymouth
Anastos Building	1429 Hancock St	Quincy
Kincaide, Henry L. Block	1500 Hancock St	Quincy
Clarke, George House	93 Riverside St	Watertown
Not Named in Database	90 Appleton St	Boston
Men of Kent Cemetery - Thompson, Thomas Marker	Meeting House Ln	Scituate
Jacobs, Henry O. House	34-36 Chester St	Watertown
Lindauer, Louisa Three-Decker	18 Francis St	Boston
McNeil, Susan House	59 Stanley St	Boston
Not Named in Database	55 Thompson Ln	Milton
Not Named in Database	41 Park St	Brookline
Sawtell, Frank M. House	20 Glenoe Rd	Brookline
Price, Daniel E. House	25 Fisher Ave	Brookline
Not Named in Database	55 Hobart Ln	Cohasset
Proctor, William House	390 Massachusetts Ave	Arlington
Not Named in Database	212 Pleasant St	Arlington
Edwards, Philip M. - Hall, Herbert C. House	36 Henderson St	Arlington
Ray, Samuel House	960 Chestnut St	Newton
Emerson, Darius R. House	115-117 Jewett St	Newton
Smith, Sidney R. House	124 Hunnewell Ave	Newton
Yendley, Joseph House	462 Watertown St	Newton
Not Named in Database	2-4 Morgan Pl	Newton
Not Named in Database	119 Hawthorn St	Newton
Nickerson, James H. House	31 Elm St	Newton
Not Named in Database	383 Lexington St	Newton
Almy, Edward House	18 Woodbine St	Newton
Soule, William G. House	56 Farlow Rd	Newton
Not Named in Database	152 Suffolk Rd	Newton
Not Named in Database	62 Hyde Ave	Newton
Newton West Suburban Y.M.C.A.	276 Church St	Newton
Tyler, Benjamin F. House	31 Parker St	Newton
Stoddard, Arthur House	20 Rice St	Newton
Quinn, Charles E. House	43 Stearns St	Newton
Fitch, Louis House	148 Sumner St	Newton
Union Building	65-73 Union St	Newton
Hyde, James F. C. House	17 Cushing St	Newton
Cobb, Henry E. House	37 Endicott St	Newton
Hall, Joseph T. House	37 Champa St	Newton
Church of the Good Shepard	1671 Beacon St	Newton
Warren, Levi House	320 Otis St	Newton

HISTORIC SITE NAME	ADDRESS	TOWN NAME
Not Named in Database	40 Sewall St	Newton
Burrage, Harry House	227 Temple St	Newton
Hammond, James Wing and Bertha Haven Hunt House	21 Lenox St	Newton
Not Named in Database	77 Lake Ave	Newton
Newton Theological Institute - President's House	196 Herrick Rd	Newton
Nichols, Franklin House	33 Chestnut Hill Rd	Newton
Not Named in Database	9 Williams St	Newton
Not Named in Database	430 Lexington St	Newton
Not Named in Database	42 Hilltop St	Newton
Not Named in Database	170 Parmenter Rd	Newton
Fanning, Henry H. House	114 High St	Newton
Newman, Martin W. House	31 Chestnut Hill Terr	Newton
Not Named in Database	280 Adams St	Newton
Not Named in Database	12 Philmore Rd	Newton
Not Named in Database	69 Hanson Rd	Newton
Not Named in Database	23 Kerr Path	Newton
Not Named in Database	46 Mosman St	Newton
Not Named in Database	52 Mosman St	Newton
Newton Trust Bank	808 Beacon St	Newton
Not Named in Database	40 Converse Ave	Newton
Not Named in Database	120 Garland Rd	Newton
O'Meara, Henry J. House	78 Beacon St	Newton
Newton City Home Tool House	525 Winchester St	Newton
Not Named in Database	29 Bridge St	Newton
Not Named in Database	13-15 Melbourne Ave	Newton
Southgate, Stuart L. House	79 Hawthorne Ave	Newton
Pearson, Mary House	236-238 Grove St	Newton
Hunter, Marguerite House	360 Central St	Newton
Robinson, George H. - Jones, William House	26 Turner St	Newton
Not Named in Database	20 Lorna Rd	Newton
Not Named in Database	47 Myerson Ln	Newton
Not Named in Database	192 Spiers Rd	Newton
Not Named in Database	137 Baldpate Hill Rd	Newton
Morrill, John B. Barn	10 Morrill St	Newton
Not Named in Database	78 Nonantum St	Newton
Walker, Elbridge A. House	346 Auburndale Ave	Newton
Ensign, Emery S. - Pratt, Russell K. House	218-222 Lowell Ave	Newton
Not Named in Database	14 Ellis St	Newton
Not Named in Database	4 Windermere Rd	Newton
Not Named in Database	116 Jackson St	Newton
Not Named in Database	20 Dyer Ave	Milton
Not Named in Database	85 Harold St	Milton
Not Named in Database	166 Wiswall Rd	Newton
Not Named in Database	18 Caldon Path	Newton
Siegel, Peter B. House	20 Cleveland Pl	Boston
Society of Saint Joseph Club	465 Hanover St	Boston
Govan, Andrew House	22 Vine St	Medford
Woodward, Daniel House	48 Myrtle St	Medford

HISTORIC SITE NAME	ADDRESS	TOWN NAME
Mount Auburn Cemetery - Lowell, James Russell and Maria White Monument	580 Mount Auburn St	Watertown
Curry, John M. House	8 Charles St	Framingham
Framingham Vietnam War Memorial Marker	Concord St	Framingham
MCI Framingham - Brewster	26 Loring Dr	Framingham
Mount Auburn Cemetery - Sparks, Jared Monument	580 Mount Auburn St	Watertown
Mount Auburn Cemetery - Deutsch, Karl Wolfgang and Ruth Lawn Marker	580 Mount Auburn St	Watertown
Nurse, Maj. Lawson House	14 Badger Rd	Framingham
Campbell, James House #2	19-21 High St	Milton
Not Named in Database	318 Blue Hill Ave	Boston
Cushing, Perez W. House	101 South Main St	Randolph
Mahr, Martin House	27 Otis St	Milton
Not Named in Database	405 Adams St	Milton
Not Named in Database	1214 Brook Rd	Milton
Not Named in Database	6 Highfield Cir	Milton
Standish, Myles Park - Spring Site Marker	0 Mayflower Ave	Duxbury
Not Named in Database	5 Garden Court St	Boston
Barron, Israel and Emily - Lopilato, Raffaele Building	67 Salem St	Boston
Miller, A. D. House	26 Woodville St	Boston
Rich, Sarah House	42 Woodville St	Boston
Dennison, James Edward and Mary Elmira Lincoln House	27 Capen St	Medford
Not Named in Database	9-11 Cotting St	Medford
Nicholson, J. House	20 Hadley Pl	Medford
Southworth, Alexander - Bartlett, H. House	14 Park Street Ct	Medford
Not Named in Database	21 Park Street Ct	Medford
Pearse House	111 School St	Belmont
Ryan, Michael and Mary - Cronin, Timothy and Mary House	315 Cherry St	Newton
Connors, Patrick and Ellen House	323 Cherry St	Newton
Kellar, William - Wright, Ashely and Susan House	25 Rowe St	Newton
Island Grove Park - Swing Sets	Park Ave	Abington
Not Named in Database	9 Barry St	Randolph
Not Named in Database	15 Imrie St	Randolph
Not Named in Database	19 Turner Dr	Randolph
Gray, Edward Burton and Mary J. House	51 Barnstable Rd	Newton
Not Named in Database	61 Charlotte St	Boston
Withington, Nathan House	451 York St	Canton
Monatiquot Rubber Works Machine Shop - Engine Room	0 Hancock St	Braintree
Lincoln, Margaret LeFevre House	304 Eliot St	Milton
Chisholm, Annie B. House	10-12 Schuyler St	Boston
Durgin, Charles and Ada House	67 Crowninshield Rd	Brookline
Not Named in Database	68 Naples Rd	Brookline
Dutton, Dr. Samuel Train House	29 Colbourne Cresc	Brookline
Not Named in Database	6 Day St	Easton
Santangelo, Concetta Building	358-362 Somerville Ave	Somerville
Not Named in Database	88 Lighthouse Rd	Scituate
Not Named in Database	267 Cushing Hwy	Scituate
Not Named in Database	9 Hazel Rd	Scituate

HISTORIC SITE NAME	ADDRESS	TOWN NAME
Packard, Jesse II - Cedegren, August L. House	273 Summer St	Brockton
Not Named in Database	406 West Elm St	Brockton
Not Named in Database	55 Pleasant St	Brockton
Charboneau, Joseph House	5 Charlotte Ct	Franklin
Sullivan House	3 Pearl St	Southborough
Carey House	9 A St	Hopkinton
Not Named in Database	76 Marlborough Rd	Southborough
Not Named in Database	217 Pleasant St	Ashland
Pearl House	47 Pleasant St	Framingham
Walker, William A. House	42 West Main St	Marlborough
Hunt, Charles House	345 Boston Post Rd	Sudbury
Fergusson Burying Ground	Picker Ln	Easton
Sumner, Nathaniel House	1378 Washington St	Canton
Newell House	1 Old Farm Rd	Dover
Not Named in Database	139 Weston Rd	Wellesley
Not Named in Database	49 Arnold Rd	Wellesley
Not Named in Database	71 Old River Pl	Dedham
Boston Manufacturing Company Mill #2	144 Moody St	Waltham
Forbes House	25 Patten St	Watertown
Hartwell, Julius R. House	183 Palfrey St	Watertown
Slater, Mabel H. House	18 Yuill Cir	Boston
Carpenter, George House	54 Cypress St	Brookline
Olmsted Park - Retaining Walls along Jamaicaway	Jamaicaway	Boston
Blue Hills Headquarters	Hillside St	Milton
Morey, John House	1085 Centre St	Boston
Not Named in Database	90 Bourne St	Boston
Not Named in Database	9 Centerville Pk	Boston
Connelly, B. J. Building	1784-1786 Beacon St	Brookline
Not Named in Database	11 Springfield St	Belmont
Not Named in Database	20 Follen St	Cambridge
Randolph Hall - Harvard University	47-57 Bow St	Cambridge
Bradbury, William F. House	369 Harvard St	Cambridge
Holden, Simon House	97 Curtis St	Somerville
Not Named in Database	176 West Brookline St	Boston
Fay, Eugene H. Row House	520 Commonwealth Ave	Boston
Campbell, James W. Double House	24 Burr St	Boston
Not Named in Database	80 Hammond St	Boston
Not Named in Database	1999-2003 Commonwealth Ave	Boston
Atkins, Elisha House	35 Commonwealth Ave	Boston
Chandler, F. W. House	195 Marlborough St	Boston
Not Named in Database	153 West Canton St	Boston
C.J. Maney Company - Builders Iron Works Building	24 Dane St	Somerville
Wright House	54 Vinal Ave	Somerville
Not Named in Database	107 School St	Somerville
Not Named in Database	70 Otis St	Cambridge
Barnes, James B. House	200 O'Brien Hwy	Cambridge
Kelly, Hugh and Peter J. House	48 Mystic St	Boston
Not Named in Database	75 Thornton St	Boston

HISTORIC SITE NAME	ADDRESS	TOWN NAME
Clark, Cyrus Building	45-51 Wareham St	Boston
Dyer, Edward Q. House	87 Arlington St	Boston
Pope, Fred House	323 Beacon St	Boston
Merrill, John J. House	355-357 Adams St	Boston
Not Named in Database	65 West St	Boston
Claflin Building	18-20 Beacon St	Boston
Massachusetts Bible Society Office and Bookstore	41-43 Bromfield St	Boston
Kittredge, Clarisa House	11 Newbury St	Boston
Not Named in Database	46 Union Pk	Boston
Dorchester Temple Baptist Church	670 Washington St	Boston
Stark, Hannah Row House	100 I St	Boston
Mystic River Railroad Bridge (Milepost #2.22)	Mystic River	Everett
Boston Naval Hospital - Building 3	255 Commandants Way	Chelsea
Washburn House	415 Central St	East Bridgewater
Thayer, E. Newton Rental House	123-125 North Franklin St	Holbrook
Josselyn, Cyrus House	92 School St	Hanover
Not Named in Database	1070 Washington St	Hanover
Gallagher, John House	566-568 Adams St	Milton
Curtis, Samuel House	109 Franklin St	Quincy
Not Named in Database	34 School St	Weymouth
Bay State Iron Company Worker Housing	593 East Second St	Boston
Lewis Lake Park	Veterans Rd	Winthrop
Not Named in Database	112 Central St	Hingham
Taylor, William H. House	345 Forest Ave	Cohasset
Ellsworth, William H. House	45 Oak St	Cohasset
Clark, J. M. House	35 Stevens Ln	Cohasset
Charlestown Navy Yard - Bldg 124 - Latrine	Navy Yard	Boston
Charlestown Navy Yard - Pier 7	Navy Yard	Boston
Watertown Arsenal - Gun Carriage Storehouse	Wooley Ave	Watertown
Not Named in Database	23 Winsor St	Duxbury
Lawson, Thomas W. House	74 Branch St	Scituate
Scituate Water Works Pumping Station Garage	133 Beaver Dam Rd	Scituate
Chandler, David English Bank Barn	306 Elm St	Duxbury
Archer, Gabriel House	97 Sumner St	Milton
Millis, Henry L. Company Worker Housing	105 Irving St	Millis
Not Named in Database	49 Plymouth Ave	Milton
Not Named in Database	229 Main St	Kingston
Elliott, John S. House	11 Woodland Dr	Cohasset
Wenners, Elizabeth Double House	47 Thomas Pk	Boston
Not Named in Database	22 Blanche St	Boston
Everett, John and Sons Funeral Home	4 Park St	Natick
Kendall, Frederic K. House	41 Brigantine Circ	Norwell
Bird Park - Memorial Gate	Washington St	Walpole
Not Named in Database	100 Plimpton St	Walpole
Conant, Frederick A. House	168 Main St	Easton
Not Named in Database	56 West St	Medford
Veterans Memorial Park Donors Plaque	Border St	Cohasset
Province House Steps	47 Province St	Boston

HISTORIC SITE NAME	ADDRESS	TOWN NAME
Not Named in Database	68-70 Phillips St	Boston
Not Named in Database	14 Ridgeway Ln	Boston
Men of Kent Cemetery - Otis, Capt. Stephen Marker	Meeting House Ln	Scituate
Fletcher, Hewitt G. House	30 Stoneleigh Cir	Watertown
Churchill, Thomas G. Jr. House	6 Bound Brook Ln	Cohasset
Not Named in Database	101 Hollingsworth Ave	Braintree
Not Named in Database	106 Hollis Ave	Braintree
Not Named in Database	303-305 Commercial St	Braintree
Veterans of Foreign Wars Tablet and Flagpole	Holbrook Sq	Holbrook
Saint Mary's Catholic Church	1 Church Sq	Franklin
Towne, Henry Y. - Holmes, Walter House	19 Myrtle St	Norfolk
Not Named in Database	15 Grove St	Hopkinton
Perkins, Josephine Choate - Kennedy, William House	18 Lovers Ln	Southborough
Nixon, Thomas Barn	881R Edmands Rd	Framingham
Lake Williams Waterworks Pumping Station	Lakeside Ave	Marlborough
Not Named in Database	39 Central St	Marlborough
Parker House	288-290 Union Ave	Framingham
Morrill, George H. House	76 Beech St	Norwood
Baker, Harold W. House	212 Vernon St	Norwood
Devine, Stephen House	12 Monroe St	Norwood
Easton - Taunton - Boston Milestone	Bay Rd	Easton
Simpson Spring Bottling Company Warehouse	719 Washington St	Easton
Reed, Bediah - Draper, James House	1390 Washington St	Canton
Central Street Fire Station	104 Central St	Wellesley
Not Named in Database	1109 Central Ave	Needham
Not Named in Database	550 Washington St	Dedham
Blanchard, Francis House	428 Main St	Waltham
Not Named in Database	117 Pleasant St	Watertown
Claflin, Thomas M. House	172 Dean Rd	Brookline
Gardner, Isabella Stewart Gardener's Cottage	319 Warren St	Brookline
Brady, Margaret House	36 Bourne St	Boston
Not Named in Database	24 Dunreath St	Boston
Not Named in Database	21-23 Rockville Pk	Boston
Not Named in Database	92 Moreland St	Boston
Van Der Poel, Sarah House	12 Abbottsford Rd	Brookline
Andrews, George House	237 Saint Paul St	Brookline
Not Named in Database	79 West Brookline St	Boston
Matthews Apartments	12 Inman St	Cambridge
Johnstone, T. A. - Potter, J. E. Building	18 Cumberland St	Boston
Webber, John P. Row House	16 Edgerly Rd	Boston
Lawrence, J. House	215 Commonwealth Ave	Boston
Not Named in Database	3 Worcester Sq	Boston
Kelly, Hugh and Peter J. House	54 Mystic St	Boston
Not Named in Database	35 Milford St	Boston
Universalist Publishing Company Building	359-363 Boylston St	Boston
Vinal, W. D. - Wheatland, George Jr. Row House	826 Beacon St	Boston
McCormack, John W. State Office Building	1 Ashburton Pl	Boston
Clapp, William House	195 Boston St	Boston

HISTORIC SITE NAME	ADDRESS	TOWN NAME
Butler, Thomas Metals and Paper Stock Company	126 North Washington St	Boston
Robinson, Willis G. House	62 Central Ave	Boston
Leavitt Peanut Butter Company Office and Factory	100 Santilli Hwy	Everett
Whittier, Alvah and Dearborn, Daniel Building	166-172 School St	Everett
Wood, Dr. Theophilus House	5 South Franklin St	Holbrook
Not Named in Database	744 Hanover St	Hanover
Harmon, Josiah House	96 West St	Quincy
Doyle, Thomas House	49 Presidents Ave	Quincy
Hancock Cemetery	1307-1349 Hancock St	Quincy
Crane Music School	422 Meridian St	Boston
Not Named in Database	21-23 Monmouth St	Boston
Not Named in Database	451 Main St	Hingham
Not Named in Database	95 Cushing Way	Hingham
Fraser, Neal House	50 Norman Todd Rd	Cohasset
Grassie, Thomas L. House	57 Elm St	Cohasset
Harvard University - 1857 Gate	Harvard Yard	Cambridge
Charlestown Navy Yard - Building 178 - Storehouse	Navy Yard	Boston
Faunce, Charles T. House	94 Summer St	Kingston
Tarkiln School	245 Summer St	Duxbury
Ames, Elijah House	851 Moraine St	Marshfield
Thomas - Webster Estate - Duck Pond	238 Webster St	Marshfield
Not Named in Database	76 Dreamwold Rd	Scituate
Bradford, Prince House	42 Elm Hill Ln	Duxbury
Truman Parkway Tree Allee	Truman Pkwy	Boston
Not Named in Database	27 Osborne Rd	Brookline
Diamond, Henry J. Garage	67 Fuller St	Brookline
Not Named in Database	16 Augusta Rd	Milton
Not Named in Database	378 Adams St	Milton
Not Named in Database	59 Windy Hill Rd	Cohasset
Not Named in Database	23 Plymouth Ave	Milton
Not Named in Database	6 Elm St	Boston
Not Named in Database	136 Savin Hill Ave	Boston
Saint Joseph Home for the Aged Stable	3 Magazine St	Boston
Bowes, John W. Apartment House	142-148 Hemenway St	Boston
Packard, Jonathan Randall House	138 East St	Sharon
Mackadon House	66 West St	Randolph
Walters, Jonathan S. House	118R Beacon St	Chelsea
Crowd, Alfred House	144 Indian Ln	Canton
Balcom, Charles H. House	270 North Main St	Natick
Not Named in Database	55-57 Joy St	Boston
Not Named in Database	79 Pinckney St	Boston
Congregational Church Cemetery - Hunting, E. Stone	2 Central St	Wellesley
Santander Bank	2-6 Francis St	Boston
Donovan, C. J. Three-Decker	34 Francis St	Boston
Not Named in Database	128 Prince St	Boston
Romsey Congregational Chapel	33 Romsey St	Boston
Not Named in Database	21 Vinton Ave	Braintree
Thayer, Gideon House	374 Middle St	Braintree

HISTORIC SITE NAME	ADDRESS	TOWN NAME
Thayer, D. House	120 Union St	Franklin
Wrentham State Hospital E Ward	Greeley Ave	Wrentham
Granny's Run - Old Pondville Road	Pond St	Norfolk
Callahan, John House	54 Grove St	Hopkinton
McEnelly, Michael Grocery Store	70 Main St	Hopkinton
Putnam, Artemus Conant - Sheldon, William H. House	15 Hayden Rowe St	Hopkinton
Walenski, William and Margaret House	114 Elm St	Framingham
Allen, Elijah House	348 North St	Medfield
Lake Cochituate	Lake Cochituate	Natick
Haberstroh, C. E. House	284 Union Ave	Framingham
Guild, Freedom House	111 Granite St	Foxborough
Not Named in Database	16 Leonard St	Foxborough
Foxborough State Hospital - Dexter Building	Chestnut St	Foxborough
Not Named in Database	61 Mylod St	Norwood
Not Named in Database	584 Washington St	Easton
Not Named in Database	76 Washington St	Westwood
Gay, Benjamin House - Gay Tavern	73 Court St	Dedham
Not Named in Database	84-88 Common St	Belmont
Tabor, Arthur H. House	37 Devon Rd	Brookline
Taylor, Jessie House	72 Penniman Pl	Brookline
Not Named in Database	1218-1220 Boylston St	Brookline
Roscoe House	236 Buckminster Rd	Brookline
Not Named in Database	205 Walnut St	Brookline
Not Named in Database	211-213 Boylston St	Brookline
Seamans, J. M. House	54 White Pl	Brookline
Milton Cemetery Superintendent's Stable	211 Centre St	Milton
Not Named in Database	24 Edge Hill St	Boston
Field, James House	8 Alleghany St	Boston
Garland, Ira S. Two-Family House	6 Westerly St	Boston
Not Named in Database	80 Moreland St	Boston
Not Named in Database	6 Monument Sq	Boston
Poorvu and Kahn Building	1151-1163 Beacon St	Brookline
Graffam, Peter House	40 Abbottsford Rd	Brookline
Lawrence, Amos A. Houses	53-61 Monmouth St	Brookline
Watriss Building	643-649 Massachusetts Ave	Cambridge
A. D. Club	1268-1270 Massachusetts Ave	Cambridge
Gerrish, Hiram House	357 Marlborough St	Boston
Williams, Henry House	62 Commonwealth Ave	Boston
Jordan, Eben House	166 Marlborough St	Boston
Ames, S. T. House	300 Marlborough St	Boston
Not Named in Database	8 Rutland Sq	Boston
Great Atlantic & Pacific Tea Co. Distribution Ctr	1 Fitchburg St	Somerville
Not Named in Database	562 Massachusetts Ave	Boston
Pelham Building	81-83 Essex St	Boston
Tucker, William House	220 Beacon St	Boston
British Consulate Building	150-152 State St	Boston
Charlestown Heights - Overlook Terrace	Medford St	Boston
Province Building Addition	20-28 Province St	Boston

HISTORIC SITE NAME	ADDRESS	TOWN NAME
Not Named in Database	71 Linden St	Boston
Boston Wharf Company Building	24-32 Farnsworth St	Boston
Revere, Paul Mall Fountain	Hanover St	Boston
Lowney, Walter M. Chocolate Company Building	427-467 Commercial St	Boston
Doane, Thomas House	7 Holden Row	Boston
Baker, Amos House	56 Vernon St	Rockland
Shaw - White House	482 Pine St	Weymouth
Curtis, John House	178 Main St	Plympton
Gustafson, Victor House	47-49 Bedford St	Quincy
Southworth, E. House	94 Greenleaf St	Quincy
Number 6 Warehouse	97 East Howard St	Quincy
Taylor House	2 Bayview Rd	Quincy
Columbia Trust Company Building	18-20 Meridian St	Boston
Not Named in Database	128-130 Pearl St	Chelsea
Not Named in Database	290 Broadway	Chelsea
Cushing, Pyam House	699 Main St	Hingham
Training Annex Inert Materials Storage Building	Leavitt St	Hingham
Not Named in Database	365 North Main St	Cohasset
Not Named in Database	41 Mordecai Lincoln Rd	Scituate
Winters, John H. Jr. House	13 Pratt Ct	Cohasset
Smith, Thomas Arcade Hall	11 North Main St	Cohasset
Winett, J. House	15 Sheldon Rd	Cohasset
Not Named in Database	77 River Ridge Rd	Wellesley
Bryant, Sylvanus House	22 Indian Pond Rd	Kingston
Not Named in Database	2 Landing Rd	Kingston
Chandler, Eli House	317 Summer St	Duxbury
Draper, Thomas B. House	87 Chapman St	Canton
Not Named in Database	109 Gurnet Rd	Duxbury
Chandler, Alfred Dupont House	440 Boylston St	Brookline
Witkowski, Ignatz Garage	91 University Rd	Brookline
Barunas, George A. House	54 Jerusalem Rd	Cohasset
Sutton, John House	87 Grove St	Scituate
Harris, Charles R. House	297 Old Oaken Bucket Rd	Scituate
Berman, Nathan House	144 Craig St	Milton
Not Named in Database	26-28 Belvoir Rd	Milton
Not Named in Database	77 Dean Rd	Weston
Not Named in Database	73 Boardman St	Norfolk
Knowlton, G. E. Garage	59 Myrtle St	Norfolk
Not Named in Database	188 Washington St	Norwell
Tolman, Joseph House	421 River St	Norwell
Hardwick, Charles H. II House	86 Leavitt St	Hingham
Not Named in Database	334 Savin Hill Ave	Boston
Higginson, George - Baker, Richard Jr. House	47 Mount Vernon St	Boston
Brown, Nancy House	7 Charles St	Boston
Curtis, George E. House	17 Adams Rd	Cohasset
Bird Park - Tennis Courts	Washington St	Walpole
Dyer, Frances S. - Woodman, Herbert K. House	61 Putnam St	Somerville
Mount Auburn Cemetery - Hunt, Harriot Kezia Monument	580 Mount Auburn St	Watertown

HISTORIC SITE NAME	ADDRESS	TOWN NAME
Evergreen Cemetery - Fobes Monument	2060 Commonwealth Ave	Boston
Holiday, Guy House	37 Glendale Rd	Sharon
Pratt, Stillman A. House	82 Riverside St	Watertown
Not Named in Database	10 Center St	Plympton
Weinstein, Morris Apartments	54-60 Bragdon St	Boston
Lowney, Walter M. Chocolate Factory Sewage Test Hs	150 Oakland St	Mansfield
Dyer, Capt. Isaac House	1307 Washington St	Braintree
Not Named in Database	201 Commercial St	Braintree
Hobart, H. House	181 Allen St	Braintree
Not Named in Database	11 Hobart St	Braintree
Porter, George W. House	227 East St	Wrentham
Lawrence, Charles C. House	4 Temple St	Medway
Daniels, Alfred House	56 Village St	Medway
Medfield - Norfolk Granite Boundary Marker	Orchard St	Medfield
Fort Hill Farm	38 Fruit St	Norfolk
Corbett, Thomas House	2 High St	Hopkinton
Not Named in Database	163 Saddle Hill Rd	Hopkinton
Not Named in Database	44 Oak Hill Rd	Southborough
Not Named in Database	5 Lyman St	Southborough
Partridge, Blanche House	111 Pleasant St	Framingham
Not Named in Database	22 Cotting Ave	Marlborough
Not Named in Database	166 Essex St	Marlborough
Parmenter, Amos House	15 Parmenter Rd	Framingham
Pond, George Garage	44 South Main St	Sherborn
Knowlton, A. House	40 Pleasant St	Dover
Shea, William Joseph House	98 West Central St	Natick
Archibald, Martin D. House	7 Bryn Mawr Rd	Wellesley
Holmes, Rufus T. House	24 Spring St	Mansfield
Mansfield Cotton Manufacturing Co. Worker Housing	56 Spring St	Mansfield
Not Named in Database	154 Cocasset St	Foxborough
Snow, N. House	928 East St	Mansfield
Janco Products Factory	126 Turnpike St	Easton
Howard, James M. Carriage House	70 Turnpike St	Easton
Osgood, John Jr. House	156 Pleasant St	Stoughton
Lafayette, G. F. House	97 Crest Rd	Wellesley
McCracken, John House	679 Worcester St	Wellesley
Cole, Capt. Noah House	636 High St	Westwood
Not Named in Database	17 Grafton Ave	Westwood
Boston Manufacturing Company Worker Housing	208-210 River St	Waltham
Parker, George S. House	38-40 Marshall St	Watertown
Belmont Tennis Club	Kilburn Rd	Belmont
Not Named in Database	54 Park Ave	Belmont
Drury, Cornelia Wolcott House	1702 Canton Ave	Milton
Rogers, E. H. Carriage Barn	47 Norfolk Rd	Brookline
Merriman, J. Howard Edwards House	44 Circuit Rd	Brookline
Truposa, Joseph House	38 Goodway Rd	Boston
Cook, John House	38 White Pl	Brookline
Not Named in Database	10 Stock St	Boston

HISTORIC SITE NAME	ADDRESS	TOWN NAME
Senter, Lyman House	180 Canton Ave	Milton
Not Named in Database	23 West Side Rd	Milton
Clum, Allistan House	184 School St	Milton
Manning, Joseph House	145 Adams St	Milton
Hutchinson's, Gov. Ha-Ha	100-112 Randolph Ave	Milton
Hall, Samuel W. House	111 University Rd	Brookline
Standish Hall - Harvard University	966 Memorial Dr	Cambridge
Gilman, Sarah House	11 Hathorn St	Somerville
Not Named in Database	134 Saint Botolph St	Boston
Cook, C. E. House	1 Gloucester St	Boston
Not Named in Database	33 Greenwich Ct	Boston
Not Named in Database	95 Waltham St	Boston
Eye and Ear Infirmary Nurses' Residence	15 Embankment Rd	Boston
Grove Street Cemetery	350 Grove St	Boston
Littlefield, Charles - Decatur, Thomas House	8 Chestnut Pl	Boston
Not Named in Database	16-18 Hawthorne St	Boston
Spillane, Jeremiah Apartment Building	1520A-1526 Tremont St	Boston
Proctor, Thomas Emerson Building	100 Bedford St	Boston
Graham, Franklin C. House	42 Harvard Ave	Boston
Not Named in Database	3 Concord Sq	Boston
Cox, George D. Row House	17 Worthington St	Boston
Not Named in Database	10 Bond St	Boston
Cowdin, John - Guinasso, Benedetto Rowhouse	5 Stillman Pl	Boston
Basile, John Three-Family House	4459 Washington St	Boston
United States Post Office Garage	135 A St	Boston
Jenney, Bernard House	525 East Broadway	Boston
Smith, Joseph House	613 Adams St	Abington
Abington Schoolhouse, Old	870 Washington St	Abington
Blanchard, Alton House	469 Hancock St	Abington
Wallace House	177 Spring St	Hanson
State Street Bridge - Phillips Bridge	State St	Hanson
Gardner, Lucy House	982 Main St	Hingham
Weeden, August N. House	39 Russell Pk	Quincy
Coleman, Mary House	23-25 Merrymount Rd	Quincy
Not Named in Database	105-107 Merrymount Rd	Quincy
South Fire Pump Station	97 East Howard St	Quincy
Not Named in Database	21-23 Broad Pl	Weymouth
Hunt, Gilbert House	33 Middle St	Weymouth
U. S. Post Office - Revere Main Branch	300 Broadway	Revere
Wonderland Dog Racing Track	190 V. F. W. Pkwy	Revere
Bare Cove Apartments	1 Station St	Hingham
Cushing House	154 Spring St	Hull
Bates - Pratt House	463 Beechwood St	Cohasset
Thornton, Henrietta L. House	1 Windy Hill Rd	Cohasset
Chase, C. Raymond House	477 King St	Cohasset
Murphy, J. House	42 Oak St	Cohasset
Not Named in Database	216 Washington St	Duxbury
Holder, Herbert P. A. House	121 Front St	Weymouth

HISTORIC SITE NAME	ADDRESS	TOWN NAME
Darling, Samuel House	172 Tremont St	Duxbury
Ford, Joshua T. English Barn	388 North St	Duxbury
Capen, George P. House	200 Chapman St	Canton
Camp Wing - Alexander, Bernard Dining Hall	Keene St	Duxbury
Berry, Suther House	13 Shawmut Ave Ext	Wayland
Candler, John House	54 Harvard Ave	Brookline
Not Named in Database	15 Ann Vinal Rd	Scituate
Eddy, George F. House	48 Cary Ave	Milton
Not Named in Database	90 Dean Rd	Weston
Not Named in Database	209 Warren St	Randolph
Packard, Alvin D. House	24 Walnut St	Sharon
Cole - Lewis House	510 East Fourth St	Boston
Not Named in Database	8 Fox Point Rd	Boston
Murphy, Daniel J. House	4 Grove St	Natick
Alden, John House Museum Caretaker's Cottage	105 Alden St	Duxbury
Cotter, Michael House	282 Lowell St	Somerville
War Memorial Park - Keith, Rev. James Plaque	River St	West Bridgewater
Cunning, Joseph M. House	44 Lantern Ln	Cohasset
Wood, Charles Albert House	8 Oakland Ave	Easton
White, Cora B. Apartments	467 Columbia Rd	Boston
McCarthy, Louis B. House	3 Glenoe Rd	Brookline
Not Named in Database	85 Hilltop Rd	Brookline
Lewis, William J. House	111 Woodcliff Rd	Brookline
Not Named in Database	64 Newcomb St	Arlington
Not Named in Database	30 Orvis Rd	Arlington
Not Named in Database	12 Orvis Rd	Arlington
Ellis, Rufus Manufacturer's Hotel	1267-1269 Boylston St	Newton
Howe, L. F. House	141 Jewett St	Newton
Stewart, Timothy House	20-24 Gardner St	Newton
Bothfeld, Henry E. House	91 Hunnewell Ave	Newton
Not Named in Database	29 Marlboro St	Newton
Eeyore The Donkey	330 Homer St	Newton
Oliver, John House	90 Los Angeles St	Newton
Not Named in Database	40 Middle St	Newton
Kivell, Michael House	13-15 Middle St	Newton
Lothrop, John E. House	52-54 Ashmont Ave	Newton
Stephenson, John H. - Onthank, Nahum B. House	390 Cherry St	Newton
Peirce School	88 Chestnut St	Newton
Talbot, Edward House	302 Highland Ave	Newton
Maynard, James A. House	410 Newtonville Ave	Newton
Lowell, John House	517 Hammond St	Newton
Burr, Heman M. House	33 Kingsbury Rd	Newton
Harbach, John W. House	193 Ward St	Newton
Clark, Atherton House	231 Waverley Ave	Newton
Cordingly, William and Frank - Starr, Horace House	198-200 Concord St	Newton
Tyler, Henry W. House	39 Gray Cliff Rd	Newton
Walker, Benjamin P. House	131 Lake Ave	Newton
Salisbury, Jonas House	85 Langley Rd	Newton

HISTORIC SITE NAME	ADDRESS	TOWN NAME
Walker, Hannah House	96 Montvale Rd	Newton
Not Named in Database	178-180 Sumner St	Newton
Broderick, Alfred H. House	24 Bowdoin St	Newton
Dana, Samuel H. House	173 Lincoln St	Newton
Floyd House	450 Winchester St	Newton
Strong, William C. House	1535 Beacon St	Newton
Hymer, Martha House	1762 Beacon St	Newton
Clark, Eugene L. House	82 Lenox St	Newton
Not Named in Database	10 Woodman Rd	Newton
Not Named in Database	85 Park St	Newton
Crehore, Frederick M. House	37 Suffolk Rd	Newton
Mazzone, Andrew Building	996-998 Chestnut St	Newton
Not Named in Database	47 Bothfeld Rd	Newton
Edmunds House	162 Middlesex Rd	Newton
Not Named in Database	18-20 Colonial Ave	Newton
Davis, E. House	15 Curve St	Newton
Dermon, Walter A. House	138 Central St	Newton
Not Named in Database	137 Temple St	Newton
Not Named in Database	33 Andrew St	Newton
Not Named in Database	51 Harding St	Newton
Not Named in Database	78-80 Rockland Pl	Newton
Not Named in Database	467 California St	Newton
Stiles, Edmund House	168 Walnut St	Newton
Cornish, James E. House	58 Prescott St	Newton
Kobrick, A. M. House	11 Valley Spring Rd	Newton
Not Named in Database	126 Evelyn Rd	Newton
Not Named in Database	62 North St	Newton
Ford, James Barn	196 Melrose St	Newton
Not Named in Database	156 Hammond St	Newton
Stutson, Thomas House	27 Regent St	Newton
Not Named in Database	646 Chestnut St	Newton
Not Named in Database	77 Clements Rd	Newton
Fulton Hall - Boston College	Commonwealth Ave	Newton
Not Named in Database	69 Audubon Rd	Milton
Not Named in Database	58 Harold St	Milton
Not Named in Database	143 Mount Pleasant Ave	Boston
Winslow Cemetery Entry Sign	Winslow Cemetery Rd	Marshfield
Not Named in Database	389 Hanover St	Boston
Carver Cotton Gin Company - Storage and Paint Shop	15 Whitman St	East Bridgewater
Corrigan, Edward House	71 Joseph Rd	Framingham
Crosby, William B. House	10 West St	Milton
Not Named in Database	51 Churchill St	Milton
Smith, Herman Nelson House	199 South Main St	Randolph
Randolph Police Station	1 North St	Randolph
West Medford Cooperative Bank	430 High St	Medford
Not Named in Database	30 Huntington Rd	Milton
Not Named in Database	21 Rowe St	Milton
Not Named in Database	48 Collier Rd	Scituate

HISTORIC SITE NAME	ADDRESS	TOWN NAME
Harvard School of Public Health - Health Sciences Laboratory Building #2	689-695 Huntington Ave	Boston
Wald Packing Company Building	90 Newmarket Sq	Boston
Drury, Thomas J. and Eliza S. - Sacco, Leopoldo J. and Antonetta Vaccaro House	263 Riverside Ave	Medford
First National Store	22-26 Church St	Belmont
Glynn, Thomas and Margaret House	167 Cherry St	Newton
Coleman, James and Margaret - Scandale, Joseph and Rosa House	333 Cherry St	Newton
Magoun East English Barn and Workshop	290 Elm St	Pembroke
Not Named in Database	142 Old St	Randolph
Not Named in Database	27 Ellsworth St	Brockton
Armstrong World Industries Shipping Building	0 Hancock St	Braintree
Not Named in Database	294 Eliot St	Milton
Not Named in Database	31-33 Valley Rd	Milton
Not Named in Database	19 Hayward St	Easton
Not Named in Database	72 Sheridan St	Easton
McCrillis, George S. and Catharine Bryden House	265 Washington St	Somerville
Ware, William H. Apartments	20 Claflin Rd	Brookline
Route 128 Northbound Bridge over Neponset River	Rt 128	Canton
Butler Building	223 Clinton St	Brockton
Plain Street Bridge	Plain St	Brockton
Young Women's Christian Association	463 Main St	Brockton
Brockton VA Hospital - Admissions - Treatment Bldg	940 Belmont St	Brockton
Brockton Fire Proof Storage Company	43 North Montello St	Brockton
Morris and Company Wholesale Provisions Building	147 School St	Brockton
McIntosh, Curtis House	1725 Great Plain Ave	Needham
Hawes, Daniel Barn	76 Common St	Wrentham
Not Named in Database	4 Norfolk St	Medway
Not Named in Database	905 Washington St	Holliston
Frank, C. House	2 Valade Ct	Southborough
Not Named in Database	35 Oak Hill Rd	Southborough
Newton, Moses House	15 Main St	Southborough
White's Garage and Gas Station	9 Eliot St	Natick
Comey, H. T. House	16 Baker St	Foxborough
Hall, Herman House	600 South Main St	Mansfield
Bogg - Valentine House	12 Everett St	Norfolk
Norwood Trust Company	699 Washington St	Norwood
Immaculate Conception Roman Catholic Church	193 Main St	Easton
Macomber - Carr, Albert C. House	23 High St	Easton
Washburn, Cyrus House #2	11 Washburn Ave	Wellesley
Not Named in Database	14 Spruce St	Dedham
Morrill, Josiah House	26 Worthington St	Dedham
Not Named in Database	120-122 Myrtle St	Waltham
Not Named in Database	33B Alder St	Waltham
Emerson, Thomas P. House	247 Mount Auburn St	Watertown
White, Charles House	685 Brush Hill Rd	Milton
Not Named in Database	102 Fletcher St	Boston
B & R Railroad Bridge over Robert Street	Robert St	Boston

HISTORIC SITE NAME	ADDRESS	TOWN NAME
Walsh, James G. House	48-50 Patten St	Boston
White, J. H. Building	541-545 Boylston St	Brookline
Not Named in Database	42 Burroughs St	Boston
Sumner, Roger House	504 Brush Hill Rd	Milton
Weld, Stephen Minot House	800 Centre St	Boston
Geneva Avenue Railroad Bridge #162	Geneva Ave	Boston
Not Named in Database	15 Minot St	Boston
Not Named in Database	64 Lake St	Boston
Saint Mary's Episcopal Church	14-16 Cushing Ave	Boston
Reservoir Court	1862-1870 Beacon St	Brookline
Not Named in Database	43 Douglas Rd	Belmont
Harvard Advocate Building	21 South St	Cambridge
Thomas - Pierce Apartment Building	107 Gainsborough St	Boston
Not Named in Database	9 Wabon St	Boston
Not Named in Database	51 Copeland St	Boston
Not Named in Database	4 Howland St	Boston
Not Named in Database	1681 Commonwealth Ave	Boston
Garrison, William Lloyd Statue	Commonwealth Ave	Boston
Training Field Grammar School, Old	5 Common St	Boston
Wheatland, George House	227 Marlborough St	Boston
Sands, Ivory House	145 Elm St	Cambridge
Not Named in Database	29-33 Wareham St	Boston
Not Named in Database	141-143 Stuart St	Boston
Not Named in Database	572 Massachusetts Ave	Boston
Fay, H. H. House	418 Beacon St	Boston
New England Merchants National Bank Building	28 State St	Boston
Marble Block, The	28-46A Cedar St	Boston
Not Named in Database	210 Cambridge St	Boston
Merrill, Silas House	294 Newbury St	Boston
Richardson Block	109 Pearl St	Boston
Not Named in Database	64-66 Trenton St	Boston
Not Named in Database	5 Medford St	Chelsea
O'Neil, John House	78 South Franklin St	Holbrook
Island Grove Park Memorial Bridge	Wilson Pl	Abington
Calder House	150 High St	Hanson
Sharp, John H. House	679 East Eighth St	Boston
Thayer, Franklin D. House	206 Middle St	Weymouth
Not Named in Database	8 Somerset St	Weymouth
Odiorne, Benjamin House	118 Lexington St	Boston
Not Named in Database	37 Division St	Chelsea
Eisenberg - Shapiro Building	571 Broadway	Chelsea
Worrick, Levi Lincoln House	43 King St	Cohasset
Andrews, Henry J. House	702 Jerusalem Rd	Cohasset
Pratt, William H. House	95 Beechwood St	Cohasset
Not Named in Database	708 Country Way	Scituate
Carey, Francis B. House	8 James Ln	Cohasset
Arby's Restaurant	712 Huntington Ave	Boston
Stetson, James H. House	39 Summer St	Kingston

HISTORIC SITE NAME	ADDRESS	TOWN NAME
Not Named in Database	44 Winsor St	Duxbury
Not Named in Database	599 Country Way	Scituate
Not Named in Database	65 Gannett Rd	Scituate
Not Named in Database	2 Collier Ave	Scituate
Briggs, George House	111 Summer St	Scituate
Feldman, Arnold House	15 Sumner St	Milton
Not Named in Database	20 Standish Rd	Milton
Lawrence Street Bridge Over Bush Pond	Lawrence St	Norfolk
Stoddard House	147 High St	Norwell
Hotel Anderson	26-28 Anderson St	Boston
Green, William B. - Hoey, Mary E. House	128 North Main St	Natick
Not Named in Database	224 Exchange St	Millis
Brewster, Oliver - Mason, William P. Stable	8 Byron St	Boston
Packard, William House	208 Main St	Easton
Ellis, Elmer A. House	30-32 Charles River Rd	Watertown
Hirtle, Henry T. House	164 Irving St	Watertown
Clancy, John House	34 Walnut St	Natick
Orr, John R. House	66 Cochituate Rd	Wayland
Not Named in Database	76-78 West Cedar St	Boston
Not Named in Database	1650 Washington St	Braintree
Taft Woolen Company Worker Housing	28 Pearl St	Bellingham
Bennett, Edward Payson House	584 South St	Wrentham
Sales, Dutee - Brown, Daniel House	216 South St	Wrentham
Greene, Martin House	144 Main St	Franklin
Gowen, C. H. House	70 Pleasant St	Franklin
Jencks and Crooks Building	143 Village St	Medway
McBride, Michael House	35 Pleasant St	Hopkinton
Frail House	20 Mayhew St	Hopkinton
Frost, James Learned and Sarah - Stone, Sumner and Mary Walker Stone House	94 Central St	Framingham
Medfield State Hospital - Clark Building	45 Hospital Rd	Medfield
NRDEC Building #47 - Family Housing	Kansas St	Natick
Sanford, Walter House	62 Baker St	Foxborough
Foxborough Pumping Station	25 Pumping Station Rd	Foxborough
Not Named in Database	250 Glen Rd	Weston
Stedman, Florence B. House	40 Linden St	Needham
Not Named in Database	99 Felton St	Waltham
Curcio, Paul House	270 Mount Auburn St	Watertown
Geddes, James House	25-27 Fairmount St	Brookline
Not Named in Database	108 Upland Rd	Brookline
Not Named in Database	71 Upland Rd	Brookline
Allen Buick Showroom and Gas Station	93-99 Harvard St	Brookline
Milton Cemetery - Milton Firemen Memorial	211 Centre St	Milton
Not Named in Database	99 Florian St	Boston
Worcester, Frederick House	1734 Massachusetts Ave	Cambridge
Not Named in Database	31 Cunard St	Boston
Hastings, Walter House	115 Commonwealth Ave	Boston
Curtis, Elijah S. House	5 Haven St	Boston

HISTORIC SITE NAME	ADDRESS	TOWN NAME
Not Named in Database	82 Fifth St	Cambridge
Not Named in Database	67 Cross St	Somerville
Boston Elevated Railway Co. Central Power Station	540A Harrison Ave	Boston
Wheatland, G. House	263 Beacon St	Boston
Otis, Harrison Gray - Warren, Dr. John Collins and Susan House	70 Beacon St	Boston
Not Named in Database	11 Devon St	Boston
Turner, W. H. House	4 Pond St	Boston
Gilchrists Department Store Building	417-425 Washington St	Boston
Not Named in Database	50 Aldie St	Boston
Not Named in Database	50-52 Kilby St	Boston
Not Named in Database	121 Trenton St	Boston
Wells, John Row House	205 Harrison Ave	Boston
Not Named in Database	54 Medford St	Chelsea
Not Named in Database	7 Medford St	Chelsea
Williamson, G. House	15 Pleasant St	Medford
Plymouth Creamery Worker Housing	575 Summer St	Bridgewater
Hicks, A. W. Boarding House - Crescent House	31 West Union St	East Bridgewater
Whitman, Dea. John House	129 Whitman St	East Bridgewater
Victor Webbing and Goring Factory	38 Bates St	Abington
Litchfield, Elijah House	372 Clapp Rd	Scituate
Brackett, Albert - Koppmann, George House	17 Brackett St	Milton
Briggs, Horace House	94 Grandview Ave	Quincy
Not Named in Database	186 Commercial St	Weymouth
Not Named in Database	44 Hawthorn St	Chelsea
Not Named in Database	26 Congress Ave	Chelsea
Wilder, Jabez House	557-559 Main St	Hingham
Not Named in Database	49 Beal St	Hingham
Goold House	241 North St	Hingham
Pearson, Johanna B. House	17 Ash St	Cohasset
Cabral, Joseph House	71 Pleasant St	Cohasset
Industry Tablet	Boston Common	Boston
Duffley, Daniel - O'Hearn, James House	9 Duffley Ct	Brookline
Ring, Samuel House	99 Ring Rd	Kingston
Knapp, Frederick Bradford - Hatch, William House	93 Abrams Hill	Duxbury
Ford, J. Alden Shed	388 North St	Duxbury
Draper Brothers Textile Company Office	28 Draper Ln	Canton
Wakefield Holocaust Memorial	South St	Waltham
Stevens, Atherton H. - Tileston, Otis House	33 Revere St	Boston
Higginson, Stephen Jr. - Shaw, Lemuel House	49 Mount Vernon St	Boston
Small, Frederick W. House	31 Pinckney St	Boston
Factory Buildings Trust Industrial Building #4	33-37 Wormwood St	Boston
Jones House	88 Liberty St	Randolph
Brimmer School, The - Brimmer and May School	118-122 Chestnut St	Boston
Not Named in Database	28-30 Alexander Ave	Medford
Not Named in Database	529-531 Chestnut St	Ashland
Bigelow, John House	164 Cordaville Rd	Ashland
Not Named in Database	18 Little Harbor Rd	Cohasset
Milano, Michele - DiPietro, Andrea Apartments	2 Holden Ct	Boston

HISTORIC SITE NAME	ADDRESS	TOWN NAME
Not Named in Database	12-14 Georganna St	Braintree
Not Named in Database	2 Linden St	Braintree
Not Named in Database	990 Washington St	Holliston
Cobb, Jeremiah House	85 Franklin St	Wrentham
Fitzgerald's Store - Cordaville Company Store	110 Southville Rd	Southborough
Newton, Russell - Salmon, Patrick House	4 Birchwood Dr	Southborough
Saint Mark's Episcopal Church	27 Main St	Southborough
Tucker Tavern	20 Prospect St	Sherborn
Framingham Gas Fuel and Power Company - Framingham Cooperative Bank Building	47 Howard St	Framingham
Medfield State Hospital - Ventilator	45 Hospital Rd	Medfield
Gordon, Nathan H. House	27 Chestnut St	Weston
Holiday Farm Barn	75 Elm St	Medfield
East Street Bridge over Abandoned Railroad Tracks	East St	Walpole
Cushing, Philip House	35 Chickering St	Norwood
Day, Joseph House	75 Day St	Norwood
Easton Boundary Marker	Easton Town Line	Easton
Russell, James House	58 Cottage St	Wellesley
Not Named in Database	489 High St	Westwood
Not Named in Database	391 High St	Westwood
Rice, Arthur House	15 Milk St	Westwood
Not Named in Database	248 Highland St	Dedham
Not Named in Database	69 Village Ave	Dedham
Turnpike Tollhouse	68 Court St	Dedham
Watertown Arsenal - Perimeter Fence	Arsenal St	Watertown
Not Named in Database	49 Farnham St	Belmont
Davenport, Isaac House	1465 Brush Hill Rd	Milton
Holyhood Cemetery	Heath St	Brookline
Not Named in Database	845 Boylston St	Brookline
Codman, Dr. Benjamin House	233 Clinton Rd	Brookline
Roslindale High School	120 Poplar St	Boston
Stone and Goodspeed Livery	316-320 Washington St	Brookline
Greenwood, William Building	310-314 Washington St	Brookline
Not Named in Database	16 Willoughby Rd	Milton
Payson, Jesse Wentworth House	272 Fairmount Ave	Boston
McLellan, James D. and Feroline B. Anderson House	9 Chamblet St	Boston
Not Named in Database	29 Davison St	Boston
Cushing, Isaac C. House	108 Elm St	Boston
Not Named in Database	25 Lambert Ave	Boston
Boston Consolidated Gas Company Building	11-29 Roxbury St	Boston
Not Named in Database	18 Saint Marks Rd	Boston
Not Named in Database	28 Rodman St	Boston
Washington Village Substation	Southampton St	Boston
Fidler and Gordon Apartments	10-16 Chestnut Hill Ave	Boston
Mead, Samuel O. Barn	346 Concord Ave	Belmont
Kennedy, Frank A. Store	424 Massachusetts Ave	Cambridge
Thayer, E. V. R. House	17 Gloucester St	Boston
Not Named in Database	22 Greenwich St	Boston

HISTORIC SITE NAME	ADDRESS	TOWN NAME
Not Named in Database	10 Greenwich St	Boston
Not Named in Database	55 Greenwich St	Boston
Not Named in Database	43 Milford St	Boston
Sawyer, H. N. House	17 Thornley St	Boston
Home for Aged Couples - Columbus Building	2055 Columbus Ave	Boston
Wheelock, Jonathan B. House	40 Linden St	Boston
Merrill, Silas House	175 Newbury St	Boston
Allen, George D. Double Row House	2995 Washington St	Boston
Not Named in Database	100 High St	Boston
Not Named in Database	118-120 Commercial St	Boston
Brown, Hugh W. House	57-59 Quincy St	Boston
Most Holy Redeemer Roman Catholic Church	70 Maverick St	Boston
Dupont De Demours, E. I. Company New West Wing	59 Waters Ave	Everett
Bates, Washington L. House	202 Weymouth St	Holbrook
Burrell, Stephen Francis House	172 Webster St	Rockland
Not Named in Database	532 Main St	Weymouth
Randall, George W. Shoe Shop	268 Main St	Plympton
Ramsdell House	201 Spring St	Hanson
White, Caleb House	395 State St	Hanson
Not Named in Database	159 Putnam St	Quincy
Not Named in Database	32 Edgewood Cir	Quincy
Third Universalist Church of Weymouth	83 Sea St	Weymouth
White, George Robert Two-Family House	12 Aberdeen St	Boston
Bennett Houses	29 Division St	Chelsea
Hatfield, Frank K. House	46 Court Rd	Winthrop
Not Named in Database	84 Elm St	Hingham
Not Named in Database	4 Home Meadows Ln	Hingham
Not Named in Database	222 North St	Hingham
Fuller, Issacher House	12 Water St	Hingham
Beale Barn	3 Side Hill Rd	Hingham
Kiggen, Katherine A. House	572 Jerusalem Rd	Cohasset
Not Named in Database	22 Riverview Pl	Scituate
Bryant, Dr. John House	150 Howard Gleason Rd	Cohasset
Silsbee, Nathaniel D. House	143 Atlantic Ave	Cohasset
Hayward House	24 Crafts Rd	Brookline
Holbrook Fire Department Monument	North Franklin St	Holbrook
Flagg, Horace House	220 High St	Duxbury
Chandler, Stephen Jr. House	197 High St	Duxbury
North Duxbury Engine House	159 Franklin St	Duxbury
Stetson, Nelson M. House - Duxbury Pharmacy	590 Washington St	Duxbury
Hunt, Paul House	63 Powell St	Brookline
Time Enough	171 Goddard Ave	Brookline
Sullivan House	41 Cedar St	Wellesley
Not Named in Database	64 Hurlcroft Rd	Milton
Not Named in Database	132 Cliff Rd	Milton
Madeira, Carlos House	10 Laurel Pk	Holbrook
Stowe, Lewis J. Jr. House	63 Windy Hill Rd	Cohasset
Not Named in Database	8 Locust Rd	Weston

HISTORIC SITE NAME	ADDRESS	TOWN NAME
Hatch - Stickney Double House	19 Old Harbor St	Boston
Not Named in Database	37 Mill St	Boston
Camp Wonderland Cabin	186 Massapoag Ave	Sharon
Not Named in Database	92 Liberty St	Randolph
Nelson, Martin O. House	8 Grove St	Natick
Cohasset Veteran's Underground Burial Vault	457 Beechwood St	Cohasset
Turner, Thomas - Cutter, Howard House	92 Eleanor St	Chelsea
Not Named in Database	Sydney St	Somerville
Douglas - Eldredge House	29 Jefferson St	Winthrop
Everett, Bryan D. House	10 Mechanic St	Quincy
Morrissey, Patrick O'Hearn House	137 Beach St	Cohasset
Maginnes, William C. House	48 Highland St	Sharon
Perlstein, Louis H. House	132 Massapoag Ave	Sharon
Feinberg, Peter House	44-46 Charles River Rd	Watertown
Strout, Samuel A. House	48 Center St	Easton
Not Named in Database	31-33 Tremont St	Braintree
Joyce, Albert C. House	17 Sherbrooke Ave	Braintree
Emmanuel Episcopal Church	519 Washington St	Braintree
Mason, Albert C. House	71 Hillside Rd	Franklin
Not Named in Database	17 Spring St	Millis
Morse, William House	50 Grove St	Hopkinton
Ash Street School - Hopkinton School No. 1	1 Ash St	Hopkinton
Southborough Jail	91 Southville Rd	Southborough
Sears, J. Montgomery Farm Manager's House	4 Sears Rd	Southborough
Reed, William B. House	59 Main St	Southborough
Central Fire and Police Station	91 Main St	Marlborough
Bliss, C. Linus House	165 East Main St	Marlborough
Holliston Police Station	532 Washington St	Holliston
Haueber, Charles House	32 Maple St	Sherborn
Harwood, Harrison Baseball Factory	12 Walnut St	Natick
Broad, Martin - Robbins House	200 Union St	Natick
Dunham, W. D. House	647 North Main St	Mansfield
Foxborough State Hospital - Sewage Treatment	Chestnut St	Foxborough
Brooks, Henrietta House	18 Leighton Rd	Wellesley
Not Named in Database	6 Middlesex St	Wellesley
Not Named in Database	49 Arlington Rd	Wellesley
Boyden, Benjamin House	1284 High St	Westwood
Not Named in Database	182 Waverley St	Belmont
Not Named in Database	1257 Blue Hill Ave	Milton
Rogers, Sarah A. House	325 Poplar St	Boston
Gorman, Patrick J. House	5 Seymour St	Boston
Not Named in Database	59 Patten St	Boston
Not Named in Database	277 Walnut St	Brookline
Appolonio, Theron House	84 Columbine Rd	Milton
Small, Abel C. - Wallace, William H. Row House	39 Delle Ave	Boston
Not Named in Database	15-17 Logan St	Boston
Woodward, James W. Apartment House	1-5 Mount Pleasant Terr	Boston
Palmer, Jane House	145-147 Salisbury Rd	Brookline

HISTORIC SITE NAME	ADDRESS	TOWN NAME
Not Named in Database	63 Maplewood St	Watertown
Thayer, Charles E. - McKay, David H. House	93 Thorndike St	Brookline
Harvard University - Newell Boat House	801-805 Soldiers Field Rd	Boston
Watson House	30 Elmwood Ave	Cambridge
Not Named in Database	180 Brattle St	Cambridge
Somerville Theatre	55 Davis Sq	Somerville
Durell, George W. School	245 Beacon St	Somerville
Not Named in Database	155 West Brookline St	Boston
Avery, George A. House	246 Commonwealth Ave	Boston
Collins, Patrick Andrew Statue	Commonwealth Ave	Boston
Not Named in Database	4 Greenwich St	Boston
Not Named in Database	155 West Canton St	Boston
Street Clock	439 Boylston St	Boston
Cooper, James W. House	132 Marginal St	Boston
Not Named in Database	560 Massachusetts Ave	Boston
Not Named in Database	643 Tremont St	Boston
Back Bay Fens Victory Garden	Park Dr	Boston
Cox, George D. Row House	1611 Tremont St	Boston
Not Named in Database	18 Franklin St	Boston
Durkee, Lauriston C. Liquors	259 Friend St	Boston
Quincy Market - South Market Building	100-199 Faneuil Hall Marketplace	Boston
Atkins, J. Double House	67-69 Sumner St	Boston
Not Named in Database	5 Wiget St	Boston
Richards, Davis Cottage	49 Pleasant St	Medford
Beaver Schoolhouse	333 Summer St	East Bridgewater
Alexander, Bradford House	301 Central St	East Bridgewater
Hebberd, H. A. House	709 Union St	Rockland
Not Named in Database	717 Circuit St	Hanover
Not Named in Database	316 Cedar St	Hanover
Van Horne, George House	31 Washington St	Milton
Johnson, Tilly House	45 Thomas Burgin Pkwy	Quincy
Mackedon, Francis House	71 Independence Ave	Quincy
Not Named in Database	118 Greenleaf St	Quincy
Apprentice School	97 East Howard St	Quincy
General Electric East Boston Lamp Works	156-200 Porter St	Boston
Assembly Basin #8	97 East Howard St	Quincy
Not Named in Database	3 Washburn St	Weymouth
Lythgoe, George Z. House	23 Fairview Ave	Winthrop
American Finish and Chemical Office	1010 Broadway	Chelsea
Not Named in Database	64 Thaxter St	Hingham
Not Named in Database	37 Central St	Hingham
Hubbard, Eliot House	18 Ship St	Hingham
Webber, Daniel House	118 East St	Hingham
Bradford, Hatti House	149 Abrams Hill	Duxbury
Hatch, Joel Jr. House	431 Union St	Marshfield
Cherry Hill Marker	Webster St	Marshfield
Zundell, Abraham House	33 Pope Hill Rd	Milton
Brooks, Charles House	16 West St	Holbrook

HISTORIC SITE NAME	ADDRESS	TOWN NAME
Not Named in Database	35 Common St	Scituate
Frost, H. Lyman House	6 Derne St	Boston
Forbes Lithograph Mfg. Company - Building B-1	1 Forbes St	Chelsea
Not Named in Database	925 Main St	Millis
Not Named in Database	136 Boston Ave	Medford
Smith, Loran Barber Shop - Brown Gift Shop	17-19 Chestnut St	Quincy
Pondville Cemetery - Pond, Bernard Stone	Everett St	Norfolk
Hayden, Mary House	21 Ledgewood Dr	Cohasset
Audubon School	436 Harvard St	Boston
Not Named in Database	22 Thompson Ln	Milton
Upham, Enos House	1134 Pleasant St	Canton
Owen, Timothy House	44 Walnut St	Canton
Bingle, Joseph House	51 Elm Ct	Cohasset
Walter Street Burial Ground	125 Walter St	Boston
Richardson, Wendell E. House	22-24 Avon Pl	Arlington
Jarvis, John House - Arlington Town Pound	50 Pleasant St	Arlington
Talcott, Thomas W. House	8 Henderson St	Arlington
McNamara, Daniel House	21 Gardner St	Newton
Marden, Samuel House	26 Emerson St	Newton
Emerson, Darius R. House	32-34 Emerson St	Newton
Taylor Building	283-295 Washington St	Newton
Bartlett House	173 Oakleigh Rd	Newton
Not Named in Database	376-380 Watertown St	Newton
Not Named in Database	19 Murphy Ct	Newton
Pratt, Fredrick S. House	87 Highland St	Newton
Huestis, Benjamin - Hazen, Henry Allen House	236 Auburn St	Newton
Gay, Joseph House	43 Bracebridge Rd	Newton
Donahue House	8 North St	Newton
Sage, Charles D. House	21 Tarleton Rd	Newton
Tarbell, Edmund House	87 Lincoln St	Newton
Parry, John E. House	19 Crofton Rd	Newton
Strong, William C. House	155 Moffat Rd	Newton
Henshaw, Frederick H. House	389 Woodward St	Newton
Davis School	492 Waltham St	Newton
Davis, Luke House	314 Otis St	Newton
Not Named in Database	189 Windsor Rd	Newton
Not Named in Database	57 Ridge Ave	Newton
Not Named in Database	200 Fuller St	Newton
Arens, Adelina House	35-37 Carleton St	Newton
Not Named in Database	209-211 Langley Rd	Newton
Not Named in Database	26 Pierrepont Rd	Newton
Not Named in Database	111 Hawthorne Ave	Newton
Peloubet, F. N. - Pepper, B. House	24 Maple Terr	Newton
Adalian, Harry G. House	230 Lake Ave	Newton
Not Named in Database	240 Walnut St	Newton
Penny, Frank J. House	342 Beacon St	Newton
Newton Fire Station #1	241 Church St	Newton
Curtis, Harley B. House	122 Lowell Ave	Newton

HISTORIC SITE NAME	ADDRESS	TOWN NAME
Not Named in Database	810 Walnut St	Newton
Not Named in Database	12 Richards Cir	Newton
Not Named in Database	32 Van Roosen Rd	Newton
Not Named in Database	143 Wiswall Rd	Newton
Not Named in Database	126 Eliot Ave	Newton
Clafin, William House	63 Elm Rd	Newton
Trowbridge, Mahala M. House	66 Clyde St	Newton
Locke, William B. House	1791 Beacon St	Newton
Not Named in Database	24 Windermere Rd	Newton
Not Named in Database	45 Tudor Rd	Newton
Not Named in Database	297 Islington Rd	Newton
Not Named in Database	46 Maila Terr	Newton
Not Named in Database	15 Audubon Rd	Milton
Not Named in Database	358-360 Walnut Ave	Boston
Mount Auburn Cemetery - Bartlett, John Memorial	580 Mount Auburn St	Watertown
National Pneumatic Company Garage	125 Amory St	Boston
Cunningham, Mary House	28 Lawrence Ave	Boston
Not Named in Database	36 Churchill St	Milton
Not Named in Database	209 Blue Hills Pkwy	Milton
Belcher, Henry Alden Carriage House	10 Jasper Ln	Randolph
Randolph Historical Commission Site Marker	1 North Main St	Randolph
Not Named in Database	87 Reservation Rd	Milton
Not Named in Database	32 Governor Belcher Ln	Milton
Not Named in Database	29 Governors Rd	Milton
Not Named in Database	4 Rowe St	Milton
Not Named in Database	100 Grafton Ave	Milton
Not Named in Database	1275 Brook Rd	Milton
Dadomo, Antonio Building	93 Burrell St	Boston
Not Named in Database	4-6 Woodville Pk	Boston
Gillette, Sullivan J. Double House	67 North St	Medford
Not Named in Database	65 Riverside Ave	Medford
Not Named in Database	3 Washington St	Medford
Robbins, Frank Carriage House	378 Cherry St	Newton
Not Named in Database	182 Webster St	Boston
Not Named in Database	108 Newbury St	Brockton
Ferestein, Alan Lester and Ronnie Lois Mintz House	175 Chestnut St	Newton
Simpson, Dorothy L. House	91 Temple St	Newton
Not Named in Database	26 Allen St	Brockton
Elkin, Frank Leonard Block	152 Broadway	Hanover
Dobkin, Simon Apartments	4-6 Hartwell St	Boston
Peabody House	39 Hartwell St	Boston
Gitter, George House	204 Pleasant St	Brookline
Woods, J. H. House	54-56 Beal St	Brookline
Chrimes, Walter A. S. House	84 University Rd	Brookline
Not Named in Database	37 Day St	Easton
Not Named in Database	9 Hayward St	Easton
Not Named in Database	8 Spooner St	Easton
Assumption of the Blessed Virgin Mary Greek Orthodox Church	217 Somerville Ave	Somerville

HISTORIC SITE NAME	ADDRESS	TOWN NAME
Frobisher, T. F. House	22 Newton St	Weston
Leadbetter, L. House	83 Brown St	Weston
Not Named in Database	65 Rebecca Rd	Scituate
Blanchard, Daniel House	303 Hancock St	Abington
Not Named in Database	396 Pearl St	Brockton
Brockton VA Hospital - Laundry	940 Belmont St	Brockton
Not Named in Database	20 Ash St	Braintree
Braggville School	430 East Main St	Milford
Thurston, Daniel House	105 Beaver St	Franklin
Dana, William G. House	20 Crescent St	Franklin
Not Named in Database	855 Washington St	Holliston
Miller Street Bridge over Mill River	Miller St	Norfolk
Giles, William - Folan, John House	6 Fenton St	Hopkinton
Fay, Warren - Parmenter, William House	33 East Main St	Southborough
Medbury, Rev. N. - Enslin, William House	81 West Union St	Ashland
Church of Saint Ann Roman Catholic Church	470 Lincoln St	Marlborough
Not Named in Database	1015 Boston Post Rd	Marlborough
Framingham Deaf Community Center	693 Concord St	Framingham
Not Named in Database	244 Washington St	Walpole
Plimpton Press Building	165 Lenox St	Norwood
Eastondale Grammar School	70 Pine St	Easton
Beals, W. House	847 Washington St	Canton
Not Named in Database	1 Westerly St	Wellesley
Hubbard, Charles Townsend Caretaker House	115 Orchard Ave	Weston
Not Named in Database	8 Fairbanks Ave	Wellesley
Not Named in Database	147 Lake Shore Dr	Westwood
Not Named in Database	142 Ash St	Waltham
Fewkes, Jesse House	53 Maple St	Watertown
Mark's Spring Street Pub	5 Spring St	Watertown
Brigham, Mary House	34 Marshall St	Watertown
Stone, J. Winthrop House	29 Lincoln St	Watertown
Not Named in Database	126 Church St	Watertown
Brookline Waste Weir	Reservoir Ln	Brookline
Adams, Irving W. Park	Poplar St	Boston
Not Named in Database	37 Bournedale Rd	Boston
Not Named in Database	61 Welland Rd	Brookline
Roberts, Rachel R. House	79 Voses Ln	Milton
Hamilton, George W. House	173 School St	Milton
Franklin Park Pond	Franklin Park	Boston
Seaver, Robert and Company Block	743-745 Centre St	Boston
Bennington Street Burying Ground	Bennington St	Boston
Not Named in Database	52 Lambert Ave	Boston
Uran, Robert House	10 Pleasant St	Boston
Not Named in Database	23 Kearsarge Ave	Boston
Colter, John House	9-11 Dickens St	Boston
Not Named in Database	22 Rodman St	Boston
Willis, James D. K. Row House	10 Magnolia St	Boston
Not Named in Database	6 Leeds St	Boston

HISTORIC SITE NAME	ADDRESS	TOWN NAME
Not Named in Database	49 Monument Sq	Boston
Johnston, George Building	1803-1821 Beacon St	Brookline
Not Named in Database	27 Westlund Rd	Belmont
Klitzke, Reinhold House	250 Winchester St	Brookline
Not Named in Database	75-77 Griggs Rd	Brookline
Episcopal Divinity School - Reed Hall	99 Brattle St	Cambridge
Not Named in Database	1 Waterhouse St	Cambridge
Not Named in Database	133 Irving St	Cambridge
Horticultural Hall	300 Massachusetts Ave	Boston
Not Named in Database	28-30 Copeland St	Boston
Not Named in Database	386 Commonwealth Ave	Boston
Adams, J. Q. House	177 Commonwealth Ave	Boston
Haigh, John House	44 Central St	Somerville
Stevens, Atherton H. Rowhouse	59 Thorndike St	Cambridge
Not Named in Database	100 Waltham St	Boston
Not Named in Database	5 Ware St	Boston
Fenmore Apartments	1111 Boylston St	Boston
Peerless Motor Car Company Building	642-648 Beacon St	Boston
Williams, John M. House	71 Beacon St	Boston
Not Named in Database	41 White St	Boston
Stetson, Lemuel House	7 Harvard St	Boston
Boston Journal Newspaper Building	262-268 Washington St	Boston
Handschumacher, W. F. and Company	46-52 North St	Boston
Burnett, Andrew Apartment Building	4 Copp's Hill Terr	Boston
Not Named in Database	148 Chandler St	Boston
Holmes, Cornelius House	524 Conant St	Bridgewater
Summer Street Bridge over Conrail	Summer St	Bridgewater
Parker, Mary Folsom Fountain	30 Union St	East Bridgewater
Not Named in Database	239 North Franklin St	Holbrook
Not Named in Database	3 Webster St	Rockland
Lapham House	82 Vernon St	Rockland
Adams Academy	8 Adams St	Quincy
Slade House	82 Pearl St	Chelsea
Not Named in Database	129 Shurtleff St	Chelsea
Campbell, Patrick - Carlton, Alfred House	30 Sargent St	Winthrop
King, Cardino F. House	114 Winthrop St	Winthrop
Pratt, George W. House	11 Church St	Cohasset
White, Harry Hudson House	351 North Main St	Cohasset
Morris, Elizabeth C. House	12 Norfolk Ln	Cohasset
Stetsons, Morgan B. Store	62 Spring St	Cohasset
Cohasset Central Cemetery - Receiving Tomb	25 Joy Pl	Cohasset
Tower, Nichols Carriage House	74 Beach St	Cohasset
Not Named in Database	2 Cross St	Kingston
Winsor, Thomas House	489 Washington St	Duxbury
Adams, Peter House	27 Beach St	Marshfield
Weston, Asa - Prince, Walter G. House	166 Enterprise St	Duxbury
McNulty, Francis J. House	15 Hammond Ave	Cohasset
Holy Cross Cemetery	175 Broadway	Malden

HISTORIC SITE NAME	ADDRESS	TOWN NAME
Not Named in Database	35 Seekonk St	Norfolk
Barker House	124 Stetson Rd	Norwell
Sharon Sanatorium X-Ray Building	23 Everett St	Sharon
Mount Auburn Cemetery - Nevins, Henry Coffin Monument	580 Mount Auburn St	Watertown
Fairview Cemetery - Interior Fieldstone Walls	45 Fairview Ave	Boston
Jenkins, Emily D. House	257 North St	Weymouth
Ford, D. and C. House	71-73 Sea St	Weymouth
Not Named in Database	161 Charles St	Boston
Allen, Arthur F. House	14 Stoneleigh Cir	Watertown
Pondville Cemetery - Brown, George L. Stone	Everett St	Norfolk
Plymouth Cordage Company Worker Housing	17-23 Seaview St	Plymouth
Thayer, Col. Ebenezer III Memorial	Washington St	Braintree
Not Named in Database	710 Union St	Braintree
Collins, J. House	207 Hayden Rowe St	Hopkinton
Saunders, Dea. Robert House	118 East St	Wrentham
Smith, E. House	8 Temple St	Medway
Seavey, Charles W. House	5 Church St	Medway
Wrentham State School - ICF Building	Emerald St	Wrentham
Albee, Dr. G. S. House	110 Main St	Hopkinton
Rice, John and Alfred House	88 Main St	Hopkinton
Not Named in Database	33 Grove St	Hopkinton
Kelly, T. S. House	8 Maple St	Hopkinton
Burnham, Josiah House	111 High St	Ashland
Rice, Nathan - Stevens, John House	57 West Central St	Natick
Pember, Herbert P. House	340 Main St	Medfield
Not Named in Database	1 Claybrook Rd	Dover
Not Named in Database	71 Abbott Rd	Wellesley
Not Named in Database	1 Oak St	Wellesley
Farrell, Edward House	27 Seaver St	Wellesley
Jennings, Edward House	270 Glen Rd	Weston
Not Named in Database	37 Buckmaster Rd	Westwood
Not Named in Database	39 Highland St	Dedham
Wolek, Barnet Block	161-169 Mount Auburn St	Watertown
Morrison, Rebecca A. House	76 White St	Belmont
Fairbanks House	511 East St	Dedham
Endicott, Henry Bradford Greenhouse	656 East St	Dedham
Creedon, Charles House	59 Northbourne Rd	Boston
Warren, Simon House	285 Warren St	Brookline
Sturtevant, John D. House	48-50 Waverly St	Brookline
Saint Agatha's Roman Catholic Church	448 Adams St	Milton
Not Named in Database	15 Herbertson Rd	Boston
O'Brien, John Three-Family House	92-94 Calumet St	Boston
Not Named in Database	2 Thwing St	Boston
Not Named in Database	5 Linwood Sq	Boston
Ellis, T. Eugene House	134 Spruce St	Watertown
Brookline Trust Company	1341 Beacon St	Brookline
Beacon Park Association Building	1371 Beacon St	Brookline
Not Named in Database	84-86 Raymond St	Boston

HISTORIC SITE NAME	ADDRESS	TOWN NAME
Waters, Ernest J. H. House	29 Copley St	Brookline
Machett, Sara A. House	15 Chatham St	Brookline
Parker, Philip S. House	141 Carlton St	Brookline
Not Named in Database	11-17 Monmouth Ct	Brookline
Bradshaw, Charles House	175 Summer St	Somerville
Champney, John - White, Isaac D. Row House	686 Parker St	Boston
Dwight, Edward House	191 Marlborough St	Boston
Not Named in Database	53 Greenwich St	Boston
Not Named in Database	501 Warren St	Boston
Marston, Elias House	27 Maple Ave	Somerville
Not Named in Database	23 Gray St	Boston
Not Named in Database	926 Dorchester Ave	Boston
Wood, Henry A. Commercial Block	756 South St	Boston
Wheatland, G. House	269 Beacon St	Boston
Coon, Howard Row House	849 Beacon St	Boston
Parker House Annex	5 Bosworth St	Boston
Boynton, Perkins Building	45 North Washington St	Boston
Filene's Department Store Addition	384 Washington St	Boston
Not Named in Database	660-672 Washington St	Boston
Forest Hills Elevated Railway Station	Washington St	Boston
First Universalist Church	6-8 North Bennet St	Boston
Not Named in Database	158-160 Commercial St	Boston
Mount Lebanon Jewish Cemetery	774 Baker St	Boston
Not Named in Database	14-16 Greenough Ave	Boston
Rand, James H. House	22 Soley St	Boston
Immaculate Conception School	51 Summer St	Everett
Broad Street Bridge	Broad St	Bridgewater
Bigelow, Frederick House	243 Union St	Holbrook
Not Named in Database	200 Plymouth St	Holbrook
Belcher, F. House	559 Randolph St	Weymouth
Gorham House	153 Main St	Hanson
Thompson, Joshua House	59 Parsonage Rd	Plympton
Walls, Hugh House	601 Market St	Rockland
Chamberlain, Josiah and Lucy Pratt House	122 Spring St	Hanover
Broad Oak Farm	336 Broadway	Hanover
James, John - Jacobs, Lemuel House	77 Winter St	Norwell
First Baptist Church of Wollaston	187 Warren Ave	Quincy
Not Named in Database	41-43 Bradford St	Quincy
Not Named in Database	162 President's Ln	Quincy
Quincy Army National Guard Armory Garage	1000 Hancock St	Quincy
Tappenden, Sybil P. House	120 Merrymount Rd	Quincy
Kibbe, Arthur House	79 Main St	Hull
Burnham House	75 Eutaw St	Boston
Walker, Albert F. House	274 Pleasant St	Winthrop
Not Named in Database	36 Woodside Ave	Winthrop
Not Named in Database	53 Elm St	Hingham
Not Named in Database	7 Green St Ct	Hingham
Potter, Asa Dog Kennels	8 Tad Ln	Cohasset

HISTORIC SITE NAME	ADDRESS	TOWN NAME
Brown, Washington House	520 Jerusalem Rd	Cohasset
Bates, Paul House	178 South Main St	Cohasset
Pratt, Job House	41 North Main St	Cohasset
Old Colony Railroad Bridge (Milepost #22.23)	Landing Rd	Kingston
Prior, Ezra House	277 Washington St	Duxbury
Not Named in Database	22 Country Way	Scituate
Ford, Ezra House	59 Old Main St	Marshfield
Littles Bridge	Cushing Hwy	Marshfield
Not Named in Database	43 Ox Bow Rd	Weston
Holbrook, George E. House	55 Fruit St	Norfolk
Cushing, W. House	236 High St	Norwell
Servan, Ansel F. House	17 Otis Pl	Scituate
Not Named in Database	396 Market St	Boston
Not Named in Database	9 Story St	Boston
Not Named in Database	215 Savin Hill Ave	Boston
Savin Hill Park Tennis Courts	Grampian Way	Boston
Edwards, John C. - Peak, John C. House	13-15 Clark Ave	Chelsea
South Walpole Fire Station	29 Summer St	Walpole
Mystic Valley Parkway Bridge over Mystic River	Mystic Valley Pkwy	Medford
Not Named in Database	21 Mayberry Ave	Medford
Immaculate Conception Roman Catholic Rectory	193 Main St	Easton
Whitney, Solon F. House	37 Garfield St	Watertown
Upham - DeWitt, George Harris House	15 Columbus Ave	Easton
Powell, Charlotte A. Apartments	105-111 Columbia Rd	Boston
Not Named in Database	281 Chestnut Ave	Boston
Not Named in Database	30 Monatiquot Ave	Braintree
Memorial Square Marker	Washington St	Holliston
Not Named in Database	84 Elm St	Holliston
Rowe, William D. House	609 Main St	Medfield
Tucker, Joshua House	5 Ash St	Hopkinton
Bogastow Brook Viaduct - Jar Brook Viaduct	Woodland St	Holliston
Farris House	123 Walnut St	Natick
Bryant, Alfred H. House	128 Commonwealth Rd West	Wayland
Saint George's Syrian Orthodox Church	6 Atwood Ave	Norwood
Methodist Church	100 Pleasant St	Stoughton
Temple, Wallace House	10 Curve St	Wellesley
Not Named in Database	35 Atwood St	Wellesley
Not Named in Database	37 Lake Shore Dr	Westwood
Case Estate Gardner's Cottage	86 Wellesley St	Weston
U. S. Watch Company - Howard Clock Products	260 Charles St	Waltham
Mclsaac - McLeod, Daniel House	5 Potomac St	Boston
Clarke, Hermann F. House	420 Warren St	Brookline
Richmond, Charles House	67 Buckminster Rd	Brookline
Appleton House	4 Hawthorn Rd	Brookline
Not Named in Database	76 Brook St	Brookline
Not Named in Database	46 Brandon Rd	Milton
Not Named in Database	44 Deering St	Boston
D'Entremont, Oliver Two-Family House	578 Weld St	Boston

HISTORIC SITE NAME	ADDRESS	TOWN NAME
Thacher, Thomas House	80 Alleghany St	Boston
Not Named in Database	177 Highland St	Boston
Charles Street African Methodist Episcopal Church	551 Warren St	Boston
Not Named in Database	35 Dunreath St	Boston
Not Named in Database	30-38 Moreland St	Boston
Weston and Mason House	2 Forest Pl	Boston
McCafferty, John H. House	24 Holbrook St	Boston
Gibson, Frank W. House	102 Bellevue St	Boston
Speedy Muffler King Service Station	966 Commonwealth Ave	Brookline
Goulding, L. R. House	74 Amory St	Brookline
M. I. T. Main Courtyard	182-226 Memorial Dr	Cambridge
Radcliffe College - Agassiz House	Mason St	Cambridge
Not Named in Database	13 Follen St	Cambridge
Whitney, Henry M. Row House	72 Saint Stephen St	Boston
Rand, William S. House	34 Gloucester St	Boston
Fox, Charles House	76 Commonwealth Ave	Boston
Not Named in Database	444 Warren St	Boston
Baker, Seth R. B. Building	63 Saint Botolph St	Boston
Wheeler, Morris Apartment House	61 South Huntington Ave	Boston
Flynn, Martin Two-Family House	287 Chestnut Ave	Boston
Boylston Apartments	780 Boylston St	Boston
Not Named in Database	174 Corey St	Boston
Dorchester Avenue Bridge over MBTA	Dorchester Ave	Boston
Whitwell, Fred House	239 Beacon St	Boston
Caldwell, John B. Double House	20-22 Russell St	Boston
Adams Street Bridge - Milton Bridge	Adams St	Boston
Saint Peter's Roman Catholic Grammar School	284 Bowdoin St	Boston
Parker, Harrison Furniture Manufacturing Company	133-137 Portland St	Boston
Not Named in Database	194 Foster St	Boston
Federal Reserve Bank of Boston	556 Atlantic Ave	Boston
Hadge, George N. Building - Trade Union Center	177 Harrison Ave	Boston
Boston Elevated Railway Yard - Metal Shop	80 Broadway	Everett
Prophett, Henry G. Worker Housing	113-115 Bedford St	Bridgewater
Mitchell, Ryder House	1536 Plymouth St	Bridgewater
Washburn, Joseph House	1248 Washington St	East Bridgewater
Not Named in Database	747 Front St	Weymouth
Plymouth County Hospital Nurses Residence	High St	Hanson
Stetson House	303 High St	Hanson
Not Named in Database	403-405 Furnace Brook Pkwy	Quincy
Welding Platen #1	97 East Howard St	Quincy
Pre-Outfitting Building B	97 East Howard St	Quincy
Not Named in Database	50 Essex St	Chelsea
Barnes, Curtis House	83 Summer St	Hingham
Collins, Warren III House	12 Jerusalem Ln	Cohasset
Stevens, George H. House	231 South Main St	Cohasset
Fleming, John House	23 Parker Ave	Cohasset
Fox Hall Stable	154 North Main St	Cohasset
Stoddard, Alexander Elliot House	6 Steven's Ln	Cohasset

HISTORIC SITE NAME	ADDRESS	TOWN NAME
Tripp House	41 Spooner Rd	Brookline
Cushman, Robert House	55 Second Brook St	Kingston
Brett, William H. House and Corner Store	483 Temple St	Duxbury
Bradford, Capt. Gamaliel House	942 Tremont St	Duxbury
Vose, George Garage	36 Evans Rd	Brookline
Hurd, Eugene F. House	3 Holly Ln	Cohasset
Gauthier, Weston House	204 South Franklin St	Holbrook
White, Nathaniel S. House	623 Chapman St	Canton
Jenness, R. H. House	405 Washington St	Norwell
Not Named in Database	152 Leavitt St	Hingham
Not Named in Database	218 Warren St	Randolph
Curley House	10 Walnut St	Sharon
Plett, Chris F. Three Decker	93 Old Harbor St	Boston
Jeffries, Dr. John - Horgow, Cornelius F. House	2 Strong Pl	Boston
Forest Hills Cemetery Crematory Manager's House	95 Forest Hills Ave	Boston
Wiley, M. A. House	99 Tudor St	Chelsea
Chelsea Garden Cemetery - Wrought Iron Fence	70 Central Ave	Chelsea
Hobson, Emma A. - Shedd, Jean A. House	19 Maple Ave	Sudbury
Ranstrom, Carl W. - Mercury, Guiseppe House	271 Landham Rd	Sudbury
Webster The Farmer Of Marshfield Sculpture	139 Ocean St	Marshfield
Lee, Abigail House	49 Brook Hill Rd	Milton
Codman, William Coombs Apartment Building	132-140 Charles St	Boston
Batchelder, John L. Jr. Garage and Studio	69 Chestnut St	Boston
McKenna, William N. Building - Pottery Workshop of Boston	79 Chestnut St	Boston
Braman, Grenville T. W. - Cabot, Philip House	3 Mount Vernon Sq	Boston
Not Named in Database	276-278 Willis Ave	Medford
Not Named in Database	87 Oregon Rd	Ashland
Parmeter, John H. House	15 Shattuck St	Natick
Second Neck School	110 Center St	Plympton
Ames Shovel and Tool Company Tenement #62	11 Picker Ln	Easton
Boston Cooperative Building Company Apartments	19 Thacher St	Boston
Plymouth Cordage Company Double Worker Housing	14-16 Spooner St	Plymouth
Rockland Trust Company Bank	363 Court St	Plymouth
Not Named in Database	137 River St	Braintree
Metcalf, Stephen House	430 Hartford Ave	Bellingham
Doherty, William House	130 Cottage St	Franklin
Mahoney, Kate House	112 Cottage St	Franklin
First Congregational Church of Franklin Parsonage	183 Main St	Franklin
Harrington, P. House	33 Highland St	Southborough
Watkins, Charles House	2 Park St	Southborough
Warner, James House	252 Church St	Marlborough
Not Named in Database	38 Lakeview Rd	Foxborough
Not Named in Database	20 Walnut St	Foxborough
Foundry Street Bridge over Mill Brook	Foundry St	Medfield
Sanborn, H. W. House	428 Washington St	Norwood
Williams, Col. John Cemetery	267 Prospect St	Easton
Not Named in Database	25 Short St	Easton
Hodgson, E. F. House	45 Centre St	Dover

HISTORIC SITE NAME	ADDRESS	TOWN NAME
Not Named in Database	21 Garden Rd	Wellesley
Agora Society House - Wellesley College	Central St	Wellesley
Ware - Longfellow House	303 Worcester St	Wellesley
Blanchard, Frederick House	320 Walnut St	Wellesley
Moulton, George W. House	138-140 Walnut St	Wellesley
Gay House	135 Fisher Ave	Brookline
Crowley, Teresa A. House	86 Dean Rd	Brookline
Page, Kate House	424 Walnut St	Brookline
Not Named in Database	28 Upland Rd	Brookline
Not Named in Database	129-137 Walnut St	Brookline
Jaques, Benjamin House	246 Highland St	Milton
Trotter, William Monroe Elementary School	135 Humbolt Ave	Boston
Not Named in Database	48-52 Guild St	Boston
Brennick, Catherine E. - McNulty, James A. House	37 Mount Ida Rd	Boston
Murray, William C. House	7 Monument Ave	Boston
Not Named in Database	46 Kondazion St	Watertown
New England Deaconess Hospital	334 Riverway	Boston
Cotting, Charles House	40 Hawes St	Brookline
Whitney, Henry M. Row House	70 Saint Stephen St	Boston
White, Thomas R. Row House	24 Saint Germain St	Boston
Henderson, W. H. Building	20 Follen St	Boston
Not Named in Database	399 Boylston St	Boston
Not Named in Database	566 Massachusetts Ave	Boston
Quong Kow Chinese Junior High School	18-20 Oxford St	Boston
Dewey, Judge Henry S. Apartment House	896 Beacon St	Boston
Perkins, Thomas Handasyd House	30-42 Temple Pl	Boston
Peters, Andrew J. - Proctor, Thomas F. House	28 Symmes St	Boston
Not Named in Database	101-103 Endicott St	Boston
Not Named in Database	407-413 Washington St	Boston
Collins, James Mansion	928 East Broadway	Boston
Not Named in Database	132 Chandler St	Boston
Stone, Nathan House	5 Greenough Pk	Boston
Leonard - Leach House	92 Pleasant St	Bridgewater
Cox House	248 Spring St	Hanson
Welsh, M. House	35 Thomas Burgin Pkwy	Quincy
Miller, John L. House	211 Franklin St	Quincy
Not Named in Database	10 Clifton St	Quincy
Not Named in Database	122 Eutaw St	Boston
Not Named in Database	139 Eutaw St	Boston
Not Named in Database	1061 Saratoga St	Boston
Leavitt, Joshua House	52 Cottage St	Hingham
Woods, John Jr. House	8 Forest Ave	Cohasset
Hutchinson, D. H. - Gracia, Thomas House	103 Border St	Cohasset
Route 128 - Interstate 95 Bridge	Route 128	Wellesley
MacFarlane, Howard B. House	13 Wapping Rd	Kingston
Dawes, Capt. Josephus Stable - Carriage Barn	158 Tremont St	Duxbury
Francis, Tappan Eustis Carriage Barn	152 Aspinwall Ave	Brookline
Pinkerson, William House	25 Surry Dr	Cohasset

HISTORIC SITE NAME	ADDRESS	TOWN NAME
Smith, R. House	19 Lafayette St	Randolph
Glastetter, Martin House	111 South Main St	Sharon
Not Named in Database	2 Story St	Boston
Rowe, Abram F. House	21 South Russell St	Boston
Higginson, George - Curtis, Thomas B. House	45 Mount Vernon St	Boston
Gove, Harvey - Heath, Benjamin House	36 Cedar Lane Way	Boston
Saint Kevin Roman Catholic Parochial School	530 Columbia Rd	Boston
Not Named in Database	199 Webster Ave	Chelsea
Curtis, Capt. Calvin House	230 South St	Norwell
Jordan, Robert Garage and Beaver School	7 Beaver Pl	Boston
Mount Hope Cemetery - Poole - Boyco Tomb	355 Walk Hill St	Boston
Clark, Margaret House	14 Ashcroft Rd	Sharon
Jones, Edward J. House	35 Otis St	Watertown
Tide Mill Marker	645 Washington St	Duxbury
Not Named in Database	274 Chestnut Ave	Boston
Buck, Seneca House	120 Washington St	Easton
Burnett, H. and A. Building	394 Commercial St	Boston
Not Named in Database	26 Fessenden St	Boston
Greene, Caleb B. House	399 Court St	Plymouth
Not Named in Database	358 Court St	Plymouth
Not Named in Database	26 Thompson Ln	Milton
Not Named in Database	27 Thompson Ln	Milton
Saint Paul Gardens Apartment Building	78 Saint Paul St	Brookline
Doyle, Roger House	7 Fairway Rd	Brookline
Reed, Harry H. Jr. House	249 Beechwood St	Cohasset
Russell, James H. Double House	171 Franklin St	Arlington
Richardson, George B. House	21 Pond Ln	Arlington
Mystic Valley Parkway - Mystic Lakes Segment	Mystic Valley Pkwy	Arlington
Muller, William A. House	19 Grafton St	Arlington
Cargill, William House	71 High St	Newton
Walker House	131 Charlesbank Rd	Newton
Houghton Garden Stepping Stones	Suffolk Rd	Newton
Stone, Charles H. House	42 Bellevue St	Newton
Not Named in Database	9-11 Dalby St	Newton
Not Named in Database	215-217 Adams St	Newton
McDonald, Michael - Derby, Elias H. House	201 Cherry St	Newton
Keever House	69 Maple St	Newton
Not Named in Database	282 Linwood Ave	Newton
Not Named in Database	181 Cabot St	Newton
Flint, Samuel - Carter, Timothy House	104 Highland Ave	Newton
Crehore, Lemuel Paper Mill Worker Housing	6 Blueberry Cir	Newton
Bailey, Charles House	9 Surrey Rd	Newton
Ehnes, Christian House	50 Beecher Pl	Newton
Not Named in Database	19-21 Maple Pk	Newton
White, Charles R. House	84 Parker St	Newton
Carr School	225 Nevada St	Newton
Winchester, Edmund House	151 Pine Ridge Rd	Newton
Brown, Walter E. House	271 Waban Ave	Newton

HISTORIC SITE NAME	ADDRESS	TOWN NAME
Not Named in Database	12 Warwick Rd	Newton
Not Named in Database	7 Gibson Rd	Newton
Not Named in Database	226 Church St	Newton
Draper, Dr. Harry S. House	50 Beacon St	Newton
Not Named in Database	27 Williams St	Newton
Not Named in Database	170 Windsor Rd	Newton
Not Named in Database	58 Morton St	Newton
Not Named in Database	25 Bemis Rd	Newton
Corey, Edwin H. House	33 Floral St	Newton
Not Named in Database	35 Butts St	Newton
Martin, Rev. George E. House	86 Hancock St	Newton
Monk, Ella M. House	221 Grove St	Newton
Not Named in Database	62 Judith Rd	Newton
Not Named in Database	45 Judith Rd	Newton
Not Named in Database	78 Bontempo Rd	Newton
Not Named in Database	17 Morton Rd	Newton
Atwater, Inez House	15 Williston Rd	Newton
Aldred, William - Keller, Joseph House	85 Woodland Rd	Newton
Centenary Methodist Episcopal Church Education Ctr	230-234 Central St	Newton
Not Named in Database	27 Considine Rd	Newton
Not Named in Database	5 Young Path	Newton
Not Named in Database	28 Truman Rd	Newton
Not Named in Database	60 Esty Farm Rd	Newton
Not Named in Database	36 Walter St	Newton
Stuart, Thomas P. House	12 Green St	Newton
Allen, James W. House	256 Lowell Ave	Newton
Kimball, Edward R. House	32 Oxford Rd	Newton
Jonsberg, Frank F. House	115 Allerton Rd	Newton
Not Named in Database	29 Mill St	Newton
Not Named in Database	21 Overlook Pk	Newton
Elm Hill Chambers - Chisholm Park	548-550 Warren St	Boston
Not Named in Database	126 Audubon Rd	Milton
Not Named in Database	16 Chilton Pk	Milton
Johnson, Abijah S. - Haviland, Thomas Philip Barn	87 Grove St	Newton
Not Named in Database	221 Wiswall Rd	Newton
Winslow Cemetery - Dingley, John Gravestone	Winslow Cemetery Rd	Marshfield
Fuller, George - Wright, Edwin House	48 South St	Medford
Mount Auburn Cemetery - Farmer, Fannie Merritt Monument	580 Mount Auburn St	Watertown
Dennison, Henry Sturgis House	8 Carter Dr	Framingham
Mount Auburn Cemetery - Allen, Samuel P. Monument	580 Mount Auburn St	Watertown
Not Named in Database	519-531 Columbia Rd	Boston
Crosby, William B. House	25-25A Kahler Ave	Milton
Crosby, William B. House	27 Kahler Ave	Milton
Crosby, William B. House	4 West St	Milton
Not Named in Database	50 Churchill St	Milton
Veterans Memorial Park	North Main St	Randolph
Diauto Block	30-64 North Main St	Randolph
Alden House	19 South Main St	Randolph

HISTORIC SITE NAME	ADDRESS	TOWN NAME
Watts House	27 Prescott St	Medford
Puritan Real Estate Trust Apartments	225 Chestnut Hill Ave	Boston
Not Named in Database	78 Huntington Rd	Milton
Not Named in Database	19 Rowe St	Milton
Not Named in Database	65 Crescent Ave	Scituate
Not Named in Database	78 Crescent Ave	Scituate
Old Abbey Field and Pasture	0 New Kent St	Scituate
Underhill, Benjamin Jr. House	72 Esmond St	Boston
Atlantic Boiler Works Boiler Shop	40 New St	Boston
Not Named in Database	115 Richmond St	Boston
Emerson, Ralph Waldo School	6 Shirley St	Boston
H. P. Hood Market	328-332 Boston Ave	Medford
Gow, Robert M. House	99 Park St	Medford
Not Named in Database	104-106 Park St	Medford
Clifford, Stewart H. and Elinor B. House	10 Possum Rd	Weston
Quilty, John and Margaret - Shannon, Henry and Margaret House	227 Cherry St	Newton
Not Named in Database	8 Roach St	Boston
Crouch Building	54 Union Ave	Framingham
Not Named in Database	84 Old St	Randolph
Not Named in Database	4 Crawford St	Randolph
Not Named in Database	14 Connolly St	Randolph
Not Named in Database	34 Esmond St	Boston
Not Named in Database	48 Warren Ave	Brockton
Not Named in Database	49 Legion Pkwy	Brockton
Jonathan Belcher Milestones on the Lower Road - 4-Mile Marker	735 Columbia Rd	Boston
Not Named in Database	68 Avalon Rd	Milton
Glassman House	9-11 Hartwell St	Boston
Cepi, Oscar House	35-39 Crowninshield Rd	Brookline
Stern, Louis House	64 University Rd	Brookline
Not Named in Database	35 Gardner Rd	Brookline
Bardol, Edward A. Garage	195 Tappan St	Brookline
Downing, Thomas A. and Sara House	51 Bow St	Somerville
Not Named in Database	249 Washington St	Somerville
Turner, William F. House	47 Rebecca Rd	Scituate
Nawn Block	245-249 Blue Hill Ave	Boston
Pierce Row House	177 Magnolia St	Boston
Instant Housing Apartments	20 Rockland St	Boston
Robinson, Archibald House	514 Ash St	Brockton
Not Named in Database	239 Copeland St	Brockton
Not Named in Database	359 Belmont St	Brockton
Central Methodist Church Parsonage	258 West Elm St	Brockton
Richmond Block	63 Main St	Brockton
Perkins, A. House	103 Plymouth St	Middleborough
Not Named in Database	246 Everett St	Middleborough
Not Named in Database	410 Plymouth St	Middleborough
Greenwood, John House	220 School St	Franklin
King, Thomas Wall	43 Frairy St	Medfield
Claflin, W. B. House	4-6 Claflin Pl	Hopkinton

HISTORIC SITE NAME	ADDRESS	TOWN NAME
Stone, Henry Lewis Store	7 Elm St	Framingham
Stoddard, Henry E. House	55 West Central St	Natick
Greenwood, Levi House	481 Nahatan St	Norwood
Norwood Central Railroad Station	Cross St	Norwood
Allen, Dr. House	410 North Main St	Randolph
Bragg, R. - Roach F. Grocery Store	60 Centre St	Dover
Not Named in Database	28 Allen Rd	Wellesley
Boyden, Porter House	1297 High St	Westwood
Not Named in Database	1040 High St	Dedham
Seaverns, Samuel - Morse House	334 South Ave	Weston
Hobbs Machine Shop - Superior Corum dun Wheel Co	100-102 Felton St	Waltham
Not Named in Database	117-123 High St	Waltham
First Parish Meeting House Markers	Mount Auburn St	Watertown
Not Named in Database	604 Pleasant St	Belmont
Hunt, Morris - Flemming, Edward Employee Housing	55 Wolcott Rd	Milton
Bent, J. S. Jr. House	114 Clinton Rd	Brookline
Taylor, George W. House	50 Burroughs St	Boston
Not Named in Database	20 John A. Andrew St	Boston
Milton Public Library - Mattapan Branch	101 Blue Hills Pkwy	Milton
Cunningham Junior High School	44 Edge Hill Rd	Milton
Not Named in Database	18-20 Mellen St	Boston
Peabody, William H. Double House	217-219 Lamartine St	Boston
Lyon, Mary Elementary School	60 Beechcroft St	Boston
Allston Garage	122-124 Brighton Ave	Boston
Brigham, Elijah House	12 Forest St	Boston
Not Named in Database	47 Millwood St	Boston
Not Named in Database	2 Mercer Cir	Cambridge
Waters, Lucretia G. House	38 Meacham Rd	Somerville
Saunders, William House	1 Garden St	Cambridge
Not Named in Database	22 Farrar St	Cambridge
Whitney, Henry M. Row House	32 Saint Stephen St	Boston
Williams, Charles Jr. House	1 Arlington St	Somerville
Not Named in Database	30 Jefferson Ave	Boston
Not Named in Database	755 Dorchester Ave	Boston
Not Named in Database	76 Waverly St	Boston
Bourne and Leavitt House	159 Beacon St	Boston
Eddy, Peleg E. House	274 Walnut Ave	Boston
Young, Joseph House	26 Mount Vernon St	Boston
Not Named in Database	11 Everett St	Boston
U. S. Post Office - Allston Branch	39 Harvard Ave	Boston
Freeland, Charles House	130 Newbury St	Boston
Not Named in Database	80 Pond St	Boston
Not Named in Database	138 Fulton St	Boston
Not Named in Database	146 Trenton St	Boston
Masury, Joseph Double House	620-622 East Fifth St	Boston
U. S. Post Office - Rockland Branch	39 Webster St	Rockland
Haley, George P. House	6 Fogg Rd	Weymouth
Hunt, Capt. Thomas House	484 Plymouth St	Abington

HISTORIC SITE NAME	ADDRESS	TOWN NAME
Reardon, William House	22 Plain St	Abington
Vinal, Nicholas House	Summer St	Norwell
Not Named in Database	652 Hancock St	Quincy
Norfolk County Trust Company	1381 Hancock St	Quincy
Not Named in Database	24 Chestnut St	Quincy
Not Named in Database	15 Clifton St	Quincy
Policeman's Memorial	20 Sea St	Quincy
Not Named in Database	797 Columbia Rd	Boston
Shawbox Gantry Crane	97 East Howard St	Quincy
Not Named in Database	26 Hillcrest Rd	Weymouth
Not Named in Database	91 Hawthorne St	Weymouth
Not Named in Database	1735 Commercial St	Weymouth
Burr, E. W. - Ripley, Joseph House	152 South St	Hingham
Bates, Caleb House	5 Lantern Ln	Hingham
Carr, Earle W. House	52 Fearing Rd	Hingham
Fearing, Albert House	147 North St	Hingham
Evans, H. Parry House	55 Red Gate Ln	Cohasset
Hollingsworth, Lyman House	438 Jerusalem Rd	Cohasset
Maletz, Samuel House	45 Little Harbor Rd	Cohasset
Hurley House	259 South Main St	Cohasset
Tower, Thomas House	59 Beach St	Cohasset
Young, William W. House	111 Nichols Rd	Cohasset
Lillie House	84 Spooner Rd	Brookline
Webster, T. House	150 Myrtle St	Duxbury
Lawson, Thomas W. House	84 Branch St	Scituate
Hayward, Joseph H. - Lord, William House	260 Washington St	Canton
Ashland War Memorial	Main St	Ashland
Not Named in Database	59 Rustlewood Rd	Milton
Dedham First Parish Church Vestry	670 High St	Dedham
Not Named in Database	23 Tiffany Rd	Norwell
Giles, S. House	160 Dorchester St	Boston
Wright, Frederick S. Double House	1 Linden St	Boston
Minot, William House	61 Beacon St	Boston
Not Named in Database	29 Exchange St	Millis
Not Named in Database	500 Mystic Ave	Somerville
Quincy American Legion Post #95	2 Mechanic St	Quincy
Not Named in Database	55 Brimmer St	Boston
Not Named in Database	24 Revere St	Boston
Not Named in Database	55-57 West Cedar St	Boston
White, Adoniram Judson - Studley, Charles W. House	335 Washington St	Braintree
Clark, D. House	16 Pleasant St	Middleborough
Ware, Cleveland H. House	165 South St	Wrentham
Mason, Ebenezer House	190 North St	Medfield
Newton, Curtis House	24 Central St	Southborough
Willow Brook Country Store	118 Framingham Rd	Southborough
Lockhart House	198 Pleasant St	Framingham
McGee, M. House	4 Emmett St	Marlborough
Fitts, George and Arthur Garage	190 Western Ave	Sherborn

HISTORIC SITE NAME	ADDRESS	TOWN NAME
Coolidge, Daniel Cobbler Shop	121 Coolidge St	Sherborn
Not Named in Database	78-84 Hollis St	Framingham
Brooks, N. N. Kneas House	44 Elm St	Wellesley
Grace Congregational Church	73 Union Ave	Framingham
Ellis, Lewis House	34 Davis Ave	Norwood
Lyons, Walter House	604 North Main St	Randolph
Telkes, Dr. Maria Solar Heated House	49 Powissett St	Dover
Cartwright, Charles House	61 Curve St	Wellesley
Howe, Albion K. House	56 Linden St	Wellesley
Perry, Chester Garage	283 Meadowbrook Rd	Weston
Sprague, Chester House	173 Mount Auburn St	Watertown
Readville Fire Station	209 Neponset Valley Pkwy	Boston
Not Named in Database	47 Greenough St	Brookline
Not Named in Database	85 Stanton Rd	Brookline
Minot, William Jr. House	796 Centre St	Boston
Allen, Henry C. House	1 Rutledge St	Boston
Not Named in Database	20-22 Rockville Pk	Boston
Not Named in Database	5 Murray Ave	Boston
Tomasello, Antonio G. House	69 Gibson St	Boston
Clap House	361 Neponset Ave	Boston
Wood, John G. House	591 Ashmont St	Boston
Rudnick, Morris Apartment House	78 Gibbs St	Brookline
Temple Ohabei Shalom	1177-1187 Beacon St	Brookline
Lawrence, Amos A. House	96 Ivy St	Brookline
Wyeth - Allen House	5-7R Berkeley St	Cambridge
Birburie, H. C. Town House	30 Peterborough St	Boston
Cambridge Mutual Fire Insurance Company Building	763 Massachusetts Ave	Cambridge
Allen and Endicott Factory Extension	Osborn St	Cambridge
Allen, W. H. House	291 Commonwealth Ave	Boston
Williams, A. R. House	43 Commonwealth Ave	Boston
Gibson, Charles, Jr. House	137 Beacon St	Boston
Not Named in Database	70 Berkely St	Somerville
Medford Street Fire Station	52 Medford St	Medford
Not Named in Database	43 Dwight St	Boston
Wells, John Row House	10 Johnny Ct	Boston
Not Named in Database	28 Rowell St	Boston
Not Named in Database	9 Taylor St	Boston
Warren Building - Doll and Richards Art Gallery	2-2A Park St	Boston
Puritan Ice Cream Company	3895 Washington St	Boston
Chester Block	1783-1789 Washington St	Boston
Stark, Hannah Row House	92 I St	Boston
Not Named in Database	58-60 Bartlett St	Boston
Our Lady of the Assumption Roman Catholic Church	394 Sumner St	Boston
Not Named in Database	18 Front St	Chelsea
Allen - Jones House	106 Auburn St	Bridgewater
Jennings Hill Cemetery	High St	Bridgewater
Not Named in Database	134 South Franklin St	Holbrook
Not Named in Database	103 Center St	Hanover

HISTORIC SITE NAME	ADDRESS	TOWN NAME
Harlow, Louis House	36 Belcher Cir	Milton
Hodgkinson Farm Summer House	39 Darrow St	Quincy
Not Named in Database	424 Meridian St	Boston
Not Named in Database	100 Lexington St	Boston
Kelly, Daniel D. House	170 Lexington St	Boston
Not Named in Database	77 Pearl St	Chelsea
Not Named in Database	31 Thaxter St	Hingham
Hersey, Howard Park House	154 South St	Hingham
Thaxter - Whiton Building	9 Central St	Hingham
Roseneath Cottage	102 Central St	Hingham
Bates, Allen Collier House	3 Highland Ave	Cohasset
Natick Research Laboratories Family Housing	East Militia Heights	Needham
Charlestown Navy Yard - Tenth Street	Navy Yard	Boston
Lowdon, Richard House	203 High St	Duxbury
Ashdod Chapel Men's Dormitory	420 Keene St	Duxbury
Not Named in Database	27 Country Way	Scituate
Larson, Thomas W. Gates	Bossy Ln	Scituate
Peterson, Oscar House	365 Ocean St	Marshfield
Woods, Walter Garage	37-39 Summit Ave	Brookline
Not Named in Database	135 Blue Hills Pkwy	Milton
Not Named in Database	47 Old Coach Rd	Cohasset
Trautwein, Tom Allen House	61 Surry Dr	Cohasset
Howard, John C. - Bartol, Cyrus Augustus House	17 Chestnut St	Boston
Sisters of Saint Joseph Roman Catholic Convent	139 Washington St	Boston
Cardinal O'Connell Minor Seminary Garage	350 South Huntington Ave	Boston
Freeman - Hawes, Albert House	14 Mount Pleasant Sq	Randolph
Poland, William E. - Golden, Irwin M. Building	109-119 Ripley Rd	Cohasset
James, John House	45 Blockhouse Ln	Norwell
Not Named in Database	27 Wolcott Ave	Walpole
Old North Burial Ground - Bicknell Monument	126 Norton St	Weymouth
Saint Anthony of Padua Statue	250 Revere St	Revere
Washington Annex	11-13 Dixwell St	Boston
Travis, Alonzo F. Shoe Shop - Ten Footer	167 North Main St	Natick
Not Named in Database	98 Mount Vernon St	Boston
Not Named in Database	33 River St	Boston
Not Named in Database	133 County Rd	Plympton
Pondville Cemetery - Crosby, Phoebe Stone	Everett St	Norfolk
Pondville Cemetery - Willard, Ashbel Monument	Everett St	Norfolk
Congregational Church Cemetery - Eustis, M. Stone	2 Central St	Wellesley
Congregation Kehilleth Jacob Synagogue	14 Fessenden St	Boston
Plymouth Cordage Company Mill #2	Court St	Plymouth
Not Named in Database	36 Tremont St	Braintree
Not Named in Database	27 Worsted St	Franklin
Grace Universalist Church Parsonage	2 High St	Franklin
Millis Company Worker Housing	23 Lavender St	Millis
Clafin, Albert House	43 Elm St	Hopkinton
Whittemore, Marshall Garage	46 Boston Rd	Southborough
Pastime Theater - Marlborough Boys' Club	277 Main St	Marlborough

HISTORIC SITE NAME	ADDRESS	TOWN NAME
Not Named in Database	40 Cotting Ave	Marlborough
Medfield State Hospital - Storage Shed	45 Hospital Rd	Medfield
American House - American Hall Building	37-39 South St	Foxborough
Peterson, Carl F. House	5 Maple St	Easton
Crofoot, Charles E. Gear Worker Housing	51 Central St	Easton
Capen, Samuel Jr. House	1422 Washington St	Canton
Not Named in Database	15-19 Strawberry Hill St	Dover
Not Named in Database	86 Abbott Rd	Wellesley
Farnham, Bradford House	112 Crest Rd	Wellesley
Shakespeare Society House - Wellesley College	Central St	Wellesley
Welch, James House	29 Kingsbury St	Wellesley
Flagg - Phillips House	24 Forest St	Wellesley
Crocker, Frank House	345 Nahatan St	Westwood
Gilbrae Inn	403 River St	Waltham
Earle, E. Vinton House	78 LaGrange St	Brookline
Mead, Fred House	30 Hayden Rd	Brookline
Not Named in Database	80 Southbourne St	Boston
Dupee, John House	26 Chestnut St	Brookline
Not Named in Database	81 Walnut St	Brookline
Tucker, William House	19 Myers Ln	Milton
Curley, Walter Three Decker	63-65 Wyman St	Boston
Not Named in Database	227 Highland St	Boston
Not Named in Database	33 Beech Glen	Boston
Not Named in Database	14 Dorr St	Boston
Not Named in Database	63-65 Lambert Ave	Boston
Not Named in Database	251 Roxbury St	Boston
Hyde, Leonard William House	16 Bynner St	Boston
Clark, William R. Town House	89 Coleman St	Boston
Not Named in Database	10 Thomas St	Boston
Fisk and Coleman Building	603-605 Massachusetts Ave	Cambridge
Taylor Square Firehouse	113 Garden St	Cambridge
Wheatland, George House	430 Marlborough St	Boston
Putnam, J. P. House	60 Commonwealth Ave	Boston
Not Named in Database	90 Commonwealth Ave	Boston
Not Named in Database	39 Braddock Pk	Boston
Hood, H. P. Ice Cream Company	56 Roland St	Boston
Wainwright, H. C. House	3 Fairfield St	Boston
Hill, Ira Building	38 Union Sq	Somerville
Not Named in Database	101 School St	Somerville
Davis, Ebenezer House	8 Mount Vernon St	Somerville
Kelly, Hugh and Peter J. House	56 Mystic St	Boston
Fernald, William Town House	77 Warren St	Boston
Not Named in Database	38 Appleton St	Boston
Not Named in Database	9 Rowell St	Boston
Whitwell, H. - Bancroft, Hannah House	247 Beacon St	Boston
Whitwell, H. House	302 Beacon St	Boston
Wheeler, Frank H. Triple-Decker	1106 River St	Boston
Monroe, George S. House	115 Russell St	Boston

HISTORIC SITE NAME	ADDRESS	TOWN NAME
Calf Pasture Pumping Station West Shaft Building	Mount Vernon St	Boston
Not Named in Database	14 Bond St	Boston
Nashdome Apartment Building	65 Park Dr	Boston
Herthel, Nicholas Two-Family House	178-180 School St	Boston
Cass Block	128-136 Harvard Ave	Boston
Suffolk - Franklin Savings Bank Building	41-47 Franklin St	Boston
Connolly, B. J. Row House	28 Worthington St	Boston
Kendall, Isaac House	25 Washington St	Boston
Pierce, Joshua House	1027 Washington St	Boston
Foreign Car Specialists	1-3 Centre St	Boston
Not Named in Database	126 Chandler St	Boston
Not Named in Database	5 Austin St	Boston
Edmester, Jonathan House	98 Chelsea St	Everett
Not Named in Database	259 Plymouth St	Halifax
Perkins, William House	41 Crescent St	Plympton
Josselyn, Charles House	169 King St	Hanover
Not Named in Database	1007 Main St	Hingham
Not Named in Database	210-220 President's Ln	Quincy
Morse, Stephen Jr. Monument	20 Sea St	Quincy
Not Named in Database	82 Putnam St	Weymouth
Not Named in Database	24 School St	Weymouth
Not Named in Database	52 Monmouth St	Boston
First National Store	157-163 Hawthorn St	Chelsea
Walton, A. G. Company Shoe Factory Boiler House	155 Sixth St	Chelsea
Not Named in Database	141 Saratoga St	Boston
Not Named in Database	243 Campbell Ave	Revere
Lincoln, Enoch House	164 North St	Hingham
Gonsalves, Anthony M. House	498 Beechwood St	Cohasset
Barrett, Francis A. House	59 Deep Run	Cohasset
Stewart, Edwin Gleason House	164 Beechwood St	Cohasset
Hatch, Hattie M. House	6 Ripley Rd	Cohasset
Holt, L. Emmett III House	56 North Main St	Cohasset
Barron, C. W. House	4 Great Brewster Trail	Cohasset
Collier, Capt. Henry Barn	112 South Main St	Cohasset
Cedar Street Extension Bridge over Sudbury River	Cedar St Extension	Southborough
Harvard University - 1886 Gate	Harvard Yard	Cambridge
Hancock, John Stone Steps	Jamaica Park	Boston
Winsor, William D. House	59 Main St	Kingston
Belcher, Clifford Double House	115-117 Washington St	Canton
Mason Path	Mason Path	Brookline
Griffin, Alonzo - Dunham, A. House	61 West Plain St	Wayland
Brigham Cemetery - Hudson - Rice Obelisk	West Main St	Marlborough
Freeman - Fuller Shop	217 Thompson St	Middleborough
Brown, Austin M. House	268 Bacon St	Natick
Not Named in Database	7 Glades Rd	Scituate
Not Named in Database	17 Standish Rd	Milton
Pond, Jacob House	22 Holbrook St	Norfolk
Not Named in Database	30 Story St	Boston

HISTORIC SITE NAME	ADDRESS	TOWN NAME
Buss, William and Samuel K. House	5 Rollins Pl	Boston
Wheatland and Vinal Rowhouse	860 Beacon St	Boston
Hill, Charlotte A. - Merriam, Rev. Edmond F. House	73 North Main St	Sharon
Norwell District #4 Schoolhouse	100 Old Oaken Bucket Rd	Norwell
Forbes Lithograph Mfg. Company - Building N	1 Forbes St	Chelsea
Joy, John B. - Sanborn, Edward S. House	56 River St	Boston
Carr, Henry House	202 Main St	Easton
Natoli, Lawrence House	125 Russell Ave	Watertown
Pierce, William House	38 Russell Ave	Watertown
Not Named in Database	86 West Cedar St	Boston
Curry College - White House	Blue Hill Ave	Milton
Torrey, Noah Grammar School	90 Pond St	Braintree
Braintree Town Hall	Washington St	Braintree
Dearing, Dr. Henry L. House	447 Washington St	Braintree
Hoey House	32 Elm St	Holliston
Smith, Reubin House	146 Hayden Rowe St	Hopkinton
Donaldson, Charles House	5 Chestnut Hill Rd	Southborough
Foster, Eugene - Fortier, Eugene House	167 West Main St	Marlborough
Campbell, Dr. James House	27 Prospect St	Marlborough
General Knox Monument	Main St	Marlborough
Not Named in Database	62 Essex St	Marlborough
Schaller, John S. House	9 Schaller St	Wellesley
Goodenow Garrison House Site Marker	Old County Rd	Sudbury
Waldheim, Wolfgang House	83 Wilson St	Norwood
Leonard, William A. House	347 Center St	Easton
Bossert, Hugo House	113 Abbott Rd	Wellesley
Gidley, Daniel House	18 Hawthorne Rd	Wellesley
Watertown Arsenal - Gun Carriage Erecting Shop	Thornton Ave	Watertown
Beetle, Walter F. House	70 Lexington St	Belmont
Russell, Horace House	99 Russell Ave	Watertown
Love, James House	29 Loveland Rd	Brookline
Paine, Frederick W. House	54 Dudley St	Brookline
Winsop, Alfred Carriage Barn	247 Walnut St	Brookline
Not Named in Database	187-189 Walnut St	Brookline
Saint Mary of the Assumption School	67 Harvard St	Brookline
Not Named in Database	12 Linden St	Brookline
Field, Jerome C. House	17 Ranelegh Rd	Boston
Tobin, Margaret C. House	9 Corey Rd	Brookline
Colonial Beacon Oil Company Gas Station	766 Commonwealth Ave	Brookline
Not Named in Database	54 Eliot St	Boston
Not Named in Database	147 Brattle St	Cambridge
Green, Louise House	11 Kirkland Pl	Cambridge
Not Named in Database	25 Elm Pl	Somerville
King, John - Gates, Gardner P. House	21 Touro Ave	Medford
New Riding Club, The	52 Hemenway St	Boston
Hancock, John Mutual Life Insurance Company (I)	197 Clarendon St	Boston
Not Named in Database	14 Milford St	Boston
First Lutheran Church	299 Berkeley St	Boston

HISTORIC SITE NAME	ADDRESS	TOWN NAME
Wells, John Row House	31 Oak St	Boston
Not Named in Database	184-194 South St	Boston
Saint Columbkille's Roman Catholic School	25 Arlington St	Boston
Hubbard, John C. House	15 Fayette St	Boston
Brooks, Phillips Memorial Reading Room	10 Hamilton St	Boston
Corbett, I. A. Three-Decker	229 Park St	Boston
Readville Union Station	Milton St	Boston
Broad Street Association Project	7-9 Broad St	Boston
Whidden, Steven H. Building	39 Princeton St	Boston
Not Named in Database	2 North Bennet Ct	Boston
Neely, Thomas - McLaughlin, Patrick F. House	44 Hull St	Boston
Not Named in Database	53 Broadway	Chelsea
South Weymouth Horse Trough	50 Elm St	Weymouth
Not Named in Database	647 Pleasant St	Weymouth
Wheeler, George F. Hotel	510 Market St	Rockland
Bates, Joseph S. and Sarah Barstow House	87 Broadway	Hanover
Crosby - Bass - Quincy - Wendell House	7 Blake St	Quincy
Faxon, H. M. House	100 Dixwell Ave	Quincy
Strand Theatre	12-14 Chestnut St	Quincy
Not Named in Database	11 First St	Weymouth
Truman Parkway	Truman Pkwy	Boston
Whitney, G. S. Building	18 Washington Ave	Chelsea
Markey, Thomas J. House	144 Main St	Winthrop
Stowell, Samuel House	106 Fort Hill St	Hingham
Not Named in Database	2 Quincy Ave	Hingham
Litchfield, Samuel House	6 Fort Hill St	Hingham
Marsh, Stephen House	261 North St	Hingham
Lincoln, Matthew House	182 South St	Hingham
Soldiers and Sailors of All Wars Memorial	Otis St	Hingham
Pratt, John House	505 Beechwood St	Cohasset
Ennice, George M. House	31 Stockbridge St	Cohasset
Charlestown Navy Yard - Officers' Club - Bldg 5	Navy Yard	Boston
Duxbury Bank - French Atlantic Cable Office	670 Washington St	Duxbury
Turner, John II House	876 Main St	Norwell
Scituate Lifeboat Station Pier and Marine Railway	Sunset Rd	Scituate
Eddy, Mary Baker Statue	120 Seaver St	Brookline
Vine Lake Cemetery - Laland, Mary Marker	Main St	Medfield
Carman House	22 Cedar St	Wellesley
Davenport Estate A-frame Greenhouse	1465 Brush Hill Rd	Milton
Stetson, A. House	20 Common St	Norwell
Not Named in Database	151 Pleasant St	Norwell
Torrey, George House	206 River St	Norwell
Spaulding, Ira D. Double House	504 East Fourth St	Boston
Small House	6 Blanche St	Boston
Forest Hills Cemetery Staff Residence	95 Forest Hills Ave	Boston
Peabody, James A. House	20 Howell Ct	Chelsea
Winged Migration #2	1 Batterymarch Pk	Quincy
NRDEC Building #71 - Central Flag Pole	Fourth Ave	Natick

HISTORIC SITE NAME	ADDRESS	TOWN NAME
Old North Burial Ground - Navy Cannons	126 Norton St	Weymouth
Revere Beach Parkway Bridge over B & M Railroad	Revere Beach Pkwy	Everett
Perkins School for the Blind - Sub-Master's House	175 North Beacon St	Watertown
Bartlett, Albert Morandi House	120 Massapoag Ave	Sharon
Callahan, Lawrence Beecher Blacksmith Shop	23-29 New England Ave	Boston
Not Named in Database	27-29 Garden St	Boston
Men of Kent Cemetery - Vinal, Mary Marker	Meeting House Ln	Scituate
Godfrey, Tisdale House	568 Bay Rd	Easton
Milano, Michele - DiPietro, Andrea Apartments	4 Holden Ct	Boston
Donini, G. H. House	43 Rockdale St	Boston
Draper Company Double Worker Housing	5-7 Draper St	Canton
Geller, Leonard House	57 Beresford Rd	Brookline
Costa, Michael House	50 Franklin St	Brookline
Wood, Henry House	21 South St	Brookline
Packard, Donald K. House	435 Heath St	Brookline
Hinkle, James House	29 Denny Rd	Brookline
Foley, M. House	24 Beacon St	Arlington
Jones, William H. Double House	116-122 Franklin St	Arlington
Connors, Patrick House	4-6 Park St	Arlington
Woolworth, F. W. Store	881-885 Main St	Waltham
Murdock, Francis House	9 Bigelow Terr	Newton
Hunter, Mary S. House	20 Channing St	Newton
The Warren	337 Washington St	Newton
Byfield, Abraham House	128 Grasmere St	Newton
Not Named in Database	273 Tremont St	Newton
Hyde, Daniel W. House	81-83 Los Angeles St	Newton
Not Named in Database	236-238 Adams St	Newton
Dorney, James House	180 Adams St	Newton
Lovett, George L. House	221 Mount Vernon St	Newton
Bisbee, Marvin D. House	113 Hancock St	Newton
Lunt, William F. House	371 Newtonville Ave	Newton
Gibson, Charles E. House	221 Highland Ave	Newton
Bemis, Albert Farwell Carriage House	67 Old Orchard Rd	Newton
Noonan, David F. House	37 Cornell St	Newton
Bullough, John - White, D. House	288 Mill St	Newton
Henshaw, John E. House	50 Paul St	Newton
Dickerman, George W. House	47 Harrison St	Newton
Nelson House	62 Hartford St	Newton
White, Emily House	11 Rockledge Rd	Newton
Not Named in Database	246 Dudley Rd	Newton
Cook, Mary S. House	128 Avalon Rd	Newton
Conant, Everett W. House	166 Moffat Rd	Newton
Not Named in Database	96 Berkeley St	Newton
Bentley, George Jr. House	32 Acacia Ave	Newton
Not Named in Database	319 Auburn St	Newton
Not Named in Database	16 Country Club Rd	Newton
Not Named in Database	139 Arnold Rd	Newton
Smith, Abijah Jr. House	157 Lowell Ave	Newton

HISTORIC SITE NAME	ADDRESS	TOWN NAME
Not Named in Database	35 Woodlawn Dr	Newton
Not Named in Database	41 Bridge St	Newton
Not Named in Database	73 Spiers Rd	Newton
Myers, Stanley House	21 Manet Circ	Newton
Haskell, Capt. C. T. House	136 Hancock St	Newton
Burditt, Frederick House	20 Chestnut Hill Terr	Newton
Not Named in Database	67 Wyoming Rd	Newton
Miller, Mabel L. House	116 Central St	Newton
Not Named in Database	40 Philmore Rd	Newton
Not Named in Database	5 Nightingale Path	Newton
Not Named in Database	553 Saw Mill Brook Pkwy	Newton
Not Named in Database	197 Spiers Rd	Newton
Not Named in Database	222 Spiers Rd	Newton
Not Named in Database	24 Van Wart Path	Newton
Not Named in Database	189 Evelyn Rd	Newton
Not Named in Database	11 June Ln	Newton
Atkins, Gamaliel P. House	321 Tremont St	Newton
Fuller, James B. House	55 Prescott St	Newton
Marshall, Andrew House	125 Carlisle St	Newton
Fowle, Edwin M. House	31-33 Norwood Ave	Newton
Not Named in Database	684 Commonwealth Ave	Newton
Not Named in Database	12 Haynes Rd	Newton
Bapst Library - Boston College	Commonwealth Ave	Newton
Not Named in Database	90 Woodchester Dr	Newton
Not Named in Database	66 Dyer Ave	Milton
Not Named in Database	41-43 Houston Ave	Milton
Not Named in Database	110 Warren Ave	Milton
Not Named in Database	28 Audubon Rd	Milton
Not Named in Database	17-19 Revere St	Milton
Not Named in Database	6 O'Connell Rd	Newton
Not Named in Database	48 Oakwood Rd	Newton
Winslow Cemetery - Winslow, Capt. Nathaniel Gravestone	Winslow Cemetery Rd	Marshfield
U. S. Post Office - North End Branch	342 Hanover St	Boston
Not Named in Database	33 Sheafe St	Boston
Not Named in Database	26 Cooper St	Boston
Carver Cotton Gin Company Punch Room	15 Whitman St	East Bridgewater
Mount Auburn Cemetery - Brewster, William Monument	580 Mount Auburn St	Watertown
Mount Auburn Cemetery - Longfellow, Henry Wadsworth Sarcophagus	580 Mount Auburn St	Watertown
Lord, Earl T. House	309 Edgell Rd	Framingham
Hemenway, Martin House	796 Grove St	Framingham
Beebe, Charles Philip House	1147 Edmands Rd	Framingham
Not Named in Database	8 Leland St	Framingham
Not Named in Database	72-74 Lawrence Ave	Boston
Not Named in Database	98 Lawrence Ave	Boston
Dyer, Benjamin House	249 Mill St	Randolph
Not Named in Database	105 South Main St	Randolph
Not Named in Database	34 Chiswick Rd	Boston

HISTORIC SITE NAME	ADDRESS	TOWN NAME
Pope, Minnie S. House	132 Chiswick Rd	Boston
Not Named in Database	1619 Commonwealth Ave	Boston
Not Named in Database	20 Garden St	Milton
Not Named in Database	21 Garden St	Milton
Not Named in Database	35 Rowe St	Milton
Not Named in Database	415 Adams St	Milton
McGerrish, George - Rice, Samuel House	101 Beacon St	Somerville
Brigham, Peter Bent Hospital - Radiology Building	5-75 Francis St	Boston
Quincy Doughboy World War I Statue	Hancock St	Quincy
Ballou, Russell A. Row House	10 Chesterton St	Boston
Wiggins, R. C. House	9 Woodville St	Boston
Pierce, James - Reed, Herbert A. and Florence House	56 Otis St	Medford
Roberts, Amos and Ella L. - Lovejoy, Alice W. House	13 Cudworth St	Medford
Logan International Airport Old Control Tower	1 Harborside Dr	Boston
Atwood and McManus Box Factory - Storage Building	190 Everett Ave	Chelsea
Not Named in Database	25 Sunset Dr	Randolph
Not Named in Database	61 Ellsworth St	Brockton
Not Named in Database	31 Sterling St	Newton
Not Named in Database	54 Esmond St	Boston
Not Named in Database	15 Avalon Rd	Milton
Not Named in Database	143 Central Ave	Milton
McDonald House	9 Ocean Ave	Scituate
Giblin, John P. and Lucy I. House	102 River Rd	Hanover
Todd, George House	44 Harrison St	Brookline
Not Named in Database	23 Barrows St	Easton
Jackson, Dr. Eben House and Doctor Office	261-263 Washington St	Somerville
Not Named in Database	15 Riverview Pl	Scituate
Georgian Cafeteria - Arcadia Ballroom	252-254 Huntington Ave	Boston
Men of Kent Cemetery - Ministers Monument	Meeting House Ln	Scituate
Sherman - Hannington House	134 University Rd	Brookline
Davis, Bernard and Jennie Apartment House	52-56 Brunswick St	Boston
Leavitt, Mitchell House	10 Circuit St	Boston
Welsh, William Row House	2 Saint James Pl	Boston
Not Named in Database	58 Keith Ave	Brockton
Not Named in Database	278 Spring St	Brockton
Not Named in Database	24-26 Maple St	Braintree
Not Named in Database	17 Maple St	Braintree
Not Named in Database	22 Wilson St	Braintree
Brown, Daniel Straw Hat Factory Worker Housing	70 Taunton St	Wrentham
Snow, Bassett and Company Straw Works	115 Dean Ave	Franklin
Not Named in Database	9 Winchester St	Southborough
Not Named in Database	325 Winter St	Framingham
Not Named in Database	10 Everett St	Sherborn
Hawes House	40 Common St	Walpole
Norwood Emmanuel Lutheran Church	24 Berwick Rd	Norwood
Easton - Norton Boundary Marker	Easton Town Line	Easton
Smith, Webster and Company	Porter St	Stoughton
Lee, George Cabot House	303 Grove St	Westwood

HISTORIC SITE NAME	ADDRESS	TOWN NAME
Colburn Elementary School	660 High St	Westwood
Not Named in Database	71 Stafford Rd	Westwood
Not Named in Database	37-39 Park Vale Ave	Boston
White, Henry J. House	84 Wellesley St	Weston
Gibbs - Roberts House	731 South St	Waltham
Gate Lodge	208 South St	Waltham
Not Named in Database	80-82 Lowell St	Waltham
Dennett, L. Guy House	19 Burnham St	Belmont
Not Named in Database	86 Hovey St	Watertown
Johnson, John H. House	7 Goethe St	Boston
Douglass, Sarah House	17 Doran Rd	Brookline
Johnston, George W. House	2-24 Strathmore Rd	Brookline
Not Named in Database	30 Southbourne Rd	Boston
Aberdeen Realty Company House	37-39 Beaconsfield Rd	Brookline
Howe, James Carriage Barn	371A Walnut St	Brookline
Not Named in Database	16 Fairfax Rd	Milton
Saint Agatha's Roman Catholic Parochial School	440 Adams St	Milton
Seavey, William H. House	192 Fairmount Ave	Boston
Strathmore Place Apartment House	114 Strathmore Rd	Boston
Wilson, John B. and Charles House	45 Monument Ave	Boston
Smith - Dolan, Josephine F. House	93 Evans Rd	Brookline
Havens, George W. Garage	23 Manchester Rd	Brookline
Holmes, Charles - Graffam, Peter House	11 Abbottsford Rd	Brookline
Newcomb, William H. House	39 Stetson St	Brookline
Stern, Minnie House	73 Chatham St	Brookline
Estabrook, Henry House	86 Toxteth St	Brookline
Episcopal Divinity School - Washburn Hall	99 Brattle St	Cambridge
Sacramento Street Pedestrian Subway Bridge	Sacramento St	Somerville
Not Named in Database	15 Farrar St	Cambridge
Powder House Windmill	Powder House Park	Somerville
Fay, Eugene H. Row House	514 Commonwealth Ave	Boston
Johnstone, T. A. Building	140 Saint Botolph St	Boston
Case, James House	118 Commonwealth Ave	Boston
Henderson, W. H. Building	10 Follen St	Boston
Wheeler, Morris Apartment House	75 South Huntington Ave	Boston
Not Named in Database	5 Lake St	Somerville
Not Named in Database	74 Sciarappa St	Cambridge
Not Named in Database	551 Columbus Ave	Boston
James, Benjamin Row House	417 West Fourth St	Boston
Not Named in Database	557 Boylston St	Boston
Hayden Building	681-683 Washington St	Boston
Siegel, Henry Department Store	590-622 Washington St	Boston
Not Named in Database	388 Washington St	Boston
Austin Biscuit Company - American Glue Company	216-246 Causeway St	Boston
Wiggins Lumber Terminal Complex - Building #1	50 Terminal St	Boston
Roman Catholic Cemetery	Center St	Bridgewater
Hobart Estate Caretaker Cottage - Nurse's Cottage	137 Central St	East Bridgewater
Radcliff, Joseph J. House	144 Washington St	East Bridgewater

HISTORIC SITE NAME	ADDRESS	TOWN NAME
Not Named in Database	368 South Franklin St	Holbrook
Not Named in Database	407 Union St	Weymouth
Spinney, Samuel R. House	601 East Eighth St	Boston
Councilman, Dr. House and Office	78 Bay State Rd	Boston
Not Named in Database	235-239 Meridian St	Boston
Not Named in Database	77 Congress Ave	Chelsea
Not Named in Database	147 Saratoga St	Boston
Not Named in Database	479 Main St	Hingham
Barnes, Benjamin House	25 Fearing Rd	Hingham
Beal, James S. House	821 Jerusalem Rd	Cohasset
Izzo, Robert J. House	11 Linden Dr	Cohasset
Wilson, Charles C. House	4 Stanton Rd	Cohasset
North Bellingham Cemetery Circulation System	Hartford Ave	Bellingham
Charlestown Navy Yard - Bldg 197 - Engineering Ofc	Navy Yard	Boston
Delano's Wharf	21 Wharf Ln	Kingston
Ship Carpenter's Housing	42 Plumfield Ln	Duxbury
Marshfield Company Store	52 Main St	Marshfield
Clark, Marcus - Chapman, Oliver Smith House	399 Chapman St	Canton
Johnson, Albert Garage	9 Kenwood St	Brookline
Mills, Matthias House	1189 Great Plain Ave	Needham
Gear, Abraham House	103 Craig St	Milton
Maich, Peter A. House	11 Spindrift Ln	Cohasset
Not Named in Database	103 Warren St	Randolph
Knapp, H. C. House	20 Linden St	Boston
Page, C. H. House	90 Myrtle St	Boston
Newton, Elizabeth Florence House	70 Glendale St	Weymouth
Saint Patrick's Roman Catholic Church	40-50 York St	Cambridge
Not Named in Database	33 Union St	Walpole
Conley, Thomas House	88 Elm St	Easton
U. S. Post Office - North Weymouth Branch	55 Sea St	Weymouth
Beals Park Cast Iron Fence	485-505 Bridge St	Weymouth
Kairit, Gustav Dairy Barn	142 Prospect St	Ashland
Outhouse, Edmund Machine Shop	89 Cordaville Rd	Ashland
Saint Matthew's Chapel	1 Darlington St	Boston
Not Named in Database	43 Anderson St	Boston
Not Named in Database	119 Pinckney St	Boston
Not Named in Database	21 River St	Boston
Not Named in Database	184-198 Sherman Rd	Boston
Congregational Church Driveway	2 Central St	Wellesley
Not Named in Database	76-78 North Margin St	Boston
Dearing, M. A. House	589 Washington St	Braintree
Maynard, Simon House	1 Boston Post Rd	Marlborough
Hunt - Weeks Store	1 Lincoln St	Medway
Willard House	194 Winter St	Wrentham
Zanstuck House	20 Frairy St	Medfield
Ord, James Block	445 Main St	Medfield
Not Named in Database	19 Maple St	Hopkinton
Not Named in Database	1 Leonard St	Hopkinton

HISTORIC SITE NAME	ADDRESS	TOWN NAME
Parmenter, Charles - Davis, Ray Farm Landscape	Breakneck Hill Rd	Southborough
Saint Mark's School Housing	36 Marlborough Rd	Southborough
Not Named in Database	220 Lincoln St	Marlborough
Roxbury Carpet Mill	2 Central St	Framingham
Medfield State Hospital - Power Plant	45 Hospital Rd	Medfield
Medfield State Hospital - Greenhouse Headhouse	45 Hospital Rd	Medfield
Barton, William Eleazer Culvert	Granite St	Foxborough
Spaulding, Dolliver House	10 Thomas St	Mansfield
Foxborough State Hospital - Ward C	Chestnut St	Foxborough
Turner, D. House	519 Elm Rd	Walpole
Allen, J. - Harkness, Capt. Edward W. House	38 Peach St	Walpole
Bird and Son Factory Modern Power Plant	Washington St	Walpole
Selee, John Cemetery	17 Mill St	Easton
Havlin, Arthur C. House	222 Boston Post Rd	Weston
Elliot, John House	797 Brush Hill Rd	Milton
Holmes, David House	27 Goodway Rd	Boston
Not Named in Database	80 Patten St	Boston
Brigham, Robert Breck Chronic Disease Hospital	125 Parker Hill Ave	Boston
Wise, Robert House	328 Kent St	Brookline
Not Named in Database	196-198 Wachusett St	Boston
Sias, Eliphalet House	40 Sias Ln	Milton
Jaques, Dr. Henry P. - Apthorpe, Harrison O. House	210 Randolph Ave	Milton
Miller, Florence O. - Schroeder, Annie E. House	42-44 Brooksdale Rd	Boston
Morss, Charles Building	1774-1778 Beacon St	Brookline
Goodrich, F. House	41-43 Summit Ave	Brookline
Not Named in Database	29-31 Dalton Rd	Belmont
Underwood Pool	Concord Ave	Belmont
Fisher, Morris Building	1555 Beacon St	Brookline
Peterson, Millard - Davis, Philip House	38 Stedman St	Brookline
Winship, Henry A. - Fisher, Mary G. House	31 Porter St	Somerville
Riverway - Brookline Avenue Bridge	Brookline Ave	Boston
Yarchin, David - Gluck, Isaac Apartment Building	70 The Fenway	Boston
Fay, E. H. House	524 Commonwealth Ave	Boston
Not Named in Database	1117-1123 Commonwealth Ave	Boston
Horn, E. B. Building	195 Saint Botolph St	Boston
Green, Joseph Three-Family House	35 Saint Germain St	Boston
Wheatland, George - Dexter, H. M. House	387 Marlborough St	Boston
Pope, Fred House	293 Marlborough St	Boston
Not Named in Database	38 Beacon St	Somerville
Not Named in Database	31-33 Winter St	Cambridge
Grand Lodge of Masons	183-186 Tremont St	Boston
Chadwick and Stillings House	511 Beacon St	Boston
Sears, Henry F. House	86 Beacon St	Boston
Wheeler, Nathan House	11C Waltham St	Boston
Nathan, Emmanuel Two-Family House	1443 Tremont St	Boston
Not Named in Database	122-128 Cambridge St	Boston
Not Named in Database	13 Concord Sq	Boston
Park Street Subway Station	Tremont St	Boston

HISTORIC SITE NAME	ADDRESS	TOWN NAME
Not Named in Database	23 Union Pk	Boston
Otis, First Harrison Gray House	141 Cambridge St	Boston
Merchants Building	75-79 Summer St	Boston
Not Named in Database	14 Hull St	Boston
Lord, John B. House	421 Main St	Boston
Not Named in Database	1 Eldridge Pl	Chelsea
Bilodeau, P. Cottage	20 Pleasant St	Medford
Wellington - Walker, Frank A. House	10 Bradbury Ave	Medford
Hamilton, George G. Grammar School	Nichols St	Everett
Loud, John A. E. House	544 Pleasant St	Weymouth
Langhill, George A. House	High St	Hanson
Deane, Rev. Samuel - Hartt, Samuel Windmill	625 Main St	Norwell
Adams - Blake House	120 Granite Pl	Milton
Not Named in Database	133-135 Thomas Burgin Pkwy	Quincy
Not Named in Database	59 Russell Pk	Quincy
Not Named in Database	58 Huntley St	Quincy
Boyd and Berry Three-Decker	766 Columbia Rd	Boston
Whittemore House	104 Front St	Weymouth
Not Named in Database	133 Washington St	Weymouth
Not Named in Database	20 Keith St	Weymouth
Not Named in Database	30 Shawmut St	Weymouth
Not Named in Database	957 Commercial St	Weymouth
Revere Street Bridge	Revere St	Revere
Cushing, Theophilus House - Cushing Tavern	757 Main St	Hingham
Hobart, Edmund House	476 Main St	Hingham
Not Named in Database	2 Home Meadows Ln	Hingham
Not Named in Database	39 Lafayette Ave	Hingham
Richardson, Rev. Joseph House	197 Main St	Hingham
Training Annex Rocket Motor Inspection & Box Plant	Leavitt St	Hingham
Beatty, Earl A. House	49 Red Gate Ln	Cohasset
O'Toole, John H. House	55 Linden Dr	Cohasset
Not Named in Database	720 Country Way	Scituate
Stephenson, John House	266 South Main St	Cohasset
Sullivan House	52 Smith Pl	Cohasset
Needham Branch Railroad Bridge over Water Works	Needham Reservoir	Needham
Not Named in Database	82 Wapping Rd	Kingston
Litchfield, Stephen and Warren House	108 Captain Pierce Rd	Scituate
Not Named in Database	62 Dreamwold Rd	Scituate
Rawson Path	Rawson Path	Brookline
Pratt, Otis Barn	48 Plymouth St	Middleborough
Not Named in Database	25 Park St	Brookline
Owen, Morton House	87 Sumner St	Milton
Not Named in Database	10 Augusta Rd	Milton
Not Named in Database	8 Fieldstone Rd	Milton
Not Named in Database	135 Court St	Dedham
Clapp, Joseph House	238 River St	Norwell
Not Named in Database	62 Prospect St	Marshfield
Not Named in Database	69 Old Main St	Marshfield

HISTORIC SITE NAME	ADDRESS	TOWN NAME
Lincoln, Aroline House	71 South Pleasant St	Sharon
Wallace, James - Denton, Augustus House	51 Garden St	Boston
Winthrop, Thomas L. House	2 Champney Pl	Boston
Snelling, Edward and Jonathan A. House	4 West Cedar St	Boston
Northeastern University - Student Center	346 Huntington Ave	Boston
Not Named in Database	185 Webster Ave	Chelsea
Bird Park - Carberry Pond	Washington St	Walpole
Somerville Civil War Memorial	79 Highland Ave	Somerville
Memorial Park War Memorial	Exchange St	Millis
Foley, Cornelius House	55 Oakland St	Malden
Cliveden Building	1513-1537 Hancock St	Quincy
Stone, George H. House	206-208 Union St	Ashland
Milton Academy Faculty Housing	84 Gun Hill St	Milton
Lillie, Daniel Campbell House	44 Center St	Easton
Bryant, Capt. James - Sturtevant, Lemuel House	49 Main St	Plympton
Jones, Charles W. House	571 River St	Boston
Plymouth Cordage Company Worker Housing	70-76 Spooner St	Plymouth
Not Named in Database	590 Union St	Braintree
Pratt, Herbert A. House	15 Pleasant St	Middleborough
Hatch Mill Shed	Union St	Marshfield
Aldrich, Artemas House	164 South St	Wrentham
Ray, Rathburn and McKenzie Felting Mill	305 Union St	Franklin
Lesure, G. S. House	18 Lincoln St	Medway
Not Named in Database	649 Washington St	Holliston
Not Named in Database	16 Spring St	Millis
Claflin, W. F. House	6 Claflin Ave	Hopkinton
Fay, Moses House	135 Deerfoot Rd	Southborough
Nichols, J. C. House	10 Learned St	Southborough
Not Named in Database	177 State St	Framingham
Coolidge, Deborah Perry Dowse House	2 North Main St	Sherborn
Train, Rev. Charles House	971 Waverly St	Framingham
Lovell House	432 Fruit St	Mansfield
Foley, Joseph House	775 High St	Westwood
Not Named in Database	65 Orchard Ave	Weston
Not Named in Database	343 Crescent St	Waltham
Not Named in Database	22 Phillips St	Watertown
Not Named in Database	33 Whitney St	Watertown
Hunt, William Morris House	1000 Brush Hill Rd	Milton
Hale House	5 Circuit Rd	Brookline
Roughwood - Cox, William House - Gatehouse	356 Heath St	Brookline
Pierce, Jacob House	271 Clinton Rd	Brookline
Barkin, Samuel House	61 Dean Rd	Brookline
Mealey, E. House	62 White Pl	Brookline
Griffith, Olivia Howard House	182 Adams St	Milton
Aspinwall, Alice J. Three Decker	39 Forest Hills St	Boston
O'Hare, E. C. and M. Three Decker	9 Hillside St	Boston
Not Named in Database	40 Bourne St	Boston
Not Named in Database	2-4 Whiting St	Boston

HISTORIC SITE NAME	ADDRESS	TOWN NAME
Gleason, Walter H. House	12 Langdon St	Watertown
Yonkers, Jacob Apartment House	40 Carlton St	Brookline
Wentworth, Marshall Town House	9 Keswick St	Boston
Allyn, John House	11 Berkeley St	Cambridge
Ridgely Hall	65 Mount Auburn St	Cambridge
Farquhar, Robert House	34 Garfield St	Cambridge
Not Named in Database	28 Worcester Sq	Boston
Not Named in Database	174-178 Brooks St	Boston
Not Named in Database	81 Dartmouth St	Boston
Fresh Pond Ice Company	321 Washington St	Somerville
Colson, Henry W. P. House	20 Pleasant Ave	Somerville
Cole, Herbert A. - Wilson, Seth Apartment House	50-52 Florence St	Somerville
Not Named in Database	108-110 Thornton St	Boston
Not Named in Database	1-3 Thornton St	Boston
Not Named in Database	277 Shawmut Ave	Boston
Crotty, J. A. House	57 Mount Vernon St	Boston
Not Named in Database	25-31 West St	Boston
Homer Building	43-45 Winter St	Boston
Whiting, Nathaniel Building	80-86 Kingston St	Boston
Saint Mark's English Lutheran Church	27-29 Winthrop St	Boston
Tucker, Moses D. Worker Housing	122 Franklin St	Boston
Merrill, Silas House	221 Newbury St	Boston
Main Line Elevated Railway Track	Washington St	Boston
Merchants Building	80-82 Summer St	Boston
Not Named in Database	22 Sheafe St	Boston
Gaston Building	68-74 Harrison Ave	Boston
Lincoln Building	66-86 Lincoln St	Boston
American Agricultural Chemical Company Warehouse	31 Charlton St	Everett
Not Named in Database	26 Tremont St	Chelsea
Cowan, John - Ewell, Harriet F. House	43 Pleasant St	Medford
Bridgewater Iron Mfg. Company Worker Housing	8 Highland Terr	Bridgewater
Bridgewater Iron Mfg. Company Worker Housing	277 High St	Bridgewater
Center of Travel Monument	187 Howard St	West Bridgewater
Bassett - Hooper House	350 Plymouth St	Bridgewater
Turner, James W. and Ruth Stockbridge Turner House	78 Oakland Ave	Hanover
McDonnell, Thomas Barn	33 Bridge St	Quincy
Gleason, Jedediah F. House	65 Independence Ave	Quincy
Curtis, Noah House	313 Franklin St	Quincy
Norris, Ella M. House	132 President's Ln	Quincy
Not Named in Database	18 Saville Ave	Quincy
City Hospital Administration Auxillary Building	Long Island Rd	Boston
Not Named in Database	76 Harold St	Boston
Poole, Frank - McCarthy, Frank House	65 Somerset Ave	Winthrop
Kimball, C. Henry House	295 Washington Ave	Chelsea
Marsh, Dudley S. House	295 Forest Ave	Cohasset
Silvia House	171 Beechwood St	Cohasset
Lincoln, Isaac House	405 South Main St	Cohasset
Thayer Hall - Harvard University	Harvard Yard	Cambridge

HISTORIC SITE NAME	ADDRESS	TOWN NAME
Charlestown Navy Yard - Commandant's Brick Walks	Navy Yard	Boston
Jones, William House	215 Main St	Kingston
Drew, Eliza House	73 Main St	Kingston
Weston, Joshua House	1357 Tremont St	Duxbury
Wadsworth, Ahira House	338 Washington St	Duxbury
Thomas, Anthony House	497 Parsonage St	Marshfield
Currier, Joseph Stephen Stable	224 Marshall St	Duxbury
Camp Kiwanee - Cranberry Cove Bath House	1 Camp Kiwanee Rd	Hanson
Gelstein, Morris House	14 Kevin Rd	Milton
Burke, William H. House	50 Brook St	Scituate
Sprague, Phineas House	21 Chestnut St	Boston
Cedar Grove Cemetery	920 Adams St	Boston
Camp Gannett Bathhouse	174 Lakeview St	Sharon
Kiddie Kamp Ballfield	161 Lakeview St	Sharon
Kiddie Kamp Cabin	161 Lakeview St	Sharon
South Walpole Old Methodist Church Parsonage	36 Water St	Walpole
Temple B'Nai B'Rith Synagogue	201 Central St	Somerville
Falk, George L. House	12 Main St	Easton
Not Named in Database	42 Billings Ave	Medford
Keith, Frank P. House II	19 Mechanic St	Easton
Men of Kent Cemetery - Vinal, John Marker	Meeting House Ln	Scituate
French, Dependence - Marshall, Thomas R. House	75 Union St	Easton
O'Keefe, Thomas House	261 Somerville Ave	Somerville
Plymouth Cordage Company Worker Housing	86-92 Spooner St	Plymouth
Plymouth Cordage Company Double Worker Housing	10-12 Spooner St	Plymouth
Carr, M. W. and Company Factory - Building #5	63 Gorham St	Somerville
Rays Woolen Company Worker Housing	67 Maple St	Bellingham
Clark House - Dean Junior College	77 School St	Franklin
Wrentham State School Maintenance Shed	Bennett Ave	Wrentham
Kelly, J. House	28 Cedar St	Hopkinton
Cotting, John House	74 Main St	Marlborough
Toby House Inn	391 Washington St	Holliston
Merriam, Dr. John Farm Caretaker's Garage	24 Prospect St	Sherborn
Edwards Cemetery Receiving Tomb	Edwards St	Framingham
Not Named in Database	24 Birch Rd	Framingham
Fellows, Isaac Merrill House	79 West Central St	Natick
Elm Bank Formal Italian Garden	900 Washington St	Dover
Not Named in Database	9 Rockhill St	Foxborough
Foxborough State Hospital - Paint Shop	Chestnut St	Foxborough
Savel, A. House	183-185 Vernon St	Norwood
Green, Catherine - Morse, Belle L. House	137 Vernon St	Norwood
Talbot, George B. - Bigelow, L. W. House	24 Cottage St	Norwood
Stuntzner's, Louis Norwood Buick	9 Vernon St	Norwood
Not Named in Database	1 Farm St	Dover
Hamilton, Clarence House	16 Cottage St	Wellesley
Gilson, Alden P. House	10 Gilson Rd	Wellesley
Hubbard, Charles Wells Jr. House	92 Orchard Ave	Weston
Not Named in Database	6 Montvale Rd	Wellesley

HISTORIC SITE NAME	ADDRESS	TOWN NAME
Not Named in Database	28 Hampton Rd	Westwood
Not Named in Database	15 Pettigrew Pl	Westwood
Everett, Dea. House	883 High St	Dedham
Not Named in Database	49 Wellesley St	Weston
Aetna Mills Worker Housing	499-501 Pleasant St	Watertown
Not Named in Database	63 Northbourne Rd	Boston
Not Named in Database	162 Cypress St	Brookline
Not Named in Database	404-406 Harvard St	Brookline
Sklaver, Goldie House	294 Kent St	Brookline
Not Named in Database	9 Kearsarge Ave	Boston
Sullivan, John H. Construction Company Office	20-22 Lake St	Boston
Boston Wharf Company Wholesale Grocery Warehouse	44-48 Stillings St	Boston
Not Named in Database	16 Thomas St	Boston
Not Named in Database	81 Griggs Rd	Brookline
Not Named in Database	9 Eliot St	Boston
Not Named in Database	39-41 Brattle St	Cambridge
Sullivan, Cornelius House	67 Garfield St	Cambridge
Webster, Arthur S. House	25 Greenville St	Boston
Fay, Eugene H. Row House	522 Commonwealth Ave	Boston
Luke Rowhouse	21 1/2 Inman St	Cambridge
Gill, R. S. House	328 Commonwealth Ave	Boston
Farrington, John House	144 Marlborough St	Boston
Pettingell - Andrews Building	372-378 Stuart St	Boston
Kiley, James A. Wagon Shop	5-9 Linwood St	Somerville
Not Named in Database	11 Hanson St	Boston
Not Named in Database	12 Thornton St	Boston
Not Named in Database	54 Gray St	Boston
Not Named in Database	40 Appleton St	Boston
Williams, John E. - George H. House	18 Seaverns Ave	Boston
Johnson, Samuel W. Three Decker	925 East Fourth St	Boston
Not Named in Database	11 Rowell St	Boston
Not Named in Database	749-751 Boylston St	Boston
Fernald, Henry W. House	54 Hartford St	Boston
Johnson, Adijah S. Row House	4-11 Oxford Pl	Boston
James, Benjamin - James, George B. Row House	300 K St	Boston
Minton, Thomas F. Three Decker	16 Tower St	Boston
Blake, Charles House	119 Beacon St	Boston
Pratt, R. M. - Hunt, W. M. House	405 Beacon St	Boston
Hadley, Andrew House	59 Chestnut St	Boston
Tremont Street Subway	Tremont St	Boston
Not Named in Database	55-69 Bedford St	Boston
Cox, George D. Row House	11 Worthington St	Boston
Hilton, W. W. House	68 Central Ave	Boston
Morey, David B. House	34 Hillside Ave	Malden
Parker, Ira House	Parsonage Rd	Plympton
Whittemore, Dr. Joseph House	647 Main St	Norwell
Winer, M. House	65 Monroe Rd	Quincy
Waterhouse, Frank P. House	70-72 Prospect Ave	Quincy

HISTORIC SITE NAME	ADDRESS	TOWN NAME
Not Named in Database	17 Glendale Rd	Quincy
Not Named in Database	37 Edgemere Rd	Quincy
Central Food Station	97 East Howard St	Quincy
Crone, William Double House	1647 Commercial St	Weymouth
Grueby Faience Company Work Shop	566 East First St	Boston
Hayes, M. House	218 Lexington St	Boston
Winthrop First Church of Christ Scientist	167 Winthrop St	Winthrop
Not Named in Database	33 Hale Ave	Winthrop
Cushing, C. H. Gas Station	274 Main St	Hingham
Hersey, Ira G. House	229 North St	Hingham
Not Named in Database	6 Bradford Rd	Hingham
Child, George F. House	173 Main St	Hingham
Jones, Benjamin House	38 Jones St	Hingham
Williams, Ralph P. House	77 Cushing Rd	Cohasset
Gammons, Warren Sears House	321 South Main St	Cohasset
Haskell, James L. House	11 Cedar Ln	Cohasset
Holiday, Rufus House	34 Bay Rd	Duxbury
Berry, N. M. Machine Shop - Barn	224 Saint George St	Duxbury
Sprague, Seth Jr. House	476 Washington St	Duxbury
Webster, Daniel Homestead and Barn	238 Webster St	Marshfield
Curry House	46 River Ridge	Wellesley
Titicut Post Office and Store	45 Plymouth St	Middleborough
Saint Mark's School - Lawrence and Belmont Fields	25 Marlborough Rd	Southborough
Point of Departure	Old Thompson St	Middleborough
Merritt, James C. House	189 Clapp Rd	Scituate
Smith, Sarah House	28-30 Grafton Ave	Milton
Garuti Shed	40 Landing Rd	Kingston
Bufford House	9 Elm St	Boston
Vinal, W. D. Row House	852 Beacon St	Boston
Not Named in Database	16 Wolcott Ave	Walpole
Towle, Albion House	16 Lincoln St	Somerville
Spring Brook Cemetery - Frost, Charles Monument	Spring St	Mansfield
McCarthy, John J. House	194 Main St	Easton
Not Named in Database	15 Pearl St	Weymouth
Not Named in Database	42 Wapping Rd	Kingston
Not Named in Database	59 Joy St	Boston
Stone, Elizabeth Mandell Bowling Alley	940 Brush Hill Rd	Milton
Hammond, Josiah P. House	163 Main St	Plympton
Packard, Asa W. House	101 Canton St	Easton
Not Named in Database	159 Endicott St	Boston
Not Named in Database	387 Canton Ave	Milton
Sonnabend, Paul House	155 Heath St	Brookline
Summerfield, Melvin B. House	97 Arlington Rd	Brookline
Devine, Walter A. House	140 Shaw Rd	Brookline
Hershman, Hyman House	110 Fairway Rd	Brookline
Souther, Donald House	5 Lily Pond Ln	Cohasset
McDonald, Evana Double House	81-83 Medford St	Arlington
Sullivan, William Double House	49-51 Norcross St	Arlington

HISTORIC SITE NAME	ADDRESS	TOWN NAME
Not Named in Database	42 Henderson St	Arlington
Not Named in Database	5-7 Winter St	Arlington
Kimball, William W. House	13 Winter St	Arlington
Not Named in Database	449-455 Massachusetts Ave	Arlington
Not Named in Database	278 Broadway	Arlington
Allen, Samuel M. Lewis House	43 Carleton St	Newton
Jones, Peter Cushman House	199 Church St	Newton
Saint Philip Neri Statue	1521 Beacon St	Newton
Shapely, George House	288 Nevada St	Newton
Not Named in Database	137 Bridge St	Newton
Flaherty House	89 Faxon St	Newton
Gallagher, Ann House	73 Allison St	Newton
Not Named in Database	354 Watertown St	Newton
Bacon, F.W. House	54-56 River St	Newton
Fenno, John A. House	171 Lowell Ave	Newton
Woodman, Samuel House	25 Old Orchard Rd	Newton
Bosson, Edward P. House	9 The Ledges Rd	Newton
Barnes, John F. House	19 Hyde St	Newton
Not Named in Database	992 Dedham St	Newton
Davidson, Ida E. House	24 Plainfield St	Newton
Paddock, Ethan A. - Wiswall, Edmund T. House	103 Webster Pk	Newton
Fitzgerald, Charles Albert and Alice Mercy Vinal House	160 Chestnut St	Newton
Not Named in Database	4-6 Saco St	Newton
Not Named in Database	38 Moreland Ave	Newton
Not Named in Database	480-482 California St	Newton
Not Named in Database	1 Gammons Rd	Newton
Not Named in Database	199 Dorset Rd	Newton
Not Named in Database	25 Quidnic Rd	Newton
Nichols, George House	983-989 Chestnut St	Newton
Not Named in Database	15 Walden St	Newton
Potter, John Cheny Estate Staff Housing	130 Waban St	Newton
Quinlan, E. F. Building	246-254 Walnut St	Newton
Not Named in Database	47 Nancy Rd	Newton
Not Named in Database	490 California St	Newton
Not Named in Database	541 California St	Newton
Harden, Ephraim H. House	25 Central St	Newton
Loubet, M. A. - Weston, R. D. House	25 Groveland St	Newton
Not Named in Database	44 Emmons St	Newton
Magni Bakery	138-140 Adams St	Newton
Not Named in Database	23 Locke Rd	Newton
Sargent Street, 47	47 Sargent St	Newton
Not Named in Database	568 California St	Newton
Not Named in Database	5 Traverse St	Newton
Rand, George D. House	50-52 Grove St	Newton
Suprenant, Edmund H. House	90 Lowell Ave	Newton
Not Named in Database	170 Evelyn Rd	Newton
Not Named in Database	31 Pratt Dr	Newton
Not Named in Database	12 Wyman St	Newton

HISTORIC SITE NAME	ADDRESS	TOWN NAME
Taylor Block	327-349 Auburn St	Newton
Cooley, Levi House	34 Prescott St	Newton
Morse, Myrtle House	28 Waban Ave	Newton
Hinman, George Willard and Rachel Elizabeth Vaughan House	56 Putnam St	Newton
Elm Hill Chambers	564-568 Warren St	Boston
First National Store	98 Houston Ave	Milton
Not Named in Database	160 Audubon Rd	Milton
Not Named in Database	224-226 Blue Hills Pkwy	Milton
Beacon Street Bridge over MBTA Green Line	Beacon St	Newton
Wakefield, Cyrus Building	98 Prince St	Boston
Not Named in Database	32 Sheafe St	Boston
Not Named in Database	17 Cooper St	Boston
Mayhew, Lt. John House	385 Salem End Rd	Framingham
Saint Stephen Roman Catholic Cemetery	1 Fenwick St	Framingham
Mount Auburn Cemetery - Hazel Dell	580 Mount Auburn St	Watertown
Lenox Street Apartments - Building #9	18-34 Trotter Ct	Boston
Campbell, Patrick T. Intermediate School	77 Lawrence Ave	Boston
Not Named in Database	56 Churchill St	Milton
Gage, Charles House	85 Oak St	Milton
Not Named in Database	8 Colborne Rd	Boston
Not Named in Database	1163 Brook Rd	Milton
Not Named in Database	30 Governors Rd	Milton
Not Named in Database	1 Crescent Ave	Scituate
Simmons College Residence Campus - Arnold Hall	62 Pilgrim Rd	Boston
Lothrop, Horace and Caroline S. House	39 Cushing St	Medford
Perkins, Henry Three-Decker	1-7 Dudley St	Medford
Not Named in Database	178 Park St	Medford
Houghton, Henry O. and Marcia House	63 Doublet Hill Rd	Weston
Jones, Charles H. Estate Blacksmith Shop	7 Ledgewood Rd	Weston
Not Named in Database	35 Connolly St	Randolph
Snell, Alan W. and Clara House	101 Newbury St	Brockton
Not Named in Database	48 Charlotte St	Boston
Kinsley Iron and Machine Company Worker Housing	34 Ames Ave	Canton
Not Named in Database	165 Main St	Brockton
Not Named in Database	23 Father Kenney Way	Brockton
Stedman, Byron G. House	16 Stedman St	Brookline
Brettler, Sarah House	121-123 Stedman St	Brookline
Not Named in Database	41 Addington Rd	Brookline
Not Named in Database	74 Sheridan St	Easton
Not Named in Database	9 Mullen Ln	Easton
George's Beverage Store	329 Somerville Ave	Somerville
Smith, Jabel G. Double House	357-359 Somerville Ave	Somerville
Wade, Jotham House	751 Country Way	Scituate
Veterans Administration Medical Center - Boiler House Smokestack	VFW Pkwy	Boston
Herrick, William B. House	103-105 Colbourne Cresc	Brookline
Haynes, James G. Three-Decker	4 Circuit Sq	Boston
Washington Park - Cass, Melnea Swimming Pool	120 Martin Luther King Jr. Blvd	Boston
Craig, Cpl. Gordon M. U. S. Army Reserve Center	915 West Chestnut St	Brockton

HISTORIC SITE NAME	ADDRESS	TOWN NAME
Not Named in Database	42 South St	Brockton
Chesston, The	11 Wales Ave	Brockton
Womens Christian Temperance Union Drinking Fntain	North Main St	Brockton
Old Colony Railroad Bridge (Milepost #20.19)	Lincoln St	Brockton
Not Named in Database	19 Skinner St	Brockton
East Ashland Street Bridge	East Ashland St	Brockton
Sacred Heart Roman Catholic Church Portable Office	26 Sylvester St	Brockton
Holbrook, James House	575 Washington St	Braintree
French, George A. House	660 Washington St	Braintree
First National Store Block	529-535 Washington St	Braintree
Frazier, Margaret House	23 Elm Terr	Braintree
Milford Pink Granite Company Worker Housing	400 East Main St	Milford
Franklin Rubber Boot Factory	145 Fisher St	Franklin
Not Named in Database	17 Church Ave	Franklin
Fay, Dea. Jonas House	25 Jericho Hill Rd	Southborough
Burnett, Edward Lodge and Stable	14 Deerfoot Rd	Southborough
Newton, F. D. House	6 Winter St	Southborough
Not Named in Database	32 Boston Rd	Southborough
Esty, Dexter House	108 Pleasant St	Framingham
Pike, Aaron House	37 Belknap Rd	Framingham
Bucklin Rental House	6 Church St	Marlborough
Carriage Shop, Old	29 Eliot St	Sherborn
Dowse, Charles A. Fruit Stand	100 North Main St	Sherborn
Plain Cemetery	North Main St	Sherborn
Not Named in Database	298 North St	Medfield
Wellington Farm Stone Walls	487-500 Wellesley St	Weston
Not Named in Database	Bird St	Foxborough
Not Named in Database	22 Baker St	Foxborough
Union Straw Works Worker Housing	30 Leonard St	Foxborough
Fogg, Dr. Robert Metcalf House	30 Walpole St	Norwood
Belcher, Edgar F. - Birnie, Annie Smith House	59 South St	Easton
Packard, Millie House	34 Main St	Easton
Ames, Frederick Lothrop Estate Gardner's Cottage	137 Elm St	Easton
Howard, Jephtha House	59 Pine St	Easton
B & P Railroad Bridge over Dunbar Road	Dunbar Rd	Canton
French, Wales House	58 Pleasant St	Stoughton
Not Named in Database	74 Curve St	Wellesley
Hirtle, George A. House	10 Maple Rd	Weston
Not Named in Database	29 Barton St	Waltham
Pratt, Miles House	106 Mount Auburn St	Watertown
Harrington, George House	11 Chapman St	Watertown
Brown School	552 Main St	Watertown
Route 128 Bridge over PC Railroad	Rt 128	Westwood
Stuck, Julius J. Three Decker and Bakery	1066 Hyde Park Ave	Boston
Not Named in Database	14 Ridge Rd	Milton
Abbotswood Golf Course Club House	Franklin Park	Boston
Cary, Isaac H. House	235 Forest Hills St	Boston
Not Named in Database	33 Davison St	Boston

HISTORIC SITE NAME	ADDRESS	TOWN NAME
Not Named in Database	5 Fairland St	Boston
Abbott, E. A. Row House	183 Webster St	Boston
Not Named in Database	67 Minot St	Boston
Cohen, Sadie House	5 Upland Ave	Boston
Prudential Fastener Complex	50 Horne St	Boston
Pierce, Cora C. House	24 Parsons St	Boston
Not Named in Database	64 Lane Pk	Boston
Green, Charles G. House	71 Washington Ave	Cambridge
Richardson, Charles L. House	32 Auburn St	Brookline
Young, Annie House	157 Babcock St	Brookline
Second Cambridge Savings Bank Building	11-21 Dunster St	Cambridge
Holyoke Center	1350 Massachusetts Ave	Cambridge
Nesson, Israel Buildingg	1-12 Albemarle St	Boston
Not Named in Database	60 Copeland St	Boston
Park Entrance Land Company	378 Commonwealth Ave	Boston
Adams, C. F. House	20 Gloucester St	Boston
Brooklyn Cooperage Co. Kiln Building & Cooper Shop	352 C St	Boston
Wellington, J. Frank House	24 Pleasant Ave	Somerville
Cliff, Zebedee E. Building	1151-1165 Broadway	Somerville
Stickney, Francis H. - Davies, Benjamin Rowhouse	88 Thorndike St	Cambridge
Grace Baptist Church	59 Cross St	Somerville
Not Named in Database	32 Dwight St	Boston
Wells, John Row House	37 Oak St	Boston
Not Named in Database	23 Rowell St	Boston
East Boston High School	86 White St	Boston
Not Named in Database	79-81 White St	Boston
Astor - Tremont Theatre	176 Tremont St	Boston
Locke, Isaac Double House	2-4 Mount Vernon St	Boston
Not Named in Database	80-88 Winthrop St	Boston
Royal Globe Insurance Company	25 New Chardon St	Boston
Commercial Wharf Potato Shed	104 Atlantic Ave	Boston
Not Named in Database	241 Atlantic Ave	Boston
Porter, H. K. and Sons Battery Clippers Factory	6 Ashland St	Everett
Everett Factories - EFTC Machine Shop	31 Charlton St	Everett
Moore and Company Shoe Shank Factory	101 Paris St	Everett
Not Named in Database	19 Beacon St	Chelsea
Not Named in Database	88-90 Williams St	Chelsea
Perry, Joseph House	23 Old Market St	Rockland
Erroll, J. House	82 Clapp Rd	Scituate
Richard, James House	350 Granite St	Quincy
Not Named in Database	45 Spear St	Quincy
Assembly Basin #6	97 East Howard St	Quincy
Not Named in Database	19 Cottage St	Weymouth
Not Named in Database	43 Unicorn Ave	Weymouth
Not Named in Database	72 Harold St	Boston
Boston Army Supply Base - Building 56	300 Northern Ave	Boston
Spencer Avenue School	220 Spencer Ave	Chelsea
Not Named in Database	21 Hersey St	Hingham

HISTORIC SITE NAME	ADDRESS	TOWN NAME
Not Named in Database	40 Hersey St	Hingham
Coughlin, Harold A. House	25 Reservoir Rd	Cohasset
Not Named in Database	306 North Main St	Cohasset
Mahoney, John House	705 Hammond St	Brookline
Little's Tavern	191 Main St	Kingston
Wade - Ford House	644 Careswell St	Marshfield
Thomas, Rev. Nehemiah House	142 Country Way	Scituate
Edson, Ann House	32 First Parish Rd	Scituate
Searles, Fred H. Garages	202-208 Fuller St	Brookline
McKay, David H. House	126 Thorndike St	Brookline
Vine Lake Cemetery - Prospect Park	Main St	Medfield
O'Brien, Emmett House	52 Jerusalem Rd	Cohasset
Not Named in Database	4 Cary Ave	Milton
Not Named in Database	16 Windsor Rd	Milton
Wilson, Robert I. House	15 Spindrift Ln	Cohasset
Blake, Samuel P. House	27-29 Needham St	Norfolk
Fernald, William House	149 Union St	Randolph
Not Named in Database	173 Prospect St	Marshfield
Not Named in Database	24 Beach St	Boston
Not Named in Database	304 Savin Hill Ave	Boston
Not Named in Database	314 Savin Hill Ave	Boston
Fresh Pond Parkway Median System	Fresh Pond Pkwy	Cambridge
Not Named in Database	1-3 Fitz Terr	Chelsea
Tilden, John - Osborn, Walter T. House	32 Winter St	Norwell
Not Named in Database	43 Summer St	Medford
Fales, Dean House	75 Bailey Rd	Watertown
Weston, Sidney House	44 Brook Rd	Sharon
Estay, Jeremiah House	46 Cottage St	Sharon
Drake, Joel House	523 Foundry St	Easton
Not Named in Database	49 Grove St	Boston
Not Named in Database	53 Grove St	Boston
Not Named in Database	35 West Cedar St	Boston
Fuller Brook Park - Raised Manholes	Fuller Brook	Wellesley
Lindgren, Evald House	7 Pleasant St	Easton
Pondville Cemetery - Goddard, Mary Stone	Everett St	Norfolk
Not Named in Database	1841-1861 Columbus Ave	Boston
Not Named in Database	11-19 Forest Ave Court	Plymouth
Not Named in Database	71 West St	Braintree
Not Named in Database	195 Hayden Rowe St	Hopkinton
O'Neil, Thomas House	12 C St	Hopkinton
Ward, Ephriam House	205 Parkerville Rd	Southborough
Harris, Dr. Jonas C. House	137 Main St	Ashland
Daniels House	343 Washington St	Holliston
Boden Lane Cemetery	Boden Ln	Natick
Bullen, Elisha House - Station Farm	23 Farm St	Medfield
Hallett, Capt. Charles House	51 Park St	Mansfield
Walpole First Parish Church Marker	Main St	Walpole
Capen, E. House	17 Capen Pl	Canton

HISTORIC SITE NAME	ADDRESS	TOWN NAME
Linfield, Nathaniel House	443 South St	Avon
Not Named in Database	68 Curve St	Wellesley
Perkins, Edith Forbes House	37 Thatcher St	Westwood
American Watch Tool Company	169 Elm St	Waltham
Coolidge, Gen. Jonathan House	260 Warren St	Waltham
Not Named in Database	230 Walnut St	Brookline
Levine's Funeral Home	470 Harvard St	Brookline
Thayer, Jason House	285 Hillside St	Milton
Adams Street Bridge	Adams St	Milton
Not Named in Database	16A Rockville Pk	Boston
Sorkin, Jacob House	29 Fairland St	Boston
Not Named in Database	17-35 Cummings Rd	Boston
Not Named in Database	42-44 Keenan St	Watertown
Skahan, Edward F. House	100 Dalton Rd	Belmont
Estabrook, Henry W. House	16 Hawes St	Brookline
Lawrence - Chaplin House	89 Carlton St	Brookline
New England Gas and Electric Association II Bldg	671-675 Massachusetts Ave	Cambridge
Hasty Pudding Club	12 Holyoke St	Cambridge
Not Named in Database	17 Cherry St	Somerville
Raymond, Francis House	12 Benton Rd	Somerville
Stuart Apartment Building	36-46 Peterborough St	Boston
Not Named in Database	222 Hemenway St	Boston
Wheatland, George House	383 Commonwealth Ave	Boston
Kendall, J. B. Building	158 Saint Botolph St	Boston
Sever, E. and A. House	376 Marlborough St	Boston
Chapin, E. E. House	11 Hereford St	Boston
Not Named in Database	192 Commonwealth Ave	Boston
Hall, James M. W. Apartment House	872 Huntington Ave	Boston
Wheeler, Morris Apartment House	49 South Huntington Ave	Boston
Not Named in Database	16 Cross St	Somerville
Not Named in Database	87 Waltham St	Boston
Not Named in Database	17 Dwight St	Boston
Webb Row House	789 East Fourth St	Boston
Not Named in Database	423 Boylston St	Boston
Bates, Benjamin House	19 Arlington St	Boston
Dale, Eben House	111 Beacon St	Boston
Weston, Henry House	177 Beacon St	Boston
Whitwell, H. House	300 Beacon St	Boston
Corbett, I. A. Three-Decker	239 Park St	Boston
Caldwell, John B. Double House	57-59 Sullivan St	Boston
Not Named in Database	313 Cambridge St	Boston
Not Named in Database	575 Cambridge St	Boston
Merrill, Silas House	231 Newbury St	Boston
Whitney, William A. House	776 East Broadway	Boston
Sixty State Street Parking Garage Service Entrance	22 Merchants Row	Boston
Boston Elevated Railway Yard - Bus Repair Facility	80 Broadway	Everett
Soper House	226 Spring St	Hanson
Sylvester, Edmund Q. High School	495 Hanover St	Hanover

HISTORIC SITE NAME	ADDRESS	TOWN NAME
Flynn, Charles A. Insurance Office	1205 Hancock St	Quincy
Moswetuset Hummock	East Squantum St	Quincy
Not Named in Database	2 Idlewell St	Weymouth
Not Named in Database	24 Fisk Ave	Weymouth
Hotel Kenmore	Bay State Rd	Boston
Not Named in Database	393-395 Meridian St	Boston
Cardy House	59-61 Division St	Chelsea
Not Named in Database	64 Hawthorn St	Chelsea
Vietnam War Memorial	Main St	Hingham
French, Levi House	306 North St	Hingham
Mayhew, John M. House	59 Cottage St	Hingham
Dowding, William House	498 North Main St	Cohasset
Nichols, Daniel House	72 Jerusalem Rd	Cohasset
Schneider, Albert House	580 Randolph St	Canton
Walker House	92 Spooner Rd	Brookline
Not Named in Database	36 Wapping Rd	Kingston
Not Named in Database	175 High St	Duxbury
Duxbury Old Town Hall	862 Tremont St	Duxbury
Hatheway, Amos House	259 Saint Paul St	Brookline
Not Named in Database	266 Main St	Franklin
Plymouth Street Stone Walls	Plymouth St	Middleborough
Saint Mary Roman Catholic Church Parochial School	30 Broad St	Marlborough
Litchfield, Reuben D. House	330 Clapp Rd	Scituate
Not Named in Database	12 Marilyn Rd	Milton
Burbank, Joseph T. House	39 Old Pasture Rd	Cohasset
Not Named in Database	92 Plymouth Ave	Milton
Not Named in Database	10 Otis Pl	Scituate
Not Named in Database	97 Warren St	Randolph
Not Named in Database	20 Gates St	Boston
Not Named in Database	158 Savin Hill Ave	Boston
Clark, John - Lincoln, Frederick Walker House	19 Louisburg Sq	Boston
Sacred Heart Roman Catholic Church Parish Hall	1031 Canterbury St	Boston
Shell Oil Company Building	785 Commonwealth Ave	Boston
Billings, Henry T. - Potter, Charles House	186 Massapoag Ave	Sharon
Mulligan, Simon House	48 East Central St	Natick
Norwell Second District #6 Schoolhouse	88 Parker St	Norwell
Goss, John House	44 Plimpton St	Walpole
Quincy Shore Drive - Black's Creek Dam	Quincy Shore Dr	Quincy
Fairfield, Herbert G. House	141 Revere St	Boston
Stone, Gurdon House	228 Main St	Easton
Holmes, John P. - Fecto, Philander William House	211 Main St	Easton
Bisbee, John House	16 Main St	Easton
Whittemore, Elbridge - Schube, John Leander House	50 Prospect St	Ashland
Rando, Felice House	116 Irving St	Watertown
Not Named in Database	260 Franklin St	Boston
Bernard, Arthur A. House	14 Parkman St	Natick
Bosworth, Dea. Henry Edwards House	42 Main St	Plympton
Not Named in Database	301 Chestnut Ave	Boston

HISTORIC SITE NAME	ADDRESS	TOWN NAME
Not Named in Database	300 Chestnut Ave	Boston
Standish Burying Ground - Standish Family Plot	Chestnut St	Duxbury
Plymouth Cordage Company Worker Housing	9-15 Park Rd	Plymouth
Plymouth Cordage Company Worker Housing	413-423 Court St	Plymouth
Wadleigh, Dexter - Sharp, William Double House	27-29 Dexter St	Boston
Morocco Tannery	189 Main St	Medway
Church Cemetery	Main St	Hopkinton
Thompson, Edwin D. - Wood, Fred A. House	6 Hayden Rowe St	Hopkinton
Mahan, J. House	18 Walcott St	Hopkinton
Not Named in Database	16 High St	Marlborough
Not Named in Database	609 Washington St	Holliston
Leland, William House	46 Pleasant St	Sherborn
Souchard House - Hunnewell Estate	62 Pond Rd	Wellesley
Not Named in Database	16 Cavanaugh Rd	Wellesley
Sullivan, Eugene G. House	162 Walpole St	Norwood
Philbrick, Ralph F. House	6 High St	Easton
Porter, Donald House	24 Pine St	Easton
Hill, James House	52 Pleasant St	Stoughton
Mann, Ephraim House	843 North Main St	Randolph
Sawin Memorial Building	80 Dedham St	Dover
Not Named in Database	15 Curve St	Wellesley
Not Named in Database	23 Dean St	Westwood
Not Named in Database	5-7 Parker's Ln	Waltham
Not Named in Database	184 Bellevue Rd	Watertown
Reed, Arthur House	262 Clinton Rd	Brookline
Seamans, John Stable	53 White Pl	Brookline
Blackman, Elbridge Barn and Blacksmith Shop	940 Canton Ave	Milton
Erving, Clifford House	129 Canton Ave	Milton
Not Named in Database	59 Beech Glen	Boston
Not Named in Database	25-27 Logan St	Boston
Not Named in Database	17 Rockville Pk	Boston
Not Named in Database	137A Blue Hill Ave	Boston
Merrick, Katherine L. House	1-3 Potosi St	Boston
Bethlehem Lutheran Church	7 Clifondale St	Boston
Not Named in Database	126 Thornton St	Boston
Magoun, Dr. Herbert W. and Martha Mann House	89 Hillcrest Rd	Belmont
Towle, A. D. Building	1292-1308 Beacon St	Brookline
Stevens, Mary L. House	39 Columbia St	Brookline
Rosenbaum, Louis Row House	36 The Fenway	Boston
Luke Rowhouse	21 Inman St	Cambridge
Not Named in Database	45 Copeland St	Boston
Fox, Charles House	80 Commonwealth Ave	Boston
Not Named in Database	8 Greenwich St	Boston
Not Named in Database	59 Warren Ave	Boston
South Boston High School	95 G St	Boston
Wainwright, H. C. House	363 Beacon St	Boston
Hunnewell, James H. House	8 Adams St	Boston
Boston City Club	12-14 Somerset St	Boston

HISTORIC SITE NAME	ADDRESS	TOWN NAME
Not Named in Database	5-15 South St	Boston
Donovan, Jereh Three Decker	58 Francis St	Boston
Longfellow Bridge - West Boston Bridge	Cambridge St	Boston
Not Named in Database	2-20 Tremont St	Boston
Glover - Wood, John G. House	35-37 Linden St	Boston
Merrill, Silas House	206 Newbury St	Boston
Page, Benjamin Town House	113 Baldwin St	Boston
Not Named in Database	208 Hanover St	Boston
Boston Engine House #8 and Ladder Company #1	133 Salem St	Boston
Hunting, Amos House	189 North Central St	East Bridgewater
Wilkes, John Jr. House	200 Summer St	Rockland
Torrey, Dea. Harriet House	134 Pleasant St	Weymouth
Harding, E. - Foss, E. House	42 Ralph Talbot St	Weymouth
Not Named in Database	302 Union St	Weymouth
Saint Joseph the Worker Roman Catholic Church	25 Maquan St	Hanson
Fogg, Ebenezer Thayer Jr. House	638 Main St	Norwell
Not Named in Database	115 Greenleaf St	Quincy
Mount Wollaston Cemetery Merrymount Road Gate	20 Sea St	Quincy
Main Office Building	97 East Howard St	Quincy
Yard Garage	97 East Howard St	Quincy
Rawson - Billings House	472 Hancock St	Quincy
Frediani, J. House	19 Crabtree Rd	Quincy
Not Named in Database	71 Frankfort St	Boston
Moody, Bernada - Baker, F. B. HHouse	265 Pleasant St	Winthrop
Not Named in Database	29 Elm St	Hingham
Henderson, George A. House	390 Jerusalem Rd	Cohasset
Bates, Paul Barn	178 South Main St	Cohasset
Smith, Lydia House	41 Smith Pl	Cohasset
Webster, L. F. House	120 Nichols Rd	Cohasset
Hart, Maurice E. Jr. House	99 Atlantic Ave	Cohasset
Holmes, Bartlett House	302 Washington St	Duxbury
Not Named in Database	20-20A Country Way	Scituate
Pakeen Farm - Cabot Garage - Blacksmith Shop	109 Elm St	Canton
Raymond, George W. House	6 Hugh Strain Rd	Cohasset
Bates, William C. House	45 Beaver Dam Rd	Scituate
Not Named in Database	155 Leavitt St	Hingham
Wenzel, George House	72 Myrtle St	Boston
Bridge Street Bridge	Dana Ave	Boston
Blarney, Alex House	70 Summer St	Natick
McIntosh, Everett House	62 Front St	Weymouth
Walker, Jean House	144 Fair Oaks Pk	Needham
Neal, Theodore A. House	2 Brimmer St	Boston
Mann, William H. - Jenifer, John T. House	50 River St	Boston
Sayward, William H. Jr. House	47 Cochituate Rd	Wayland
Not Named in Database	67 Phillips St	Boston
Not Named in Database	29 South Russell St	Boston
Not Named in Database	66 West Cedar St	Boston
Curry College - Miller Field House	872 Brush Hill Rd	Milton

HISTORIC SITE NAME	ADDRESS	TOWN NAME
Anderson, Milton House	11 Linden St	Easton
Standish Burying Ground - Chandler, Philip Stone	Chestnut St	Duxbury
Not Named in Database	Fort Standish Ave	Plymouth
Leonard, George F. House	70 Tremont St	Braintree
Heaton, Charles H. House	137 Union St	Franklin
Neary, John Barn	18 Middle St	Southborough
Not Named in Database	51 Turnpike Rd	Southborough
Not Named in Database	19 Hayden St	Marlborough
Littlefield, Charles O. Wagon Shed	32 Pleasant St	Sherborn
French Brothers Warehouse	7 Columbia St	Framingham
Stephens, Charles J. House	456 Concord St	Framingham
Hill, Emery and Lucinda - Walsh, Richard J. and Emma House	83 Central St	Framingham
Medfield State Hospital - Nurses Home	45 Hospital Rd	Medfield
Guild - Baker - Clay House	216 Winter St	Norwood
Howard, Second Elijah House	Howard St	Easton
Crofoot, Charles E. Gear Worker Housing	81 Central St	Easton
Not Named in Database	12 Avon Rd	Wellesley
Fraser's Flower Shop	330 Washington St	Wellesley
Not Named in Database	16 Riverdale Rd	Wellesley
Upper Village Fire House	25 Westfield St	Dedham
Boston Manufacturing Company Housing	1-6 River St	Waltham
Bradford, Rev. George House	125 Summer St	Watertown
Not Named in Database	43-45 Upland Rd	Belmont
Farrington, Jesse House	199 Canton St	Westwood
Millette, J. Wilfred Two-Family House	733-735 VFW Pkwy	Boston
Kimball, C. House	10 Beech Rd	Brookline
Proctor, George W. House	182 Lee St	Brookline
Myer's - Pope's Pond	Sumner St	Milton
DeRoches, Charles House	71 Walk Hill St	Boston
Second Church of Christ, Scientist	33 Elm Hill Ave	Boston
Rendall, John D. House	49 Holbrook St	Boston
Neal, George B. House	1 Monument Sq	Boston
Lee, Dave Trust Building	1717 Beacon St	Brookline
Saint Anthony of Padua Roman Catholic Church	37 Holton St	Boston
Frank, Walter House	11 Copley St	Brookline
Cambridge Senior Center	800-806 Massachusetts Ave	Cambridge
Brentford Hall	1137 Massachusetts Ave	Cambridge
Swan, Daniel Row House	62 Hammond St	Boston
Not Named in Database	10 Rutland Sq	Boston
Not Named in Database	17 Rutland Sq	Boston
Not Named in Database	77 Montgomery St	Boston
Boston Art Club	270 Dartmouth St	Boston
Not Named in Database	95-97 Otis St	Cambridge
Not Named in Database	28-30 Winter St	Cambridge
Not Named in Database	3 Lawrence St	Boston
Not Named in Database	11 Montrose St	Boston
Gardner, J. L. House	145 Beacon St	Boston
Brighton Avenue Baptist Church	30 Gordon St	Boston

HISTORIC SITE NAME	ADDRESS	TOWN NAME
Herald-Traveler Building	64-88 Mason St	Boston
Souther, Henry P. Row House	346 West Third St	Boston
Not Named in Database	149-151 Centre St	Boston
North End Union	20 Parmenter St	Boston
Not Named in Database	96 Chandler St	Boston
Pond Street Railroad Station	85 Pond St	Weymouth
Bates House	684 State St	Hanson
Curtis, John House	702 Main St	Hanover
Burrill, Henry House	425 Hingham St	Rockland
Not Named in Database	2071 Washington St	Hanover
Standish, David House	69 Brick Kiln Ln	Pembroke
Crawford, James House	36 Washington St	Milton
Jacobson, Alfred House	158-160 Glendale Rd	Quincy
Clapp, James H. Boot Factory Double Worker Housing	310-312 Middle St	Weymouth
Davison, Charles V. House	31 Lincoln St	Winthrop
Powers, William House	94 Locust St	Winthrop
Logan Avenue Bridge	Logan Ave	Hull
Young House	165-167 Hull St	Cohasset
Luce, Matthew House	375 Jerusalem Rd	Cohasset
Pennell, Henry B. House	24 Atlantic Ave	Cohasset
Not Named in Database	433B Washington St	Duxbury
Indian Burial Ground Tablet	Concord St	Frammingham
Not Named in Database	68 Lighthouse Rd	Scituate
Not Named in Database	22 Pillon Rd	Milton
Not Named in Database	7 Norway Rd	Milton
Young, Clark N. House	9 Hammond Ave	Cohasset
Howard, A. House	1062 South Franklin St	Holbrook
Suko Barn	14 Park St	Norfolk
Hickey, Hugh House	124 High St	Randolph
Not Named in Database	142 Warren St	Randolph
Gulliver, Lemuel Double House	20-22 Lincoln St	Somerville
Not Named in Database	26-30 Derne St	Boston
Not Named in Database	223-233 Independence Dr	Boston
Not Named in Database	12 Biltmore St	Boston
Clarke, David W. House	75 Brewster Rd	Cohasset
Maichle, Henry R. House	16 Wood Way	Cohasset
Standish Burying Ground - Alden, Jonathan Stone	Chestnut St	Duxbury
Not Named in Database	19 Fessenden St	Boston
Alpine, The	422-424 Columbia Rd	Boston
Not Named in Database	12 Thompson Ln	Milton
Shohet, Bernard G. House	11 Arlington Rd	Brookline
Tucker, Philip House	28 Denny Rd	Brookline
Condos, James House	905 Hammond St	Brookline
Saint Agnes Roman Catholic Church Rectory	24 Medford St	Arlington
Alexander, Percy E. House	48 Pettee St	Newton
Not Named in Database	124 High St	Newton
Not Named in Database	120 High St	Newton
Potter, John Sturgis - French, John F. House	46 Walnut Pk	Newton

HISTORIC SITE NAME	ADDRESS	TOWN NAME
Dorney, James House	163 Pearl St	Newton
Smith, Joseph House	57 Elmhurst Rd	Newton
Follett, William House	21 Durant St	Newton
Not Named in Database	67 Marlboro St	Newton
Gould, John B. House	12-14 Mount Ida Terr	Newton
Lafayette Hall - Athenauem Building	101 Dalby St	Newton
Shorton, John House	268 California St	Newton
Not Named in Database	177 Chapel St	Newton
Welch, Michael House	14 Emerald St	Newton
Child, Franklin D. House	64 Putnam St	Newton
Norton, Thomas - Eager, George R. House	73 Seminary Ave	Newton
Harding House - Walker Missionary Home	161-163 Grove St	Newton
Kimball, William F. House	9 Farquhar Rd	Newton
Rollins, Fitzhugh S. House	28 Otis Pk	Newton
Ross, Henry F. House	20 Clyde St	Newton
Austin, Dr. A. Everett - Brown, G. Winthrop House	163 Suffolk Rd	Newton
Ward House	204 Ward St	Newton
Parks, Frederick T. House	38 Devon Rd	Newton
Bragdon, Melville C. House	63 Hyde St	Newton
Bragdon, Margaret House	312 Lake Ave	Newton
Blaisdell, Bertram House	40 Fountain St	Newton
Not Named in Database	83 Herrick Rd	Newton
Not Named in Database	65 Hammond St	Newton
Not Named in Database	115 Shornecliffe Rd	Newton
Not Named in Database	29 Essex Rd	Newton
Not Named in Database	143 Windsor Rd	Newton
Not Named in Database	19 Carl St	Newton
Not Named in Database	24 Elinor Rd	Newton
Not Named in Database	37 Manchester Rd	Newton
Not Named in Database	163 Plymouth Rd	Newton
Not Named in Database	40-42 Falmouth Rd	Newton
Cameron, John H. - Estabrook, Edward Loring House	3 Pond Ave	Newton
Trowbridge, Otis House	140 Jewett St	Newton
Skinner, Edward M. Apartment House	51 Forest Hills St	Boston
Not Named in Database	56 Pine Ridge Rd	Newton
Whelden, Col. Charles M. House	176 Oakleigh Rd	Newton
Not Named in Database	802 Walnut St	Newton
Bradley, Stanwood G. House	37 Reservoir Ave	Newton
Not Named in Database	478 California St	Newton
Not Named in Database	19 Colonial Ave	Newton
Lasell College - Winslow Hall	80 Maple St	Newton
Not Named in Database	63 Lorna Rd	Newton
Not Named in Database	15 Cavanaugh Path	Newton
Not Named in Database	24 Keller Path	Newton
Not Named in Database	727 Saw Mill Brook Pkwy	Newton
Not Named in Database	19 Maynard St	Newton
Not Named in Database	1200 Walnut St	Newton
Raymond, J. P. House	80 Fuller St	Newton

HISTORIC SITE NAME	ADDRESS	TOWN NAME
Not Named in Database	161 Linwood Ave	Newton
Davis, Thomas S. House	342 Auburndale Ave	Newton
Plummer, Bard House	367-371 Central St	Newton
Hatch, E. P. House	69 Highland Ave	Newton
Logan, William T. House	61 Forest St	Newton
Bacon, Lewis H. House	627 Chestnut St	Newton
Ryder, William E. B. House	154 Lincoln St	Newton
Not Named in Database	91 Otis St	Newton
Not Named in Database	282 Blue Hills Pkwy	Milton
Not Named in Database	86 Harold St	Milton
Not Named in Database	54 Selwyn Rd	Newton
Not Named in Database	81 Prince St	Boston
Not Named in Database	161 Salem St	Boston
Not Named in Database	38 Sheafe St	Boston
Carver Cotton Gin Company - Wood Store House	15 Whitman St	East Bridgewater
Manson, Franklin - Bodman, Fred A. House	5 Franklin Commons	Framingham
Crowell, Irene B. House	43 Intervale St	Boston
First Congregational Church Parsonage	9 South Main St	Randolph
Giles, Charles F. Block	630-634 High St	Medford
J. E. Ober and Sons Equipment and Supply Company Store	40 Canal St	Medford
Not Named in Database	1675 Commonwealth Ave	Boston
Not Named in Database	27 Huntington Rd	Milton
Not Named in Database	4 Governors Rd	Milton
Not Named in Database	32 Garden St	Milton
Not Named in Database	282 Edge Hill Rd	Milton
Longwood Medical Building	319 Longwood Ave	Boston
Beth Israel Hospital - Main Hospital Building	320-350 Brookline Ave	Boston
Beth Israel Hospital - Stoneman Building	320-350 Brookline Ave	Boston
Bowditch Apartment Company Row House	11 Pompeii St	Boston
Moore, James House	51 Clarence St	Boston
Rockwell, George C. - Rogers, James House	39 Cotting St	Medford
Medford Cooperative Bank	60 High St	Medford
Wilkins, Sidney Myron and Martha - Dyer, Michael Morris and Mary House	117 Otis St	Medford
Hammond, Fred House	15 Magoun Ave	Medford
Not Named in Database	108-110 Park St	Medford
Winsor, Frederick Jr. and Mary Elizabeth House	12 Meadowbrook Rd	Weston
Van Huysen, Harry T. and Caroline E. House	149 Meadowbrook Rd	Weston
Carter, Leon - Bookter, Edward and Florence Gray House	9 Tudor Terr	Newton
Not Named in Database	8 Cheever Ct	Boston
Not Named in Database	223 Webster St	Boston
Skim Milk Bridge	Scotland St	West Bridgewater
Saunders, William G. and Catherine King House	33 High St	Milton
Not Named in Database	341-343 Canton St	Randolph
Not Named in Database	64 Bradshaw St	Boston
Not Named in Database	Main St	Brockton
Shapiro Apartments	100-106 Maple St	Boston
Kaplan, Abraham Garage	6-8R Nazing St	Boston

HISTORIC SITE NAME	ADDRESS	TOWN NAME
Spagnulo - Wilky, Robert and Carolyn House	15 Centennial Pl	Framingham
Not Named in Database	83 Sheridan St	Easton
Clapp, William O. House	149 Glades Rd	Scituate
Isenberg, Louis and Alice Lown House	37 Colbourne Cresc	Brookline
Chisholm, Alexander Colin Apartments	14 Claflin Rd	Brookline
Russell, Henry B. House	309 West Elm St	Brockton
Brockton VA Hospital - Continued Treatment Bldg.	940 Belmont St	Brockton
Peirce, Silas Wholesale Grocery Warehouse	109 North Montello St	Brockton
Telephone Exchange, The	26 School St	Brockton
Not Named in Database	1-5 Elm St	Braintree
New Holmes Block	624-638 Massachusetts Ave	Cambridge
Williams, James - Johnson, James B. Cown Barn	67 Northborough Rd	Southborough
Venthams House	483 Chestnut St	Franklin
Ide, Timothy House	26 Lincoln St	Medway
Warren, Dr. George A. - Whitman, Eleanor W. House	2 Park St	Hopkinton
Sherin, Thomas House	8 A St	Hopkinton
Leland, Charles Silo	9 Chestnut Hill Rd	Southborough
Piave Square World War I Monument	South St	Marlborough
Not Named in Database	694 Farm Rd	Marlborough
Natick - Boston Milestone	Hartford St	Natick
Loughlin, Ellen House	93 South River St	Wellesley
F. Gilbert Hills State Forest - CCC Foundation	Mill St	Foxborough
Turner, Salmon House	32 Mechanic St	Foxborough
Not Named in Database	5 Curve St	Medfield
Not Named in Database	105 Norwood St	Sharon
Endicott, Eugene House	190 Sumner St	Norwood
O'Hanlon, John House	10 Williams St	Easton
Horton, Herbert House	3 Summit Rd	Wellesley
Not Named in Database	15 Dean Ave	Westwood
Not Named in Database	4 Willow St	Dedham
Watertown Arsenal - Water Pump House	North Beacon St	Watertown
Brandegee Estate	280 West Newton St	Brookline
Not Named in Database	1125 Hyde Park Ave	Boston
Not Named in Database	267 Walnut St	Brookline
Chace, Reuben House	15 Holden St	Brookline
Dadmund, Joseph A. House	39 Kenton Rd	Boston
Russell - Morrissey, James House	7 Russell St	Milton
Daley, Bartholemew House	41 Garfield Ave	Boston
Folsom, Alonzo W. House	56 Alleghany St	Boston
Not Named in Database	12-14 Logan St	Boston
One Financial Place	10 Dewey Sq	Boston
Not Named in Database	33-35 Alaska St	Boston
O'Keefe, Daniel J. Double House	69 Mayfield St	Boston
Holmes, Edwin B. House	31-33 Winthrop Rd	Brookline
Bittenbender, William H. Building	27-33 Longwood Ave	Brookline
Duar, J. H. Garage	60 Amory St	Brookline
Church of Our Savior	23-29 Monmouth St	Brookline
Not Named in Database	27-29 Church St	Cambridge

HISTORIC SITE NAME	ADDRESS	TOWN NAME
Harvard Lampoon Building	44 Bow St	Cambridge
King, S. C. House	476 Commonwealth Ave	Boston
Lawrence, James House	82 Marlborough St	Boston
Merrill, S. W. House	254 Marlborough St	Boston
American Tube Works Drawing Mill	444 Somerville Ave	Somerville
Eberle, Phillip House	47 Columbus Ave	Somerville
Orrin, J. - Hudley, H. House	20 Albano St	Boston
Not Named in Database	907-911 Boylston St	Boston
Flager, Annie House	165 Beacon St	Boston
Westminster Court	315 Walnut Ave	Boston
Charlestown Heights - Shelter	Medford St	Boston
Marliave's Restaurant	51 Province St	Boston
Bacon and Barret Apartment	74-84 Harvard Ave	Boston
Not Named in Database	129 Border St	Boston
Tobey, J. W. House	116 Newbury St	Boston
Clark, Henry S. Three Decker	925 East Broadway	Boston
Hill, Joseph W. House	63 Baldwin St	Boston
Not Named in Database	62 Chandler St	Boston
Rogers, John - Bailly, Amasa House	229 Harrison Ave	Boston
Boston Naval Hospital - Building 1	100 Commandants Way	Chelsea
Richards, Azalia Double House	98 Central St	East Bridgewater
Hallet, Harvey H. House	21-23 Webster St	Rockland
Not Named in Database	231 King St	Hanover
Whiting, Daniel and Perez Store	1237 Main St	Hingham
Not Named in Database	449 East St	Weymouth
Not Named in Database	73 Congress Ave	Chelsea
Bacon, Willard M. House	3 Elmwood Ct	Winthrop
Christian, Albert A. House	29 Mermaid Ave	Winthrop
Fort Hill School	56 Fort Hill St	Hingham
Williams, Maude S. House	715 Main St	Hingham
Not Named in Database	53 Thaxter St	Hingham
Not Named in Database	179-181 South St	Hingham
St. John, James House	22 Spring St	Cohasset
Tower, Burgess Clifford House	44 Ripley Rd	Cohasset
Cohasset Central Cemetery - Childrens Markers	25 Joy Pl	Cohasset
I-93 Bridge over Charles River	I-93	Boston
I-93 Bridge over Salem Street Westbound	I-93	Medford
Natick Research Laboratories Family Housing	East Militia Heights	Needham
Davis House	596 Franklin St	Duxbury
Bay Farm Dairy Barn	1296 Tremont St	Duxbury
Vine Lake Cemetery - Seven Puritans Monument	Main St	Medfield
Ames Shovel and Tool Company Antrim Hammer Shop	45 Main St	Easton
Newcomb, Jacob C. House	36 Ann Vinal Rd	Scituate
Fuller, Timothy Otis House	1197 Great Plain Ave	Needham
Holmes, Ralph House	243 Main St	Kingston
Williams, H. House	45 Tiffany Rd	Norwell
Burr, Joseph C. House	56 School St	Hingham
Not Named in Database	148 Warren St	Randolph

HISTORIC SITE NAME	ADDRESS	TOWN NAME
Saint Joseph Roman Catholic Church	175 Wood Ave	Boston
Nash New England Auto Company Showroom and Garage	640 Commonwealth Ave	Boston
Forsberg, Eric Bakery	99 Beacon St	Somerville
Not Named in Database	56 Sydney St	Somerville
Williams, Milo M. House	175 Main St	Easton
Robie, Frederick House	19 Garfield St	Watertown
Needham Golf Clubhouse	49 Green St	Needham
Aylesbury, Gertrude Linton House	22 Cottage St	Sharon
Woodbridge, George S. House	34 Glendale Rd	Sharon
Freeman, Benjamin - Soule, Capt. Charles House	1 Harden Hill Rd	Duxbury
Fair, James C. House	201 Bacon St	Natick
Gale, Horace B. House	10 Highland St	Natick
Not Named in Database	29 Anderson St	Boston
Not Named in Database	112 Myrtle St	Boston
Not Named in Database	54 South Russell St	Boston
Eustis, Frederic A. II Garage	1452 Canton Ave	Milton
Not Named in Database	598 Harvard St	Boston
Hall, Edward W. House	87 Cedar St	Braintree
Smith, Dea. John S. House	146 Main St	Medway
Bullard - Smith, Abner House	144 Main St	Medway
Gay, Herbert House	28 Grove St	Hopkinton
Harris, James T. - Light, Ambrose House	9 Clifford St	Southborough
Not Named in Database	32 Latisquama Rd	Southborough
U. S. Post Office - Southborough Main Branch	9 Main St	Southborough
Gould, Carrie M. House	4 Boston Rd	Southborough
Not Named in Database	36 Adams Rd	Framingham
Not Named in Database	7 North Main St	Sherborn
Not Named in Database	23 Shawmut Ave	Wayland
Diehl House	20 River St	Wellesley
Foxborough Universalist Church	6 Bird St	Foxborough
Pond, Lewis House	21 Baker St	Foxborough
Foxboro House	Bird St	Foxborough
Boston and Providence Railroad Freight Shed	County St	Mansfield
Packard, Orrin - Howard, H. T. House	121 Pine St	Easton
Leeds, J. and Sons Blacksmith Shop	840 North Main St	Randolph
Not Named in Database	32 Chestnut St	Wellesley
Low, Sarah House	23 Forest St	Wellesley
French, Samuel Chancey House	478 High St	Westwood
Dexter, Samuel House	699 High St	Dedham
Not Named in Database	87-89 Adams St	Waltham
Quincy, William J. House	24 Garfield St	Watertown
Not Named in Database	33-35 Winslow Rd	Belmont
Grant, Soloman W. House	4 Sycamore St	Belmont
Blue Hills Reservation Parkways - Green Street	Green St	Milton
Durgin, Mary E. House	46 Patten St	Boston
Anderson, Larz Skating Rink	15 Newton St	Brookline
Leighton, Lincoln Garage	65 Greenough St	Brookline
Not Named in Database	43 Glen Rd	Brookline

HISTORIC SITE NAME	ADDRESS	TOWN NAME
Devotion School	345 Harvard St	Brookline
Safford - Ames House	159 Hillside St	Milton
Old Colony Railroad Bridge (Milepost #4.42)	Conley St	Boston
Waldock, Dr. James House	76 Alleghany St	Boston
Taurus Apartments	120 Humbolt Ave	Boston
Cleve, Joseph P. House	15 Custer St	Boston
Riley, William Three-Decker	32 Sudan St	Boston
Not Named in Database	47-47A Monument Sq	Boston
Not Named in Database	64 Amory St	Brookline
Not Named in Database	155 Brattle St	Cambridge
Pryor - Howells House	3 Berkeley St	Cambridge
Fairfax - Hilton Block	1316 Massachusetts Ave	Cambridge
Not Named in Database	7-9 Harvard St	Somerville
Not Named in Database	53 Hudson St	Somerville
Boylston Building	2-22 Boylston St	Boston
Not Named in Database	526 Massachusetts Ave	Boston
Inverness Apartments	857 Beacon St	Boston
Swan, Robert House	12 Winter St	Boston
Blake, Samuel House	927-931R East Broadway	Boston
Brown, Amos - Damon, James Town House	29 High St	Boston
Harriss, John A. House	847 East Fifth St	Boston
Atwood, Hawes House	577 Broadway	Everett
Massachusetts Highway Department Bulk Storage Shed	High St	Bridgewater
Thomas, Sylvanus Cobbler Shop	218 Holmes St	Halifax
Neighborhood Club of Quincy	27 Glendale Rd	Quincy
Town House - School House	1357-1359 Hancock St	Quincy
Not Named in Database	75 Middle St	Weymouth
Hawthorn Apartments	121 Hawthorn St	Chelsea
Not Named in Database	1 Forget-me-not Ln	Hingham
Memorial Park	Otis St	Hingham
Alles, John House	312 Forest Ave	Cohasset
Not Named in Database	326 Gannett Rd	Scituate
Beacon Rock - Stone Stairs	Border St	Cohasset
Silvia, Harry M. House	8 Margin Ct	Cohasset
Murray, Philip G. House	28 Margin St	Cohasset
Ahearn, Austin L. House	35 Stockbridge St	Cohasset
Newton, George F. Carriage House	38 Atlantic Ave	Cohasset
Cohasset Yacht Club	99 Howard Gleason Rd	Cohasset
Thayer, Sherman R. House	35 Whitehead Rd	Cohasset
I-95 Bridge Southbound over Charles River	Rt 128	Needham
Not Named in Database	98 Summer St	Kingston
Pilgrim Church	404 Washington St	Duxbury
Doyle House	37 Cedar St	Wellesley
Not Named in Database	37 School St	Weston
Marsh House	19 Gannett Rd	Scituate
Willgoose, Anthony House	1290 Great Plain Ave	Needham
Not Named in Database	21 Windsor Rd	Milton
Webber, Kent Shepard House	41 Hillside Dr	Cohasset

HISTORIC SITE NAME	ADDRESS	TOWN NAME
Not Named in Database	19 Ferndale Rd	Weston
Leavitt, David House	57 Leavitt St	Hingham
Fox, James House	26 Station St	Sharon
Not Named in Database	18-20 Southview St	Boston
Tracy, Frederick U. - Lovett, Charles W. House	58 Chestnut St	Boston
Mellen, Moses House	42 Pinckney St	Boston
Camp Gannett Cabin	174 Lakeview St	Sharon
Baker, Minot Wales House	36 Roel St	Randolph
Pratt House	41 Liberty St	Randolph
Moynihan, Dennis P. House	75 South Main St	Natick
Mount Auburn Cemetery - White, Ralph H. Mausoleum	580 Mount Auburn St	Watertown
Gleason, Elizabeth J. Apartment Building	21-23 Dixwell St	Boston
Curtin, Daniel J. Jr. House	273 North Main St	Cohasset
Milton Academy - Goodwin House	330 Centre St	Milton
Davidson, Sarah Apartment Block	3 Gaylord St	Boston
Eustis, William Ellery Channing Gatehouse	1424 Canton Ave	Milton
Not Named in Database	22 Fessenden St	Boston
Not Named in Database	115 River St	Braintree
Braintree Electrical Department Office	44 Allen St	Braintree
Hollis, Mary Ann House	452-454 Washington St	Braintree
Ware, Elias House	296 Bennett St	Wrentham
Kelley, Anna House	20 Pleasant St	Franklin
Old Bridge Farm Garage	62 Bridge St	Medfield
Loring, Henry H. House	81 Hayden Rowe St	Hopkinton
Roach, Martin Vehicle Shed	30 Jericho Hill Rd	Southborough
Saint Mark's School Science Wing	25 Marlborough Rd	Southborough
Not Named in Database	7 Latisquama Rd	Southborough
Not Named in Database	17 Fay Ct	Marlborough
Central Products Company Building	494 Franklin St	Framingham
Rockwood, Charles House	36 North Main St	Sherborn
Medfield State Hospital - Salvage Yard	45 Hospital Rd	Medfield
Henderson, William House	78 Chestnut St	Weston
Turner, Salmon Jr. House	33 Baker St	Foxborough
Hewins, William P. House	423 Main St	Medfield
Sandstrom House	24 Poquanticut Ave	Easton
Smith, James House	925 Plain St	Stoughton
Endicott, John House	1032 Washington St	Canton
Smith, Thomas House	28 Dover Rd	Wellesley
Reardon, Mary House	12 Leighton Rd	Wellesley
Benson, B. S. House	167-169 Weston Rd	Wellesley
Cawthorne, Joseph J. House	55 Denton Rd	Wellesley
Bowen, Fred House	20 Hawthorne Rd	Wellesley
Not Named in Database	140 Forest St	Wellesley
Colburn, Howard House	230 High St	Westwood
Not Named in Database	61 Dean St	Westwood
Not Named in Database	2 Court Ln	Dedham
Not Named in Database	8 Bates Ct	Dedham
Not Named in Database	409-411 Washington St	Dedham

HISTORIC SITE NAME	ADDRESS	TOWN NAME
Nutting, Charles P. House	446 Main St	Waltham
Fowle, Edmund Jr. House	28 Marshall St	Watertown
Evatt, Walter House	345 Buckminster Rd	Brookline
Not Named in Database	77 Welland Rd	Brookline
Not Named in Database	472 Washington St	Brookline
Saint Andrews Building	236-242 Washington St	Brookline
Shepard, George F. House	125 Canton Ave	Milton
Swift, Col. Samuel House	278 Adams St	Milton
Dixwell, John J. House	991 Centre St	Boston
Morrison, John W. House	15 Bourne St	Boston
Not Named in Database	4 Thornton Pl	Boston
Not Named in Database	30 Elm St	Boston
Not Named in Database	12 Millmont St	Boston
Milestone, 1767	Centre St	Boston
Not Named in Database	12 Brewer St	Boston
Not Named in Database	33-35 Whiting St	Boston
Herder, A. House	10 Hubbard St	Boston
Richardson, Myron W. House	67 Brooksdale Rd	Boston
Not Named in Database	174 Grampian Way	Boston
Not Named in Database	107-109 Fairview Ave	Belmont
Boardman, Charles House	58 Washington Ave	Cambridge
Frost House	88 Lancaster Terr	Brookline
Ferguson, Thomas B. House	21 Dwight St	Brookline
Thomas, Edward I. House	66 Toxteth St	Brookline
Not Named in Database	27 Eliot St	Boston
Not Named in Database	150 Brattle St	Cambridge
Fairfax - Hilton Block	1310-1312 Massachusetts Ave	Cambridge
Fairfax, The	1300-1306 Massachusetts Ave	Cambridge
Wheatland, George House	438 Marlborough St	Boston
White, Thomas R. Row House	19 Saint Germain St	Boston
Colonial, The	382 Commonwealth Ave	Boston
Not Named in Database	12 Worcester Sq	Boston
Puritan Brewery - Commercial Brewery	40 Roland St	Boston
Wheatland, George - Mason, A. L. House	265 Clarendon St	Boston
Not Named in Database	18 Sanborn Ave	Somerville
Holt, Chauncey House	257 Broadway	Somerville
Not Named in Database	38 Dwight St	Boston
U. S. Public Health Service Health Officer House	77 Warren St	Boston
West, Mary House	246 Beacon St	Boston
U. S. Post Office - Mattapan Square Branch	512 River St	Boston
Not Named in Database	15 Revere St	Boston
Not Named in Database	63-71 Marion St	Boston
Weeks, Andrew House	14 Newbury St	Boston
Merrill, Silas House	229 Newbury St	Boston
Not Named in Database	43 Union Pk	Boston
Wiley, William House	45 Old Rutherford Ave	Boston
South Boston Municipal Building	535 East Broadway	Boston
Not Named in Database	7-11 Merchants Row	Boston

HISTORIC SITE NAME	ADDRESS	TOWN NAME
Clapp, Frederick W. House	94 High St	Boston
Blackstone Market	72-86 Blackstone St	Boston
Not Named in Database	12-14 Harris Ave	Boston
Not Named in Database	43 Williams St	Chelsea
Dyer, Francis E. House	36 Locust St	Everett
Not Named in Database	27 Springhill Ave	Bridgewater
Arnold, Moses Noyes House	325 Adams St	Abington
Sprague, Seth House	1079 Main St	Hingham
Fredrikson, C. House	160-164 Glendale Rd	Quincy
Not Named in Database	161 Middle St	Weymouth
Not Named in Database	39 Shawmut St	Weymouth
Little, Arthur House	57 Bay State Rd	Boston
Madonna Queen Shrine Chapel	111 Orient Ave	Boston
Not Named in Database	74 Garland St	Chelsea
Lincoln, William House	117 Fort Hill St	Hingham
Lane, Quincy House	676 Main St	Hingham
Lincoln, James House	228 South St	Hingham
MacHale, Richard L. House	58 Fearing Rd	Hingham
Not Named in Database	110 Kilby St	Hingham
Not Named in Database	20 K St	Hull
Stoddard, Charles L. House	46-50 Doane St	Cohasset
Marshall, Edward F. House	181 Jerusalem Rd	Cohasset
Valine, Fabien House	61 Elm St	Cohasset
Not Named in Database	630 Washington St	Duxbury
Washburn, Solomon House	534 Washington St	Duxbury
Not Named in Database	1357 Tremont St	Duxbury
Wild, Edward Carriage Barn	0 Thayer St	Brookline
Fuller Brook Park - Cameron Street Bridge	Cameron St	Wellesley
Clark, Margaret House	193 Old Oaken Bucket Rd	Scituate
Not Named in Database	88 Cary Ave	Milton
Not Named in Database	11 Byrne Rd	Milton
Not Named in Database	69 Hinckley Rd	Milton
Winiker Block	26-30 Exchange St	Millis
Jacobs, Edward F. House	19 Assinippi Ave	Norwell
Pond - Molloy Double House	77 Old Harbor St	Boston
Thomson Financial Offices	22-24 Thomson Pl	Boston
Warburton, Rev. Stacy Reuben House	131 North Main St	Sharon
Lennon, John S. Building #2	164 C J Cushing Hwy	Cohasset
Clapp, James Sylvester House	135 Main St	Norwell
Not Named in Database	26 Water St	Walpole
Not Named in Database	32 Sydney St	Somerville
Not Named in Database	529-531 Chestnut St	Ashland
Colaneri, John House	34 Brook Rd	Sharon
Weston, Ezra II Cow Barn	46 Moulton Rd	Duxbury
Not Named in Database	51 Chestnut St	Boston
Not Named in Database	13 Crescent St	Plympton
Hurwitz, Simon Apartment	58-60 Walnut Pk	Boston
Cole, William S. Three-Decker	38 Francis St	Boston

HISTORIC SITE NAME	ADDRESS	TOWN NAME
Not Named in Database	394 Harvard St	Boston
Henegen, James - Callahan, Dennis Building	1300-1306 Dorchester Ave	Boston
Not Named in Database	140 Hollis Ave	Braintree
Hollis, Nathan House	69 Himelfarb St	Millis
Ruggles - Coolidge - Gentile House	36 Frairy St	Medfield
Not Named in Database	125 Main St	Hopkinton
Coburn, Alonzo House	52 Hayden Rowe St	Hopkinton
Phipps, M. - McFarland, C. House	181 Hayden Rowe St	Hopkinton
Not Named in Database	3 Cordaville Rd	Southborough
Copeland, B. House	15 Metcalf St	Ashland
Not Named in Database	16 Front St	Marlborough
Tarbell, L. L. House	34 Church St	Marlborough
Pluta, Ferdinand House	277 Washington St	Holliston
Twitchell, Joseph House	32 Pleasant St	Sherborn
Medfield State Hospital - TB Cottage	45 Hospital Rd	Medfield
Medfield State Hospital - Employee Cottage #6	45 Hospital Rd	Medfield
Foxborough State Hospital - Dining Hall - Kitchen	Chestnut St	Foxborough
Not Named in Database	20 Monroe St	Norwood
Andrews, Elwood House	11 Hill St	Easton
Wadsworth, Christopher House	137 Pleasant St	Stoughton
Fuller, Jonathan House	21 Cottage St	Wellesley
Flagg, H. Lazelle House	32 Cottage St	Wellesley
Not Named in Database	11-13 Bow St	Wellesley
Not Named in Database	78 Village Ave	Dedham
Not Named in Database	28 Carleton Cir	Belmont
Candler Cottage	447 Washington St	Brookline
Hedenskog, Lars A. and Bertha A. Hedenskog House	179 Rawson Rd	Brookline
Kilham, Walter H. House	33 Edge Hill Rd	Brookline
Not Named in Database	171-181 Harvard St	Brookline
Not Named in Database	47 Willoughby Rd	Milton
Not Named in Database	48 Hawthorne Rd	Milton
Not Named in Database	26 Deering St	Boston
Haffenreffer Brewery - Building I	Germania St	Boston
Not Named in Database	10 Cedar Pk	Boston
Blessed Sacrament Roman Catholic Church Convent	353-365 Centre St	Boston
Not Named in Database	114-116 White St	Boston
Fairbanks, Mary House	6 Fairland St	Boston
Chenery House, Old	163-165 Oakley Rd	Belmont
Not Named in Database	57 Marlboro St	Belmont
Windsor, The - Wrexham - Tamworth - Wedgemoir	1378-1392A Beacon St	Brookline
Dexter, George B. House	76-78 Sewall Ave	Brookline
Kirby, Charles Carriage Houses	21-29 Saint Mary's Ct	Brookline
Robinson, Ezra B. - Bird, Henry M. House	38 Spring St	Somerville
Ames, S. T. House	336 Marlborough St	Boston
Moore, F. H. House	7 Gloucester St	Boston
Not Named in Database	24 Braddock Pk	Boston
Not Named in Database	50 Mystic St	Boston
Saint Mary's Roman Catholic Church	53 Warren St	Boston

HISTORIC SITE NAME	ADDRESS	TOWN NAME
Not Named in Database	51 Gray St	Boston
Young, Calvin House	70 Church St	Boston
Not Named in Database	520 Massachusetts Ave	Boston
Whitwell, H. - Pickering, H. W. House	249 Beacon St	Boston
Weston, David B. - Mason, Rufus House	21 Russell St	Boston
Jones, Robert Three Decker	19 Adams St	Boston
Howard, Henry and John Three-Decker	240 Park St	Boston
Russia Wharf Complex - Tufts Building	278-288 Congress St	Boston
Seegraber, George P. Three Decker	12 Sachem St	Boston
Mercantile Wharf Building	146-148 Commercial St	Boston
Wentworth, Horace House	1050 Pleasant St	Bridgewater
Culver, Albert Hotel	221 North Ave	Abington
Pratt, Philip House	287 High St	Abington
Wood, George W. House	812 Union St	Rockland
Not Named in Database	874 Pleasant St	Weymouth
Chittenden Landing Marker	Chittenden Ln	Norwell
Torrey, Caleb Jr. House	42 Central St	Norwell
Richards, Alfred H. House	354 Highland Ave	Quincy
Shurtleff School	84 Shurtleff St	Chelsea
East Boston Chemical Company #7 Fire House	360 Saratoga St	Boston
Tewksbury - Smith House	22 School St	Revere
Lane, Peter House	22 Cross St	Hingham
Johnson, J. House	414 North Main St	Cohasset
Moriarty, James E. House	16 Stanton Rd	Cohasset
Sever, James N. House	11 Summer St	Kingston
Harlow, Gideon House	527 Temple St	Duxbury
Not Named in Database	595 Washington St	Duxbury
Old County Road	107-109 Elm St	Canton
Warrendale Elementary School	138 Beal Rd	Waltham
Untitled Human Figure Sculpture	South St	Waltham
Freeman - Fuller Agricultural Fields	217 Thompson St	Middleborough
Not Named in Database	42 Cliff Rd	Milton
Reynolds, Richard C. House	32 Hammond Ave	Cohasset
Millis First Parish Parsonage Carriage House	117 Curve St	Millis
Russell, Samuel B. House	26 Brook St	Scituate
Hayes, Andrew E. Barn - Cider Mill	65 Lafayette St	Randolph
Not Named in Database	2 Fourth St Place	Boston
Not Named in Database	21-23 Denny St	Boston
Parker, Dr. George - Shaw, Robert G. House	8-10 Derne St	Boston
Not Named in Database	128 Common St	Walpole
Foster, John Jr. House	959 Main St	Norwell
Furnace Brook Parkway Culverts	Furnace Brook Pkwy	Quincy
Higgins, Charles - Jewell, Nathan Double House	42-44 Florence St	Somerville
Not Named in Database	21-31 Daniels St	Millis
Not Named in Database	33-35 Summer St	Medford
Not Named in Database	21-23 Doble Ave	Medford
Not Named in Database	33 Sea St	Weymouth
Hancock House Apartments	45 School St	Quincy

HISTORIC SITE NAME	ADDRESS	TOWN NAME
Lyford, Charles D. House	3 Brigham St	Watertown
Milton Academy - Cobb House	331 Randolph Ave	Milton
Forest Road Bridge over Charles River	Forest Rd	Medfield
Sheppard, Jacob House	10 Shepard Ct	Sharon
Not Named in Database	495 Brook Rd	Milton
Leonard, Caroline House	31 Church St	Canton
Union Station	West St	Walpole
Not Named in Database	53 Hilltop Rd	Brookline
Not Named in Database	154 Reservoir Rd	Brookline
Hancock Village Duplex	162-180 Gerry Rd	Brookline
American Airlines Hangar - Bulding 16	100 Service Rd	Boston
Shean, P. J. House	84 Park St	Arlington
Owens, Terrance House	64 Park St	Arlington
Clark, William Carriage Painting and Harness Shop	404 Massachusetts Ave	Arlington
Tufts, Capt. B. I. House	11 Webster St	Arlington
Howe, A. House	20 Webster St	Arlington
Connelly, Patrick House	89 Gardner St	Newton
Ferris, Alexander M. House	102 Hunnewell Ave	Newton
Elms, James C. House	88 Arlington St	Newton
Breck, Charles House	62 Bellevue St	Newton
Lawrence, Charles House	174 Newtonville Ave	Newton
Fagan, James House	204 Adams St	Newton
Griggs, Joseph - Simpson, David House	10 Washington Pk	Newton
Rollins, Fitzhugh S. - Tewksbury, William P. House	67 Harvard St	Newton
Crane, Charles S. House	417 Newtonville Ave	Newton
Not Named in Database	26 Beecher Pl	Newton
Brietzke, Frederick House	282-284 Langley Rd	Newton
Tewksbury, Almond M. House	18 Bowdoin St	Newton
Ripley, Hubert G. House	36 Birch Hill Rd	Newton
Chadbourne, Harry B. House	170 Nehoiden Rd	Newton
Strong, William C. House	48 Windsor Rd	Newton
Glidden, William T. House	8 Barnstable Rd	Newton
Not Named in Database	816 Commonwealth Ave	Newton
Not Named in Database	774 Commonwealth Ave	Newton
Not Named in Database	126 Manet Rd	Newton
Not Named in Database	47 Butts St	Newton
Not Named in Database	47 Williston Rd	Newton
Fanning, Eugene House	88 High St	Newton
Not Named in Database	53 Fellsmere Rd	Newton
Not Named in Database	164 Linwood Ave	Newton
Not Named in Database	12 Antonellis Cir	Newton
Shuman, Robert L. Community Center	675 Saw Mill Brook Pkwy	Newton
Not Named in Database	24 Shumaker Path	Newton
James, Arthur H. House	43 Hillside Rd	Newton
Not Named in Database	911 Washington St	Newton
Not Named in Database	61 Concolor Ave	Newton
Not Named in Database	35 Laudholme Rd	Newton
Pickard, Edward L. Barn	80 Maple St	Newton

HISTORIC SITE NAME	ADDRESS	TOWN NAME
Not Named in Database	12 Bontempo Rd	Newton
Not Named in Database	44 Myerson Ln	Newton
Not Named in Database	569 Saw Mill Brook Pkwy	Newton
Not Named in Database	169 Spiers Rd	Newton
Not Named in Database	50 Truman Rd	Newton
Not Named in Database	135 Truman Rd	Newton
Not Named in Database	20-22 Louise Rd	Newton
Not Named in Database	39 Andrew St	Newton
Not Named in Database	1629 Centre St	Newton
McCluskey, Edward House	49 Faxon St	Newton
Park, Amanda A. House	17 Gibson Rd	Newton
Travis, George House	206 Franklin St	Newton
Williams, Boylston L. House	208 Homer St	Newton
Shaw, Edward P. House	219 Lincoln St	Newton
Luke, Albert F. House	43 Prince St	Newton
Not Named in Database	19 Montvale Rd	Newton
Hill Haven	62 Cheney St	Boston
Not Named in Database	94 Audubon Rd	Milton
Not Named in Database	256-258 Blue Hills Pkwy	Milton
Not Named in Database	70 Harold St	Milton
Not Named in Database	339 Hanover St	Boston
Ida's Italian Cuisine	1 Mechanic St	Boston
Mount Auburn Cemetery - Halcyon Garden	580 Mount Auburn St	Watertown
Not Named in Database	196 Blue Hills Pkwy	Milton
Hollis, George W. House	246 South Main St	Randolph
Saint Raphael's Roman Catholic Church Convent	42 Boston Ave	Medford
New England Deaconess Hospital - Central Building	334 Riverway	Boston
Not Named in Database	60 Louis Prang St	Boston
Bowditch Apartment Company Row House	28 Pompeii St	Boston
Hatfield, Charles H. Building	93-95 Spring St	Medford
Newcomb, Charles Building	104-108 Washington St	Medford
Grant, Gordon and Jesse House	492 Glen Rd	Weston
Eaby, Carl and Emily House	11 Highland St	Weston
Armstrong, George P. and Minnie House	1 Clover St	Belmont
Island Grove Park - Recreation Storage Shed	Park Ave	Abington
Not Named in Database	90 Old St	Randolph
Not Named in Database	20 Imrie St	Randolph
Not Named in Database	17 Connolly St	Randolph
Leonard, Arthur Holmes and Lizzie L. Shaw House	20 Sylvan Ave	Newton
Not Named in Database	23 Charlotte St	Boston
Not Named in Database	24 White Ave	Brockton
Thomas, Arthur Cushing High Drive New England Barn	480 Broadway	Hanover
Wood, Harry H. Apartments	43-45 Cheney St	Boston
Eaton House	4 Schuyler St	Boston
Saxonville Mills Company Duplex - Hayes House	2-4 King's Ct	Framingham
Utley, Charles and Nellie House	80 Toxteth St	Brookline
Pike, George House	41 Naples Rd	Brookline
Not Named in Database	40 Centre St	Canton

HISTORIC SITE NAME	ADDRESS	TOWN NAME
Garrett, John - Studley, David House	748 First Parish Rd	Scituate
Not Named in Database	43 Lighthouse Rd	Scituate
Veterans Administration Medical Center - Surgical Intensive Care Unit	VFW Pkwy	Boston
Barker, Thomas House	58 Main St	Hingham
Amick, L. G. Apartments	10 Claflin Rd	Brookline
Lord, William and Lizzie House	26 Gaston St	Boston
Not Named in Database	305 Country Way	Scituate
Not Named in Database	30 South St	Brockton
Kingman House	19 West Chestnut St	Brockton
Not Named in Database	205 Crescent St	Brockton
Old Colony Railroad Bridge (Milepost #19.42)	Ashland St	Brockton
Howard Street Bridge	Howard St	Brockton
Field, D. W. Park - Thirty Acre Pond Footbridge	Field, D. W. Park	Brockton
Brockton VA Hospital - Emergency Generator	940 Belmont St	Brockton
Dyer, Peter House	1430 Washington St	Braintree
Cushman, M. T. House	6 Hall Ave	Braintree
Braintree Fire Station	9 Union Pl	Braintree
Not Named in Database	26 Georganna St	Braintree
Drinkwater Tannery Worker Housing	327-329 Elm St	Braintree
Adams - Clinton Store	329 Village St	Medway
Wrentham State School - ICF Building	Emerald St	Wrentham
Page, Joseph W. House	22 Frairy St	Medfield
O'Brien House	6 Pearl St	Southborough
Cappeletti, J. House	11 Pleasant St	Southborough
Bertonazzi House	71 School St	Southborough
Barbieri Middle School	100 Dudley Rd	Framingham
Edgell Grove Cemetery Superintendent's House	53 Grove St	Framingham
Sanger, Col. Laundry Ell	5 Zions Ln	Sherborn
Stone, Charles Fiske House	60 Elm St	Framingham
Gould, John H. House	420 Main St	Medfield
Ware, Nathan F. House	34 Morse St	Norwood
Gay, Col. Jesse House	714 Neponset St	Norwood
Minot, Laurence House	9 Old Colony Dr	Dover
Mann, Abigail D. House	61 Dedham St	Dover
Wellesley Friendly Aid Building	219 Washington St	Wellesley
Westwood Public Library	668 High St	Westwood
Not Named in Database	353 East St	Westwood
Carter School	Highland Ave	Needham
Nichols, W. H. Company	48 Woerd Ave	Waltham
Fisher Hill Realty and Investment Company House	240 Middlesex Rd	Brookline
Lally, John House	324 Clyde St	Brookline
Cabot House	247 Fisher Ave	Brookline
Blirtwell, Charles W. House	36 Druce St	Brookline
Bigelow, Prescott House	44 Sumner Rd	Brookline
Crowell, Charles House	106 Francis St	Brookline
Barnard, Charles - Upton, George House	170 Centre St	Milton
Not Named in Database	139-143 Brighton Ave	Boston
Not Named in Database	23 Marcella St	Boston

HISTORIC SITE NAME	ADDRESS	TOWN NAME
Not Named in Database	151-153 Highland St	Boston
Not Named in Database	17-21 Dudley St	Boston
Berch and Cadigan Apartments	14-26 Egmont St	Brookline
Not Named in Database	82-84 Cambridge St	Cambridge
Longfellow Bridge - West Boston Bridge	Cambridge St	Cambridge
Stern, Eva S. Three-Decker	59 Evans St	Boston
Thomas, Washington B. Apartment Building	84 Gainsborough St	Boston
Scott, Robert Double House	271-273 Chestnut Ave	Boston
Kendall Square Substation	Main St	Cambridge
American Tube Works Machine and Pattern Shop	440R Somerville Ave	Somerville
Somerville Journal Building	8-10 Walnut St	Somerville
Northern Artery Filling Station	181 Somerville Ave	Somerville
Gutlon, Morris Building	17-19 Edinboro St	Boston
Not Named in Database	12 Winslow St	Boston
Nathan, Emmanuel Two-Family House	1441 Tremont St	Boston
Not Named in Database	150 Boylston St	Boston
Cox, George D. Row House	10 Worthington St	Boston
Allen Building	7 Linden St	Boston
Lowe, A. T. House	267 Newbury St	Boston
Broadway Bridge over Fort Point Channel	Broadway Ave	Boston
Meins, Walter R. Row House	548 East Broadway	Boston
Not Named in Database	15 Harris Ave	Boston
Gerrish, George House	2-8 Ferry St	Chelsea
Hitchcock, Rev. Gad Parsonage	909 High St	Hanson
Plympton Grange Hall - Union Hall	270 Main St	Plympton
Spargo House	160 Franklin St	Quincy
Not Named in Database	65-69 Winnisimmet St	Chelsea
Lyons, Patrick J. House	246 North Main St	Cohasset
Moor's Rocks Reservation	Jerusalem Rd	Cohasset
Daly, Carroll House	16 Short St	Cohasset
Guerrier, Edith House	41 Crafts Rd	Brookline
Watertown Arsenal - Power House - Boiler Room	Kingsbury Ave	Watertown
Watertown Arsenal - Olmsted Landscape	Talcott Ave	Watertown
Faunce, Walter H. Barn	30 Wapping Rd	Kingston
Sears, F. - Morse, Whitman B. House	43 Chestnut St	Duxbury
Delano, Asa English Barn and Pony Shed	90 Bow St	Duxbury
Goldthwaite, George H. House	157 Ocean St	Marshfield
Not Named in Database	650 Country Way	Scituate
Not Named in Database	349 Powder Point Ave	Duxbury
Vine Lake Cemetery - Allen Boulder	Main St	Medfield
Saint Ann Roman Catholic Church Social Center	474 Lincoln St	Marlborough
Prospect Hill Cemetery - Road System	Auburn Rd	Millis
Not Named in Database	481 Eliot St	Milton
Coffey, Daniel House	208 Main St	Kingston
Not Named in Database	33 Dean Rd	Weston
Not Named in Database	205 Union St	Randolph
Howard, T. and H. Three Decker	87 Old Harbor St	Boston
Sprague House	700 High St	Dedham

HISTORIC SITE NAME	ADDRESS	TOWN NAME
Not Named in Database	690 Tremont St	Boston
Mount Hope Cemetery Maintenance Building	355 Walk Hill St	Boston
Winthrop Cemetery - Kurchmeister Memorial	Buchanan St	Winthrop
Dunakin, Perley A. House	39 High St	Sharon
Franks, H. C. House	34-36 Charles River Rd	Watertown
Not Named in Database	54 Cedar Lane Way	Boston
Fuller, Zebedee Chandler House	24 Palmer Rd	Plympton
Hylten, Peter Fabian House	25 Holmes St	Easton
Carr, George - Johnson, John N. House	266 Washington St	Easton
Morrell, John and Company Branch House	221 O'Brien Hwy	Cambridge
Not Named in Database	55 Oak St	Braintree
Braintree First Congregational Church Parsonage	84 Hollis Ave	Braintree
Not Named in Database	17 Allen St	Braintree
Not Named in Database	97 Plymouth St	Middleborough
Hayden Rowe Methodist Church	196 Hayden Rowe St	Hopkinton
Smith, Col. John House	184 Franklin St	Wrentham
Not Named in Database	17 Charles St	Medway
Codding, William E. House	34 North St	Norfolk
Adams, Jonathan House	153 Union St	Millis
Stedman, Cyrus - Chamberlain, D. House	15 Frairy St	Medfield
Not Named in Database	10 Middle Rd	Southborough
Slate, George E. Barn - Slate Barn, The	51R Parmenter Rd	Framingham
Not Named in Database	137 East St	Foxborough
Route 1 Northbound Bridge over I-95 Southbound	Rt 1	Sharon
Yarmalavitch Dry Goods Store	1140 Washington St	Norwood
McCardy House	64 Walpole St	Dover
Young, Caroline - Welch, James House	18 Abbott St	Wellesley
Little, Elbridge Barn	594R Washington St	Wellesley
Fuller, Alvin - Shaw, J. W. House	415 Linden St	Wellesley
Not Named in Database	25 Morton St	Waltham
Viles, Carrie E. - Crowley, Arthur P. Garage	124 Dean Rd	Brookline
Brook Hollow	85 Cottage St	Brookline
Beacon Mortgage and Realty Company House	250 Clark Rd	Brookline
Cardillo, Guy U. S. Army Reserve Center Garage	675 American Legion Hwy	Boston
Thacher, Thomas Jr. House	4 Hillside St	Boston
Not Named in Database	5 Forest St	Boston
Wescott, Edward House	27 Albion St	Boston
Not Named in Database	48 Sudan St	Boston
Coombs and McBean Automobile Sales Office	996 Commonwealth Ave	Brookline
King, Charles Gedney and Helen Stone House	232 Washington St	Belmont
Hutchins, Elizabeth House	108 Washington Ave	Cambridge
Not Named in Database	42 Eliot St	Boston
Motor Mart Garage	60-72 Eliot St	Boston
Not Named in Database	11 Scott St	Cambridge
Sutherland, George E. House	46-46A Spring St	Somerville
Greek Orthodox Cathedral of New England	520 Parker St	Boston
Thompson, J. H. House	461 Commonwealth Ave	Boston
Thorndike, Charles House	483 Commonwealth Ave	Boston

HISTORIC SITE NAME	ADDRESS	TOWN NAME
Thomas, Cornelia House	86 Commonwealth Ave	Boston
Not Named in Database	183 Warren Ave	Boston
Decatur, Thomas House	223 Chestnut Ave	Boston
Hammond, A. P. - Watson, J. Sumner House	42 Vinal Ave	Somerville
Smith, Freeman Row House	419 West Fourth St	Boston
Not Named in Database	5 Rowell St	Boston
Wilson, John B. and Charles Town House	41 Chestnut St	Boston
Charlestown Heights - Pump House	Medford St	Boston
Not Named in Database	35 Concord Sq	Boston
Newport Building	56-68 Devonshire St	Boston
Russia Wharf Complex - Graphic Arts Building	270-272 Congress St	Boston
Kennedy, Rose Fitzgerald Birthplace	4 Garden Court St	Boston
Not Named in Database	157 Trenton St	Boston
Not Named in Database	50 Beacon St	Chelsea
Hayward, John Jr. - Keith, David House	480 North Central St	East Bridgewater
Belcher, Leonard House	164 South Franklin St	Holbrook
Holbrook, Mary Wales Park	Holbrook Sq	Holbrook
Chisholm, Thomas M. House	67 Pleasant St	Weymouth
Shaw, Philander Shoe Shop	9 Salem St	Rockland
Estes, Daniel B. House	765 Union St	Rockland
Holmes, John House	527 Thompson St	Halifax
Ellis, Josiah House	Parsonage Rd	Plympton
Bethel Chapel	Washington St	Pembroke
Pinson, Oscar E. House	127-129 Thomas Burgin Pkwy	Quincy
Faxon Park	Faxon Pk	Quincy
Not Named in Database	791 Columbia Rd	Boston
Not Named in Database	20 Tremont St	Weymouth
Not Named in Database	212 Commercial St	Weymouth
Weymouth Infirmary - Weymouth Almshouse	402 Essex St	Weymouth
Not Named in Database	20 Narragansett Ave	Weymouth
Not Named in Database	144 Middle St	Weymouth
Not Named in Database	977 Commercial St	Weymouth
Not Named in Database	21 Shawmut Ave	Weymouth
Not Named in Database	38 School St	Weymouth
Not Named in Database	27 High St	Weymouth
Magnor, John House	23 Green St	Hingham
Training Annex - Lunch - Locker - Laundry Building	Leavitt St	Hingham
Browne, W. Chester House	396 Jerusalem Rd	Cohasset
Kent, Isaac - Streight, Charles Benjamin House	42-44 Summer St	Cohasset
Bigelow, Alanson Jr. House	63 Nichols Rd	Cohasset
Higgins, George Foster House	14 Margin Ct	Cohasset
Pope, Rev. Augustus House	4 Elm St	Kingston
Bailey, Caleb E. House	12 Green St	Kingston
Smets, Donald M. House	153 Prospect St	Marshfield
Not Named in Database	589 Country Way	Scituate
Yatsuhashi, Harumichi Garage	66 Beals St	Brookline
Seymour, Charles Garage	55-57 Kenwood St	Brookline
Cochituate Headhouse	Lake Cochituate	Wayland

HISTORIC SITE NAME	ADDRESS	TOWN NAME
Wind, Wind, Wind Sculpture	20 William St	Wellesley
Litchfield, Howard House	412 Tilden Rd	Scituate
Middlesex Canal	Middlesex Canal	Somerville
Lyons, Timothy F. House	24 Cross St	Randolph
Cook, Samuel House	39 G St	Boston
Smith, Delia Three Decker	89 Old Harbor St	Boston
Coolidge, Samuel F. House	38 Chestnut St	Boston
Wood, Robert - Otis, James House	17-19 Pinckney St	Boston
Savage, William - Dwight, Edmund House	6 Mount Vernon Pl	Boston
Sharp, Rev. Daniel Double House	20 West Cedar St	Boston
Thayer, J. House	17 Allen St	Randolph
Not Named in Database	100 Union St	Walpole
Chute, David A. House	23 Hinckley St	Somerville
Our Lady of the Rosary Roman Catholic Rectory	39 South St	Stoughton
Not Named in Database	45 Sylvia Rd	Medford
North Easton Fire Station	9 Sullivan Ave	Easton
Robinson, Rev. James H. House	15 Foster St	Quincy
Cutler, Henry House	136 Fountain St	Ashland
Fiske, William Perry Carriage House	23 Highland St	Sharon
Clements, William H. House	36 Center St	Easton
Not Named in Database	33 South Russell St	Boston
Mayo, Walter A. House	50 Stoneleigh Cir	Watertown
Hewson, Garfield J. House	29 Arden Rd	Watertown
Not Named in Database	75 Purchade	Middleborough
Richardson, E. M. House	100 Union St	Franklin
Revolutionary Burying Ground, Old	Union St	Ashland
Saint Ann Roman Catholic Church Friary	466 Lincoln St	Marlborough
Fletcher, Lewis E. House	35 Witherbee St	Marlborough
Not Named in Database	40 Ames Pl	Marlborough
Not Named in Database	158 Shawmut Ave	Marlborough
Medfield State Hospital - Coal Storage	45 Hospital Rd	Medfield
Cobb, Justin L. House	54 Union St	Mansfield
Not Named in Database	880 East St	Walpole
Griffin's, Dr. Office	North Main St	Sharon
Wires, Stanley E. House	18 Whiting Rd	Wellesley
Not Named in Database	14 Rockridge Rd	Wellesley
Fuller, Ezra Jr. House	1453 Great Plain Ave	Needham
Not Named in Database	17 Oxford Rd	Westwood
Richards, Lewis House	515 High St	Westwood
Not Named in Database	149 Village Ave	Dedham
Hatch, Converse R. Row House	602 East Seventh St	Boston
Boston Manufacturing Company Worker Housing	5-7 Lawton Pl	Waltham
Otis, Horace W. House	140 Spring St	Watertown
Chase Estate - Stable	100 Royall St	Canton
Wheeler, Leonard Garage	156 Dean Rd	Brookline
Daland, Tucker House	117 Fisher Ave	Brookline
Not Named in Database	19 Burroughs St	Boston
Shell Gas Station	445 Harvard St	Brookline

HISTORIC SITE NAME	ADDRESS	TOWN NAME
Not Named in Database	286 Adams St	Milton
Squantum Street Bridge	Squantum St	Milton
Webster, John L. House	73 Elm St	Boston
Weston and Mason House	3 Forest Pl	Boston
Not Named in Database	80 Lake St	Boston
Kelley, Samuel J. Jr. House	26 Winsor Ave	Watertown
Not Named in Database	24 Stearns Rd	Belmont
Not Named in Database	285 Cross St	Belmont
Algoma, The	1589 Beacon St	Brookline
Andrews, George Carriage Barn	237 Saint Paul St	Brookline
Gibson, George House	85-87 Perry St	Brookline
Albani Building	552-566 Massachusetts Ave	Cambridge
Noyes, J. A. House	1 Highland St	Cambridge
Not Named in Database	5 Phillips Pl	Cambridge
Not Named in Database	45 Holden St	Cambridge
Taylor, Mary Dry Good Store	317 Highland Ave	Somerville
Not Named in Database	74 Montgomery St	Boston
Not Named in Database	56 Vinal Ave	Somerville
Thorpe, Eliza House	63 Walnut St	Somerville
U. S. Public Health Service Health Officer House	77 Warren St	Boston
Harding, William H. - Bowles, Hiram Double House	760-762 East Fourth St	Boston
Not Named in Database	761 Dorchester Ave	Boston
Anderson, John House	185 Beacon St	Boston
Worthington Building	31-33 State St	Boston
Not Named in Database	19 Winslow St	Boston
Phillips Building, The	118-122 Tremont St	Boston
Corbett, I. A. Three-Decker	237 Park St	Boston
Harvard Gardens Restaurant	310-316 Cambridge St	Boston
Not Named in Database	160 Newbury St	Boston
Dudley Street Elevated Railway Signal Tower F	Washington St	Boston
Boston Cooperative Building Association Building	11-15 Thacher St	Boston
Boston Wharf Company Building	29-31 Sleeper St	Boston
Not Named in Database	117-119 Fulton St	Boston
Not Named in Database	25 Greenough Ave	Boston
Not Named in Database	21 Medford St	Chelsea
Spear, George N. House	40 South Franklin St	Holbrook
Shaw, Henry House	224 Union St	Weymouth
Not Named in Database	185 Pleasant St	Hanover
Not Named in Database	5 Main St	Quincy
Not Named in Database	12 First St	Weymouth
Not Named in Database	46 Unicorn Ave	Weymouth
Not Named in Database	54 Addington Cir	Weymouth
Fort Strong - Battery Basinger	Long Island	Boston
Not Named in Database	86 Harold St	Boston
MacMurray, Arthur House	27 Washington Ave	Winthrop
Not Named in Database	14 Emerald St	Hingham
Ripley, Harry P. House	49 Middle St	Hingham
Hingham Central Fire Station	339 Main St	Hingham

HISTORIC SITE NAME	ADDRESS	TOWN NAME
Not Named in Database	26 Green St	Hingham
Nichols, Aaron Jr. House	190 Jerusalem Rd	Cohasset
Rechner, Carl House	401 Jerusalem Rd	Cohasset
Hudson, Sarah House	131 Beechwood St	Cohasset
East Cambridge Viaduct - Lechmere Viaduct	O'Brien Hwy	Cambridge
Not Named in Database	110 Washington St	Duxbury
Not Named in Database	64 Saint George St	Duxbury
Peterson, Zephniah House	2025 Ocean St	Marshfield
Bradford, George Slaughterhouse	8 Standish St	Duxbury
O'Neill, Donald House	66 Jerusalem Rd	Cohasset
Cortez, Richard F. House	190 Old Oaken Bucket Rd	Scituate
Not Named in Database	58 Gannett Rd	Scituate
Alsen, Samuel House	90 Craig St	Milton
Not Named in Database	17 Garfield Rd	Milton
Not Named in Database	449 Eliot St	Milton
Norfolk Mutual Fire Insurance Company Building	4 Pearl St	Dedham
Fells Connector Parkway - Fellsway West	Fellsway West	Malden
Stockbridge, David House	492 Mount Blue St	Norwell
First National Bank of Boston	5-7 Chestnut Hill Ave	Boston
Russ, Samuel B. House	82 Revere St	Boston
Russell, Nathaniel Pope - Bradlee, James B. House	34 Beacon St	Boston
Gould, Robert S. House	109 Beacon St	Chelsea
Our Lady of Lourdes Garden and Shrine	Endicott Ave	Revere
Bennett, Clark House	26-28 Prospect St	Somerville
Donovan, Jeremiah House	28 Nashua St	Somerville
Mystic Valley Rotary and Meters	Mystic Valley Pkwy	Somerville
Our Lady of the Rosary Church - Virgin Mary Statue	39 South St	Stoughton
Winthrop Shore Drive - Beacon Street Miter	Winthrop Shore Dr	Winthrop
Fairview Cemetery - Chapel - Cemetery Office	45 Fairview Ave	Boston
Church of the Advent and Parish Hall	30 Brimmer St	Boston
Harding, George L. House	7 West Hill Pl	Boston
Austin, William A. - Kennedy, George W. House	156 Main St	Easton
Soule, George H. S. House	520 Randolph Ave	Milton
Oak Hill Cemetery - Stearns, Harold F. Marker	Hartford Ave	Bellingham
Sadow, Henry House	282 North Main St	Natick
Barrett, John House	43 Day St	Easton
Not Named in Database	23 Cheshire St	Boston
Hurwitz, Simon Apartment	15-17 Wardman Rd	Boston
Bent, Cyrus A. House	349 Somerville Ave	Somerville
Braintree Historical Society Barn Museum & Library	Tenney Rd	Braintree
Braintree - Holbrook Town Boundary Ditch and Wall	South St	Braintree
Not Named in Database	890 Washington St	Holliston
Not Named in Database	847 Washington St	Holliston
Bullard Farm Locker House	7 Bullard Ln	Holliston
Levingston, Peter and Austin House	5 Grove St	Hopkinton
McGowan, T. - Foss, Alonzo E. House	29 Church St	Hopkinton
Twombly, H. House	169 Pleasant St	Framingham
Smith, S. House	69 Washington St	Marlborough

HISTORIC SITE NAME	ADDRESS	TOWN NAME
Travers, John T. House	15 Torrey St	Framingham
Not Named in Database	10 Elm St	Wellesley
F. Gilbert Hills State Forest - CCC Stone Wall	Rt 1	Foxborough
Not Named in Database	18-22 South Main St	Mansfield
Ellis, J. House	North St	Walpole
Newer House	265 Washington St	Walpole
Easton - Taunton - Boston Milestone	539 Bay Rd	Easton
Whitcomb, Joseph - Whitcomb, Alfred Wales Double House	83 South Main St	Randolph
Madden, Peter House	275 Walnut St	Wellesley
Kendrick Street Bridge over I-95	Kendrick St	Needham
Generator House - Boston Manufacturing Company	144 Moody St	Waltham
L'Ecuyer, Edmond House	195 Williams Ave	Milton
Percival House	315 Buckminster Rd	Brookline
Cliffside	222 Warren St	Brookline
Not Named in Database	49 Welland Rd	Brookline
Temple Kehillath Israel	370-380 Harvard St	Brookline
Safford - Olmsted House	161 Hillside St	Milton
Not Named in Database	17 Hawthorne Rd	Milton
Tileston, Katherine House	56 Canton Ave	Milton
Boston Housing Authority Elderly Living Tower - Walnut Park	1990 Columbus Ave	Boston
Not Named in Database	18-20 Moreland St	Boston
Withington House	19 Ashland St	Boston
Harriman, B. F. House	4 Florida St	Boston
Not Named in Database	40 Sawyer Ave	Boston
Not Named in Database	20 Thomas St	Boston
Not Named in Database	22 Arlington St	Cambridge
Griggs, William James House	51 Centre St	Brookline
Cambridge Police Headquarters	5 Western Ave	Cambridge
Brattle Building	4 Brattle St	Cambridge
Aborn, John House	41 Orchard St	Cambridge
Frothingham, T. House	493 Commonwealth Ave	Boston
Not Named in Database	88 Hammond St	Boston
Not Named in Database	76 Hammond St	Boston
Shapleigh, J. House	318 Commonwealth Ave	Boston
Sherburne, W. House	276 Commonwealth Ave	Boston
Not Named in Database	69 Montgomery St	Boston
Hadley and Lombard House	50 Dane St	Somerville
Clark, J. H. House	11 Clark St	Somerville
Bentley, Emma House	15 Adams St	Somerville
Adams, Charles - Locke, Woodbury House	178 Central St	Somerville
Not Named in Database	21 Winter St	Cambridge
Not Named in Database	133 Thornton St	Boston
Not Named in Database	25 Perrin St	Boston
Not Named in Database	18 Lawrence St	Boston
Not Named in Database	859 Boylston St	Boston
Freeland, Charles House	215 Beacon St	Boston
Smith School House	46 Joy St	Boston
King, Mozart A. House	373 Adams St	Boston

HISTORIC SITE NAME	ADDRESS	TOWN NAME
Marliave's Restaurant	11 Bosworth St	Boston
Dow, Moses A. Double House	1 Harvard Pl	Boston
Not Named in Database	29 Union Pk	Boston
Ball, J. D. House	26 Newbury St	Boston
Merrill, Silas House	286 Newbury St	Boston
Bradley and Woodruff Building	232-236 Congress St	Boston
Boston Lunatic Hospital - J Ward	591 Morton St	Boston
Charlestown Wharf Company Row House	82 Washington St	Boston
Not Named in Database	53-59 Fort Ave	Boston
Gurney, Cora F. House	196 Trenton St	Boston
Hook, Aaron Block	207-217 Main St	Boston
Nichols, Andrew House	137 Ferry St	Everett
Franklin School	169 North Franklin St	Holbrook
Smith, Ola F. Sears - Roebuck House	339 Rockland St	Abington
Crossett Shoe Factory	10 Railroad St	Abington
Bemis Building	331-333 Union St	Rockland
Thompson, John House	268 Thompson St	Halifax
Not Named in Database	360 King St	Hanover
Benham, Blanche House	50 President's Ln	Quincy
Whitmarsh, William W. House	52 Port Norfolk St	Boston
Boston Engine House #21	643 Columbia Rd	Boston
Annealing Furnace Building	97 East Howard St	Quincy
Not Named in Database	28 Clinton Rd	Weymouth
Captain's Row	88 Marginal St	Chelsea
Saint John's Episcopal Church	222 Bowdoin St	Winthrop
Not Named in Database	19 Thaxter St	Hingham
Lowe, Samuel House	51-53 North St	Hingham
Haskell, Alfred B. House	19 Windy Hill Rd	Cohasset
Braman, Grenville Temple Winthrop Cow Barn	14 Stoneleigh Ln	Cohasset
Eustis, James W. Outbuilding	3 Mendel Rd	Cohasset
Sunnyfield Farm Sandwich Shop	114 Elm St	Cohasset
Brooks, Phillips House - Harvard University	Harvard Yard	Cambridge
Harvard University - Porcellian Gate	Harvard Yard	Cambridge
Weston Reservoir	Rt 30	Weston
Chandler, Elbridge H. Barn	58 Evergreen St	Kingston
Not Named in Database	249 High St	Duxbury
Holmes, William House	606 Union St	Duxbury
Phillips, Luther - Barstow, Ichabod W. House	485 Tremont St	Duxbury
Hayes, Charles J. House	882 Main St	Norwell
Not Named in Database	95 Captain Pierce Rd	Scituate
Moore, Joseph M. House	93 Main St	Wayland
Brigham Cemetery Entry Gates	West Main St	Marlborough
O'Shea, James - Mulcay, T. P. House	12 Buttonwood Ln	Scituate
Not Named in Database	68 Meredith Cir	Milton
Bramblett, Richard E. House	17 Surry Dr	Cohasset
Not Named in Database	7 Columbine Rd	Weston
Bedlington, S. M. Double House	53 Old Harbor St	Boston
Russell, Benjamin - Mason, Lowell House	9 Pinckney St	Boston

HISTORIC SITE NAME	ADDRESS	TOWN NAME
Immaculate Conception Catholic Church Rectory	45 Alewife Brook Pkwy	Cambridge
Fells Connector Parkway - The Fellsway	The Fellsway	Medford
Ames, Dr. John Lincoln House	87 Chestnut St	Boston
Peabody, George Augustus House	32 River St	Boston
Brigham, Harry W. House	2 Brigham St	Watertown
Not Named in Database	181 Concord St	Ashland
Starr, Frank House	125-127 Riverside St	Watertown
Not Named in Database	51 Thompson Ln	Milton
Not Named in Database	543 Brook Rd	Milton
Davison, James House	30 Beresford Rd	Brookline
Saint Paul Gardens Apartment Building	70 Saint Paul St	Brookline
Not Named in Database	72 Goodnough Rd	Brookline
Egmont Street Veterans Housing	81-85 Egmont St	Brookline
Not Named in Database	15 Jefferson St	Newton
Ricker, James - Gay, Edwin W. House	148 Waverley Ave	Newton
Meacham, George House	578 Centre St	Newton
Frost, Charles B. Carriage House	17 Belmont St	Newton
Harding, C. R. House	103 Newtonville Ave	Newton
Doane, Alfred O. House	19-21 Jenison St	Newton
Hickox, A. B. House	50 Lothrop St	Newton
Gildea, Dennis House	127-129 Bridge St	Newton
Pouliot, Joseph House	184 California St	Newton
Cavanaugh, Michael House	16 Middle St	Newton
Craig, M. J. House	18 West St	Newton
Allen, Andrew J. - McCarthy, Timothy House	145 Auburndale Ave	Newton
Greenwood, John House	105 Temple St	Newton
Not Named in Database	52 Brookside Ave	Newton
Sladen, Charles House	83 Lowell Ave	Newton
Kimball, Ellen P. House	29 Trowbridge Ave	Newton
Not Named in Database	300 Waverley Ave	Newton
Pope, Arthur W. Carriage House	600A Beacon St	Newton
Clafin, Adams D. - Hatch, Frank C. House	123 Grant Ave	Newton
Metcalf, Albert House	177 Homer St	Newton
Kelley, John House	962 Walnut St	Newton
Rice, Abbot Barnes House	106 Sumner St	Newton
Stearns, William House	264 Parker St	Newton
Crosby, George F. House	41 Woodward St	Newton
Angier, George N. House	175 Pine Ridge Rd	Newton
Hennessey, Jeremiah J. House	46 Vista Ave	Newton
Not Named in Database	15 Williams St	Newton
Not Named in Database	30 Hereford Rd	Newton
Not Named in Database	18 Quincy Rd	Newton
Not Named in Database	169 Woodcliff Rd	Newton
Sanger, David C. House	14 Webster St	Newton
Not Named in Database	7 Commonwealth Pk	Newton
Not Named in Database	32 Philmore Rd	Newton
Not Named in Database	25 Shute Path	Newton
Not Named in Database	225-227 Jackson Rd	Newton

HISTORIC SITE NAME	ADDRESS	TOWN NAME
Not Named in Database	26 Woodrow Ave	Newton
Not Named in Database	40 Beaconwood Rd	Newton
Not Named in Database	114 Selwyn Rd	Newton
Not Named in Database	64-66 Louise Rd	Newton
Field, Henry M. House	104 Eldredge St	Newton
Not Named in Database	25-27 Lincoln Rd	Newton
Tracy House	107 Hawthorne Ave	Newton
Chapman, William F. House	80 Highland Ave	Newton
Not Named in Database	856 Commonwealth Ave	Newton
Not Named in Database	65 Howland Rd	Newton
Not Named in Database	64 Audubon Rd	Milton
Not Named in Database	246-248 Blue Hills Pkwy	Milton
Not Named in Database	64 Meagher Ave	Milton
Not Named in Database	20 Harold St	Milton
Weber's Waste Weir	Chapin Rd	Newton
Route 128 - Interstate 95 Bridge	Rte 128	Newton
Grossman, Ethel Apartments	39 Schuyler St	Boston
Winslow Cemetery - Commemorative Markers	Winslow Cemetery Rd	Marshfield
Baker, Joel House	367 Main St	Medfield
The 41 Cafe - Ken's Steak House Restaurant	113 Worcester Rd	Framingham
Mount Auburn Cemetery - Pike, William T. Monument	580 Mount Auburn St	Watertown
Mount Auburn Cemetery - Sawyer, Thomas Jefferson Monument	580 Mount Auburn St	Watertown
Lenox Street Apartments - Social Hall	2-18 Ditmus Ct	Boston
Not Named in Database	200 Blue Hills Pkwy	Milton
Not Named in Database	44-46 Churchill St	Milton
Oakland - West Cemetery	Orchard St	Randolph
Dodge, John M. House	75 Jerome St	Medford
Not Named in Database	90 Huntington Rd	Milton
Cedar Camp	77 Collier Rd	Scituate
Not Named in Database	25 Crescent Ave	Scituate
Not Named in Database	97 Gilson Rd	Scituate
Salem House - Stabile Bank	176 North St	Boston
McGowan Tenant House	10 Cotting St	Medford
Potter, James E. House	172 Park St	Medford
Dill, E. J. House	13 Vine St	Medford
Winsor, Alan M. and Ellen House	4 Irving Rd	Weston
Thacher, E. N. Double House	160 Webster St	Boston
Phipps, Charles House	55 Proctor St	Framingham
Not Named in Database	31 Army St	Randolph
Not Named in Database	16 Connolly St	Randolph
Not Named in Database	39 Sunset Dr	Randolph
Jennings, Rev. Frank and Ruth Ethel Corle House	26 Fairfax St	Newton
Hinckley, Edward Crocker and Eleanor Barnard House	18 Sterling St	Newton
Not Named in Database	8 Wykeham Rd	Newton
Monatiquot Rubber Works Mill No. 2 - Callender Room	0 Hancock St	Braintree
Not Named in Database	60 Valley Rd	Milton
Haffney, John Double House	19-21 Water St	Framingham
Haffney, John Double House	23-25 Water St	Framingham

HISTORIC SITE NAME	ADDRESS	TOWN NAME
Vogel House	38-40 Hartwell St	Boston
Cruikshank, William G. House	15-17 Nazing St	Boston
Steinberg, Max Apartments	47 Nazing St	Boston
Stevenson, Hugh Carriage House	74 Central St	Framingham
Adams, Raymond Garage	98 Crowninshield Rd	Brookline
Goodwin, John M. - Maltzman, Harry House	79 Naples Rd	Brookline
Standish, James H. Garage	54 Francis St	Brookline
Not Named in Database	316 Orchard St	Belmont
Bidwell, Charles A. Apartment House	24-26 Alpine St	Boston
Ames, Robert W. House	15 Saint James St	Boston
Goldthwaite Block	99-103 Main St	Brockton
Field, William F. House	12 Field St	Brockton
Howard Home For Aged Men	940 Belmont St	Brockton
Arcade, The	137 Main St	Brockton
Brockton Savings Bank Building	5 North Main St	Brockton
Harris, Ruell and Daniel A. House	442 Middle St	Braintree
Bellingham Woolen Company Worker Housing	31 Maple St	Bellingham
Not Named in Database	1 Claflin St	Hopkinton
Not Named in Database	6 Cedar St	Hopkinton
Bigelow, Andrew F. Garage	36 Fisher Rd	Southborough
Not Named in Database	134 East Main St	Hopkinton
Framingham Reservoir No. 1 Dam and Gatehouse	Winter St	Framingham
Phipps, George House	41 Pleasant St	Framingham
Wright - Page House	164 Maple St	Marlborough
Ellis, Caleb Bank Barn	101 Main St	Medfield
Page, Samuel House	305 Prospect St	Norwood
Hayward, Edward - Pool, Dea. Samuel House	285 Foundry St	Easton
Route 109 Bridge over I-95	Rt 109	Dedham
Spaulding, Erastus House	462 Washington St	Dedham
Readville Car Shops - Sterling Corrugated Box Co.	91 Sprague St	Boston
Meserve, Albert Garage	175 Middlesex Rd	Brookline
Frazer, Horace L. House	471 Heath St	Brookline
Not Named in Database	64 Welland Rd	Brookline
Paul, Mary House	74 Harvard Ave	Brookline
Chase, Frederick House	287 Hillside St	Milton
West End Street Railway Company Power Plant	300 Freeport St	Boston
Cathedral of Saint George	523 East Broadway	Boston
Not Named in Database	15-17 Harvard Rd	Belmont
Not Named in Database	106 Orchard St	Belmont
Not Named in Database	1405-1419 Beacon St	Brookline
Wentworth, J. H. - Blanchard, Walter House	23 Naples Rd	Brookline
Smith, Edwin House	40 Naples Rd	Brookline
Not Named in Database	91 Garden St	Cambridge
Not Named in Database	12-14 Francis Ave	Cambridge
Not Named in Database	42-44 Cunard St	Boston
Thomas - Pierce Apartment Building	73 Gainsborough St	Boston
Not Named in Database	89 Waltham St	Boston
Brahman and Dow Pipe and Valve Company Building	237-241 Albany St	Boston

HISTORIC SITE NAME	ADDRESS	TOWN NAME
Smith, William H. Row House	181 Massachusetts Ave	Boston
Briggs, Andrew House	371 Beacon St	Boston
Iasigi, Amy Gore Town House	76 Beacon St	Boston
Scarlett, Joseph House	7 Smith Ct	Boston
Johnson, Samuel W. Three Decker	124 O St	Boston
Sisson, Robert House	117 Old Rutherford Ave	Boston
Conant, Herbert I. House	96 Main St	Bridgewater
Keith, Dea. William House	531 Summer St	East Bridgewater
White, Simeon House	9 Royal Ave	Holbrook
Johnson, James B. House	40 Adams St	Abington
United Cape Cod Cranberry Company Packing Bldg	1011 Main St	Hanson
Hersey, Joshua Jr. House	218-220 Prospect St	Hingham
Tower, David and Patience Palmer - Corbin, Francis and Mahala Tower House	214 Spring St	Hanover
Copeland, William House	491 River St	Norwell
Foley, Margaret H. House	121-123 Thomas Burgin Pkwy	Quincy
American Revolving Crane	97 East Howard St	Quincy
Bates, Samuel N. House	588 Broad St	Weymouth
Not Named in Database	1099 Commercial St	Weymouth
Not Named in Database	362 Meridian St	Boston
Austin, C. F. Bakery Brick Loft #1	110 Marginal St	Chelsea
Freeman, Edward S. House	233 Winthrop St	Winthrop
Cushing, Isaac H. House	737 Main St	Hingham
Bailey, Samuel G. House	361 Main St	Hingham
McCarthy, Bridget A. House	5 Lincoln St	Hingham
Crehan, Thomas L. Blacksmith Shop	28 North St	Hingham
Eaton, Robert K. Barn	117 Beechwood St	Cohasset
Dormitzer, Ralph S. House	334 South Main St	Cohasset
Barnard, John House	22 Little Harbor Rd	Cohasset
Hosmer Pumping Station	Hultman Aqueduct	Southborough
Nichols, Malcolm House	60 Elder Brewseter Rd	Duxbury
Larson, Thomas W. Dog Kennels	25 Bossy Ln	Scituate
Hunt, C. P. and Company	18-20 Sterling St	Weymouth
Sears, Francis House	248 Elm St	Duxbury
Chandler, Isaac and Abigail House	31 Cove St	Duxbury
Vine Lake Cemetery - Monument Ledge	Main St	Medfield
Thompson, Philander Wagon Shed	121 Thompson St	Middleborough
Not Named in Database	25 Bayberry Rd	Scituate
Damon, Daniel House	41 Clapp Rd	Scituate
Not Named in Database	11 Heritage Ln	Milton
Not Named in Database	500 South Franklin St	Holbrook
Story, James G. House	37 Surry Dr	Cohasset
Jones, V. - Tetreault House	56 High St	Norwell
Prouty, William O. House	11 Oak St	Norwell
Not Named in Database	187 Warren St	Randolph
Adams, Paul House	123 Charles St	Boston
Drooker, Nathaniel L. Tenement Building	9 Grove St	Boston
Not Named in Database	16 Temple St	Boston

HISTORIC SITE NAME	ADDRESS	TOWN NAME
Winthrop, Thomas L. House	3 Champney Pl	Boston
Buss, William and Samuel K. House	3 Rollins Pl	Boston
Noyes Buick Company Service Station	25 Buick St	Boston
Wheatland and Vinal Rowhouse	864 Beacon St	Boston
Forest Hills Cemetery - Circulation System	95 Forest Hills Ave	Boston
Not Named in Database	152-154 Glen St	Somerville
Cutter, Edmund F. House	26 Mount Vernon St	Somerville
Saint Polycarp's Roman Catholic Church	100 Temple St	Somerville
Mount Auburn Cemetery - Lodge, Henry Cabot Mausoleum	580 Mount Auburn St	Watertown
Not Named in Database	26 Columbia Rd	Medford
Not Named in Database	35-37 Hancock St	Medford
Shaw, W. T. House	232 North St	Weymouth
Crowley, Daniel House	345 Sherman St	Canton
Mulhearn, Bernard House	56 Riverside St	Watertown
Oldham, Chandler House	121 Duck Hill Rd	Duxbury
Goward, Edwin Talbot - Switzer House	25 Day St	Easton
Not Named in Database	32 Temple St	Boston
Not Named in Database	58 West Cedar St	Boston
Not Named in Database	58 Main St	Plympton
Vappi, C. Vincent House	1400 Canton Ave	Milton
Anderson, Andrew P. - Day, Robert E. House	24 Linden St	Easton
Pondville Cemetery - Everett, Lt. Joseph Stone	Everett St	Norfolk
Not Named in Database	15 Hobart St	Braintree
Not Named in Database	198 Hayden Rowe St	Hopkinton
Kyes, Arthur House	274 Hayden Rowe St	Hopkinton
Buck, Moses L. House	82 East Main St	Hopkinton
Works, George L. - Bacon, Dr. J. Lowell House	4 Latisquama Rd	Southborough
Curtis, Jonas House	361 Winter St	Holliston
People's National Bank	179-181 Main St	Marlborough
Richardson House	353 Boston Post Rd	Sudbury
Fulton and Morin Knife Factory Boarding House	27 Fulton St	Mansfield
Ames, Oliver Monument	26 Main St	Easton
Olson House	271 Glen Rd	Weston
Kellogg, M. H. House	11 Gilson Rd	Wellesley
Not Named in Database	435 High St	Westwood
Not Named in Database	248 Washington St	Westwood
Not Named in Database	69 School St	Dedham
Not Named in Database	140 Charles St	Waltham
Lovell, W. J. House	15 Mason Rd	Watertown
Bailey, Jason S. House	37 Pomfret St	Boston
Brown, Mary J. House	75 Robert St	Boston
Not Named in Database	854 Hyde Park Ave	Boston
Sargent's Pond	Sargent Rd	Brookline
Candler House	29 Edge Hill Rd	Brookline
Allen Buick Auto Sales Office	108 Harvard St	Brookline
Not Named in Database	58 Mount Pleasant Ave	Boston
Not Named in Database	145 Eustis St	Boston
Porter Street Bridge over Conrail	Porter St	Boston

HISTORIC SITE NAME	ADDRESS	TOWN NAME
Wilson, John B. and Charles House	43 Monument Ave	Boston
Eldridge, H. F. Carriage Barn	60 Powell St	Brookline
Page, Louis C. Garage	67 Powell St	Brookline
Mather House - Harvard University	Cowperthwaite St	Cambridge
Soule, Lawrence Porter House	11 Russell St	Cambridge
Harvard Coop Society	1408-1410 Massachusetts Ave	Cambridge
Wright, L. A. House	482 Commonwealth Ave	Boston
Smith, William H. Row House	6 Symphony Rd	Boston
Not Named in Database	65 Commonwealth Ave	Boston
Rogers, J. C. House	89 Marlborough St	Boston
Not Named in Database	23 Greenwich Ct	Boston
Not Named in Database	17 Worcester Sq	Boston
Not Named in Database	144 West Canton St	Boston
Not Named in Database	21 Dartmouth Pl	Boston
Ryder, Henry House	67 Columbus Ave	Somerville
Not Named in Database	8 Dwight St	Boston
Not Named in Database	830 South St	Boston
Weyand, Frederick J. Building	64-68 Beach St	Boston
Walter Baker Chocolate Company - Baker Mill #5	1235 Adams St	Boston
Freeland, Charles House	128 Newbury St	Boston
Church of the Ascension	1906 Washington St	Boston
Not Named in Database	276-282 Hanover St	Boston
Demmon, Daniel Building	27-39 Harrison Ave	Boston
Page, Benjamin House	2 Coral Pl	Boston
Crocker, Walter House	127 Center St	Bridgewater
Bridgewater Iron Works - Concrete Bridge	High St	Bridgewater
Widow Torrey House	520 Market St	Rockland
Studley, Benjamin House	146 Pleasant St	Hanover
Manuelian, Harold House	120 Hillside Ave	Quincy
Warriner, Robert House	27 Dixwell Ave	Quincy
Grossman, Esther L. House	19 Glendale Rd	Quincy
Young, Pauline House	57 Woodward Ave	Quincy
Sailor's Snug Harbor Cemetery	Palmer St	Quincy
Not Named in Database	1301-1303 Commercial St	Weymouth
Not Named in Database	103 Hawthorne St	Weymouth
Not Named in Database	62 Harold St	Boston
Not Named in Database	136 Shawmut	Chelsea
Not Named in Database	1057 Saratoga St	Boston
Pease, Oliver E. House	191 Cottage Park Rd	Winthrop
Not Named in Database	10 West St	Hingham
Glastonbury Abbey Grotto	16 Hull St	Hingham
Litchfield, F. House	16 Church St	Cohasset
Fay, Marjorie House	579 Jerusalem Rd	Cohasset
Revolutionary War Monument	North Main St	Cohasset
Ullrich Family Monument	28 Eliot St	Natick
Charlestown Navy Yard - Dry Dock 2	Navy Yard	Boston
Not Named in Database	25 The Brookway	Wellesley
Warren, David House	541 Washington St	Duxbury

HISTORIC SITE NAME	ADDRESS	TOWN NAME
Tilden, Horatio Nelson House	945 Union St	Marshfield
Damon, John House	556 Pleasant St	Marshfield
Leonard, Rev. Elijah House	110 Prospect St	Marshfield
Cherry Hill	Webster St	Marshfield
Deane, Francis W. - French, Charles H. House	814 Washington St	Canton
Ellison, Eben H. House	160 Powder Point Ave	Duxbury
Keene, Josiah Jr. House	742 Keene St	Duxbury
Whitney, Geoffrey G. Servant's Cottage	95 Highland St	Milton
Berman, Max House	175 Sumner St	Milton
Not Named in Database	9 Greenleaf Rd	Milton
Appleyard, Arthur E. House	225-227 Exchange St	Millis
Not Named in Database	131 Court St	Dedham
Not Named in Database	295 Glen Rd	Weston
Whitman First Baptist Church Parsonage	63 Beulah St	Whitman
Not Named in Database	32 Union St	Randolph
Not Named in Database	98 G St	Boston
Not Named in Database	346 Savin Hill Ave	Boston
Polito, M. Tenement Building	12 Grove St	Boston
Camp Wonderland Recreation Hall	186 Massapoag Ave	Sharon
Gannon, Timothy House	132 Beacon St	Chelsea
Wilkinson, John H. House	12 High St	Chelsea
Sable, Thomas House	947 Main St	Norwell
Vinal, Ezekial T. House	333 Main St	Norwell
Not Named in Database	8 Water St	Walpole
Metcalf Hall	56 Professor's Row	Somerville
Littlefield, H. L. Three-Decker	20 Wheeler St	Somerville
Harding, Chester E. - Psilopoulos, Harry House	279 Alewife Brook Pkwy	Somerville
Apthorp, Octavia L. - Sprague, Phineas Shaw House	14 Otis Pl	Boston
Not Named in Database	276 North St	Weymouth
Durgin and Merrill Block	1433-1439 Hancock St	Quincy
Belknap, Eli House	194 Olive St	Ashland
Wenzel, Charles - Thayer, Silas F. Livery Stable	19 Summer St	Ashland
Not Named in Database	83 Myrtle St	Boston
Not Named in Database	Fort Standish Ave	Plymouth
Hall, Elijah C. House	31 Hall Ave	Braintree
Not Named in Database	29 Norton St	Braintree
Not Named in Database	165 Weston Ave	Braintree
Not Named in Database	45 West St	Braintree
Emerson, Ellis P. House	40 Beaver St	Franklin
Merrifield House	12 Winter St	Franklin
Fair, William H. House	143 Union St	Holliston
Bellows, Luther House	35 Union St	Holliston
Chenery, William House	55 North St	Medfield
Not Named in Database	260 Parkerville Rd	Southborough
Johnson, Capt. Elisha Jr. House	26 Lynbrook Rd	Southborough
Pilgrim Congregational Church Parsonage	22 Main St	Southborough
Not Named in Database	259 West Main St	Marlborough
Central Street Bridge	Central St	Framingham

HISTORIC SITE NAME	ADDRESS	TOWN NAME
Stone, Israel House	190 Stonebridge Rd	Wayland
Foxborough State Hospital - Nurse's Home	Chestnut St	Foxborough
School Street Memorial Bridge	School St	Walpole
Morse, Lewis House	111 Morse St	Sharon
Ferguson Greenhouses - Wellesley College	Central St	Wellesley
Lake House - Wellesley College	Central St	Wellesley
Barker, Nathan Cow Barn	101 Wellesley St	Weston
Nelson, Arthur T. Block	137-151 Mount Auburn St	Watertown
Wolk House	155 Seaver St	Brookline
Wood, Henry A. House	22 Penfield St	Boston
Sun Oil Company Gas Station	356 Harvard St	Brookline
Safford - Apel House	147 Hillside St	Milton
Forbes - Emerson House	172 Adams St	Milton
Davenport, John F. House	70 Athol St	Boston
Not Named in Database	28 Linwood St	Boston
South Boston Fish Pier	212-234 Northern Ave	Boston
Matchett, Sarah A. House	11 Eagan Way	Boston
Fillmore, Wellington House	24 Arlington St	Cambridge
Cotton, J. H. House	40 Prescott St	Brookline
Emmanuel College - Saint Ann Hall	264-274 Brookline Ave	Boston
Austin, Charles L. Town House	34 The Fenway	Boston
Wesselhoeft, W. F. House	176 Commonwealth Ave	Boston
Not Named in Database	523 Massachusetts Ave	Boston
Kimball, George House	58 Columbus Ave	Somerville
Not Named in Database	17-19 Highland Ave	Somerville
Edison Building	62-78 Warren St	Boston
Preston, Elisha - Preston, John House	32 Mill St	Boston
Not Named in Database	102 Tyler St	Boston
Farnsworth Hospital	48 Bennet St	Boston
Not Named in Database	88 Mount Vernon St	Boston
Dana, James - Hall, Gustavus Double House	28-30 Mount Vernon St	Boston
Franklin, Benjamin Statue	41-45 School St	Boston
Whitehead, George House	16 Tremont St	Boston
Scollay Square - Government Center Subway Station	1 Cambridge St	Boston
Boston Wharf Company Warehouse	348-352 Congress St	Boston
Not Named in Database	554 East Broadway	Boston
Not Named in Database	6 Centre Pl	Boston
Saint Columbkille's Roman Catholic Church Convent	330 Market St	Boston
Central Wharf No. 4	152-154 Milk St	Boston
New England Bolt Company Machine Shop	9R Charlton St	Everett
Rich, Capt. Henry House	68 Newton St	Everett
Fitzpatrick, John L. House	28 Snell St	Holbrook
Not Named in Database	149 Union St	Rockland
Dill, Frederick House	430 Liberty St	Rockland
Wood, Timothy House	158 River St	Halifax
Bowker, Turner House	37 Brook St	Hanson
Not Named in Database	131 Cross St	Hanover
Not Named in Database	82 Granger St	Quincy

HISTORIC SITE NAME	ADDRESS	TOWN NAME
Not Named in Database	52-54 Smith St	Quincy
Not Named in Database	42 Presidents Ave	Quincy
Tilton, Eliza M. House	24 Merrymount Rd	Quincy
Not Named in Database	11 School St	Chelsea
Not Named in Database	141 Park St	Chelsea
Marnoy Building	101-107 Shurtleff St	Chelsea
Bay State Improved Box Company Factory	238 Spruce St	Chelsea
Not Named in Database	12 New Bridge St	Hingham
Gill, Thomas House	76 Lincoln St	Hingham
Not Named in Database	15 Maple St	Hingham
Not Named in Database	14 Bradford Rd	Hingham
Not Named in Database	119 Atlantic Ave	Hull
Beale, Adam - Hall, George House	7-9 Highland Ave	Cohasset
Mill River Boatyard Marine Railway #2	82 Border St	Cohasset
Kingston Civil War Monument	Green St	Kingston
Lawrence House	106 Ashburton Ave	Marshfield
Peterson, Samuel Soule House	200 Powder Point Ave	Duxbury
Camp Kiwanee - South Circle Central Cabin	1 Camp Kiwanee Rd	Hanson
Not Named in Database	7 Neil St	Marlborough
Not Named in Database	51 Hurlcroft Rd	Milton
Not Named in Database	67 Seekonk St	Norfolk
Silsby, Thomas J. House	155 Dorchester St	Boston
Wilson, Henry W. House	12 Pacific St	Boston
Cahill, Thomas House	4 Derne St	Boston
Brunen, Arthur Leslie House	3 Charles St	Natick
Not Named in Database	215 Main St	Norwell
Not Named in Database	81 Rhoades Ave	Walpole
Oliver, Dr. Fitch Edward House	27 Brimmer St	Boston
Davis, Henry Rand House	140 Dudley Ln	Milton
Drake, William A. House	238-240 North St	Weymouth
Blaisdell, John G. House	14 Mechanic St	Easton
Not Named in Database	7 Madison Ave	Winthrop
Stetson Square	Front St	Weymouth
Not Named in Database	12-16 Carver St	Boston
Oak Hill Cemetery - Hill, Asa Marker	Hartford Ave	Bellingham
Crockett, Lorenzo B. House	12 Day St	Easton
Pondville Cemetery - Fairfield Plot	Everett St	Norfolk
Bishop, Seth House	584 Taunton St	Wrentham
Bullard Farm Tennis Court	7 Bullard Ln	Holliston
Sullivan, A. House	8 Pearl St	Southborough
Not Named in Database	93 Brigham St	Marlborough
Barney, Hiram House	103 Marlborough Rd	Southborough
Cold Spring Mill Complex - Blacksmith Shop	North Mill St	Hopkinton
Dwight Cottage	10 Newton Park Rd	Framingham
Farrell, Charles House	114 Newton St	Marlborough
Kingman and Hodges Jewelry Factory	68 Spring St	Mansfield
South Walpole Methodist Episcopal Church	1886 Washington St	Walpole
Chenery, Isaac House	66 Foundry St	Medfield

HISTORIC SITE NAME	ADDRESS	TOWN NAME
Hartshorn, Calvin G. House	118 Common St	Walpole
Not Named in Database	100 Fairbanks Ave	Wellesley
Westwood American Legion Hall	90 Deerfield St	Westwood
Fearing, George Richmond House	300 Fox Hill St	Westwood
Waltham Watch Company Worker Housing	23-25 Orange St	Waltham
Corey, Fred A. and Melissa House	181 Lexington St	Belmont
Metropolitan District Commission Pumping Station	41 Alexander Ave	Belmont
Not Named in Database	150 Walnut St	Brookline
Not Named in Database	65 Brook St	Brookline
Cutter, Edward L. House	20 North Russell St	Milton
Not Named in Database	56 Moreland St	Boston
Not Named in Database	137B Blue Hill Ave	Boston
Page, Baily L. House	50 Holbrook St	Boston
Not Named in Database	57 Elizabeth Rd	Belmont
Not Named in Database	105 Chestnut St	Cambridge
Spee Club	76 Mount Auburn St	Cambridge
Not Named in Database	47-49 Brattle St	Cambridge
Not Named in Database	8 Williams Ct	Somerville
Boston Fire Engine House #3	411 Brookline Ave	Boston
Coleman, Harry - Gilbert, Bernard Apartment House	171 Hemenway St	Boston
Thomas, Washington B. Apartment Building	128 Hemenway St	Boston
Page, Charles J. Town House	90 Westland Ave	Boston
Nesson, Israel Building	8 Blackwood St	Boston
Stratton, Sara House	202 Commonwealth Ave	Boston
Not Named in Database	11 Westwood Rd	Somerville
Teele Square Theater	1154-1164 Broadway	Somerville
Not Named in Database	36 Milford St	Boston
North Bennet Street Bath House and Gymnasium	30-32 North Bennet St	Boston
Not Named in Database	556 Massachusetts Ave	Boston
Tileston and Hollingsworth Paper Mill	864 River St	Boston
Trinity Church	51 Walnut St	Boston
Not Named in Database	176 Emerson St	Boston
Prophett, Henry G. Worker Housing	123-125 Bedford St	Bridgewater
Union Cemetery	Pleasant St	East Bridgewater
Noyes, Jacob House	62 Linwood St	Abington
Not Named in Database	683 Front St	Weymouth
Ellis, William House	405 Pleasant St	Weymouth
Not Named in Database	123 Franklin St	Halifax
Cobb, Bennett House	76 Parsonage Rd	Plympton
Pantooset Cottage	16 River Rd	Hanover
Not Named in Database	73 Hersey St	Hingham
Not Named in Database	5 Crowes Ln	Hingham
Not Named in Database	81R North St	Hingham
Water, Isaac - Humphrey, Abner House	32-34 Ship St	Hingham
Fearing, Shubal House	25 Lazell St	Hingham
Bates Barn	478 Beechwood St	Cohasset
Peterson, Lawrence House	128 Pleasant St	Cohasset
Not Named in Database	8 Kelton Rd	Scituate

HISTORIC SITE NAME	ADDRESS	TOWN NAME
Lothrop, Charles H. House	108 Atlantic Ave	Cohasset
Happy Hollow Siphon	Route 126	Wayland
Sampson, William A. House	17 Winthrop St	Kingston
Soule, William House	255 Elm St	Duxbury
Winsor, Everett House	272 Elm St	Duxbury
Untitled Sculpture	476 Heath St	Brookline
James, Samuel Francis Cider Mill Storage Building	King St	Cohasset
Litchfield, Daniel House	315 Clapp Rd	Scituate
Not Named in Database	626 High St	Dedham
Lanley, Carl House	41 Norfolk Rd	Holbrook
Holy Cross Cemetery Administration Building	175 Broadway	Malden
Not Named in Database	24 Summer St	Kingston
Dawber, Mark House	738 Grove St	Norwell
Otis, John F. House	143 Pleasant St	Norwell
Not Named in Database	130 G St	Boston
Not Named in Database	57 Grampian Way	Boston
McCurdy House	61 Grampian Way	Boston
Ritchie, Sophie Otis - Gray, Francis C. House	44 Beacon St	Boston
James, George Abbott Apartment Building	52 Beacon St	Boston
New England Confectionary Company	6 Necco Ct	Boston
Not Named in Database	58 West St	Randolph
Linfield, Levi House	750 South Main St	Randolph
Wilder, Harrison House	225 Old Oaken Bucket Rd	Norwell
Not Named in Database	1 Everett St	Walpole
Not Named in Database	15 Spring St	Somerville
Not Named in Database	320 Union St	Millis
River Realty Apartments	101 Chestnut St	Boston
Not Named in Database	47 Manning St	Medford
Ames Shovel and Tool Company Tenement #66	45 Lincoln St	Easton
Rich, Charles E. House	94 Fremont St	Winthrop
Market Place Center	200 State St	Boston
Not Named in Database	4-6 Phillips St	Boston
Benton, Edward House	11-13 Otis St	Watertown
Not Named in Database	212 Chestnut Ave	Boston
Pondville Cemetery - Everett, Hon. Melatiah Marker	Everett St	Norfolk
Exchange Street Railroad Bridge	Exchange St	Holliston
Not Named in Database	430 Court St	Plymouth
Manley House	131 Liberty St	Brockton
Shapiro, Benjamin House	132 Arlington Rd	Brookline
Gibbons, Joseph F. House	67 Shaw Rd	Brookline
Shedden, Dr. William M. House	12 Glenoe Rd	Brookline
Holt, Harry H. House	10 Bellingham Rd	Brookline
Marovitz, Herman J. House	60 Kensington Cir	Brookline
Fretz House	59 Hilltop Rd	Brookline
Jordan, Dr. Sara M. House	242 Woodland Rd	Brookline
Ainslie, Sherwood C. Jr. House	47 Church St	Cohasset
Massa, Ernest A. House	4 Pine Ridge Rd	Cohasset
Crowley, T. J. House	82 Park St	Arlington

HISTORIC SITE NAME	ADDRESS	TOWN NAME
Puffer, Daniel House	105-107 Grafton St	Arlington
Rawson, Warren W. House	51 Medford St	Arlington
Wyman, Charles P. House	50 Wyman St	Arlington
Not Named in Database	27-29 Orvis Rd	Arlington
Not Named in Database	38-40 Newcomb St	Arlington
Not Named in Database	6-8 Ellis St	Newton
Keefe, Cornelius House	95-97 Pearl St	Newton
First, Julia M. Memorial	330 Homer St	Newton
Spear, John G. House	498 Watertown St	Newton
Miller House	30 Broadway	Newton
Atkinson, George T. House	29 Churchill St	Newton
Not Named in Database	100 Adams St	Newton
Viles, Charles L. House	34-38 Faxon St	Newton
Mann, Francis House	17 Beech St	Newton
Beller, Samuel House	371 Waltham St	Newton
Whidden, Annie House	61 Winthrop St	Newton
Howard, Captain S. Edward House	44 Putnam St	Newton
Not Named in Database	31 Sharon Ave	Newton
Soden, Arthur H. - Carter, Leon C. House	55 Washington Pk	Newton
Phipps, Albert House	369 Walnut St	Newton
Gulesian, Moses H. House	85 Commonwealth Ave	Newton
Williams, Franklin House	14 Lawrence Rd	Newton
Not Named in Database	38 Braeland Ave	Newton
Brooks, Loring L. Carriage House	150 Gibbs St	Newton
Not Named in Database	17 Jackson St	Newton
Stearns, Charles C. House	181 Parker St	Newton
Montgomery, Alex House	125 Warren St	Newton
Hurlbert, Vesta V. House	43 Bowdoin St	Newton
Hines, Gerrish W. House	11 Dunclee St	Newton
Burr, Charles H. House	344 Lake Ave	Newton
Whittemore Block	4-14 Lincoln St	Newton
Weston, Thomas House	246 Plymouth Rd	Newton
Kaupp, Andrew House	92 Thurston Rd	Newton
Not Named in Database	44 Fairfax St	Newton
Metcalf, Albert Carriage House	166 Chestnut St	Newton
Elks Lodge	427-443 Centre St	Newton
Not Named in Database	60 Wachusett Rd	Newton
Not Named in Database	165 Windsor Rd	Newton
Not Named in Database	49 Concolor Ave	Newton
Lilly, Channing House	78 Central St	Newton
Not Named in Database	420 Waverley Ave	Newton
Not Named in Database	44 Hanson Rd	Newton
Not Named in Database	8 Shumaker Path	Newton
Not Named in Database	53 Mosman St	Newton
Not Named in Database	1199-1207 Centre St	Newton
Not Named in Database	157 Day St	Newton
Not Named in Database	28 Laudholme Rd	Newton
Not Named in Database	34 Manemet Rd	Newton

HISTORIC SITE NAME	ADDRESS	TOWN NAME
Nonantum Library	144 Bridge St	Newton
Not Named in Database	21-23 Melbourne Ave	Newton
Not Named in Database	18 Parkway Rd	Newton
Coulson, William J. Jr. House	65 Grove St	Newton
Not Named in Database	7 Hay Rd	Newton
Not Named in Database	66 Myerson Ln	Newton
Not Named in Database	563 Saw Mill Brook Pkwy	Newton
Not Named in Database	47 Beaconwood Rd	Newton
Not Named in Database	20 Truman Rd	Newton
Not Named in Database	78 Truman Rd	Newton
Lindsay, John W. Stable	28 Balcarres Rd	Newton
First National Market - Oak Hill Pharmacy	1197-1203 Walnut St	Newton
Peabody, Luther - Seaverns, Stanley House	171 Concord St	Newton
Murphy, James House	76 Dalby St	Newton
Morgan, John House	10-16 Morgan Pl	Newton
Not Named in Database	232 Melrose St	Newton
Green, Mary R. House	228 Lincoln St	Newton
Weeks, Sinclair House	65 Lenox St	Newton
Not Named in Database	115 Upland Rd	Newton
Not Named in Database	47 Revere St	Milton
Not Named in Database	237 Spiers Rd	Newton
Glen Avenue Railroad Bridge	Glen Ave	Newton
Benoth Israel Sheltering Home	15 Cooper St	Boston
Bruce House	44 Myrtle St	Medford
Southworth, Hiram House	27 Park St	Medford
Mount Auburn Cemetery - Ashmun, John Hooker Sarcophagus	580 Mount Auburn St	Watertown
Mount Auburn Cemetery - Greenough, Horatio Memorial Monument	580 Mount Auburn St	Watertown
Manson, Franklin Straw Bonnet Manufacturing Company Double Worker Housing	44-46 Proctor St	Framingham
Mount Auburn Cemetery - Rawls, John Bordley and Margaret Fox Lawn Marker	580 Mount Auburn St	Watertown
Gulesian, Decran House	18 Kahler Ave	Milton
Crosby, William B. House	18 West St	Milton
Grossman, Josiah Three Decker	49 Intervale St	Boston
Tower Hill Elementary School	6 Adams St	Randolph
Donovan, Margaret L. Elementary School	123 Reed St	Randolph
Not Named in Database	136 Chiswick Rd	Boston
Lawton - Stewart House	32 Reservation Rd	Milton
Not Named in Database	11 Governors Rd	Milton
Bowditch, Ebenezer Francis House	175 Millwood St	Framingham
Kelley, Hugh D. Building	58 Burell St	Boston
Mason, Samuel W. Elementary School	150 Norfolk Ave	Boston
Bowditch Apartment Company Row House	18 Pompeii St	Boston
Tiffany, Carroll Hobart and Nellie M. Eaton House	22 Bellevue St	Medford
McGowan Tenant House	22 Cotting St	Medford
Kelso, Robert William and Susie House	24 Clover St	Belmont
Wood, Edward Emerson Jr. and Dorothy Benton House	58-60 Oakley Rd	Belmont

HISTORIC SITE NAME	ADDRESS	TOWN NAME
Whitmarsh, Charles Hartwell and Adeline - Childs, Dr. Jacob and Emma House	391 Lexington St	Newton
Crowley, Frank P. and Josephine I. House	180 Highland St	Newton
Not Named in Database	252 Main St	Brockton
Bean, Frank House	20 Spafford Rd	Milton
Eells Carriage House	233 Washington St	Hanover
Wood Garage	10R Wayne St	Boston
Crafts, William B. and Emma A. House	81 Toxteth St	Brookline
Haven, Harry Garage	67 Beals St	Brookline
Knight, Ernest House	85-87 Beals St	Brookline
Not Named in Database	14 Chester Ave	Easton
Not Named in Database	54 Sheridan St	Easton
Patriquin, Oliver Blacksmith Shop	121 Love Ln	Weston
Welch, George F. House	54 Allen Pl	Scituate
Gray House	11-13 Regent St	Boston
Washington Park - Malcolm X Park	2700 Washington St	Boston
Ward, Nahum Apartment House	30-36 Catawba St	Boston
Kingman Block	1147 Main St	Brockton
Saint Colman of Cloynes Catholic Church Rectory	42 Wendell St	Brockton
Barrister Hall	227 Main St	Brockton
Cudahy Packing Company	226 Montello St	Brockton
North Wrentham Cemetery - Ware, Dea. Asa Marker	Seekonk St	Norfolk
Miller, Erastus Darwin House	27 Miller St	Franklin
Stop River Bridge	Causeway St	Medfield
Ward, Wilbur A. Poultry House	201 Parkerville Rd	Southborough
Young, Henry General Store	14 Main St	Southborough
Smith House	54 Mechanic St	Marlborough
Hurley House	23 Rice St	Marlborough
Cook, Dr. Charles H. House and Office	35 West Central St	Natick
Norwood Central Fire Station	171 Nahatan St	Norwood
Leonard, S. L. House	80 Leonard St	Norton
Easton World War I Memorial	140 Washington St	Easton
Not Named in Database	23 Howe St	Wellesley
Munroe - Cobb House	73 Woodlawn Ave	Wellesley
Not Named in Database	42 Sexton Ave	Westwood
Not Named in Database	15 Grenville Rd	Watertown
Earle, E. Vinton House	12 Beverly Rd	Brookline
Moran, Patrick House	334 Clyde St	Brookline
Anderson, Larz Park Warming Hut	19 Newton St	Brookline
Not Named in Database	21 Somerset Rd	Brookline
Johnson, Laurence H. H. House	162 Central Ave	Milton
Poole, E. Two-Family House	11 Grant St	Boston
Not Named in Database	63 Vale St	Boston
Not Named in Database	9-11 Dudley St	Boston
Not Named in Database	40 Warwick St	Boston
Not Named in Database	142 Goden St	Belmont
Hasey, Abraham - Wheat, Dr. Samuel House	8 Willard St	Cambridge
Green, Roscoe House	54 Garfield St	Cambridge

HISTORIC SITE NAME	ADDRESS	TOWN NAME
Sewall, Charles E. House	9 Brastow Ave	Somerville
Shapleigh, S. House	472 Commonwealth Ave	Boston
Chadwick and Stillings House	443 Marlborough St	Boston
Johnstone, T. A. - Potter, J. E. Building	31 Cumberland St	Boston
Chadwick, James House	270 Clarendon St	Boston
Not Named in Database	93 Waltham St	Boston
Kelley, Samuel D. Tenement Building	41-45 Essex St	Boston
Essex - Lincoln Parking Garage	150 Essex St	Boston
Coon, Howard Row House	847 Beacon St	Boston
Merrill, Silas House	258 Newbury St	Boston
Merrill, Silas House	288 Newbury St	Boston
Rand, William S. House	115 Newbury St	Boston
Not Named in Database	52 Union Pk	Boston
Mackentire, Eliab P. - Tufts, Nathan A. House	39 Union St	Boston
Curless, Margaret Three-Family House	3142 Washington St	Boston
Chase and Sanborn Coffee and Tea Company Warehouse	141-149 Broad St	Boston
Broad Street Association Warehouse	102 Broad St	Boston
Litchfield, William E. House	61 High St	Boston
Not Named in Database	24 Medford St	Chelsea
Edgeworth Fire House	176 Pearl St	Malden
Hill, Charles T. House	45 High St	Bridgewater
South Main Street Bridge over Town River	South Main St	West Bridgewater
Webber, George Barn	282 Central St	East Bridgewater
Pine Woods Schoolhouse	734 Plymouth St	Abington
Old Colony Railroad Bridge over Winnetuxet River	Thompson St	Halifax
Saint Andrew's Episcopal Church	17 Church St	Hanover
Not Named in Database	38 Seminole Ave	Weymouth
Not Named in Database	96 Eutaw St	Boston
Rotman, H. Building	26 Grove St	Chelsea
Fearing, Francis J. House	4 Crooked Meadow Ln	Hingham
Stodder, Simon House	132 Main St	Hingham
Not Named in Database	116 Atlantic Ave	Hull
Coombs, Willard J. House	8 Short St	Cohasset
Tyler, Bartlett House	394 Atlantic Ave	Cohasset
Boston Light Station Rain Shed	Little Brewster Isl	Boston
Stetson, Lot House	349 Washington St	Duxbury
Rogers, Luther House and Store	8 Highland St	Marshfield
Fourth Cliff Fire Control Station	Cliff Rd North	Scituate
Getting Down with the Blues - Blues Battle	86 Monmouth St	Brookline
Not Named in Database	100 Florence St	Marlborough
Not Named in Database	10 Lighthouse Rd	Scituate
Not Named in Database	6 Columbine Rd	Milton
Not Named in Database	107 Standish Rd	Milton
Facey, Philip G. Jr. House	4 Woodland Dr	Cohasset
Not Named in Database	110 Ox Bow Rd	Weston
Towle, A. J. and William House	352 East Eighth St	Boston
Not Named in Database	1 Pacific St	Boston
Rand, Mary J. House	46 Grampian Way	Boston

HISTORIC SITE NAME	ADDRESS	TOWN NAME
Colburn, Joseph W. - Williams, George F. House	15 Hancock St	Boston
Warren, Emma F. Stable	21 Ridgeway Ln	Boston
Staples, George - Norcross, Alvin C. House	24 Temple St	Boston
Simmons, William - Danforth, Charles F. House	51 Pinckney St	Boston
Not Named in Database	28 Wolcott Ave	Walpole
Not Named in Database	40 Water St	Walpole
Old North Burial Ground - Tufts Bank Tomb	126 Norton St	Weymouth
Spring Brook Cemetery - Cobb, Anson Monument	Spring St	Mansfield
Coates, George O. G. House	16-17 Charles River Sq	Boston
Finn, John House	49 Oakland St	Malden
Kresge, S. S. Building	1445-1453 Hancock St	Quincy
Thayer Family Cemetery	Union St	West Bridgewater
Not Named in Database	48 South Russell St	Boston
Littleton, Patrick - Goward, Edwin Talbot House	40 Canton St	Easton
Ames Shovel and Tool Company Tenement #40	108 Canton St	Easton
Pondville Cemetery - Brastow, Billing Stone	Everett St	Norfolk
Not Named in Database	360 Harvard St	Boston
Smith, Darius House	148 Fuller St	Middleborough
Williams, P. A. House	436 Hartford Ave	Bellingham
Barnard, Francis House	218 Farm Rd	Marlborough
Holmes, William House	196 Cordaville Rd	Southborough
Ashland News Store	159 Main St	Ashland
Not Named in Database	56 Mechanic St	Marlborough
Union Common Watering Trough	Main St	Marlborough
Flagg, Jacob B. Barn	22 Washington St	Sherborn
Shuman, John House	134 Farm St	Dover
Not Named in Database	34 Cedar St	Wellesley
Pond, William Harlow House	49 Maple St	Norwood
Gay, Jesse House	1460 West St	Stoughton
Canton Town Hall - Memorial Hall	801 Washington St	Canton
Bryant, Preston House	123 Abbott Rd	Wellesley
McLellan, Archie House	50 Curve St	Wellesley
Simpson, John House	84 Linden St	Wellesley
Briggs, Edward House	289 Walnut St	Wellesley
Not Named in Database	153 Lake Shore Dr	Westwood
Not Named in Database	38 Buckmaster Rd	Westwood
Not Named in Database	53 Dean St	Westwood
Not Named in Database	56 Glenridge Rd	Dedham
Norfolk House - Norfolk Hotel	19 Court St	Dedham
Not Named in Database	70 Wellesley St	Weston
Not Named in Database	426 Moody St	Waltham
Not Named in Database	30 Prospect St	Waltham
Suydam House	12 Moore St	Belmont
O'Donnell, Thomas House	51 Reservoir Rd	Brookline
Bowditch, Frederick Channing and Elizabeth F. House	164 Rawson Rd	Brookline
Not Named in Database	185 Adams St	Milton
Not Named in Database	20-22 Oakland St	Boston
Roxbury Boys Club of Boston	80 Dudley St	Boston

HISTORIC SITE NAME	ADDRESS	TOWN NAME
Clark, William R. Town House	53 Coleman St	Boston
Knight, B. B. and R. Company Worker Housing	31-33 Readville St	Boston
Not Named in Database	50 Sudan St	Boston
Garland, G. W. House	28 Monument Ave	Boston
Not Named in Database	54-76 Egmont St	Brookline
Bullock, Charles Building	567-569 Massachusetts Ave	Cambridge
Not Named in Database	30 Cherry St	Somerville
Not Named in Database	5 Agassiz Pk	Boston
Smith, William H. Apartment Building	46 Hammond St	Boston
Howard, Charles Pagelson Bench	Commonwealth Ave	Boston
Ward, Samuel House	1 Commonwealth Ave	Boston
Wheatland, G. House	235 Commonwealth Ave	Boston
Gibson, G. M. House	288 Marlborough St	Boston
Not Named in Database	193 Warren Ave	Boston
Barnes, Melissa E. and Walter S. House	140 Highland Ave	Somerville
Stanley, T. House	46 Oxford St	Somerville
Hill - Michie Company Automobile Garage	295-297 Medford St	Somerville
Bates, Joshua School	731 Harrison Ave	Boston
Not Named in Database	4 Milford St	Boston
Miller, Ellen S. Row House	750 East Fourth St	Boston
Saint Anthony Roman Catholic Parochial School	18 North Bennet St	Boston
Mount Benedict Catholic Cemetery Office Building	409 Corey St	Boston
Not Named in Database	6 Essex St	Boston
Rand, J. H. House	161 Beacon St	Boston
Gilmore, John F. House	16 Cedar St	Boston
Leeman, Daniel Double House	12-14 Putnam St	Boston
Gross House	51 Chestnut Rd	Boston
Bryant, Lucy C. - Sanford House	11 Adams St	Boston
Not Named in Database	226-234 Cambridge St	Boston
Foster, Albert J. Double House	43-45 Winthrop St	Boston
Not Named in Database	38 Concord Sq	Boston
Not Named in Database	8 Bond St	Boston
Hayward, S. G. House	165 Newbury St	Boston
Malone Block	1662 Washington St	Boston
Rice, Peter G. House	71 Baldwin St	Boston
Hano, Samuel Company Worker Housing	17-19 Hano St	Boston
Clark, Daniel H. - Levangie, William House	238 South Franklin St	Holbrook
Camp Kiwanee - Gypsy Cabin	1 Camp Kiwanee Rd	Hanson
Hoxie, Albert House	63 Granite Pl	Milton
Not Named in Database	40 West Eagle St	Boston
Cushon, F. K. Building	302-306 Broadway	Chelsea
Not Named in Database	89 Congress Ave	Chelsea
Mosca, Bernardo Building	16 Fifth St	Chelsea
Becker - Gibbey House	30 Orlando Ave	Winthrop
Eustis, William House	281 Beach St	Revere
Second Parish Church	685 Main St	Hingham
Hobart, Bela House	508 Main St	Hingham
Not Named in Database	6 Thaxter St	Hingham

HISTORIC SITE NAME	ADDRESS	TOWN NAME
Tobin Bridge	Rt 1	Chelsea
Not Named in Database	16 Sylvia Pl	Kingston
Bartlett, Seth House	37 Surplus St	Duxbury
Marshfield Hook and Ladder Company #2	157 Old Main St	Marshfield
Holmes, Allen Barn	570 Washington St	Duxbury
Not Named in Database	51 Winslow Rd	Brookline
Way, William T. - Leighton, W. E. Barn	1212 West St	Stoughton
Kormarnisky Dairy Farm House	372 Walnut St	East Bridgewater
Not Named in Database	54 Cary Ave	Milton
Lee, William House	52 Greendale Ave	Needham
Not Named in Database	76 Grafton Ave	Milton
Randall, Allen U. House	157 High St	Norwell
Cunning, Michael House	215 Old Main St	Marshfield
Sharon Sanatorium Children's Building	27 Everett St	Sharon
Adams, Orison Double House	156 Dorchester St	Boston
Not Named in Database	14-16 Southview St	Boston
Stetson, Elbridge House	25 Liberty St	Randolph
Litchfield, George W. H. House	79 Norwell Ave	Norwell
McLean, J. Mile Marker	Blue Hills Pkwy	Milton
Massachusetts Army National Guard Armory	70 Victory Rd	Boston
Smith, Thomas C. and Frances Barnard - Wheelwright, Sarah and Mary Town House	11 Brimmer St	Boston
Hallowell, Norwood Penrose - Dane, John H. Town House	14 Brimmer St	Boston
Not Named in Database	81 Summer St	Medford
Delano, Elisha Garage	279 High St	Duxbury
Not Named in Database	42 South Russell St	Boston
Paine, Richard H. House	28 Chester St	Watertown
Pondville Cemetery - Thompson Monument	Everett St	Norfolk
Not Named in Database	28 Wellington Hill St	Boston
Carr, M. W. and Company Factory - Building #3	63 Gorham St	Somerville
Willis, Samuel A. - Stevens, James T. House	75 Tremont St	Braintree
Not Named in Database	1 Monatiquot Ave	Braintree
Not Named in Database	5 Clifford St	Southborough
Deerfoot Farms Creamery and Sausage Plant Garage	28 Newton St	Southborough
Austin, Martha House	5 Linden Ln	Sherborn
Not Named in Database	16 Smith St	Dover
Not Named in Database	195 Weston Rd	Wellesley
Dickerman, Dr. Lemuel House and Office	8 Baker St	Foxborough
Hewitt, Harriot Crane House	1458 Washington St	Canton
Not Named in Database	54 Oak St	Wellesley
Holman Block	573-587 Washington St	Wellesley
Ellis - Rowe House	11 Cushing Rd	Wellesley
Stevens, Frank House	15 Livermore Rd	Wellesley
Potter - O'Brien House	206 Newton St	Waltham
Russell, William W. House	26 Russell Ave	Watertown
Lynch, D. - Melanson, Joseph E. House	4 Cambridge St	Belmont
Farrington House	697 East St	Dedham
Not Named in Database	35 Richview St	Boston

HISTORIC SITE NAME	ADDRESS	TOWN NAME
Burns, William Three Decker	68 Calumet St	Boston
Not Named in Database	29 Dell Ave	Boston
Not Named in Database	82-84 Highland St	Boston
Not Named in Database	2 Leeds St	Boston
Not Named in Database	22 Thomas St	Boston
Not Named in Database	31 Elton St	Watertown
Shapleigh, James House	143 Saint Paul St	Brookline
Clark - Lamb Building	546-550 Massachusetts Ave	Cambridge
Shaw, Joseph P. Double House	7-8 Eliot Pl	Boston
Not Named in Database	16 Berkeley St	Cambridge
Rhodes, Silas Jr. House	8 Bigelow St	Cambridge
Whitney, Henry M. Row House	53 Saint Stephen St	Boston
Shapleigh, J. House	320 Commonwealth Ave	Boston
Roberts, H. O. House	255 Commonwealth Ave	Boston
Not Named in Database	178 West Canton St	Boston
Jewett Repertory Theatre	264 Huntington Ave	Boston
Ball Square Block	674-694 Broadway	Somerville
Not Named in Database	14 Oxford St	Boston
Not Named in Database	137-139 South St	Boston
Pruyn and Bilodeau Building	1550 River St	Boston
Not Named in Database	12-14 Adamson St	Boston
Church of the New Jerusalem - Church On The Hill	140 Bowdoin St	Boston
State Street Bank Building	209 Franklin St	Boston
Not Named in Database	75 Broadway	Chelsea
Braman, Henry F. House	50 Mount Prospect St	Bridgewater
Bridgewater Iron Manufacturing Company Storehouse	131 High St	Bridgewater
Luti, Dino A. House	915 South Franklin St	Holbrook
Memorial Building	1027 Washington St	Abington
Not Named in Database	313 King St	Hanover
Not Named in Database	47 Pleasant St	Hanover
Whiton, Enoch House	1108 Main St	Hingham
Turner, Daniel and Hannah Randall House	168 Broadway	Hanover
Not Named in Database	66 Greenleaf St	Quincy
Everett, Edward Statue	Columbia Rd	Boston
Shaw, Benjamin F. Building	560 Broad St	Weymouth
Not Named in Database	274 East St	Weymouth
Lambiase, Joseph Building	58 Lubec St	Boston
Walton, A. G. Co. Shoe Factory Storage Building	155A Sixth St	Chelsea
Pleasant Park Yacht Club	562 Pleasant St	Winthrop
Trinity Congregational Church	887 Winthrop Ave	Revere
Terrille, Pietro House	44 Quincy Ave	Winthrop
Cushing, Alonzo Store	738 Main St	Hingham
Nye, Cornelius House	79-81 North St	Hingham
Wadleigh, Horace W. Outbuilding	348 Forest Ave	Cohasset
Barker, Capt. John House	103 South Main St	Cohasset
Saint Anthony's Roman Catholic Church Parish Hall	6 Summer St	Cohasset
Clapp, Hiram House	122 Summer St	Scituate
Franklin Square	Church St	Dedham

HISTORIC SITE NAME	ADDRESS	TOWN NAME
Bemis, Royal Jr. House	48 Quincy St	Holbrook
Holmes, Elbridge G. House	24 Centre St	Canton
Shepard, Luke J. House	118 Messinger St	Canton
Suko House	10 Park St	Norfolk
Codding, William E. Barn	34 North St	Norfolk
Pond, Jacob Barn	22 Holbrook St	Norfolk
Stetson, G. W. House	36 Stetson Shrine Ln	Norwell
Not Named in Database	493 East Fourth St	Boston
Morse, Henry House	15 Phillips St	Boston
New England Velie Auto Company Building	983-985 Commonwealth Ave	Boston
Holland System Motor Company Building	949 Commonwealth Ave	Boston
Camp Wonderland Summer Staff Cabin	186 Massapoag Ave	Sharon
First Congregational Church of West Somerville	89 College Ave	Somerville
Gruber, Stanley - Cuning, J. T. House	15 Byron St	Boston
Lee, Joseph - Furness, David E. House	4-6 Lime St	Boston
Vanerin, Anthony Apartment Building	58 Seaver St	Boston
Osgood, Frederick Hay House	360 Randolph Ave	Milton
Shattuck, Frank W. House	20 Walnut St	Natick
Not Named in Database	96 Mount Vernon St	Boston
Not Named in Database	41-43 River St	Boston
Craig, Frank Edward House	14 Holmes St	Easton
Not Named in Database	369-371 Washington St	Braintree
Weston Tavern	Summer St	Middleborough
Adams, Jotham House	104 Summer St	Medway
Mather, James E. House	111 Hillside Rd	Franklin
Partridge, W. S. House	332 Village St	Medway
Lawrence, Sylvester J. Boot Store House	325 Village st	Medway
Not Named in Database	182 Main St	Millis
76 Main Street Historic District	76 Main St	Hopkinton
Not Named in Database	37 Wayside Inn Rd	Framingham
Eames, E. House	36-38 Highland St	Framingham
Bowen, Arthur and Wilbur House	339 Boston Post Rd	Sudbury
Not Named in Database	53-55 Union St	Mansfield
Bird, Francis William Park	Washington St	Walpole
Gay, Moses - Washburn, Alexander C. House	711 Clapboardtree St	Westwood
Stowe Tavern - Gay, Ebenezer House	210 Highland St	Dedham
Not Named in Database	32 Worthington St	Dedham
Cutter, Jonas and Elizabeth Smith House	279 South Ave	Weston
Banks, Nathaniel P. Statue	Main St	Waltham
Not Named in Database	12 Appleton St	Waltham
Hosford and Williams House	105 Tyndale St	Boston
Miller, Charles S. House	15 Circuit Rd	Brookline
Not Named in Database	35 Weybridge Rd	Brookline
Not Named in Database	63 Beech Glen	Boston
Weston and Mason House	4 Forest Pl	Boston
Blakemore, William House	69 Stratford St	Boston
Reardon, Edward Two-family House	61 Roseclair St	Boston
Not Named in Database	73-75 Elm St	Belmont

HISTORIC SITE NAME	ADDRESS	TOWN NAME
Not Named in Database	127 Brattle St	Cambridge
Not Named in Database	379 Summer St	Somerville
Galvin, James J. Three-Family House	55 Saint Germain St	Boston
Ames, Oliver House	355 Commonwealth Ave	Boston
Wheatland, George House	350 Marlborough St	Boston
Pope, Fred House	299 Marlborough St	Boston
Devine, Michael H. Building	392 Washington St	Somerville
Central Building, The	149-153 Highland Ave	Somerville
Not Named in Database	34 Hanson St	Boston
Not Named in Database	27 Dwight St	Boston
Howard, Samuel Row House	423 West Fourth St	Boston
Not Named in Database	103 Hudson St	Boston
English High School - Phillips, Wendell School	65 Anderson St	Boston
Park Street Bridge over Conrail	Park St	Boston
Training Field, The	Winthrop St	Boston
Dow, Moses A. Town House	34 Harvard St	Boston
Hazen Confectionery Company Building	119-127 North Washington St	Boston
Essex Street Subway Station	Washington St	Boston
Bradford, Jeremiah B. House	90 Baldwin St	Boston
Gardner, Col. Thomas House	26-28 Higgins St	Boston
Stinehart, W. House	60 Soley St	Boston
Orcutt - Caswell - Barney Farm Outbuilding	Summer St	Bridgewater
Hooper, George M. House	224-226 Plymouth St	Bridgewater
First Settler Plaque	Adams St	Abington
Wilbur, Reuben House	23 Pleasant St	Plympton
McDonald, Robert W. House	814 Main St	Norwell
Brackett - Simpson House	35 Granite Pl	Milton
Morse, Joseph C. House	16 Fairmount Way	Quincy
Monti Sculpture	Burgin Pkwy	Quincy
Not Named in Database	40 Huntley St	Quincy
Prescott, George W. House	41-43 Spear St	Quincy
Not Named in Database	15 Cedar Pl	Quincy
Pinkham, Charles A. House	53 Edgemere Rd	Quincy
Cranshaw, Robert House	25 Edison St	Quincy
White, Thomas House - Thayer's Landing	246 Commercial St	Weymouth
Gerrish, George Building	80 Park St	Chelsea
Jones - Evans, Charles House	91 Sargent St	Winthrop
Not Named in Database	1059 Saratoga St	Boston
Clark, William House	22 Adams St	Winthrop
Not Named in Database	19 Elm St	Hingham
Leavitt, John Homestead	133 Leavitt St	Hingham
Wagner, George R. House	13 Doane St	Cohasset
Beechwood Cemetery Receiving Tomb	525 Beechwood St	Cohasset
Gainor, Charles House	168 Sohier St	Cohasset
Pratt, Thomas House	45 Spring St	Cohasset
Antoine, E. J. House	27 Elm Ct	Cohasset
Howard, David W. House	22 Atlantic Ave	Cohasset
Foster, Edward Road Bridge	Edward Foster Rd	Scituate

HISTORIC SITE NAME	ADDRESS	TOWN NAME
Merritt, H. House	172-174 Branch St	Scituate
Camp Wing - Ziskind, Jacob Hall	Keene St	Duxbury
Neponset Valley Parkway - Segment Three	Neponset Valley Pkwy	Milton
Camp Kiwanee - North Circle Bath House	1 Camp Kiwanee Rd	Hanson
Not Named in Database	254 Main St	Franklin
Potvin, Henry House	15 Mitchell St	Wayland
Fuller Brook Park - Morton Street Bridge	Morton St	Wellesley
Star of the Sea Chapel - Statue of the Virgin	105 Bellevue Rd	Quincy
Not Named in Database	50 Pillon Rd	Milton
Not Named in Database	86 Meredith Cir	Milton
England, Frank W. House	48 Old Coach Rd	Cohasset
Clapp, Rufus House	99 Beaver Dam Rd	Scituate
Main Street - Route 20 Bridge over B&M Railroad	Main St	Waltham
Not Named in Database	24 Plimpton St	Walpole
Not Named in Database	709 McGrath Hwy	Somerville
Dunham, F. House	207 Winthrop St	Winthrop
Ames, Harry L. House	37 Landham Rd	Sudbury
Hall, J. House	96-98 Riverside St	Watertown
Plymouth Cordage Company Double Worker Housing	414-416 Court St	Plymouth
Not Named in Database	19-21 Forest Ave Court	Plymouth
Lancaster, James S. House	299 Washington St	Canton
Newhall, Benjamin B. House	765 Washington St	Brookline
Howes, Osborne House	45 Woodland Rd	Brookline
Not Named in Database	55 Kensington Cir	Brookline
Weer, John House	82 Fairway Rd	Brookline
Cutter, Jefferson House	1 Whittemore Pk	Arlington
Durgin House	99 Massachusetts Ave	Arlington
Not Named in Database	600 Massachusetts Ave	Arlington
Hornblower, Henry F. Carriage House	11 Addison St	Arlington
Stone Barn	38-44 Oak St	Newton
Watson, Benjamin - Boyd, John H. House	14-16 Thornton Pl	Newton
Not Named in Database	10 Arundel Terr	Newton
Smilie, Francis B. House	121 Newtonville Ave	Newton
Gardner, Seth House	133-135 Newtonville Ave	Newton
Upham, Alexander M. House	14 Churchill St	Newton
Crocker, George House	12 Jenison St	Newton
Aetna Manufacturing Company Double Worker Housing	311-313 California St	Newton
Weldon, William B. House	57-59 Allison St	Newton
Clarke, William House	12-14 Middle St	Newton
Thomas, Maria House	55 Green St	Newton
Wiswall, Edmund T. House	4-6 Wiswall St	Newton
Allen, Phineas House	258 Cherry St	Newton
Carter, Leon - McLaughlin, Peter and Mary House	17 Tudor Terr	Newton
Edwards, Henry C. House	316 Central St	Newton
Not Named in Database	27-29 Sharon Ave	Newton
Waite, Charles - Noyes, George N. House	19 Berkeley Pl	Newton
Not Named in Database	38-40 Walker St	Newton
Frothingham, William L. House	355 Cabot St	Newton

HISTORIC SITE NAME	ADDRESS	TOWN NAME
Not Named in Database	363 Walnut St	Newton
Not Named in Database	169-171 Ward St	Newton
Warren, Prescott House	19 George St	Newton
Hutchinson, Freedom House	650 Centre St	Newton
Not Named in Database	9 Moreland Ave	Newton
Buck, Benjamin B. House	44 Ridge Ave	Newton
Stratton, Edward B. House	9 Saxon Rd	Newton
Beal, Herbert House	39 Hinckley Rd	Newton
Baker, Ida P. House	203 Windsor Rd	Newton
Ebeel, George Charles House	63 Rockland Pl	Newton
Shaw, John W. - Beaman, Quartus P. House	87 Webster Pk	Newton
Not Named in Database	11-15 Highland Pk	Newton
Not Named in Database	15 Kimball Terr	Newton
Not Named in Database	18 Hawthorne Ave	Newton
Not Named in Database	934 Commonwealth Ave	Newton
Not Named in Database	88 Farlow Rd	Newton
Not Named in Database	78 Plainfield St	Newton
Not Named in Database	201 Kent Rd	Newton
Not Named in Database	126 Windsor Rd	Newton
Not Named in Database	270 Country Club Rd	Newton
Not Named in Database	166 Parmenter Rd	Newton
Westbrook Apartments	176-182 Church St	Newton
Perrin, John House	14 Meigh Rd	Newton
Not Named in Database	5 Chestnut Hill Terr	Newton
Not Named in Database	557 California St	Newton
Not Named in Database	11 Shute Path	Newton
Not Named in Database	70 Beaconwood Rd	Newton
Not Named in Database	91 Mary Ellen Rd	Newton
Not Named in Database	9 Mosman St	Newton
Not Named in Database	27 Hillside Rd	Newton
Not Named in Database	27 Grove Hill Park Ave	Newton
Not Named in Database	26 Morton Rd	Newton
Not Named in Database	362-364 California St	Newton
Not Named in Database	115-117 Central St	Newton
Not Named in Database	21 June Ln	Newton
Saint Philip Neri Roman Catholic Church Rectory	1518 Beacon St	Newton
Not Named in Database	25 Andrew St	Newton
Crowdle, Patrick House	3 Emerald St	Newton
Not Named in Database	74 Putnam St	Newton
Slade - Hovey House	258 Hammond St	Newton
Not Named in Database	672 Grove St	Newton
Not Named in Database	9-11 Elm Hill Pk	Boston
Not Named in Database	27-29 Elm Hill Pk	Boston
Not Named in Database	81 Houston Ave	Milton
Not Named in Database	34 Winthrop St	Milton
Not Named in Database	18 Fairlawn Ave	Milton
Newton Presbyterian Church	75 Vernon St	Newton
Not Named in Database	33 North Margin St	Boston

HISTORIC SITE NAME	ADDRESS	TOWN NAME
Mount Auburn Cemetery - Bigelow, Dr. Jacob Monument	580 Mount Auburn St	Watertown
Mount Auburn Cemetery - Mountfort, Col. John Monument	580 Mount Auburn St	Watertown
Not Named in Database	5 Bower St	Medford
Not Named in Database	17 Holborn St	Milton
Not Named in Database	65 Waldeck Rd	Milton
Not Named in Database	87 Waldeck Rd	Milton
Not Named in Database	28 Huntington Rd	Milton
Not Named in Database	25 Governors Rd	Milton
Not Named in Database	70 Governors Rd	Milton
Not Named in Database	1258 Brook Rd	Milton
Not Named in Database	67 Walnut Pk	Boston
Hyde, John - McKay, John House	53 Snow Hill St	Boston
Stephen Smith House	13 Smith Ave	Somerville
Beth Israel Hospital - Outpatient Department Building	320-350 Brookline Ave	Boston
Simmons College Residence Campus - Bartol Dining Hall	321 Brookline Ave	Boston
Not Named in Database	97 Elm St	Cohasset
Ballou, Russell A. Row House	5 Chesterton St	Boston
Sweatt, Joseph E. and Zeruah M. Stewart House	32 Chester Ave	Medford
Not Named in Database	230 Boston Ave	Medford
Not Named in Database	48 Cotting St	Medford
O'Hare, Ellen Apartments	148 High St	Medford
Pierce, O. - Eames, J. N. House	6 Franklin St	Medford
Homer, Sydney M. and Ethel - Bartlett, Ethel House	65-67 Oak Ave	Belmont
Jameson, Winthrop House	1 Colonial Terr	Belmont
Not Named in Database	251 Webster St	Boston
Not Named in Database	109 Old St	Randolph
Not Named in Database	26 Crawford St	Randolph
Not Named in Database	20 Connolly St	Randolph
Not Named in Database	25 Esmond St	Boston
Chase Estate - Caretaker's House	104 Royall St	Canton
McCormick, Harry House	112 Maple St	Milton
Pierce, John House	14 Rock View Rd	Milton
Stetson, Benjamin and Bradbury Eells House	519 Broadway	Hanover
Salmond Tack Factory Duplex English Barn	96-98 Washington St	Hanover
Kaplan, Abraham Garage	10-12R Nazing St	Boston
Miller, William B. Garage	25 Adams St	Brookline
Moreland, Frederick A. House	48 Stedman St	Brookline
Runey, John House	25 Everett St	Somerville
Mosher, Harold and Hildur House	68 Summer St	Weston
Lawson, J. Herbert and Louise S. House	115 Loring Rd	Weston
Higgins, Peter Row House	31 Dale St	Boston
Not Named in Database	77 Bouve Ave	Brockton
Lothrop, Caleb H. - Holbrook, Charles F. House	179 Summer St	Brockton
Low, Emery M. House	234 West Elm St	Brockton
Allen Street Bridge	Allen St	Brockton
Satucket Block	157 Main St	Brockton
Soldier's Monument	North Main St	Brockton
Smith Building	43-51 Centre St	Brockton

HISTORIC SITE NAME	ADDRESS	TOWN NAME
Roma Cafe	129 North Main St	Brockton
Hollis, Caleb House	285 Washington St	Braintree
Sullivan, Nelson O. House	4 Blanchard Blvd	Braintree
Tillinghast House	24 Sleepy Hollow Ln	Wrentham
Holliston Methodist Church - Masonic Temple	Washington St	Holliston
Hildreth, Lawson - Fay, Waldo A. House	134 Deerfoot Rd	Southborough
Not Named in Database	136 Marlborough Rd	Southborough
Not Named in Database	38 Perry St	Sherborn
Van De Mark, Lawrence V. K. Three Decker	13 George St	Framingham
Rogers, William Barn	138 Farm Rd	Sherborn
Not Named in Database	800 Boston Post Rd	Weston
Morse, Leonard - Boyden, Uriah House	80 North St	Foxborough
Coon, Dr. George House	202 Washington St	Walpole
Borderland State Park - Upper Leach Pond	Borderland State Pk	Sharon
Frothingham, Louis Adams Park Gate	46 Sheridan St	Easton
Fuller, Alvin E. House	23 Pine St	Easton
Boston School for the Deaf - Magennis Building	800 North Main St	Randolph
Not Named in Database	20 Pleasant St	Wellesley
Howland, Dea. George - Moseley, William House	50-52 Oak St	Needham
Not Named in Database	979 High St	Westwood
Needham Town Common Memorial Wall	Great Plain Ave	Needham
Cooper, Howard L. Shed	102 Wellesley St	Weston
Hunting, Oscar L. House	116 Garfield St	Watertown
Dwight, William Carriage House	11 Welch Rd	Brookline
Not Named in Database	365 Boylston St	Brookline
Driscoll Building	9-11 Kent St	Brookline
Brewer, Cyrus - White, Mary King Vezin House	167 School St	Milton
Dematteo, John House	775 American Legion Hwy	Boston
Houghton, A. J. - Kohl, J. A. - Vienna Brewery	133 Halleck St	Boston
Paige Academy	26-28 Highland Ave	Boston
Burr, Hattie House	32 Wayne St	Boston
Not Named in Database	26 Dunreath St	Boston
Smith, H. Judson House	238 Vermont St	Boston
Not Named in Database	33-43 Moreland St	Boston
Not Named in Database	429 Dudley St	Boston
Not Named in Database	24 Dawson St	Boston
Zussman, D. Building	1856 Beacon St	Brookline
Lewenberg, Maurice House	80 Verndale St	Brookline
Not Named in Database	11 Eliot St	Boston
Anderson, Larz Bridge	Boylston St	Cambridge
Porcellian Club	1320-1324 Massachusetts Ave	Cambridge
Not Named in Database	89 Irving St	Cambridge
Medford Pipe Bridge	South St	Medford
Not Named in Database	94 Hammond St	Boston
Not Named in Database	22-24 Kenilworth St	Boston
Wheatland, George House - Hale House	273 Clarendon St	Boston
Not Named in Database	26 Myrtle St	Somerville
Not Named in Database	49 Appleton St	Boston

HISTORIC SITE NAME	ADDRESS	TOWN NAME
Not Named in Database	552 Massachusetts Ave	Boston
American Hide and Leather Company Building	11-17 East St	Boston
Faneuil, Peter School	30 South Russell St	Boston
Not Named in Database	130 Tremont St	Boston
Not Named in Database	12 Bond St	Boston
Souther, Henry Row House	1 H Street Pl	Boston
Flour and Grain Exchange Building	177 Milk St	Boston
Larkin, John House	55-61 Main St	Boston
Jenkins, Isaiah House	31-33 Liberty St	Rockland
Not Named in Database	856 Circuit St	Hanover
Not Named in Database	712 Hanover St	Hanover
Bailey, Arthur House	633 Main St	Hanover
Mitchell, Jacob - Turner, Barker House	2 Brick Kiln Ln	Pembroke
Robbins, Anson House	777 Main St	Norwell
Pearce, Richard F. House	18 Pierce St	Milton
Not Named in Database	46-48 Buckley St	Quincy
Emery, J. Henry House	156 Adams St	Quincy
Not Named in Database	16-20 Chestnut St	Quincy
Quincy High School	70 Coddington St	Quincy
Not Named in Database	42 Myrtle St	Weymouth
Not Named in Database	59 Horace St	Boston
Schleichey, Carl House	664 Bennington St	Boston
Schanzel, John - Merrill, Georgia House	72 Temple Ave	Winthrop
Cushing, Robert House	691 Main St	Hingham
Not Named in Database	550 Jerusalem Rd	Cohasset
Sylvester, Vera J. House	182 Pond St	Cohasset
Daley, Dennis House	12 Short St	Cohasset
Sandy Beach Bath House	353 Atlantic Ave	Cohasset
Not Named in Database	Rt 116	Ashfield
Kiddie Kamp Gate House	161 Lakeview St	Sharon
Drew, Reuben House	30 Powder Point Ave	Duxbury
Otis, Joseph - Bates, Simeon House	15 Beaver Dam Rd	Scituate
Neponset Valley Parkway - Segment Two	Neponset Valley Pkwy	Milton
Plymouth Street Stone Walls	Plymouth St	Middleborough
North Scituate Fire Station	9 Mitchell Ave	Scituate
Not Named in Database	69 Cary Ave	Milton
Revere Knitting Mills	124 Eastern Ave	Malden
Wall, John F. Barn	98 Myrtle St	Norfolk
Swan, Gideon R.8 House	151 Tiffany Rd	Norwell
Goodman, Walter G. Double House	49 Thomas Pk	Boston
Cabot Apartments, The	65 Mount Vernon St	Boston
Forest Hills Cemetery - Saint John the Evangelist	95 Forest Hills Ave	Boston
Waidner, William F. - Darline, A. House	78 Summer St	Natick
Peabody, James H. - Webber, G. T. Double House	19-21 High St	Chelsea
Quincy Shore Drive - Segment One	Quincy Shore Dr	Quincy
Richmond, Arthur J. House	52 Brimmer St	Boston
Saint Stanislaus Roman Catholic Church Convent	181 Chestnut St	Chelsea
Clapp, Ellery P. House	29 Cottage St	Sharon

HISTORIC SITE NAME	ADDRESS	TOWN NAME
Freeman, Winfield Scott House	33 Harrison St	Duxbury
Not Named in Database	208 Northampton St	Boston
Bigelow, Francis Carriage House	52 Walnut St	Natick
Not Named in Database	72 Chestnut St	Boston
Not Named in Database	39 Irving St	Boston
Not Named in Database	163 Allen St	Braintree
Sampson, Martha J. House	15 May Ave	Braintree
Field's Corner Rapid Transit Station	Dexter St	Boston
Woodward, Artemas Cabinet and Chair Shop	8-12 Upham Rd	Medfield
Not Named in Database	97 Hayden Rowe St	Hopkinton
Not Named in Database	55 Ash St	Hopkinton
Not Named in Database	55 Grant St	Marlborough
Paul, Capt. Daniel Barn	41 North Main St	Sherborn
Not Named in Database	310 Central St	Foxborough
Inness, George House and Studio	406 Main St	Medfield
Bird, Mary Memorial Fountain	Chestnut St	Walpole
Hanks House	5 Waban St	Wellesley
Cashen, Mary House	1272-1274 High St	Westwood
Not Named in Database	43 Lake Shore Dr	Westwood
Weston Scout House	86 School St	Weston
Hollingsworth and Whitney Mill	36 Pleasant St	Watertown
Not Named in Database	45 Gorham Rd	Belmont
Not Named in Database	40 Waverley St	Belmont
Not Named in Database	24 Spring Hill Rd	Boston
Perkins Estate - Gasometer	450 Warren St	Brookline
Not Named in Database	728 Boylston St	Brookline
Washburn, Gardner House	64 Dudley St	Brookline
Not Named in Database	36 Burroughs St	Boston
Latham, Aaron H. House	44 Allerton St	Brookline
Haffenreffer Brewery - Building A	Germania St	Boston
Sewall Maternity Building Addition	55 Dimock St	Boston
Not Named in Database	12 Bourne St	Boston
Granite Avenue Bridge over Neponset River	Granite Ave	Boston
Whittemore, Charles W. House	9 Whittemore St	Boston
Not Named in Database	23 Warwick St	Boston
Not Named in Database	52 Monadnock St	Boston
Columbus Park Building	William J. Day Blvd	Boston
Richard, Edith L. Building	1653-1655 Beacon St	Brookline
Reardon, Edmund House	195 Erie St	Cambridge
Dunham, Israel Houses	1156-1166 Massachusetts Ave	Cambridge
Not Named in Database	20 Little Pond Rd	Belmont
Not Named in Database	108 Hammond St	Boston
Park Entrance Land Company	380 Commonwealth Ave	Boston
Not Named in Database	56 Commonwealth Ave	Boston
Not Named in Database	99 Warren Ave	Boston
U. S. Public Health Service Building	77 Warren St	Boston
Not Named in Database	521 Columbus Ave	Boston
James, Benjamin - James, George B. Row House	304 K St	Boston

HISTORIC SITE NAME	ADDRESS	TOWN NAME
Wheatland, G. House	267 Beacon St	Boston
Bates, John D. Building	23-25 Kingston St	Boston
Pratt, Caleb House	35 Walker St	Boston
Bethesda Hall - Baker Building	403-415 West Broadway	Boston
Not Named in Database	192 Foster St	Boston
Brown, Amos - Damon, James Town House	41 High St	Boston
Not Named in Database	18 Parmenter St	Boston
Robbins, Nathan Building	498-500 Commercial St	Boston
Not Named in Database	24 Gardner St	Boston
Eells, Edward House	142-144 Riverside Ave	Medford
Kingsley, Edwin S. House	63 Alden Sq	Bridgewater
Pendergrass, Samuel House	530 South Franklin St	Holbrook
Hawes, Arthur A. House	27 Water St	Holbrook
Creek Bridge	Shumatuscacant River	Whitman
Old Colony Railroad Central Street Bridge	Central St	Abington
Rockland and Abington Street Railway Power House	56 Charles St	Abington
Hatch, Nathan House	237 Hudson St	Halifax
Fuller, Bildad House	169 Brook St	Plympton
Tower, John Herbert House	384 Market St	Rockland
Fogg Conservation Commission Property	Main St	Norwell
Quincy First Church of Christ Scientist	20 Greenleaf St	Quincy
Bumpus, Edward A. Monument	20 Sea St	Quincy
Souther Tide Mill Dam	610 Southern Artery	Quincy
Fowls, E. R. Row House	654 Columbia Rd	Boston
Johnson, Samuel W. Three Decker	1650 Columbia Rd	Boston
Diving Barge	97 East Howard St	Quincy
Quigley Park	25 Essex St	Chelsea
Winthrop Yacht Club	649 Shirley St	Winthrop
Lincoln, Martin House	250-254 North St	Hingham
Henry, Harrison House	236 North Main St	Cohasset
Garvey, Thomas R. House	40 Rustic Dr	Cohasset
Tuckerman, J. Willard House	184 Atlantic Ave	Cohasset
Willcutt, J. N. House	7 Border St	Cohasset
Not Named in Database	32 River Ridge Rd	Wellesley
Kingston Powder House	4 Elm St	Kingston
Keeley, Hannah C. House	4 Maple St	Kingston
Cushman, Josiah House	12 Summer St	Kingston
Not Named in Database	75 Saint George St	Duxbury
Lawson Estate Worker Housing	418 First Parish Rd	Scituate
Albert Inn	13 Beach St	Marshfield
Grace Chapel Parsonage	47 Marginal St	Marshfield
Millbrook School - Duxbury District Schoolhouse #7	5 West St	Duxbury
Berry, Thomas - Corr House	196 Neponset St	Canton
Camp Chappa Challa Cabin	98 Powder Point Rd	Duxbury
Leary, Patrick A. House	21 Leary St	Wayland
Litchfield, Simeon House	401 Tilden Rd	Scituate
Not Named in Database	29 Columbine Rd	Milton
Not Named in Database	123 Court St	Dedham

HISTORIC SITE NAME	ADDRESS	TOWN NAME
Goodnow, Francis House	552 South Franklin St	Holbrook
Simmons, J. House	150 Washington St	Norwell
Pike, Herbert S. - Neilson, David B. House	63 South Pleasant St	Sharon
Paul, Levi House	24 Pleasant St	Sharon
Forest Hills Cemetery - Forsyth Memorial	95 Forest Hills Ave	Boston
Lawrence, Parker - Newhall, Cheever House	69 Beacon St	Chelsea
Ford, Coleman House	1056 Main St	Norwell
Plimpton, Calvin G. Barn	79 Plimpton St	Walpole
Lord, David D. House	18 Aldersey St	Somerville
Snowdale, Lloyd W. House	52 Mill Ln	Cohasset
Vanerin, Anthony Apartment Building	68 Seaver St	Boston
Not Named in Database	35 Bowen Ave	Medford
Kincaide, Henry L. Block	1504 Hancock St	Quincy
Wheaton, William A. Carriage Factory	110 Center St	Easton
Not Named in Database	7 Chestnut St	Boston
Walnut Park Apartments	24 Walnut Pk	Boston
Pondville Cemetery - Clark, Leonard Curtis Stone	Everett St	Norfolk
Standish Burying Ground - Weston, Priscilla Stone	Chestnut St	Duxbury
Not Named in Database	111 Hollingsworth Ave	Braintree
Not Named in Database	353 Commercial St	Braintree
Braintree Union Congregational Church	74 Commercial St	Braintree
Thompson, Venus House	139 Thompson St	Middleborough
Not Named in Database	23 Clark St	Medway
Partridge House and Shop	18 Milford St	Medway
Adams, Jonathan House	241 Main St	Millis
Not Named in Database	132 Marlborough Rd	Southborough
Gates, Amos House	873 Grove St	Framingham
Volunteer Monument	West Main St	Marlborough
O'Connell, John Shoe Factory Worker Housing	97 Howe St	Marlborough
O'Connell, John Shoe Factory Double Worker Housing	1 Cottage St	Marlborough
Newton, Adonijah House	540 Farm Rd	Marlborough
Evans, Frank J. House	126 Union St	Mansfield
Lothrop, Oliver Burial Yard	Moose Hill St	Sharon
Bird, Francis W. House	Mylod St	Walpole
Not Named in Database	179 Winter St	Norwood
Randolph First Baptist Church	520 North Main St	Randolph
Mackenzie, Roderick Murdock House	125 Centre St	Dover
Puffer, Robert House	114 Abbott Rd	Wellesley
Not Named in Database	39 Old Colony Rd	Wellesley
Not Named in Database	18 Crescent St	Wellesley
Not Named in Database	54 Oxford Rd	Westwood
Harding and Glidden Photography Studio	736 High St	Westwood
Not Named in Database	55 Dwight St	Dedham
Noble, Archibald House	232 Bellevue Rd	Watertown
Not Named in Database	69 Somerset Rd	Brookline
Not Named in Database	15 Acron Rd	Brookline
Not Named in Database	584 Eliot St	Milton
Not Named in Database	37 Randolph Ave	Milton

HISTORIC SITE NAME	ADDRESS	TOWN NAME
Valley Gate	Franklin Park	Boston
Brown, L. House	30 Delle Ave	Boston
Not Named in Database	25 Rockville Pk	Boston
Not Named in Database	91 Blue Hill Ave	Boston
Rockdale, The	18A-B Burney St	Boston
Not Named in Database	114 Brattle St	Cambridge
Wallace, E. S. House	478 Commonwealth Ave	Boston
Not Named in Database	6-24 Allston St	Cambridge
Not Named in Database	116-120 Cherry St	Cambridge
Algonquin Club	217 Commonwealth Ave	Boston
Ames, S. T. House	314 Marlborough St	Boston
Not Named in Database	74 Otis St	Cambridge
Not Named in Database	52 Appleton St	Boston
Not Named in Database	23 Montrose St	Boston
Drury, Gardner P. House	411 Shawmut Ave	Boston
Not Named in Database	446 Shawmut Ave	Boston
Not Named in Database	11A Taylor St	Boston
Morey, Edwin House	338 Beacon St	Boston
Hammond, John House	12 Lindall Pl	Boston
Hannum, James House	134 Walnut St	Boston
O'Hearn, Patrick Three-Decker House	75 Adams St	Boston
Lawton, Nora Three-Decker House	118 Adams St	Boston
Not Named in Database	357 Bowdoin St	Boston
Our Lady of Perpetual Help Rectory	1545-1565 Tremont St	Boston
Bowdoin Street Subway Station	Cambridge St	Boston
Cantwell, Mary J. Three Decker	15 Sachem St	Boston
Baker, D. M. House	6A-6B Parkman St	Boston
Not Named in Database	34 Clarkson St	Boston
Market Forge Company Shed	452 Second St	Everett
Not Named in Database	2 Medford St	Chelsea
First Church of Christ in Pembroke	Center St	Pembroke
Not Named in Database	580 Center St	Hanover
Not Named in Database	144 Water St	Pembroke
Adams, Carl G. House	64-68 Merrymount Rd	Quincy
Not Named in Database	26 Hinston Rd	Weymouth
Adams, Gardiner House	143 Shurtleff St	Chelsea
Davis - Sawyer House	21 Grovers Ave	Winthrop
Wilder, Ezra House	567 Main St	Hingham
Brown, Elisha House	190 South St	Hingham
Barry, Francis X. House	20 Jerusalem Ln	Cohasset
Battles, Edward House	186 South Main St	Cohasset
Kent, Isaac Barn	46 Summer St	Cohasset
Not Named in Database	112 Elm St	Kingston
Bradford, William House	106 Main St	Kingston
Draper Brothers Textile Company Storage Sheds	28 Draper Ln	Canton
Untitled Mosaic	Harvard St	Brookline
Church Square Veteran's Flagpole	Church Sq	Franklin
Horizon Sculpture	South St	Waltham

HISTORIC SITE NAME	ADDRESS	TOWN NAME
Not Named in Database	812 Bedford St	East Bridgewater
Kaplan, Jacob House	65 Craig St	Milton
Not Named in Database	18 Taff Rd	Milton
Not Named in Database	25-27 Austin St	Milton
Nelson, Carl E. House	15 Haystack Ln	Cohasset
Not Named in Database	158 Union St	Randolph
Not Named in Database	146 North Main St	Sharon
Not Named in Database	18 Gates St	Boston
Not Named in Database	300 Savin Hill Ave	Boston
Baylies, Edmund - Fray, Dr. F. H. House	71 Mount Vernon St	Boston
Msgr. Ryan Memorial Roman Catholic High School	244 Boston St	Boston
Central Fire Station	20 Stone St	Walpole
Wilkinson, John H. House	8 High St	Chelsea
Not Named in Database	111 Peach St	Walpole
Mattapan Veterans Memorial Monument	Blue Hills Pkwy	Boston
Henry, Robert W. House	50 Lantern Ln	Cohasset
Palmer, Margaret A. - Gately, John House	48 Hubbard St	Malden
Smith, John H. House	176 Main St	Easton
Not Named in Database	McGrath Hwy	Somerville
Not Named in Database	15 Maple Ave	Sudbury
Christian Science Center Plaza Children's Fountain	Huntington Ave	Boston
Not Named in Database	52 Cedar Lane Way	Boston
Not Named in Database	70 Chestnut St	Boston
Men of Kent Cemetery - Otis, Hannah Marker	Meeting House Ln	Scituate
O'Neil Dairy Farm Barn	144 Winter St	Duxbury
Griffin, Frederic F. Wagon House	105 Bay Rd	Easton
Richter, Louis T. House	164 Everett St	Middleborough
Not Named in Database	6 Norfolk St	Medway
Millis Town Pound	Farm St	Millis
Norfolk Grange Hall	28 Rockwood Rd	Norfolk
Not Named in Database	80 Main St	Hopkinton
Perkins, Josephine Choate Garage and Hen House	18 Lovers Ln	Southborough
Casty House	46 Singletary Ln	Framingham
Marlborough Masonic Lodge	208 Main St	Marlborough
Not Named in Database	618 Edmands Rd	Framingham
Natick Office Park Building	160 Speen St	Framingham
Medfield State Hospital - Male Employees Home	45 Hospital Rd	Medfield
Sanger, Samuel - Reed, Asa House	127 North Main St	Sherborn
Medfield State Hospital - Ward E-1	45 Hospital Rd	Medfield
Crowell, Alfred House	39 West Central St	Natick
Boyden House	1876 Washington St	Walpole
Johnson's Tavern - Stone, Dr. D. House	109 North Main St	Sharon
American Legion Memorial	Washington St	Norwood
Ames, Frederick Lothrop Estate Gate Lodge	135 Elm St	Easton
Boston and Canton Cotton Mill - Neponset Cotton Company	59 Walpole St	Canton
Not Named in Database	31 Centre St	Dover
Not Named in Database	102 Abbott Rd	Wellesley
Not Named in Database	5 Lanark Rd	Wellesley

HISTORIC SITE NAME	ADDRESS	TOWN NAME
Not Named in Database	122 Cliff Rd	Wellesley
Cherry, Charles House	130 Waverley St	Belmont
McCue, Thomas House	42 Ackers Ave	Brookline
Ladd, Eugene House	452 Chestnut Hill Ave	Brookline
Stoddard, Bela House	30-32 Webster Pl	Brookline
Winthrop, Robert G. Elementary School	599 Brookline Ave	Brookline
Clapp, Lewis J. House	996 Canton Ave	Milton
Not Named in Database	165 Wachusett St	Boston
Saint Mary of the Hills Parochial School	250 Brook Rd	Milton
Hughes, Sarah Forbes House	144 Randolph Ave	Milton
Cose House	69-71 Athol St	Boston
Revere, Paul Pottery Guild Works	80 Nottinghill Rd	Boston
Not Named in Database	9 Highland St	Boston
Not Named in Database	25-27 Forest St	Boston
Not Named in Database	14 Dawson St	Boston
Not Named in Database	14-16 Marion Rd	Belmont
Merrill, Charles E. Building	1617-1621 Beacon St	Brookline
Johnston, George Building	1146 Beacon St	Brookline
McBurney, James House	142-144 Pleasant St	Brookline
S. A. E. Club	60 Kennedy St	Cambridge
Not Named in Database	10-12 Farwell Pl	Cambridge
Rollins, John House	16 Garfield St	Cambridge
Melledge, James P. House	335 Harvard St	Cambridge
Not Named in Database	30 Francis Ave	Cambridge
Merrill, L. M. House	351 Commonwealth Ave	Boston
Erskine, John House	165 Commonwealth Ave	Boston
Ratcliffe, William House	32 Rockland St	Boston
Not Named in Database	12 Westwood Rd	Somerville
Reed, Nathan H. House	35 Pearl St	Somerville
Not Named in Database	46 Medford St	Somerville
Buffam, Thomas J. House	75 Florence St	Somerville
York Realty Company Freight Terminal	156 Kneeland St	Boston
Babcock, Fanny F. House	11 Waltham St	Boston
Thompson's Spa	9 West St	Boston
Not Named in Database	27 Sanford St	Boston
Cobb Lime Company Row House	768 East Broadway	Boston
Boston Engine #14 Fire House	25 Centre St	Boston
Hano, Samuel Company Worker Housing	49-51 Hano St	Boston
Diamond, A. Apartment Building	440-444 Hanover St	Boston
Siegel, Peter B. House	11 Snow Hill St	Boston
Not Named in Database	4 Harris Ave	Boston
Lung, W. S. Company - Low Bun Fong Restaurant	28-32 Harrison Ave	Boston
United States Post Office - Everett Branch	391 Broadway	Everett
Conant House	Pleasant St	Bridgewater
Whitman Town Park - Swimming Pool	0 Hayden Ave	Whitman
Reed, Samuel House	80 Market St	Rockland
Estes, E. House	523 Market St	Rockland
Broadway Bridge over Indian Head River	Broadway	Hanover

HISTORIC SITE NAME	ADDRESS	TOWN NAME
Jacobs, Joshua Farm	4 Jacobs Ln	Norwell
Sylvester, Thomas House	772 Main St	Norwell
Jewell, David L. House	48 Grandview Ave	Quincy
Not Named in Database	90 High St	Weymouth
Not Named in Database	1 Pembroke St	Chelsea
Vanderhoof, Albert House	319 Winthrop St	Winthrop
Not Named in Database	4 Sunset Ave	Hull
Sencabaugh, Albert M. House	548 Jerusalem Rd	Cohasset
Howard, J. House	34 Summer St	Cohasset
Donovan, John House	58 Margin St	Cohasset
Charlestown Navy Yard - Timber - Wet Dock Sites	Navy Yard	Boston
Charlestown Navy Yard - Fourth Street	Navy Yard	Boston
Drew, Seth House	88 Summer St	Kingston
Not Named in Database	15 Reed St	Kingston
Not Named in Database	20 Lawson Rd	Scituate
Pratt, Frederick S. House	326 Powder Point Ave	Duxbury
Conti, Frank Lawrence Jr. House	359 South Franklin St	Holbrook
Not Named in Database	67 Union St	Randolph
Barstow, M. H. House	81 Old Harbor St	Boston
Not Named in Database	12 Mill St	Boston
Charles River Reservation - Leo Birmingham Parkway	Leo Birmingham Pkwy	Boston
Camp Gannett Cabin	174 Lakeview St	Sharon
Flaherty, Peter House	10 Chestnut St	Sharon
Soldiers' Home Laundry	88 Crest Ave	Chelsea
Bowker, Horatio Nelson House	465 Main St	Norwell
Luckey, Douglas B. House	11 Schofield Rd	Cohasset
Sewall, Thomas Robie - Buckingham, Mary Hyde House	98 Chestnut St	Boston
Balch, Joseph - Harwood, Bartlett House	21 Lime St	Boston
Gray, Edward House	44 Duck Hill Rd	Duxbury
Anderson, Carl House	26 Linden St	Easton
Pondville Cemetery - North Cemetery Sign	Everett St	Norfolk
Sullivan, Mary Three-Decker	52 Francis St	Boston
Not Named in Database	40 Pine Rd	Brookline
Stern, Major L. House	107 Shaw Rd	Brookline
Pease, Robert G. House	79 Randolph Rd	Brookline
G & S Investment Company Apartment Building	98-116 Sewall Ave	Brookline
Horrax, Dr. Gilbert House	30 Cedar Rd	Brookline
Silverman, Maurice House	100 Woodcliff Rd	Brookline
Not Named in Database	39 Winter St	Arlington
McCafferty, M. H. Double House	91-93 Medford St	Arlington
Luce, Judge Enos T. House	841-845 Main St	Waltham
Waltham Theatre	406-412 Moody St	Waltham
Not Named in Database	148 Tremont St	Newton
Tucker, Charles O. House	11 Church St	Newton
Crosby, George W. House	8 Eldredge St	Newton
Follett, William J. House	34 Eldredge St	Newton
Coombs, Theophilus C. House	17 Oakland St	Newton
Jenks, Joseph W. House	238 Nevada St	Newton

HISTORIC SITE NAME	ADDRESS	TOWN NAME
Grant, John House	272 Nevada St	Newton
Dalton, Thomas House	102 Bridge St	Newton
Viles, Charles L. House	24-26 Beech St	Newton
Not Named in Database	255 Adams St	Newton
Ober, J. Foster House	32 Elm St	Newton
Stratton, Moses B. - Ames, Fisher House	95 Temple St	Newton
Spencer, Gardner W. House	201 Auburndale Ave	Newton
Lasell Junior College - Buildings and Grounds Hs	45 Myrtle Ave	Newton
Not Named in Database	9-11 Proctor St	Newton
Cheney, William House	364 Cabot St	Newton
Ross, Henry F. - Cheney, Charles F. House	406 Walnut St	Newton
Noyes, Edward House	123 Sumner St	Newton
Forbush, Frank House	70 Sumner St	Newton
Cobb, Henry E. House	43 Harrison St	Newton
Towne, William H. House	600 California St	Newton
Saint Jean's Rectory	245-251 Watertown St	Newton
Benson, Dorothy M. House	538 Chestnut St	Newton
Strong, William C. House	47 Windsor Rd	Newton
Not Named in Database	19 Fairfax St	Newton
Bacon, J. Henry - Graves, Avalon House	342 Otis St	Newton
Not Named in Database	926-928 Chestnut St	Newton
Not Named in Database	50-52 Westchester Rd	Newton
Cook, Aaron R. House	89 Erie Ave	Newton
Stuart Block	1261-1269 Centre St	Newton
Not Named in Database	116 Mandalay Rd	Newton
Lemon, Henry House	123 Charlesbank Rd	Newton
Lowell, Charles W. House	2-4 Lowell Ave	Newton
Not Named in Database	11 Converse Ave	Newton
Not Named in Database	32 Park Ln	Newton
Not Named in Database	28 Colonial Ave	Newton
Not Named in Database	50-52 Prescott St	Newton
Not Named in Database	64 Bontempo Rd	Newton
Not Named in Database	17 Walsh Rd	Newton
Not Named in Database	191 Wiswall Rd	Newton
Not Named in Database	42 Truman Rd	Newton
Not Named in Database	99 Truman Rd	Newton
Not Named in Database	25 Mary Ellen Rd	Newton
Not Named in Database	31 Mary Ellen Rd	Newton
Not Named in Database	21 Roland St	Newton
Crocker, Mable House	21 Newtonville Ave	Newton
Old Shepard Farm	1832 Washington St	Newton
Trowbridg, Asa Richards House	9 Crescent Ave	Newton
Not Named in Database	51 Plainfield St	Newton
Not Named in Database	11 Sheffield Rd	Newton
Not Named in Database	43 Brookdale Rd	Newton
Not Named in Database	28 Dyer Ave	Milton
Not Named in Database	65 Houston Ave	Milton
Not Named in Database	47 Warren Ave	Milton

HISTORIC SITE NAME	ADDRESS	TOWN NAME
Not Named in Database	32 Audubon Rd	Milton
Governor Shirley Square Community Garden	405 Dudley St	Boston
Not Named in Database	8 Park Street Ct	Medford
Mount Auburn Cemetery - Holmes, Dr. Oliver Wendell Sr. Monument	580 Mount Auburn St	Watertown
MCI Framingham - Algonquin Cottage	26 Loring Dr	Framingham
MCI Framingham - Retention Pond	26 Loring Dr	Framingham
O'Neill, Francis House	15 Kahler Ave	Milton
Saint Raphael's Roman Catholic Church Parish Hall	510 High St	Medford
Not Named in Database	22 Chiswick Rd	Boston
Not Named in Database	92 Garden St	Milton
Not Named in Database	15 Rowe St	Milton
Fiske, Walter W. and Bessie House	113 Gilson Rd	Scituate
Old Fort House - Indian Fort House	21 Lincoln St	Hingham
Beatteay, Edward Jr. and Sarah Emeline Kimball House	11 Carolina St	Medford
Bailey, George P. House	279 School St	Mansfield
Cardinal Cushing Center - Statue of Saint Mary	Washington St	Hanover
Austin, Kiameche and Mary House	67 Doublet Hill Rd	Weston
Neagle, David and Mary E. O'Donnell House	3 Staniford St	Newton
Island Grove Park - Central Burying Ground	Park Ave	Abington
Island Grove Park - Footpaths	Park Ave	Abington
Boston Children's Hospital - Karp Family Research Laboratory Building	1 Blackfan Circ	Boston
Boston Children's Hospital - Radiology and Surgery Expansion Pavilion	300 Longwood Ave	Boston
Not Named in Database	10 Webster Ave	Boston
Chapman - Strangman Building	99 Adams St	Milton
Not Named in Database	119 Old St	Randolph
Not Named in Database	33 Connolly St	Randolph
Not Named in Database	325-327 Canton St	Randolph
Not Named in Database	20 Sunset Dr	Randolph
Not Named in Database	1 Ridley Rd	Randolph
Not Named in Database	41 Charlotte St	Boston
Bradley, Ira and Marietta R. Bailey House	368 Pleasant St	Malden
Grimes, Charles - Grenham, Isabella House	38 Ames Ave	Canton
Monatiquot Rubber Works Mill No. 3 - Milling, Washing and Storage Building	0 Hancock St	Braintree
Paul Dudley Milestones on the Road to Dedham: 3-Mile Marker	Centre St	Boston
Swift, Benjamin House	103 Maple St	Milton
Miller, William B. House	25 Adams St	Brookline
Leonard - Gridley Burial Ground	Kinsley Pl	Canton
Pray, Bessie M. House	50 Stedman St	Brookline
Jones, Arthur R. Garage	2 Gardner Rd	Brookline
Anderson, Andrew House	118 Center St	Easton
Lyons, J. House	34 Day St	Easton
Not Named in Database	35 Spooner St	Easton
Theall, Delbert and Charlotte House	235 South Ave	Weston
Not Named in Database	83 Governors Rd	Milton
Hoyes, H. A. - Clark, Daniel Double House	5-7 Tupelo St	Boston
Sullivan, James House	13 Saint James St	Boston
Field, D. W. Park - Bath House Foundation	Field, D. W. Park	Brockton

HISTORIC SITE NAME	ADDRESS	TOWN NAME
Field, D. W. Park - Restroom Facility	Field, D. W. Park	Brockton
Keith, Eldon B. House	36 South St	Brockton
Field, D. W. Golf Course Clubhouse	Oak St	Brockton
U. S. Post Office - Brockton Branch, Old	43 Crescent St	Brockton
Montello Pool and Bath House	North Montello St	Brockton
Brockton VA Hospital - Attendants' Quarters	940 Belmont St	Brockton
Simmons, Hiram T. House	67 West St	Franklin
Morse, H. S. House	282 Main St	Franklin
Not Named in Database	56 Pleasant St	Hopkinton
Not Named in Database	75 Southville Rd	Southborough
Brigham, Uriah and John Gott House	320 South St	Marlborough
Gaston House	150 Singletary Ln	Framingham
Barber, Curtis H. Straw Bonnet Manufacturing Shop - Nutting, Wallace Factory	46 Park St	Framingham
Trowbridge, The	56-68 Hollis St	Framingham
Dessau, Morland M. House	26 Freeman St	Framingham
Hunnewell Farm - Hunnewell Estate	901 Washington St	Wellesley
Not Named in Database	102 Common St	Walpole
Not Named in Database	835 East St	Walpole
Esty Burial Ground	East Foxboro St	Sharon
Norfolk and Bristol Turnpike Bridge	Washington St	Walpole
Hoyle, Raphael - Everett, Willard House	76 Hoyle St	Norwood
Poule House	269 Foundry St	Easton
Ewell, Dexter House	33 Pine St	Easton
Coulter, George E. House	428 Washington St	Wellesley
Fuller, Alvin Barn	94 Great Plain Ave	Wellesley
Hunter, W. L. House	38 Livermore Rd	Wellesley
Lawrence House	44 Deerfield St	Westwood
Not Named in Database	56 Highland St	Dedham
Lewenberg, Solomon J. Junior High School	20 Outlook Rd	Boston
LaRosa's Market	118-120 Willow St	Waltham
Stark, Robert M. House	176 Main St	Waltham
Not Named in Database	24 Cutter St	Belmont
Ver Planck, E. D. House	115 Dean Rd	Brookline
DeMerritte House	111 Holland Rd	Brookline
Hyde Park Pumping Station	761 Hyde Park Ave	Boston
Not Named in Database	16-18 Yale Terr	Boston
Bloom House	28 Buckminster Rd	Brookline
Blue Hills Reservation Parkways - Unquity Road	Unquity Rd	Milton
Tucker Elementary School	187 Blue Hills Pkwy	Milton
Canton Avenue Stone Wall	476-535 Canton Ave	Milton
Vose, Isaac House	378 Canton Ave	Milton
Not Named in Database	244 Adams St	Milton
New England Hospital for Women and Children	55 Dimock St	Boston
Not Named in Database	54 Richview St	Boston
Strathmore Court Apartments	48-52 Strathmore Rd	Boston
Not Named in Database	73 Windsor St	Boston
Not Named in Database	54 Neponset Ave	Boston

HISTORIC SITE NAME	ADDRESS	TOWN NAME
Funderburk and Mitchell Auto Company	882 Commonwealth Ave	Brookline
Newhall, C. Building	1200 Beacon St	Brookline
Lathrop, John C. House	87 Colchester St	Brookline
Claverly Hall	63 Mount Auburn St	Cambridge
Dexter, Wirt House	393 Commonwealth Ave	Boston
Wheatland, George House	373 Marlborough St	Boston
Galvin, James J. Three-Family House	61 Saint Germain St	Boston
Not Named in Database	16 Worcester Sq	Boston
Bailey House	77 Perkins St	Somerville
Not Named in Database	90 Waltham St	Boston
Not Named in Database	61 Dwight St	Boston
Not Named in Database	21 Lawrence St	Boston
Not Named in Database	100-112 Shawmut Ave	Boston
Not Named in Database	556 Columbus Ave	Boston
New England Telephone and Telegraph Company	13-21 Oxford St	Boston
Not Named in Database	92 Mount Vernon St	Boston
Wigglesworth Building	89-93 Franklin St	Boston
Rogers, Charles O. Building	289-291 Devonshire St	Boston
Not Named in Database	13 Bowdoin Ave	Boston
New England Telephone and Telegraph Company	65 Cambridge St	Boston
Federal Reserve Bank Building	27-47 Oliver St	Boston
Not Named in Database	62 Aldie St	Boston
Not Named in Database	93 Centre St	Boston
Not Named in Database	140 Trenton St	Boston
South Malden Engine House	537 Second St	Everett
Hotchkiss, Robert E. House	534 Broadway	Everett
Henderson Brothers House	78 Cottage St	Everett
Peerless Theatre	82 Railroad St	Abington
United Cape Cod Cranberry Company Main Building	1011 Main St	Hanson
Not Named in Database	190 Winter St	Hanover
Bates, Lorenzo T. House	706 State St	Hanson
Curtis School	848 Main St	Hanover
Not Named in Database	151 Washington St	Pembroke
South Junior High School	444 Granite St	Quincy
Jones - Tuck Monument	20 Sea St	Quincy
American Finish and Chemical Company Shed	960 Broadway	Chelsea
Not Named in Database	58 Hersey St	Hingham
Cappuccio, M. J. House	30 Norfolk Rd	Cohasset
Ether Monument	Boston Public Garden	Boston
Charlestown Navy Yard - Granite Boundary Wall	Navy Yard	Boston
Watertown Arsenal - Sign Post	Talcott Ave	Watertown
Delano, Asa Sampson House	1174 Tremont St	Duxbury
Men of Kent Cemetery	Meeting House Ln	Scituate
Not Named in Database	83 Gurnet Rd	Duxbury
Loker, Granville House	72 East Plain St	Wayland
Pegasus - Birth of Muses Relief	South St	Waltham
Not Named in Database	3 Fieldstone Rd	Milton
Turner, Richard G. House	6 Holly Ln	Cohasset

HISTORIC SITE NAME	ADDRESS	TOWN NAME
Moulton, Emma House	27 Brook Hill Rd	Milton
Not Named in Database	Rt 495	Raynham
Not Named in Database	202 Union St	Randolph
Not Named in Database	70 G St	Boston
Boston Consumptives Hospital Building	249 River St	Boston
Savin Hill Beach - Malibu Beach Bath House	Morrissey Blvd	Boston
Henshaw, Richard W. House	85 Revere St	Boston
Howe, Ann J. and Eliza House	103 Mount Vernon St	Boston
Constable, J. Metcalf House	72 Richmond St	Boston
Melbourne Apartments, The	1A Buswell St	Boston
Davenport, Oliver B. House	39 North Main St	Natick
Quincy Shore Drive - Segment One Median	Quincy Shore Dr	Quincy
Lewis, Andrew R. House	773 Broadway	Somerville
Tripp, George H. House	7 Clarendon Ave	Somerville
Mullay, John - Mullay, Thomas Double House	37-39 Myrtle St	Somerville
Zweireltes, John House	10 Henderson St	Somerville
Jonathan Belcher Milestones on the Lower Road: 7-Mile Marker	1035 Adams St	Boston
Donovan, Frank House	55 Pond St	Cohasset
Not Named in Database	27-29 Golden Ave	Medford
Sun Oil Gas Station	59 School St	Quincy
Brown, William E. House	6-8 Mechanic St	Quincy
Goward, Edwin Talbot - Coleman House	27 Barrows St	Easton
Not Named in Database	48 Garden St	Boston
Martins, Mario M. House	72 Main St	Plympton
Ames Shovel and Tool Company Tenement #6	1 North Main St	Easton
Almont, The	1439-1443 Blue Hill Ave	Boston
Not Named in Database	540 Commercial St	Boston
Not Named in Database	116 Shaw St	Braintree
West Medway Methodist Episcopal Church	37 Cottage St	Medway
Wrentham State School Employee Housing 7	Bryant Ave	Wrentham
King, Thomas House	43 Frairy St	Medfield
Morse, William Aldrich House	15 Ash St	Hopkinton
Fay School Admissions Office Garage	31 Main St	Southborough
Ellis House	21 East Main St	Southborough
Atwell, E. Barn	152R Edmands Rd	Framingham
Boyd - Bennett House	85 Maple St	Marlborough
Stetson, Dea. William House	60 East Main St	Marlborough
Lake Cochituate Dam	Rt 27	Framingham
Assington	172 Forest St	Sherborn
Perry, Charles W. House	1 High St	Natick
NRDEC Building #15 - Enlisted Men's Barracks	First Ave	Natick
Goodenow, Isaac House	51 Marion St	Natick
Gay House	246 Pleasant St	Norwood
Knitted Mattress Company	105 Chapman St	Canton
Not Named in Database	72 Haven St	Dover
Dover Town Pound	Dedham St	Dover
Westwood Police Station	590 High St	Westwood
Not Named in Database	217 Washington St	Westwood

HISTORIC SITE NAME	ADDRESS	TOWN NAME
Not Named in Database	385 East St	Westwood
Not Named in Database	14 Metcalf Ln	Dedham
Not Named in Database	37 Vincent Ave	Belmont
Clarke, Henry House	105 Garfield St	Watertown
Tucker, Timothy II House	771 Brush Hill Rd	Milton
Howard, William S. House	364 Harvard St	Brookline
Not Named in Database	18-32 Brighton Ave	Boston
Nash, F. O. House	27 Dawes St	Boston
Not Named in Database	15 Warwick St	Boston
Not Named in Database	3 Murray Ave	Boston
Hammond - Childs House	366-372 Neponset Ave	Boston
Not Named in Database	58 Lane Pk	Boston
Whitely, Hiram House	17 Bigelow St	Cambridge
Mission Roman Catholic Church Rectory & Guild Hall	1545-1565 Tremont St	Boston
Gilligan, James T. Town House	109 Hemenway St	Boston
Caton, Asa House	337 Commonwealth Ave	Boston
Gerrish, Hiram House	351 Marlborough St	Boston
Whitney, David House	68 Commonwealth Ave	Boston
Tobey, James House	119 Marlborough St	Boston
Chatham Hotel	68 West Concord St	Boston
Blakemore, William B. Apartment House	46-82 South Huntington Ave	Boston
Standish, James House	279 Dartmouth St	Boston
Not Named in Database	212-214 Shawmut Ave	Boston
Pope, Fred House	321 Beacon St	Boston
Not Named in Database	86-88 Walnut St	Boston
Not Named in Database	19-21 Marion St	Boston
Not Named in Database	104-106 Winthrop St	Boston
Not Named in Database	40 Concord Sq	Boston
Boston District #1 Police Station	40 New Sudbury St	Boston
Rand, William S. House	218 Newbury St	Boston
Washington Street Subway Station	Washington St	Boston
Whiting, Nathaniel Building	127-133 Oliver St	Boston
Not Named in Database	85 Purchase St	Boston
Not Named in Database	98 Trenton St	Boston
Not Named in Database	4 Greenough Ave	Boston
Not Named in Database	239 Harrison Ave	Boston
Leach, Philander House	206 Elm St	Bridgewater
Bridgewater Iron Mfg. Company Worker Housing	12 Highland Terr	Bridgewater
Hobart, Hon. Aaron House	175 Central St	East Bridgewater
Edwards, Stephen Harry House	1055 South Franklin St	Holbrook
Olsen, Otto W. House	47 Maplewood Ave	Holbrook
West Box Factory Worker Housing	Washington St	Pembroke
Torrey, James - Norwell, Henry House	166 Norwell Ave	Norwell
Jacoby, Asher House	46 Belcher Cir	Milton
Adams Shore Evangelical Church	175 Albatross Rd	Quincy
Moxon, Stephen O. House	47 Billings St	Quincy
Asbestos Facility	97 East Howard St	Quincy
Tirrell, Noah House	191-193 Middle St	Weymouth

HISTORIC SITE NAME	ADDRESS	TOWN NAME
Fort Strong - Mine Casemate	Long Island	Boston
Not Named in Database	68 Eutaw St	Boston
Slotnick, Samuel Building	167 Shurtleff St	Chelsea
Not Named in Database	91-93 Triton Ave	Winthrop
Not Named in Database	62 Hersey St	Hingham
Evangelical Congregational Church of Hingham	378 Main St	Hingham
Not Named in Database	118 Cadish Ave	Hull
Bates, William H. House	429 King St	Cohasset
Martin, William F. House	11 Oak St	Cohasset
Charlestown Navy Yard - Portal Crane 65	Navy Yard	Boston
Washburn, Waldo House	260 Main St	Kingston
Not Named in Database	20 Green St	Kingston
Drew, Charles House	685 Washington St	Duxbury
Not Named in Database	1 Ford Pl	Scituate
Webster, Daniel Home Marker	Webster St	Marshfield
Duffy, Margaret E. House	70 Soule Ave	Duxbury
Not Named in Database	18 Mitchell Ave	Scituate
Goyette, Robert A. House	397 Beechwood St	Cohasset
Heard, Martha House	114 Lafayette St	Randolph
McCarthy - Clark House	356 East Eighth St	Boston
Not Named in Database	5 Everett St	Boston
Not Named in Database	247 Savin Hill Ave	Boston
Pratt, Edward E. - Sohler, William D. House	79 Charles St	Boston
South Boston Boat Clubs Granite Retaining Wall	William J. Day Blvd	Boston
Donahue, Thomas - Daniher, William H. Three Decker	73 South Main St	Natick
Curtis, Peleg House	93 South St	Norwell
Randall, Samuel II House	107 Main St	Norwell
Foye, S. House	11 Franklin St	Weymouth
Mount Hope Cemetery Flag Pole	355 Walk Hill St	Boston
Not Named in Database	16-18 Malvern Terr	Medford
Young Men's Hebrew Association	139 School St	Quincy
Milton Academy - Saltonstall, Caroline Girls' Gym	385 Randolph Ave	Milton
Alger, Caroline J. House	66 Center St	Easton
Not Named in Database	26 Chestnut St	Boston
Fore River Shipyard - Welding Platen #5	97 East Howard St	Braintree
Hager, Ebenezer Mill Pond	Boston Post Rd	Marlborough
Not Named in Database	423 South St	Holliston
Ray, Joseph G. House	40 Dean Ave	Franklin
Mann House	200 Main St	Medway
Hevon House	186 Main St	Medway
Kimball, Wales M. House	3 Winthrop St	Medway
Walker, Dean - Mason, Orion House	86 Village St	Medway
Wrentham State School Cemetery	Emerald St	Wrentham
Millis Company Worker Housing	37 Lavender St	Millis
Hopkinton High School	85 Main St	Hopkinton
Horan, John House	10 Cedar St	Hopkinton
Not Named in Database	2 Howes Ct	Southborough
Shapiro House	221 Winch St	Framingham

HISTORIC SITE NAME	ADDRESS	TOWN NAME
Warner, Josephine House	75 West Main St	Marlborough
Monument Square	Monument Sq	Marlborough
Not Named in Database	141 Howe St	Marlborough
West, William House	227 Washington St	Holliston
Mellon, William H. House	848 Central St	Framingham
Gleason, Edward A. House	24 Hayes St	Framingham
Natick Army National Guard Armory - Magazine C	143 Speen St	Natick
Not Named in Database	150R Common St	Walpole
Borderland State Park - Agricultural Fields	Borderland State Pk	Easton
Not Named in Database	63 Centre St	Dover
Lincoln, John L. House	130 Washington St	Wellesley
Bright, Jonathan Elementary School	280 Grove St	Waltham
Bailey Barn - Bailey Dye Works	30 Washburn St	Watertown
Chestnut Hill Benevolent Sanatorium Potting Shed	910 Boylston St	Brookline
Green, Benjamin House	60 Beech Rd	Brookline
Strong, William B. House	219 Gardner Rd	Brookline
Flood, T. J. House	5 Irving St	Brookline
Koch, John House	300-302 Washington St	Brookline
Not Named in Database	339 Hillside St	Milton
Not Named in Database	52 Hawthorne Rd	Milton
Whitney, Jessie Perkins House	8 Lancaster Ln	Milton
Clark's Tavern	1183 Randolph Ave	Milton
Blue Hills Reservation Culvert System	Blue Hills Reserv	Quincy
Swift, Capt. John Hat Shop	98 Adams St	Milton
Watson Gardner's Cottage	211 Centre St	Milton
Small, Abel C. - Wallace, William H. Row House	29 Delle Ave	Boston
Not Named in Database	14 Moreland St	Boston
Abbott, W. Herbert, Inc. Building	1-5 Channel Center St	Boston
Colpitts, F. H. House	55 Brooksdale Rd	Boston
Not Named in Database	8 Westford St	Boston
First Presbyterian Church of East Boston	130 London St	Boston
O'Hearn, Patrick Three-Decker	120 Stoughton St	Boston
McCarthy, John H. and Hattie Downer House	124 Winthrop Rd	Brookline
Kaffenburgh, Issac - Davidson, J. H. House	50 Naples Rd	Brookline
Not Named in Database	163-173 Amory St	Brookline
Snow, Simeon House	7 Bigelow St	Cambridge
Not Named in Database	19 Gray Gardens East	Cambridge
Shaw, Edward L. House	30 Agassiz St	Cambridge
Not Named in Database	12 Shady Hill Sq	Cambridge
Not Named in Database	19 Braddock Pk	Boston
Not Named in Database	30 Worcester Sq	Boston
Hotel Saint James	27 East Newton St	Boston
Not Named in Database	68 Montgomery St	Boston
Wheeler, Morris Apartment House	73 South Huntington Ave	Boston
Robbins, Royal E. Stable	31-33 Stanhope St	Boston
Not Named in Database	52 Plympton St	Boston
Boston Army Supply Base - Building 32	12 Channel St	Boston
Boston Dispensary Tunnel to Pratt Hospital	38 Bennet St	Boston

HISTORIC SITE NAME	ADDRESS	TOWN NAME
Arnold, A. F. Row House	873 Beacon St	Boston
Charlestown Civil War Monument	Winthrop St	Boston
Not Named in Database	10 Boylston St	Boston
Ruggles Hall	2175-2193 Washington St	Boston
Our Lady of the Presentation RC Grammar School	640 Washington St	Boston
Boston Wharf Company Building	15-21 Sleeper St	Boston
Golding, J. Printing Press Manufacturing Company	189-191 High St	Boston
Not Named in Database	28 Hull St	Boston
Porter, David R. - Angell, James E. and Israella S. House	67 Magoun Ave	Medford
Sexton Can Company	31 Cross St	Everett
Keith, Samuel House	231 Plymouth St	East Bridgewater
Union Cemetery	199 Union St	Holbrook
Cobb House	481 High St	Hanson
Old Colony Railroad Bridge (Milepost #17.67)	Oak St	Halifax
Not Named in Database	826 Main St	Hanover
Whiting, Davis Tavern	1220-1222 Main St	Hingham
Deane, Rev. Samuel - Hartt, Samuel House	625 Main St	Norwell
Structural Office Building	97 East Howard St	Quincy
Pratt, Laban Fountain	Commercial St	Weymouth
Pratt, Laban Lion Fountain	East St	Weymouth
Not Named in Database	83 Hawthorne St	Weymouth
Not Named in Database	42-48 Monmouth St	Boston
Cushing, Abel House	46 South Pleasant St	Hingham
Donovan, Jeremiah House	8 Green St Ct	Hingham
Vinal, Clitus House	115 Sohier St	Cohasset
Sutherland, Alan M. House	299 Forest Ave	Cohasset
Morris, Joseph House	38 Booth Hill Rd	Scituate
Tilden, Herbert Allen Block	1-5 South Main St	Cohasset
Burrage, Albert Cameron House	131 Nichols Rd	Cohasset
Bates, Marshall House	88 Highland St	Marshfield
Leonard, Otis House	119 Prospect St	Marshfield
Not Named in Database	17 Standish St	Duxbury
Langwater Stable	135 Elm St	Easton
Kilbaum, Leo House	45 Adanac Rd	Milton
Not Named in Database	106 Brook Rd	Milton
O'Neil, Francis B. House	18 Jerusalem Road Dr	Cohasset
McGlaughlin, Bennett House	205 North Franklin St	Holbrook
Not Named in Database	17 Locust Rd	Weston
Not Named in Database	163 River St	Norwell
Litchfield, Turner House	105 First Parish Rd	Scituate
Not Named in Database	72 G St	Boston
Not Named in Database	10-12 Story St	Boston
Not Named in Database	265 Savin Hill Ave	Boston
Thomas, John House	101 Myrtle St	Boston
Binney, Mathew G. P. House	31 Mount Vernon St	Boston
VFW Parkway - Clay Pipe Culverts	VFW Pkwy	Boston
Hurvitz, Louis House	58 Parker St	Chelsea
Lewis Park - Lewis Square	East St	Walpole

HISTORIC SITE NAME	ADDRESS	TOWN NAME
Not Named in Database	677 East St	Walpole
Lyman, Crandon E. House	128 Russell Ave	Watertown
Eames, William Russell - Olson, Ingel Barn	59 West Union St	Ashland
Ham, Joseph F. House	111-113 Riverside St	Watertown
Not Named in Database	41 Chestnut St	Boston
Webster, Forrest M. House	58 Washington St	Easton
Cushing, O. House	31 Hancock St	Braintree
Not Named in Database	126 Hollis Ave	Braintree
Not Named in Database	720 Union St	Braintree
Allen, Jacob House	400 Commercial St	Braintree
Titicut Academy	37 Plymouth St	Middleborough
Washburn, Gen. Abiel House	436 Plymouth St	Middleborough
Wrentham State School Hospital	Prouty Dr	Wrentham
Norfolk Woolen Company Worker Housing	87 North St	Norfolk
Southborough Town Pound	Common St	Southborough
Dart, Erastus P. House	30 Maple St	Marlborough
Not Named in Database	16 Ward Ln	Sherborn
Medfield State Hospital - Ward S	45 Hospital Rd	Medfield
Babcock, Sarah House	21 Farm Rd	Sherborn
Coakley, Dennis J. House	2-4 Park Way	Norwood
Shumway, Elbridge E. House	54 Maple St	Norwood
Ames, Frederick Lothrop Mansion - Langwater Farm	320 Washington St	Easton
Drake, Tisdale House	793 Bay Rd	Sharon
French, Herman W. House	427 North Main St	Randolph
Sawyer, Edmond House	30 Strawberry Hill St	Dover
Dadmun, Charles - Blaisdell, Charles House	22 Dover Rd	Wellesley
Not Named in Database	63-65 Oak St	Wellesley
Eaton, George E. House	1086 Central Ave	Needham
Not Named in Database	11 School St	Dedham
Waltham Machine Works Machine Shop	140 High St	Waltham
Not Named in Database	596 Pleasant St	Belmont
Farrington, Arthur House	769 East St	Dedham
Perkins, John House	54 Bradlee Rd	Milton
Longyear, Mary House	91 Seaver St	Brookline
Greystone	62 Buckminster Rd	Brookline
Howe - Townsend House	371 Walnut St	Brookline
Meaney, John House	14 Chestnut St	Brookline
Not Named in Database	7 Shepard Ct	Boston
Broadhurst, John T. Row House	23 Wigglesworth St	Boston
Herbert, Martin J. House	29 Bourne St	Boston
Not Named in Database	128 Brighton Ave	Boston
Not Named in Database	18 Warwick St	Boston
Not Named in Database	76-78 Belden St	Boston
Lally, William P. House	76 Downer Ave	Boston
Globe Chemical Works - Granular Metal Company Foundry	71 Farnham St	Boston
Cottage Farm Motor Sales Company	750-754 Commonwealth Ave	Brookline
Not Named in Database	65 Bow Rd	Belmont
Payson Park Congregational Church	351 Belmont St	Belmont

HISTORIC SITE NAME	ADDRESS	TOWN NAME
Niles, Eugene M. House	9 Walnut Ave	Cambridge
Lecight, Frank Three-decker	64 Fuller St	Boston
Coleman, Harry - Gilbert, Bernard Apartment House	165 Hemenway St	Boston
Thomas, Washington B. Apartment Building	106 Gainsborough St	Boston
Salem Turnpike Hotel	16 Common St	Boston
Drew, Elizabeth House	41 Commonwealth Ave	Boston
Blake, C. J. House	226 Marlborough St	Boston
Not Named in Database	175 Warren Ave	Boston
Not Named in Database	190 Brooks St	Boston
Not Named in Database	9 Westwood Rd	Somerville
Not Named in Database	30 Adams St	Somerville
Jones, Andrew - Hall, William A. Double House	66-68 Otis St	Cambridge
Not Named in Database	47 Milford St	Boston
Not Named in Database	41 Dwight St	Boston
Rand, James H. House	24 Cordis St	Boston
Simons, Hatch and Whitten Company	73-79 Essex St	Boston
Not Named in Database	16 Taft St	Boston
Gibson and Pope House	379 Beacon St	Boston
Wainwright, Henry House	415 Beacon St	Boston
Not Named in Database	1047 River St	Boston
Not Named in Database	16 Revere St	Boston
Not Named in Database	276-280 Cambridge St	Boston
Edwards, John House	2 Henley St	Boston
Wheeler, Nathan Row House	65 Harvard St	Boston
Merrill, S. W. House	238 Newbury St	Boston
Boston Wharf Company Warehouse	332-336 Congress St	Boston
Not Named in Database	64-65 Chatham St	Boston
Trinity Methodist Episcopal Church	60 High St	Boston
Not Named in Database	137 Fulton St	Boston
New England Telephone and Telegraph Building	33 Chelsea St	Everett
Alger, James Otis Farrier Shop	325-345 South Elm St	West Bridgewater
Washburn, William House	213-215 Central St	Rockland
Negus, Arthur House	81 Thicket St	Weymouth
Not Named in Database	1082 Main St	Hingham
Not Named in Database	108 High St	Weymouth
Not Named in Database	30 Monmouth St	Boston
Saint John the Evangelist Roman Catholic Church	223 Lincoln St	Winthrop
LeBeau, Irving C. House	27 Windy Hill Rd	Cohasset
Nichols, David - Wilson, Capt. John House	4 Elm St	Cohasset
Manasse, Bates House	31 Border St	Cohasset
McLauthlin, P. W. House	121 Summer St	Kingston
Old Colony Railroad Bridge (Milepost #22.26)	Jones River	Kingston
Low, Thomas House	30 Chapel St	Duxbury
Old Oaken Bucket Water Treatment Facility	272 Cushing Hwy	Scituate
Not Named in Database	15 Greenleaf Rd	Milton
Not Named in Database	39 Dean Rd	Weston
Not Named in Database	170 Ridgeway Rd	Weston
Stockbridge, James S. House	462 Mount Blue St	Norwell

HISTORIC SITE NAME	ADDRESS	TOWN NAME
Wyman, F. - Beach, A. House	94 Pine St	Norwell
Boy Scout Troup 1 House	0 Leavitt St	Hingham
Heard, Dr. John Theodore House	4 Louisburg Sq	Boston
Lyons, J. D. F. House	36 Mount Pleasant Sq	Randolph
McDonough, Thomas E. House	771 Broadway	Somerville
Dorchester Park - Perimeter Fence	Dorchester Ave	Boston
Not Named in Database	41 Livermore St	Boston
Plymouth Cordage Company Double Worker Housing	22-24 Spooner St	Plymouth
Lilly, Brackett and Co. Shoe Factory Boiler House	124-126 Montello St	Brockton
Galvin, Jeremiah House	54 Thompson Ln	Milton
Not Named in Database	15 Thompson Ln	Milton
Not Named in Database	435 Canton Ave	Milton
White House	42 Laurel Rd	Brookline
Klotz House	160 Laurel Rd	Brookline
Ingram, George M. House	274 Beechwood St	Cohasset
Ainslie, Henry W. House	276 Beechwood St	Cohasset
Not Named in Database	51-53 Park St	Arlington
Gage, Charles O. - Reed, Herbert W. House	11 Wellington St	Arlington
Not Named in Database	57 Orvis Rd	Arlington
Not Named in Database	27 Colonial Dr	Arlington
Newton Lower Falls Methodist Church	2342 Washington St	Newton
Wetherell, J. B. House	8 Wetherell St	Newton
The Charlton	235-241 Washington St	Newton
Not Named in Database	72 Charlesbank Rd	Newton
Vernon Court	430 Centre St	Newton
Quirk, Michael House	67 Green St	Newton
Holmes, William J. House	152 Adams St	Newton
Field, George A. House	478 Waltham St	Newton
Ranlett, Charles E. House	376 Central St	Newton
Not Named in Database	15 Clarendon St	Newton
Hobart, Kirk House	123 Sargent St	Newton
Claflin, Adams D. Estate	156 Grant Ave	Newton
Abbot, Samuel W. House	107 Hobart Rd	Newton
Not Named in Database	228 Langley Rd	Newton
Benton, Austin C. House	134 Sumner St	Newton
Ellis School	139 Sumner St	Newton
Locke, Minnie House	1775 Beacon St	Newton
Leatherbee House	33 Berkeley St	Newton
Hopkins, Benjamin - Thompson, Dr. Eben House	51 Oak St	Newton
Bellamy, John House	133 Webster St	Newton
Not Named in Database	155 Hobart Rd	Newton
Not Named in Database	145 Monadnock Rd	Newton
Harte, B. Richard House	32 Suffolk Rd	Newton
Not Named in Database	11 Sunhill Ln	Newton
Not Named in Database	78 Roundwood Rd	Newton
Adams, Leonard B. House	137 Waverley Ave	Newton
Not Named in Database	66 Cedar St	Newton
Not Named in Database	14 Lawn Ave	Newton

HISTORIC SITE NAME	ADDRESS	TOWN NAME
Wilson, Dr. Edmund I. House	41 Aspen Ave	Newton
Lasell College - Edwards Student Center	220 Woodland Rd	Newton
Cole, Mary House	26 Fern St	Newton
Not Named in Database	1185-1197 Centre St	Newton
McQue, Dr. James House	68 Beacon St	Newton
Not Named in Database	25 Bridge St	Newton
Dow, Carl S. House	37 Cheswick Rd	Newton
Not Named in Database	21 Tennyson Rd	Newton
Not Named in Database	762 Walnut St	Newton
Not Named in Database	185 Spiers Rd	Newton
Not Named in Database	22 Stein Cir	Newton
Not Named in Database	157 Evelyn Rd	Newton
Not Named in Database	75 Varick Rd	Newton
Morris, Marion L. House	21 Lasell St	Newton
Pulsifer, George R. House	20 Birch Hill Rd	Newton
Plimpton, Henry R. House	11 Oxford Rd	Newton
Tarbell, Edmund House	65 Forest St	Newton
Putney, Albert House	93 Hillside Rd	Newton
Electric Home	74 Colbert Rd East	Newton
Not Named in Database	56 Warren Ave	Milton
Not Named in Database	79 Harold St	Milton
Centre Street Bridge	Center St	Newton
Not Named in Database	11 Leonard Ave	Newton
Not Named in Database	18 Sheafe St	Boston
Flanders, Eben Smith and Elizabeth House	32 Franklin St	Medford
Tufts University - West Hall	Packard Ave	Medford
Holmes, Joel House	20 Mechanic St	Canton
Mount Auburn Cemetery - Hoffman, Frederick William Memorial Cenotaph	580 Mount Auburn St	Watertown
Not Named in Database	564-566 Columbia Rd	Boston
Not Named in Database	131 Governors Rd	Milton
Not Named in Database	46 Rowe St	Milton
Not Named in Database	257 Edge Hill Rd	Milton
Ward, Edward - Walbach, George G. House	179 Edward Foster Rd	Scituate
Werners, R. W. Sears Roebuck House	96 Orange St	Boston
Winslow Cemetery - Section C Boundary Wall	Winslow Cemetery Rd	Marshfield
Smith, Stephen - Sharry, Thomas House	48 Line St	Somerville
Fuller, George A. Company Machinery Storage and Office Building	100 Kemble St	Boston
Thaxter, John R. House	113 George St	Boston
Bridge, Francis Henry and Mary B. Brown House	32 Farragut Ave	Medford
Not Named in Database	12 Franklin St	Medford
Christ Lutheran Church	597 Belmont St	Belmont
Ellison, Henry Malcolm Barn	404R Common St	Belmont
Not Named in Database	6 Webster Ave	Boston
Not Named in Database	16 Army St	Randolph
Not Named in Database	25 Imrie St	Randolph
Not Named in Database	2 Turner Dr	Randolph
Not Named in Database	6 Sunset Dr	Randolph

HISTORIC SITE NAME	ADDRESS	TOWN NAME
Not Named in Database	19 Sunset Dr	Randolph
Garrison, William Lloyd Jr. and Edith Alice Stephenson House	65 Sterling St	Newton
Not Named in Database	34 Avalon Rd	Milton
Murphy, Michael House	244 Eliot St	Milton
Not Named in Database	33 Gaskins Rd	Milton
Williams, George Barlow House	12 Oak Rd	Milton
Not Named in Database	120 Highland St	Milton
Sylvester, Robert S. Barn	95 Broadway	Hanover
Elm Hill Manor Apartments	17-21 Sonoma St	Boston
Hunter, Margaret House	5 Elba St	Brookline
Not Named in Database	16 Spooner St	Easton
Wahlers, William and Margaret House	53 Bow St	Somerville
Wahlers, William and Margaret House	53 Bow St	Somerville
Scott, Mary A. and Peter House	17 Kingman Rd	Somerville
Trinity Italian Presbyterian Church	203 Somerville Ave	Somerville
Frost, Martha D. Building	356 Somerville Ave	Somerville
Farley, Marion A. T. House	87 Summer St	Weston
Not Named in Database	27 Rebecca Rd	Scituate
Levison, David House	147-149 University Rd	Brookline
Nawn Block	241-243 Blue Hill Ave	Boston
Boston and Providence Railroad Signalman's Shed	Beaumont St	Canton
Haskins - Jewett, Frank P. Row House	4 Regent Pl	Boston
Brockton VA Hospital - Utility Shops	940 Belmont St	Brockton
Brockton VA Hospital - Picnic Grove Building	940 Belmont St	Brockton
Not Named in Database	190 Old Center St	Middleborough
Eddy - Atwood House	45 Cedar St	Middleborough
Blake, Phillip House	567 South St	Wrentham
Wight, Samuel - Allen, Jonathan House	243 North St	Medfield
O'Brien, J. House	7 Claflin St	Hopkinton
Not Named in Database	10 Lyman St	Southborough
Not Named in Database	47 East Main St	Marlborough
Not Named in Database	36 Parks Dr	Sherborn
Brush Hill Cemetery	Perry St	Sherborn
Grout Farm	42 Washington St	Sherborn
Palmer, Mary Hunnewell House	5 Dorset Ln	Natick
Union Straw Works Worker Housing	18 Leonard St	Foxborough
Fisher, Daniel Jr. House	Judy's Ln	Mansfield
Revere, Paul and Son Copper Draft Horse Stable	104 Revere St	Canton
Lovewell, Charles House - Elms, The	637 Washington St	Wellesley
White, Judge George House	41 Chestnut St	Wellesley
Not Named in Database	10 Lanark Rd	Wellesley
Not Named in Database	111 Lake Shore Dr	Westwood
Not Named in Database	378 Clapboardtree St	Westwood
Grover, Emery Building	1330 Highland Ave	Needham
Waltham Gas Light Company	2 Cooper St	Waltham
Phelps - Thayer Gatehouse	566 Trapelo Rd	Belmont
Wolcott, Joshua House	1733 Canton Ave	Milton
Millette, J. Wilfred Two-Family House	777-779 VFW Pkwy	Boston

HISTORIC SITE NAME	ADDRESS	TOWN NAME
Infant Jesus - Saint Lawrence Catholic Church	770 Boylston St	Brookline
Miller Brothers House	273 Metropolitan Ave	Boston
Cronin, Charles Three Decker	65 Seymour St	Boston
Rutan, Charles House	109-111 Davis Ave	Brookline
Saint Mary of the Assumption Convent	5 Linden Pl	Brookline
Dabney, Herbert House	95 Hinckley Rd	Milton
Longwood Avenue Bridge	Longwood Ave	Boston
Bean, Hiram P. Row House	96 Mount Pleasant Ave	Boston
Longwood Towers	20 Chapel St	Brookline
Talbot, Dr. Nathan B. House	10 Cottage Farm Rd	Brookline
Sicotte, Arthur H. House	18 Elba St	Brookline
Not Named in Database	52-54 Kennedy St	Cambridge
Glaser, Dorothy Merriless House	37 Hawthorn St	Cambridge
Winter Hill Motor Company	226 Lowell St	Somerville
Mystic Valley Parkway Bridge over Route 38	Mystic Valley Pkwy	Medford
Endecott, John Monument	Forsythe Way	Boston
Thompson, J. H. House	469 Commonwealth Ave	Boston
Not Named in Database	6-8 Salem St	Cambridge
Whitney, Henry M. Row House	43 Saint Stephen St	Boston
White, Thomas R. Row House	30 Saint Germain St	Boston
Wheatland, George House	383 Marlborough St	Boston
Hotel Agassiz	191 Commonwealth Ave	Boston
Thorndike Estate	24 Marlborough St	Boston
Not Named in Database	138 West Canton St	Boston
Not Named in Database	89 Warren Ave	Boston
Wheatland, George House	7 Exeter St	Boston
Tyler, James L. House	8-10 Pleasant Ave	Somerville
Snow, Lemuel Jr. House	81 Benton Rd	Somerville
Not Named in Database	10 Dwight St	Boston
Not Named in Database	517 Columbus Ave	Boston
Longfellow Elementary School	885 South St	Boston
Norcross, Alvin C. House	15-17 Gordon St	Boston
Brown, Ezra - Tirrell, Artemus Double House	1-3 Tremont St	Boston
Cox, George D. Row House	3 Worthington St	Boston
Merrill, Silas House	280 Newbury St	Boston
Crosby, William H. Three-Decker	434 Washington St	Boston
Holman Block	367-379 Washington St	Boston
Bunker Hill School	68 Baldwin St	Boston
Wales, Samuel House	338 Adams St	Abington
Studley, Andrew House	64 Vernon St	Rockland
Parsons, William D. House	24 Granite Pl	Milton
Crawford, James House	43 Washington St	Milton
Savil, Josiah House	1230 Hancock St	Quincy
Perry, Francis House	15 Summer St	Weymouth
Richards, David House	468 Washington St	Weymouth
Not Named in Database	825 Broad St	Weymouth
Kent, Gouvernor - McCarthy, Joseph House	316 Pleasant St	Winthrop
Lincoln, Ebenezer House	8 Pond St	Hingham

HISTORIC SITE NAME	ADDRESS	TOWN NAME
Not Named in Database	21 Maple St	Hingham
Charles, Francis A. House	85 Linden Dr	Cohasset
Wilbur, Otis S. House	151 North Main St	Cohasset
Bates Ship Chandlery	4 Elm St	Cohasset
Bishop, John A. House	379 Atlantic Ave	Cohasset
Bourne, Thomas Jr. House	32 Margin St	Cohasset
Sudbury Dam Gatehouse	Rt 30	Southborough
Faunce, Eleazer House	43 Indian Pond Rd	Kingston
Bradford, Capt. Gershom House	931 Tremont St	Duxbury
Melican, Daniel J. Garage	1 Eliot Ave	Brookline
Dowd, A. Dudley - Cram, Henry House	17 Chesham Rd	Brookline
Perideau, Joseph House	66 West Plain St	Wayland
Not Named in Database	5 West Union St	East Bridgewater
Ward, Michael House	116 West Main St	Marlborough
Not Named in Database	576 Hatherly Rd	Scituate
Not Named in Database	37 Rebecca Rd	Scituate
Merritt, Henry House	11 Grove St	Scituate
Not Named in Database	53 Chiltern Rd	Weston
Murphy, Cornelius J. House	24 Rockwood Rd	Norfolk
Bassett - Kellum House	43 Old Harbor St	Boston
Not Named in Database	3 Grampian Way	Boston
Scarlett, Joseph House	10 Smith Ct	Boston
Fennell, Ann M. Double House	74 Richmond St	Boston
Saint Theresa of Avila Roman Catholic School	40 Saint Theresa Ave	Boston
Wren, Patrick House	51 North St	Randolph
Saint Therese Roman Catholic Church Parish Center	795 Broadway	Everett
Hatch Mill Tailrace	Union St	Marshfield
Tuttle, Samuel A. - Phillips, George House	14 Everett St	Somerville
Russell, Charles House	85 Russell Ave	Watertown
Sawyer, Frederick A. House	35 Cottage St	Sharon
Jacobs, H. O. House	46 Royal St	Watertown
Not Named in Database	5 West Cedar St	Boston
Not Named in Database	73 Myrtle St	Boston
Merry, Joseph Baking Wagon Barn	30 Chapel St	Duxbury
Not Named in Database	36 Fessenden St	Boston
Not Named in Database	23 West St	Braintree
Not Named in Database	121 Commercial St	Braintree
Not Named in Database	90 Commercial St	Braintree
Not Named in Database	402 Union St	Millis
Osgood, Dr. John W. House	64 Pleasant St	Framingham
Witherbee, Nahum House	47 Newton St	Marlborough
Not Named in Database	19 Parks Dr	Sherborn
Babcock, Amory Jr. House	123 North Main St	Sherborn
Baltzell, Alice Cheney Garage	4 Turtle Ln	Dover
Not Named in Database	90 South St	Foxborough
Rost, Harvey C. House	43 Baker St	Foxborough
Chenery, Benjamin House	29 South St	Medfield
Mason, Harry S. Garage	59 South St	Medfield

HISTORIC SITE NAME	ADDRESS	TOWN NAME
Stoughton Fire Station	30 Freeman St	Stoughton
Temple, Wallace House	14 Tappan Rd	Wellesley
Howison, George H. House	507 Worcester St	Wellesley
Not Named in Database	23 Plymouth Rd	Wellesley
Kellock, Edwin House	14 Cushing Rd	Wellesley
Not Named in Database	55 Lake Shore Dr	Westwood
Steele, Robert House	811 High St	Westwood
Not Named in Database	402 High St	Westwood
Rogers, Edward Jr. and Mary House	33-35 Hawthorne St	Belmont
Frenning, John J. House	65 Clark St	Belmont
Anderson, Larz Park	Goddard Ave	Brookline
Sargent, Ignatius House	186 Warren St	Brookline
Bearse, G. Horace Carriage Barn	61 Sumner Rd	Brookline
Thomas House	71 Francis St	Brookline
Buff and Buff Surveying Instruments Company Bldg	325R Lamartine St	Boston
Not Named in Database	271 Wachusett St	Boston
Not Named in Database	18 Hawthorne Rd	Milton
Vose, George House	435 Highland St	Milton
Godfrey, O. S. and Company Coal Yard Repair Shop	44 Wharf St	Milton
Keith, William S. House	1911 Centre St	Boston
Not Named in Database	25-31 Beech Glen	Boston
Not Named in Database	22 Forest St	Boston
Not Named in Database	35-37 Harvard Rd	Belmont
Wentworth, Marshall Town House	7 Keswick St	Boston
Radcliffe College - Schlesinger Library	James St	Cambridge
Niles, Jacob Harris House	6 Walnut Ave	Cambridge
Amory, T. C. House	19 Commonwealth Ave	Boston
Ames, J. B. House	301 Marlborough St	Boston
Not Named in Database	73 Montgomery St	Boston
Blakemore, William B. Apartment House	34-36 South Huntington Ave	Boston
Not Named in Database	77 Thorndike St	Cambridge
Not Named in Database	43 Appleton St	Boston
Not Named in Database	20 Rowell St	Boston
Demmon, Daniel Building	76-86 South St	Boston
Rice, Edward E. House	367 Walnut Ave	Boston
Lord House	90-92 White St	Boston
Not Named in Database	93 Winthrop St	Boston
Not Named in Database	6 Bond St	Boston
Boston Stock Exchange Building	30 Congress St	Boston
Coffin, U. F. House	289 Newbury St	Boston
First National Bank Building	42-60 Federal St	Boston
Karcher, Frederick House	24 Stimson St	Boston
Griffith, Mary A. - Butler, N. House	848 East Fifth St	Boston
Prophett, H. G. House	72-74 Union St	Bridgewater
Keen, Dea. Samuel House	43 West St	East Bridgewater
Peat, John A. House	8 Birchwood Rd	Holbrook
Tirrell, Edwin Starr House	36 Union St	Rockland
Hanson Primary School #4 - Hanson School House #4	565 Main St	Hanson

HISTORIC SITE NAME	ADDRESS	TOWN NAME
Truesdell, David House	51 Stetson Shrine Ln	Norwell
Dugan, Henry M. House	25 Glendale Rd	Quincy
Not Named in Database	76 Payne St	Quincy
Johnson, Samuel W. Three Decker	1792 Columbia Rd	Boston
Athens School	21 Athens St	Weymouth
Not Named in Database	224 Middle St	Weymouth
Not Named in Database	5 Pembroke St	Chelsea
Cushing, Henry House	727 Main St	Hingham
Stevens, Malcolm H. House	268 Beechwood St	Cohasset
Kimball, Peter House	399 Atlantic Ave	Cohasset
Mill River Marine Boatyard Boat Storage Building	82 Border St	Cohasset
Hosford, John - Williams Robert Commercial Block	120-120 1/2 Park St	Boston
Harvard University - Lamont Gate	Harvard Yard	Cambridge
Hayden Planetarium	Science Park	Cambridge
Not Named in Database	5 Green St	Kingston
Loring Tavern on the King's Highway	180 High St	Duxbury
Not Named in Database	71 Main St	Kingston
Scituate Light Keeper's House	Lighthouse Rd	Scituate
Nathan, John T. House	153 Powder Point Ave	Duxbury
Not Named in Database	45 Lighthouse Rd	Scituate
Alden House	92 Brook Rd	Milton
Phillips, Elizabeth House	283 Exchange St	Millis
Cushing, T. Edward House	86 Plymouth Ave	Milton
Not Named in Database	15 Plymouth Ave	Milton
Not Named in Database	7-9 Playstead Rd	Boston
Parker, Isaac H. - Raymond, E. House	44 Pinckney St	Boston
Bird Park - Music Court	Washington St	Walpole
Walpole Department of Public Works Metal Garage	Washington St	Walpole
Bates, Herbert P. House	35 Schofield Rd	Cohasset
Not Named in Database	261 Exchange St	Millis
Revere Beach Parkway Bridge over MBTA Orange Line	Revere Beach Pkwy	Medford
Callahan Tunnel East Boston Vent Building	89 London St	Boston
O'Donnell, Michael S. - DiSanzio, Sabatino House	10 Hubbard St	Malden
Not Named in Database	7 West St	Medford
Fifield, John House	16-18 Fifield St	Watertown
Caccavaro, Marshall House	9-11 Thurston Rd	Watertown
Goward, Edwin Talbot - Neale, Carrie W. House	30 Barrows St	Easton
Spooner, Elijah P. Stove and Tinware Store	10 Center St	Easton
Not Named in Database	53 Garden St	Boston
Not Named in Database	65 Revere St	Boston
Healey, Henry R. - Holbrook, Frederick A. House	154 Washington St	Easton
Olsson, Ferdinand House	22 Holmes St	Easton
Dorchester South Burying Ground - Baker Monument	2095 Dorchester Ave	Boston
Christ the Teacher Statue	Independence Ave	Braintree
Dolan, James J. - Blunt, Rebecca W. House	195 Elm St	Braintree
Not Named in Database	20 Shepard St	Braintree
Not Named in Database	125 Allen St	Braintree
First Baptist Church	111 Plymouth St	Middleborough

HISTORIC SITE NAME	ADDRESS	TOWN NAME
MacDonald, Fred House	38 Winter St	Franklin
Ray, J. G. Fire Station	46 West Central St	Franklin
Fuller House	191 Main St	Medway
Newton, F. A. House	31 Lincoln St	Medway
Ellis - Stanley - Braun House	11 Dean St	Millis
King Philip Trees	Dover Rd	Millis
Stewart, J. D. House	71 Main St	Hopkinton
Parker, Harriet - Parker, Charles S. House	16 Main St	Southborough
Leland, Micah House	255 Western Ave	Sherborn
Pratt, Mary L. House	15 Alexander St	Framingham
Medfield State Hospital - Wagon Shed Site	45 Hospital Rd	Medfield
Dowd, Charles House and Beer Saloon	8 Pleasant St	Natick
Carver, Isaac House	140 Old Connecticut Path	Wayland
Overview - Holiday Farm Stable	55 Elm St	Medfield
Savel, Col. John House and Tavern	13 High St	Sharon
Lonn, John House	31 Jenny Lind St	Easton
Bliss, Arthur Duplex House	49 Centre St	Dover
Robbins, George H. House	10 Cottage St	Wellesley
Not Named in Database	12 Intervale Rd	Wellesley
Baker, Obed House - Red House, The	909 High St	Westwood
Not Named in Database	8 Channing Rd	Dedham
White, Henry J. Barn	84 Wellesley St	Weston
Floyd - Reynolds House	1672 Canton Ave	Milton
Sumner, Gen. William Hyslop House	10 Roanoke Ave	Boston
Whiting, William Carriage Barn	182 Buckminster Rd	Brookline
Bigelow, Louise Bennett House	128 Addington Rd	Brookline
Fitzpatrick, Paul Edward Garage and Chauffeur Residence	189 Tappan St	Brookline
Not Named in Database	44 Stanton Rd	Brookline
Watson, Robert Clifford House	271 Adams St	Milton
Not Named in Database	27 Deering St	Boston
Forest Hills Cemetery Receiving Tomb	95 Forest Hills Ave	Boston
Dudley, Francis W. House	72 Oakland St	Boston
Parshley, Sylvester House	17-19 Cushing Ave	Boston
McKay, David H. House	89 Naples Rd	Brookline
Roblin, Steven H. House	48 Manchester Rd	Brookline
McKay, David H. Rowhouses	178-186 Naples Rd	Brookline
Wood, William - Jackson, Henry W. House	71-73 Perry St	Brookline
Not Named in Database	100 Memorial Dr	Cambridge
Woolworth, F. W. Building	633-641 Massachusetts Ave	Cambridge
Hunnewell, James A. House	6 Ash Street Pl	Cambridge
Not Named in Database	337 Harvard St	Cambridge
Thomas, David W. Row House	9 Symphony Rd	Boston
Lord, Charles J. Building	193 Saint Botolph St	Boston
Not Named in Database	220 Marlborough St	Boston
Not Named in Database	39 Greenwich St	Boston
Not Named in Database	65 Dartmouth St	Boston
Brackett, Franklin B. House	233 Chestnut Ave	Boston
Kemp Nut Company	98-100 Walnut St	Somerville

HISTORIC SITE NAME	ADDRESS	TOWN NAME
Not Named in Database	15 Hanson St	Boston
Not Named in Database	17 Perrin St	Boston
Sparrow and Chisholm Wholesale Dry Goods Company	29-33 Edinboro St	Boston
Twombly, Carol House	304 Beacon St	Boston
Not Named in Database	156 Mount Vernon St	Boston
Keyser, Martha M. House	62 Bowdoin Ave	Boston
Wiley, Robert R. - Cushing, Isaac C. House	30 Winthrop St	Boston
Not Named in Database	1 Park St	Chelsea
Washburn, Eli House	54 Pleasant St	Bridgewater
Not Named in Database	15 Central Sq	Bridgewater
Powder House Cemetery	Matfield St	West Bridgewater
Not Named in Database	6 River St	Middleborough
Not Named in Database	417 Commercial St	Weymouth
Outfitting Pier #3	97 East Howard St	Quincy
Not Named in Database	561 Broad St	Weymouth
Not Named in Database	6 Mount Vernon Rd East	Weymouth
Not Named in Database	24 Emerson St	Weymouth
Not Named in Database	54-56 Cedar St	Weymouth
Not Named in Database	104-106 Hawthorne St	Weymouth
Not Named in Database	661 Broad St	Weymouth
Not Named in Database	47-49 Division St	Chelsea
Belcher - Fish House	87 Hermon St	Winthrop
Spofford, Charles S. House	52 Thornton Pk	Winthrop
Parker - Whitehead - Segal House	47 Thornton Pk	Winthrop
Spaulding, Samuel S. House	405-409 North Main St	Cohasset
Perkins, E. L. House	703 Jerusalem Rd	Cohasset
Kenney, Cornelius House	81 Pleasant St	Cohasset
Williams, Alexander Jr. House	324 South Main St	Cohasset
Charlestown Navy Yard - Bldg 96 - Boiler House	Navy Yard	Boston
Boston Engine Terminal Office Building	B & M Railroad	Somerville
Brewster, Joseph House	23 Surplus St	Duxbury
Ford House	372 Furnace St	Marshfield
Glazer, Louis - Baker, Morris House	204 Lancaster Terr	Brookline
Not Named in Database	36 Marilyn Rd	Milton
Richardson, Joseph L. House	226 Union St	Millis
Townsend, Horatio House	1 Newport Ln	Dedham
Norfolk Woolen Company Double Worker Housing	89 North St	Norfolk
Not Named in Database	28 Story St	Boston
Giblin, Daniel C. Double House	54 Telegraph St	Boston
Forest Hills Cemetery - Clark Memorial	95 Forest Hills Ave	Boston
Bigelow, Tyler House	7-9 Ladd St	Watertown
Not Named in Database	8 Fifield St	Watertown
Soule, Capt. Freeman House	987 Tremont St	Duxbury
Howes, Capt. Samuel Judson House - Sunnyside	89 Center St	Easton
Not Named in Database	40 Cedar Lane Way	Boston
Not Named in Database	55-57 Myrtle St	Boston
Sheehan, Paul Garage	47 Atherton St	Milton
Pondville Cemetery - Ware, Mary Hawes Stone	Everett St	Norfolk

HISTORIC SITE NAME	ADDRESS	TOWN NAME
Deer Brook School	150 Cedar St	Milford
Hill, Alberton House	230 East Central St	Franklin
Southville Primary School	236 Parkerville Rd	Southborough
Moore, J. B. House	79 Hayden Rowe St	Hopkinton
Kelly, J. House	9 West Main St	Hopkinton
DeFrees, William H. Poultry House	153 Middle Rd	Southborough
Conley House	68 Francis St	Marlborough
Not Named in Database	1 Ryan Ct	Marlborough
Finnish Hall	47 Chapel Ct	Norwood
Warner, Robert House	106 Dedham St	Dover
Not Named in Database	25 Garden Rd	Wellesley
Rice, Arthur W. House	439 Gay St	Westwood
Keefe, Dennis Bank Barn	26 Summer St	Weston
Garvey Building	300-314 Moody St	Waltham
Demond, George House	46 Lexington St	Belmont
Not Named in Database	49 Payson Rd	Belmont
Not Named in Database	41 Union St	Ashland
Roughwood - Cox, William House - Carriage House	Heath St	Brookline
Mooney, Samuel Salmon House	260 Fairmount Ave	Boston
Not Named in Database	194 Highland St	Boston
Not Named in Database	88 Moreland St	Boston
Woodward, James W. Apartment House	43-45 Mount Pleasant Ave	Boston
Not Named in Database	98 Florian St	Boston
East Boston Relief Station	14 Porter St	Boston
Not Named in Database	25 Sudan St	Boston
Not Named in Database	42 Sudan St	Boston
Wilson, John B. and Charles House	27 Monument Ave	Boston
Cambridge Federal Savings Bank	38A Brattle St	Cambridge
Not Named in Database	170 West Brookline St	Boston
Standard Plate Glass Company Building	270 Albany St	Cambridge
Cambridge City Hall	795 Massachusetts Ave	Cambridge
Green, Joseph Three-Family House	29 Saint Germain St	Boston
Not Named in Database	11-15 Carol Ave	Boston
Fowle, George E. House	44 West Newton St	Boston
Matthews, Nathan House	25 Exeter St	Boston
Keyes, Amos House	12 Adams St	Somerville
Not Named in Database	10 Arlington St	Somerville
First National Store Warehouse and office	5 Middlesex Ave	Somerville
Not Named in Database	93 Hudson St	Boston
American Tool and Machine Company Building	109-111 Beach St	Boston
Bourne and Leavitt House	155 Beacon St	Boston
Davis, Daniel House	445 Beacon St	Boston
Not Named in Database	50 Mount Vernon St	Boston
Not Named in Database	14 Myrtle St	Boston
O'Hearn, Patrick Three-Decker House	81 Adams St	Boston
Not Named in Database	17 Gordon St	Boston
Not Named in Database	635 Tremont St	Boston
Mount Vernon Church	490-492 Beacon St	Boston

HISTORIC SITE NAME	ADDRESS	TOWN NAME
Rudnick, Morris Apartment House	15 Washington St	Boston
Brown, Mary A. House	48 Welles St	Boston
Revere, Paul Statue	Hanover St	Boston
Corfran, S. W. Three Decker	66-68 Green St	Boston
Not Named in Database	41 Morse Ave	East Bridgewater
Sturtevant, Joshua Blacksmith Shop	1151 Washington St	East Bridgewater
Pratt School	665 Pleasant St	Weymouth
Philips Mill	1390 Hanover St	Hanover
Not Named in Database	118 Whiting St	Hanover
Merritt, Marian House	734 Main St	Norwell
Chase, Richard C. House	238 President's Ln	Quincy
Not Named in Database	156 Washington St	Weymouth
Boston Army Supply Base - Building 19	6 Harbor St	Boston
Faunce, Charles W. House	56 County Rd	Chelsea
Suffolk Varnish Factory - North Building	1016 Broadway	Chelsea
Paragon Park Roller Coaster	8 Wharf Ave	Hull
O'Quin, Robert B. House	16 Hill St	Cohasset
Bristol, Dr. Burt M. House	50 Summer St	Cohasset
Footbridge at Inlet to Ward's Pond	Ward's Pond	Boston
Clark, George Herbert House	271 Main St	Kingston
Loring House	107 Loring St	Duxbury
Brown, D. House	3 Main St	Kingston
Not Named in Database	44 River Ln	Duxbury
Alden, Rev. Ebenezer Jr. House	2021 Ocean St	Marshfield
Rutan, Charles H. Carriage Barn	111 Davis Ave	Brookline
Prospect Hill Cemetery - Thompson Memorial Bench	Auburn Rd	Millis
Not Named in Database	56 Gannett Rd	Scituate
Not Named in Database	16 Lighthouse Rd	Scituate
Not Named in Database	5 Fieldstone Rd	Milton
Allen, Lindsay D. House	10 Holly Ln	Cohasset
Hoffman House	457 North Franklin St	Holbrook
Not Named in Database	100 Plymouth Ave	Milton
Braintree - Holbrook Town Boundary Ditch and Wall	Center St	Holbrook
Smith, Israel House	448 River St	Norwell
Not Named in Database	12 Hubbardston Rd	Boston
Horrington House	2 Old Colony Terr	Boston
Mason, Sen. Jonathan - Whitwell, William House	53 Mount Vernon St	Boston
General Tire and Rubber Company Building	565 Commonwealth Ave	Boston
Savin Hill Playground Boulder	Denny St	Boston
Stony Brook Reservation - Turtle Pond Parkway	Turtle Pond Pkwy	Boston
Howard, Edward D. House	54 Liberty St	Randolph
Ruggles, Dea. John House	174 Cross St	Norwell
Dorchester Park - Fieldstone Retaining Wall	Hutchinson St	Boston
Martin, Abel C. House	4 Otis Pl	Boston
Not Named in Database	McGrath Hwy	Somerville
Parris, Frederick W. House	57 Revere Rd	Quincy
Leonard, M. Frank House	10 Stone St	Sharon
Not Named in Database	5 Chestnut St	Boston

HISTORIC SITE NAME	ADDRESS	TOWN NAME
Not Named in Database	13-15 Garden St	Boston
Not Named in Database	44 Irving St	Boston
Not Named in Database	116 Mount Vernon St	Boston
Curry College - Alumni Recreation Hall	Blue Hill Ave	Milton
Not Named in Database	38 Thompson Ln	Milton
Not Named in Database	389 Canton Ave	Milton
Not Named in Database	659 Country Way	Scituate
Cooley, Charles A. House	26 Stetson St	Brookline
Boston Wharf Company Radiator Warehouse	17-27 Stillings St	Boston
Holian Apartment House	252 Massachusetts Ave	Arlington
Not Named in Database	11 Colonial Dr	Arlington
Not Named in Database	32 Colonial Dr	Arlington
Newton Iron Works Boarding House	1302-1304 Boylston St	Newton
Wing, Ezra - Keyes, Hale L. House	53 Waban St	Newton
Ross, Henry - Bates, Henry M. House	68 Maple St	Newton
Eayres, Julian W. House	248 Tremont St	Newton
Parker, George L. House	39 Nonantum St	Newton
Houghton Garden Stone Bridge	Suffolk Rd	Newton
Harding, Charles R. House	15-17 Winthrop Ave	Newton
Cabot, Charles D. House	510 Watertown St	Newton
Wilson, Catherine House	264 Pearl St	Newton
Not Named in Database	44A Lincoln Rd	Newton
Not Named in Database	40 Lincoln Rd	Newton
Burgess, Fred T. House	23 Eden Ave	Newton
Gilbert, Washington House	25 River St	Newton
Haradon, Milo House	261 Derby St	Newton
Wright, J.H. House	122 Auburn St	Newton
Brewer, David H. House	16 Page Rd	Newton
Lowell, John House	545 Hammond St	Newton
Dakey, Eugene O. House	97 Manet Rd	Newton
Burke, John House	66 Cummings Rd	Newton
Jackson Outbuilding - Richards, Aaron Farm Cottage	10 Oakmont Rd	Newton
Cobb, George W. House	45 Pleasant St	Newton
Wade, Margaret House	48 Erie Ave	Newton
Hutchinson, Freedom House	146 Lincoln St	Newton
Guild, Charles H. House	157 Lincoln St	Newton
Thompson, William L. House	1161 Boylston St	Newton
Temperly, Joseph Jr. House	69 Rockland Pl	Newton
Tambo, George G. House	47 Linden St	Newton
Not Named in Database	6 Hawthorne Ave	Newton
Newton Theological Institute - Hills Library	169 Herrick Rd	Newton
Not Named in Database	918 Commonwealth Ave	Newton
Not Named in Database	155 Monadnock Rd	Newton
Not Named in Database	101 Hammond St	Newton
Not Named in Database	112 Monadnock Rd	Newton
Sears, Winslow House #2	119 Old Orchard Rd	Newton
Skinner, Edward M. Apartment House	53 Forest Hills St	Boston
Lincoln, Albert L. House	35 Longwood Rd	Newton

HISTORIC SITE NAME	ADDRESS	TOWN NAME
Not Named in Database	56 Hanson Rd	Newton
Not Named in Database	23 Keller Path	Newton
Not Named in Database	59 Selwyn Rd	Newton
Manning, Warren House	12 Valley Spring Rd	Newton
Not Named in Database	105 Selwyn Rd	Newton
Not Named in Database	162 Evelyn Rd	Newton
Not Named in Database	116 Andrew St	Newton
Not Named in Database	1170 Walnut St	Newton
Brackett, W. Russell House	65 Bellevue St	Newton
Not Named in Database	19 Dalby St	Newton
Meekins, J. Henry House	216 Cherry St	Newton
Adams, John Quincy House	222 Grove St	Newton
Doyle, William House	19 North St	Newton
Shannon, Lucy E. House	167 Lake Ave	Newton
Elkins House	28 Regent St	Newton
Not Named in Database	895 Commonwealth Ave	Newton
Not Named in Database	58 Greenlawn Ave	Newton
Not Named in Database	3 Dyer Ave	Milton
Palmer, William House	21 Houston Ave	Milton
Not Named in Database	65 Winthrop St	Milton
Not Named in Database	165 Truman Rd	Newton
Not Named in Database	417 Hanover St	Boston
Not Named in Database	13 Cooper St	Boston
Not Named in Database	323 Hanover St	Boston
Brooks, Hannah Double House	14 Washington St	Medford
Carver Cotton Gin Company - Machine Shop and Saw Cutting Building	15 Whitman St	East Bridgewater
Not Named in Database	54 Lawrence Ave	Boston
Chiswick Park Apartments	66 Chiswick Rd	Boston
Not Named in Database	1616 Commonwealth Ave	Boston
Not Named in Database	383 Adams St	Milton
Not Named in Database	44 Governors Rd	Milton
Ward, John Barn	152 Edward Foster Rd	Scituate
Not Named in Database	12 Parker Ave	Scituate
Not Named in Database	68 Louis Prang St	Boston
Davenport Mansion - Wooden Fence System	1465 Brush Hill Rd	Milton
North American Packing Company Building	225 Southampton St	Boston
Washington Apartments	161-171 Salem St	Medford
Not Named in Database	88-90 Park St	Medford
Not Named in Database	23 Collier Ave	Scituate
Greenbush District Schoolhouse #2	6 Old Country Way	Scituate
Flint, Lester and Elizabeth House	94 Stone Rd	Belmont
Saint Joseph's Roman Catholic Church Convent	130 Common St	Belmont
Parker, Samuel C. - Benson, Patrick and Rosa House	280 Lexington St	Newton
O'Donnell, James and Margaret Foley House	11 Saniford St	Newton
Winn, M. A. and B. V. Three Decker	234 Webster St	Boston
Not Named in Database	9 Imrie St	Randolph
Not Named in Database	8 Carleton St	Brockton
Macdonald, John William Franklin and Emily Parker House	74 Hillside Ave	Newton

HISTORIC SITE NAME	ADDRESS	TOWN NAME
Not Named in Database	40 Valley Rd	Milton
Hurwitz, Pauline Garage	87R Maple St	Boston
Snow, Alvah D. House	1244 Randolph Ave	Milton
Frail, Isaac and Mary Stone - Glazier, Marshall and Julia House	9 Mechanic St	Framingham
Kornfield, Rosa House	51 Naples Rd	Brookline
Bacon, Francis W. Rowhouse	45 Addington Rd	Brookline
Not Named in Database	662 Washington St	Brookline
Poole, Austin Barn	51 Rebecca Rd	Scituate
Not Named in Database	25 Rebecca Rd	Scituate
Littles Bridge	Cushing Hwy	Scituate
Not Named in Database	137 Allen St	Braintree
Barney, Thomas L. Wall	45 Frairy St	Medfield
Adams, A. House	121 Main St	Hopkinton
Not Named in Database	18 Grove St	Hopkinton
Riley, Peter House	16 Boston Rd	Southborough
Wight, Lothrop House	8 Library St	Framingham
Saint Anne's Academy for Girls	Broad St	Marlborough
Whitney, George H. House	85 Newton St	Marlborough
Farwell, Richard - O'Connell, John House	63 Maple St	Marlborough
Not Named in Database	9 Ward Ln	Sherborn
Bothfeld, Henry E. House	89 Woodland St	Sherborn
Thompson House	84 Coolidge St	Sherborn
Saxonville Factory Company Worker Housing	17 Danforth St	Framingham
Medfield State Hospital - Ward C-2	45 Hospital Rd	Medfield
Not Named in Database	32-36 Pegan Ln	Dover
Coaldwell House	11 Stanton St	Wayland
Eliot Elementary School	5 Auburn St	Natick
Leadbetter, Henry House	669 South Ave	Weston
Keyou, Edwin J. House	424 Main St	Medfield
Gay House	22 Depot St	Sharon
Ellis, J House	331 Walpole St	Norwood
Talbot, George B. House	213 Pleasant St	Norwood
Dean, Eben W. House	282 Dean St	Norwood
Howard, Asa Randall House	3 Howard St	Easton
Not Named in Database	6 Quincy St	Sharon
Belcher, George E. Company	Pleasant St	Stoughton
Wadsworth, Christopher House	145 Pleasant St	Stoughton
Not Named in Database	25 Paine St	Wellesley
Barnes, Gillum Lumber Yard - Waltham Iron Foundry	56 Felton St	Waltham
Orchard House	917 Belmont St	Watertown
Not Named in Database	20 Willoughby Rd	Milton
Not Named in Database	192-194 Brook Rd	Milton
Not Named in Database	510 Eliot St	Milton
Saint Matthew Roman Catholic Church Rectory	33 Stanton St	Boston
Not Named in Database	38 Cunard St	Boston
Howard, S. T. House	25 Crawford St	Boston
Not Named in Database	56 Monadnock St	Boston
Not Named in Database	10 Essex Rd	Belmont

HISTORIC SITE NAME	ADDRESS	TOWN NAME
Harvard Business School - Cumnock Hall	Soldiers Field Rd	Boston
James, Sarah L. House	25R Eliot St	Boston
Not Named in Database	9 Mercer Cir	Cambridge
Cooper - Frost - Austin House	21 Linnaean St	Cambridge
Not Named in Database	328 Beacon St	Somerville
Not Named in Database	153 West Brookline St	Boston
Christ Temple Church	28-30 Kenilworth St	Boston
Not Named in Database	54-56 Copeland St	Boston
Not Named in Database	371 Commonwealth Ave	Boston
Merrill, Silas - Gaston, William House	177 Marlborough St	Boston
Roxbury Y. M. C. A.	401 Warren St	Boston
Not Named in Database	5 Braddock Pk	Boston
Not Named in Database	108 Beacon St	Somerville
McGrath Highway Bridge over B and M Railroad	McGrath Hwy	Somerville
Not Named in Database	36 Thornton St	Boston
Not Named in Database	6 Lawrence St	Boston
Not Named in Database	560 Columbus Ave	Boston
Blake, William P. - Osborn, John B. Building	114-122 South St	Boston
Coon, Howard Row House	845 Beacon St	Boston
Not Named in Database	17 Mount Vernon St	Boston
Tremont Temple Baptist Church	76-88 Tremont St	Boston
Not Named in Database	211-227 Harvard Ave	Boston
Churchill, Asaph House	1016 Washington St	Boston
Boston Wharf Company Wool Warehouse	262-266 Summer St	Boston
Not Named in Database	135 Fulton St	Boston
Beaumont, Col. F. B. Row House	24 Greenough Ave	Boston
Thayer, Albert House	66 Linfield St	Holbrook
Thompson, Moses House	389 Thompson St	Halifax
Massachusetts State Police Barracks	6 West St	Norwell
Sparrell, James N. Carpentry and Coffin Shop	30 Central St	Norwell
Gallagher, John House	570-572 Adams St	Milton
Gilmore, Robert O. House	360 Adams St	Quincy
Parker, Albert M. House	49 Dixwell Ave	Quincy
Carrill Building	24 Adams St	Quincy
Not Named in Database	29 Edgewood Cir	Quincy
Weymouth Fire Station #2	636 Broad St	Weymouth
McLean, Charles R. House	408 Meridian St	Boston
Not Named in Database	145 Winnisimmet St	Chelsea
Strahan, Thomas Wallpaper Factory Storehouse	260 Maple St	Chelsea
Lincoln, Nathaniel House	79 Fort Hill St	Hingham
Bailey, Samuel G. House	18 Pond St	Hingham
Gill, Caleb House	237-239 South St	Hingham
Williams, Woodrow P. House	3 Bayberry Ln	Cohasset
Nickerson, Edith Barn	18 Virginia Ln	Cohasset
Morris, Albert J. House	17 Norfolk Rd	Cohasset
Not Named in Database	24 Water St	Duxbury
Thomas - Webster Estate - South Knoll	238 Webster St	Marshfield
Merritt, Shadrack B. House	642 Country Way	Scituate

HISTORIC SITE NAME	ADDRESS	TOWN NAME
Day, John H. House	64 Old Pasture Rd	Cohasset
Kingsbury, John H. House	34 Miller St	Norfolk
Rudnick, Morris Apartment Building	226 Bay State Rd	Boston
Not Named in Database	17 Howell Ct	Chelsea
Harding, Charles Lewis - Hall, Ariel House	3 Byron St	Boston
Not Named in Database	25 Brooks Pk	Medford
Sears & Roebuck Department Store - Quincy Theater	1563-1597 Hancock St	Quincy
Sullivan, Daniel E. House	122 Russell Ave	Watertown
Woodbine Farm Hay Barn - Hatch Hay - Horse Barn	25 Woodbine Rd	Marshfield
Newhall, B. F. House	10-12 Royal St	Watertown
Sampson - Cushing House	24 Standish St	Duxbury
Foskett, Charles J. House	11 Foskett Ct	Natick
Pondville Cemetery - Pond, Dea. Jacob Stone	Everett St	Norfolk
Not Named in Database	402 Court St	Plymouth
Arnold, Asaph T. House	491 Washington St	Braintree
Dearing, Dr. Thomas Haven House	469-471 Washington St	Braintree
Cliquot Club Bottling Company	Main St	Millis
Not Named in Database	32 Grove St	Hopkinton
Carter, N. House	269 Cordaville Rd	Southborough
Newton, Francis Building	1-3 Boston Rd	Southborough
Not Named in Database	12 Walker St	Southborough
Framingham Center Civil War Memorial Statue	Oak St	Framingham
Hemenway, John House	33 Main St	Framingham
Medfield State Hospital - Railroad Trestle	45 Hospital Rd	Medfield
NRDEC Building #2 - Climatic Chambers Building	C St	Natick
West Walpole Schoolhouse	785 Cedar St	Walpole
Not Named in Database	210 Main St	Foxborough
Simpson Spring Bottling Company Auto Repair Shop	719 Washington St	Easton
Crofoot, Charles E. Gear Worker Housing	77 Central St	Easton
Howard, Nehemiah Graveyard	248 Turnpike St	Easton
Boston Manufacturing Company Worker Housing	414-416 River St	Waltham
Marine War Memorial and Statue	Washington St	Dedham
McKenney, Lewis T. - Foss, Walter F. Houses	132-144 Middlesex Rd	Brookline
Knowles, William Stable	501 Heath St	Brookline
Douglass, Alfred House	155 Clyde St	Brookline
Bremer House	45 Leicester St	Brookline
Not Named in Database	19 Bournedale Rd	Boston
Sweetser, Frank Eliot House	15 Goddard Ave	Brookline
Fisher Hill Estate House	46 Seaver St	Brookline
Gulf Gas Station	92 Harvard St	Brookline
Not Named in Database	373 Harvard St	Brookline
Brewer, Joseph House	650 Canton Ave	Milton
Not Named in Database	12 Westminster St	Boston
Cotton's Variety Store	251-253 Highland St	Boston
Saint Matthew Roman Catholic Parochial School	29 Stanton St	Boston
Not Named in Database	34 Holbrook St	Boston
Not Named in Database	11 Wilson Pk	Boston
Morrill, Alvin T. Houses	1575-1577 Beacon St	Brookline

HISTORIC SITE NAME	ADDRESS	TOWN NAME
Hubbard, Frederick House	182 Babcock St	Brookline
Harvard Business School Dean's Residence	Soldiers Field Rd	Boston
Martin, Robert C. House	27 Elba St	Brookline
Not Named in Database	12 Gray Gardens East	Cambridge
Home Realty Building	14 Central Sq	Cambridge
White Cross Laundry	154 Cedar St	Somerville
Lawrence, Bernard House	289 Highland Ave	Somerville
Not Named in Database	131 Auburn St	Cambridge
Sarmiento, Domingo Faustino Statue	Commonwealth Ave	Boston
Appleton, F. H. House	265 Commonwealth Ave	Boston
Not Named in Database	53 Rutland Sq	Boston
Bean, Ivory Building	242 West Newton St	Boston
Not Named in Database	184 West Canton St	Boston
Geiger, Albert Row House	700 Huntington Ave	Boston
Not Named in Database	46-48 Beacon St	Somerville
Sanborn, Robert - Dearborn, Dr, Alvah B. House	34 Bow St	Somerville
Not Named in Database	96 Waltham St	Boston
Upham, George House	228 Beacon St	Boston
Not Named in Database	49 Cedar St	Boston
Not Named in Database	114 Winthrop St	Boston
One Washington Mall	1 Washington Mall	Boston
Walker, Pratt and Company Building	31-35 Union St	Boston
Not Named in Database	40 Union Pk	Boston
Rand, Edward L. House	41 Clive St	Boston
Not Named in Database	28 Beacon St	Chelsea
Cotton, Alvah Cottage	26 Pleasant St	Medford
McDonald, J. House	280 Union St	Holbrook
Whitman Park Bandstand	0 Hayden Ave	Whitman
Hall, Adah - Barker, Robert Jr. House	52 Barker St	Pembroke
Barnes, Rev. David Second House	637 Main St	Norwell
Torrey, Isaac House	45 Central St	Norwell
Drake, Marie G. House	72 Edgemere Rd	Quincy
Not Named in Database	113-115 Merrymount Rd	Quincy
Kingman, E. House	51 Summer St	Weymouth
Not Named in Database	716 Commercial St	Weymouth
Old Colony Railroad Bridge (Milepost #3.03)	North St	Weymouth
Westerbeke Marine Industries Supplies	400 Border St	Boston
Not Named in Database	35 Beal St	Hingham
West Corner Men's Club	243 Hull St	Cohasset
Wade, Joseph House	740 Country Way	Scituate
Silva, J. House	28 Black Horse Ln	Cohasset
Saint Joseph's Roman Catholic Church	261 Main St	Kingston
Framingham National Guard Armory - Building B	522 Concord St	Framingham
Spring Hill Cemetery Perimeter Stone Wall	Brown St	Marlborough
Thompson, Philander Poultry Barns	121 Thompson St	Middleborough
Englander, Robert House	120 Craig St	Milton
Bent, Nathaniel House	370 Adams St	Milton
Hayden, Dora House	8 West St	Holbrook

HISTORIC SITE NAME	ADDRESS	TOWN NAME
Not Named in Database	33 Pembroke Rd	Weston
Not Named in Database	30 Needham St	Norfolk
Not Named in Database	145 Warren St	Randolph
Not Named in Database	7 Gates St	Boston
Not Named in Database	102 Old Harbor St	Boston
Not Named in Database	14 Temple St	Boston
Stillings Street Garage	11-23 Stillings St	Boston
Stony Brook Reservation - Dedham Parkway	Dedham Pkwy	Boston
Camp Wonderland Summer Staff Cabin	186 Massapoag Ave	Sharon
Reed, Jacob House	15 Norwell Ave	Norwell
Not Named in Database	63 Union St	Walpole
Not Named in Database	14 West Side Rd	Milton
Apthorpe, Robert E. - Fay, Samuel Prescott House	2 Otis Pl	Boston
Vanerin, Anthony Apartment Building	64 Seaver St	Boston
Not Named in Database	44 Touro Ave	Medford
Massachusetts Electric Substation	Codding Ave	Medford
Not Named in Database	15 Shaw St	Weymouth
Mason, Gustavus W. House	242 Lincoln St	Winthrop
Not Named in Database	11 Walnut Ave	Weymouth
Wenzel, Capt. John - Higley, Selah House	75 Cedar St	Ashland
Jacobs, Henry O. House	127 North Beacon St	Watertown
Cupples, Frank L. House	70 Walnut St	Natick
Not Named in Database	21 Garden St	Boston
Not Named in Database	13-15 Grove St	Boston
Men of Kent Cemetery - Barker, Sarah Marker	Meeting House Ln	Scituate
Galvin, Timothy House	18 North Main St	Easton
Pondville Cemetery - Everett, Chloe Stone	Everett St	Norfolk
Not Named in Database	30 Hollingsworth Ave	Braintree
Not Named in Database	30 Thayer St	Braintree
Not Named in Database	13 Milford St	Medway
Fales, F. N. Box Factory Boarding House	53 Taunton St	Wrentham
Wrentham Court House	60 East St	Wrentham
Fuller House and Store	1 Milford St	Medway
Not Named in Database	37 Grove St	Hopkinton
Flagg, Dana House	9 Oak Hill Rd	Southborough
Not Named in Database	23 Paris St	Marlborough
McCarthy, Michael J. House	111 Newton St	Marlborough
Columbia Farm	8 Kendall Ave	Sherborn
Saxonville Mills Company Mill #3 - Bulding #3a	10 Central St	Framingham
Winch, Arthur B. House	100 West Central St	Natick
Foxborough State Hospital	17 North St	Foxborough
Corcoran, William House	58 Hartford St	Dover
Harvey, Murray House	4 Fletcher Rd	Wellesley
Kingsbury - Whitaker House	53 Glendoon Rd	Needham
Pickett, William B. House	664 Great Plain Ave	Needham
Blake, George F. House	18 Skating Pond Rd	Weston
Sherburne, William F. House	42 Summer St	Weston
Waltham Pumping Station Engineer's House	203 Prospect St	Waltham

HISTORIC SITE NAME	ADDRESS	TOWN NAME
Noyes, Samuel House	3 Green St	Watertown
Weatherbee, Benjamin House	255 Canton St	Westwood
Cox, Josephine House	75 Cottage St	Brookline
Micel House	150 Buckminster Rd	Brookline
Rothenberg, Sara House	26 Chilton St	Brookline
Cobb, A. House	234 Walnut St	Brookline
Paine, Isaac House	36 Waverly St	Brookline
Not Named in Database	256-258 Harvard St	Brookline
Not Named in Database	15 Hinckley Rd	Milton
Not Named in Database	7 West Side Rd	Milton
Suffa, Mary A. House	17 Nottingham St	Boston
Potter, Silas Row House	24-32 Alaska St	Boston
Hammond House	39 Minot St	Boston
Lyndon, Patrick Elementary School	140 Russet Rd	Boston
Not Named in Database	40-42 Salisbury Rd	Watertown
Not Named in Database	49-51 Marion Rd	Belmont
Brookline Federal Loan Association Bank	1297A-1299 Beacon St	Brookline
Not Named in Database	8-9 Shady Hill Sq	Cambridge
Not Named in Database	18 Cottage Ave	Somerville
Not Named in Database	164 West Brookline St	Boston
Not Named in Database	224 Marlborough St	Boston
Ames, S. T. House	320 Marlborough St	Boston
Not Named in Database	13 Rutland Sq	Boston
Lawson, C. L. House	91 Brooks St	Boston
Stone, Nathaniel House	460 Shawmut Ave	Boston
Goodnow, Jane H. House	384 K St	Boston
Caton, Asa House	457 Beacon St	Boston
Textile Building, The	89-99 Chauncy St	Boston
Wyman, Thomas Double House	52-54 Harvard St	Boston
Lawrence, William R. Row House	163 West Second St	Boston
Not Named in Database	12 Gardner St	Boston
Not Named in Database	72 Chandler St	Boston
Murrell, Thomas J. House	42 Franklin St	Rockland
Leach, Thompson House	99 Elm St	Halifax
Briggs, George W. House	283 Market St	Rockland
Adams National Historic Site - Greenhouse	135 Adams St	Quincy
Allen, Robert J. House	99 Dixwell Ave	Quincy
Not Named in Database	185 Thomas Burgin Pkwy	Quincy
Not Named in Database	68 Huntley St	Quincy
Tirrell, Dr. N. Q. - Alemian, Dr. Arsham House	691 Broad St	Weymouth
Not Named in Database	1050 Commercial St	Weymouth
Not Named in Database	48 Myrtle St	Weymouth
Not Named in Database	26-28 Monmouth St	Boston
Not Named in Database	142 Saint Andrew Rd	Boston
Bicknell, Ezra House	164 Fort Hill St	Hingham
James, Arthur Frederic House	368 Beechwood St	Cohasset
Shannon, Frederick M. House	25 Rustic Dr	Cohasset
Not Named in Database	35 Booth Hill Rd	Scituate

HISTORIC SITE NAME	ADDRESS	TOWN NAME
Not Named in Database	257 Atlantic Ave	Cohasset
Crane, William H. House	76 Howard Gleason Rd	Cohasset
Connor House	1138 Pleasant St	Canton
Boston Engine Terminal Budd House	B & M Railroad	Somerville
Scituate Greenhouse Company	182 First Parish Rd	Scituate
Franklin Vietnam War Monument	Main St	Franklin
Smith, Caroline House	42 Pemberton Rd	Wayland
Not Named in Database	63-65 Grafton Ave	Milton
Not Named in Database	14 Union St	Randolph
Hatch - Powell House	17 Old Harbor St	Boston
Alexander, Francis House	15 West Cedar St	Boston
Saint Ambrose Roman Catholic Parochial School	23 Leonard St	Boston
Boston Wharf Company Building	29-33 Thomson Pl	Boston
Forest Hills Cemetery - Reece, John Monument	95 Forest Hills Ave	Boston
NRDEC Building #42 - Environmental Medicine Bldg.	Fifth Ave	Natick
Hosmer, Frederick H. House	51 Mount Vernon St	Somerville
Inches, Charles - Inches, Dr. Charles E. House	88 Charles St	Boston
Not Named in Database	5 Lyman Ave	Medford
Hassan Sign Company	799 C J Cushing Hwy	Cohasset
Not Named in Database	508-510 Harvard St	Boston
Not Named in Database	15 Vinton Ave	Braintree
Not Named in Database	312 Commercial St	Braintree
Not Named in Database	15-17 Willow St	Braintree
Clancy, Michael House	58 School St	Holliston
Clark, John Clay Pits	Causeway St	Millis
Southborough Veteran of All Wars Memorial	Main St	Southborough
Not Named in Database	4 Quail Run	Holliston
Grout Farm Silo	42 Washington St	Sherborn
Lewis, Jason House - Lewis Farm	401 East St	Walpole
Chapel of Saint Gabriel the Archangel	Winter St	Norwood
Norwood Old Brick School House	2 Sumner St	Norwood
Simpson Spring Bottling Company Loading Building	719 Washington St	Easton
Alger, Alton House	35 Pine St	Easton
Belcher, Elijah House	1233 Central St	Stoughton
Route 24 Bridge over Page Street	Rt 24	Stoughton
McKendry, Capt. William House	2200 Washington St	Canton
Zeta Alpha Society House - Wellesley College	Central St	Wellesley
Not Named in Database	25 Wellesley Ave	Wellesley
Not Named in Database	146 Cliff Rd	Wellesley
Not Named in Database	241 Glen Rd	Weston
Not Named in Database	49 Lake Shore Dr	Westwood
Sorenson, Martin House	35 Hartford St	Westwood
Not Named in Database	403 High St	Westwood
Fisher, Warren House	46 Church St	Dedham
Not Named in Database	214 Boston Post Rd	Weston
Weeks, H. Hazen - Frenning, John E. House	35 Clover St	Belmont
Codman, Stephen House	18 Hedgerow Ln	Westwood
Not Named in Database	744 Brush Hill Rd	Milton

HISTORIC SITE NAME	ADDRESS	TOWN NAME
Walker, Nathaniel House	115 Buckminster Rd	Brookline
Seaman, James, Manning Building	256 Washington St	Brookline
Tucker, Charles House	991 Canton Ave	Milton
Not Named in Database	520 Eliot St	Milton
Page, Charles J. House	256 Amory St	Boston
Humphreys, James H. House	25 Humphreys Pl	Boston
Duff, William Three-Decker	78 Sawyer Ave	Boston
Not Named in Database	53 Chestnut Hill Ave	Boston
Nathanson, Robert B. - Swartz, Joseph House	30 Kirkwood Rd	Boston
Johnston, George Building	1898-1908 Beacon St	Brookline
Finer, H. Bertram Building	1473-1475 Beacon St	Brookline
Not Named in Database	39 Chatham St	Brookline
Norton House Ell	4 Mason St	Cambridge
Iroquois Club	74 Mount Auburn St	Cambridge
Not Named in Database	415-427 Washington St	Somerville
Sands, Orrin E. House	2 Walnut Ave	Cambridge
Not Named in Database	5 Mossland St	Somerville
Johnstone, T. A. - Potter, J. E. Building	30 Cumberland St	Boston
Gibson - Allen - Thompson Building	129 Saint Botolph St	Boston
Wheatland, George House	324 Commonwealth Ave	Boston
Thompson, Timothy Jr. Double House	107-109 Warren St	Boston
Wright, Henry House	31 Pearl St	Somerville
Not Named in Database	19 Milford St	Boston
Mackintosh, John S. House	430 Lagrange St	Boston
Immigrants Home Corporation Building	72-74 Marginal St	Boston
Hyde Park Baptist Church Parsonage	61 Oak St	Boston
Not Named in Database	535 Massachusetts Ave	Boston
Not Named in Database	578 River St	Boston
White, George W. Double House	46-48 Chestnut St	Boston
Damon, James - Brown, Amos House	17 Cross St	Boston
Doane, Thomas House	4 Holden Row	Boston
Nutter, Isaac House	37 Central St	East Bridgewater
Thomas - Cushing, Rachel and Ann House	27 Spring St	Hanson
Turner, Thomas House	2 Old Washington St	Pembroke
Prunier, Matilda E. House	5-7 Linden Ct	Quincy
Sheppard, Eben W. House	58 Greenleaf St	Quincy
Not Named in Database	30 Prospect St	Weymouth
Not Named in Database	28 Hyde St	Weymouth
Bean House	128-130 Shurtleff St	Chelsea
Johnson - Knight House	16 Johnson Ave	Winthrop
Not Named in Database	12 Mill Ln	Hingham
Lane, Isaac House	199 North St	Hingham
Tweed, Benjamin F. - Dearborn, Heman A. House	72 Professor's Row	Somerville
Watertown Arsenal - Cooling Equipment Building	Wooley Ave	Watertown
Not Named in Database	44 Wapping Rd	Kingston
Russell, Thomas Carriage House	199 Main St	Kingston
Peterson, Whitmore House	622 Union St	Duxbury
Two Mile Cemetery	Union St	Marshfield

HISTORIC SITE NAME	ADDRESS	TOWN NAME
Hatch, James House	410 Union St	Marshfield
Thomas, Luther House	727 Webster St	Marshfield
Camp Kiwanee - South Circle Bath House	1 Camp Kiwanee Rd	Hanson
Not Named in Database	41 Osborne Rd	Brookline
Korntved, James M. N. House	65 East Plain St	Wayland
Schleicher, John G. House	26 Pemberton Rd	Wayland
Not Named in Database	74 Blue Hill Ave	Milton
Koed, Bertel V. House	18 Locust Rd	Cohasset
Farrar, Charles House	659 Grove St	Norwell
Rockland House	338 Washington St	Boston
Chadbourne, Capt. House	71 Grampian Way	Boston
Mitchell, Samuel H. - Dunbar, Loring House	76 Pinckney St	Boston
Keating, William B. House	12 Edgewood Rd	Sharon
Walpole Centre Block	996-1000 Main St	Walpole
Bonney - Keith Block	74-84 Fairmount Ave	Boston
Not Named in Database	692 Tremont St	Boston
Murphy, James Block	122 Main St	Easton
Clement, Peter House	17 Priest Rd	Watertown
Not Named in Database	9 Hancock St	Boston
Boulevard Chambers I	193-195 Columbia Rd	Boston
Sampson, W. W. Two-Family House	52 Fenwood Rd	Boston
Gregory, Gustina M. Two-Family House	56 Fenwood Rd	Boston
Not Named in Database	89 Beacon St	Arlington
Devereaux, Charles B. House	8 Wellington St	Arlington
Saint Mary's Episcopal Church	250-258 Concord St	Newton
Hamblen, Ephraim S. House	142 Washington St	Newton
Saint Mary's Cemetery	258 Concord St	Newton
Gaudette, Paul House	30-32 Rustic St	Newton
Murphy, James B. House	289 Watertown St	Newton
Mann, Francis House	19 Beech St	Newton
King, Frederick W. House	64 Lincoln Rd	Newton
Not Named in Database	61 Chaske Ave	Newton
Weeks, William H. House	9 Higgins St	Newton
Ward, Ephraim House	121 Ward St	Newton
Speare, Alden House	18 Alden St	Newton
Ordway, Warren House	90 Warren St	Newton
Prince, Wallace A. House	10 Newbury Terr	Newton
Keating, John P. House	95 Dedham St	Newton
Allen, Walter House	1090 Walnut St	Newton
Not Named in Database	120 Farwell St	Newton
Wilde, James House	29-31 Oak St	Newton
Not Named in Database	26 Richardson St	Newton
Mysel, Phylip House	36 Acacia Ave	Newton
Not Named in Database	34 Bothfeld Rd	Newton
Chapman, David A. House	130 Beacon St	Newton
Not Named in Database	58 Reservoir Ave	Newton
Not Named in Database	22 Wiltshire Rd	Newton
Burnham, Harry L. - Danaway, William Double House	107-109 Grove St	Newton

HISTORIC SITE NAME	ADDRESS	TOWN NAME
Not Named in Database	26 Spiers Rd	Newton
Not Named in Database	28 Lewis St	Newton
Not Named in Database	37 Chestnut Hill Terr	Newton
Not Named in Database	34-36 Adams St	Newton
Not Named in Database	60 Bridge St	Newton
Esselen, Henry G. House	83 Aspen Ave	Newton
Not Named in Database	31 Selwyn Rd	Newton
Not Named in Database	70 Selwyn Rd	Newton
Not Named in Database	95 Selwyn Rd	Newton
Botsford, George A. House	21 Louise Rd	Newton
Kattwinkel, Max and Rose Emilie House	340 Chestnut St	Newton
Not Named in Database	585 Centre St	Newton
Swallow, Joseph House	25-31 Highland Ave	Newton
Not Named in Database	127 Audubon Rd	Milton
Not Named in Database	70 Meagher Ave	Milton
Not Named in Database	82 Meagher Ave	Milton
Not Named in Database	544 Saw Mill Brook Pkwy	Newton
Not Named in Database	237 Hanover St	Boston
Doane, Obed and Mercie House	69 Washington St	Medford
Eastleigh Farm Store Building	1062 Edmands Rd	Framingham
Holtzer - Cabot Electric Company - Building #7	125 Amory St	Boston
Not Named in Database	7-11 Stoughton St	Boston
Dorchester Trust Building	555 Columbia Rd	Boston
Not Named in Database	105-111 Lawrence Ave	Boston
Not Named in Database	39 Lawrence Ave	Boston
Graves, Frank House	91 Oak St	Milton
Not Named in Database	6 Verndale Rd	Milton
Not Named in Database	10 Verndale Rd	Milton
Gerald, James House	591 North Main St	Randolph
Wales, Atherton - French House	26 Short St	Randolph
Not Named in Database	38 Harvard Ave	Medford
Tobin, Margaret C. House	9 Colliston Rd	Boston
Not Named in Database	69 Reservation Rd	Milton
Not Named in Database	75 Reservation Rd	Milton
Not Named in Database	107 Reservation Rd	Milton
Not Named in Database	20 Driftway	Scituate
Atlantic Works Welding and Engineering Building	36 New St	Boston
Emmanuel College - Alumnae Hall	45 Ave Louis Pasteur	Boston
Revere, Rachel Park	210 North St	Boston
Smith, James F. House	9 Woodville Pk	Boston
Hanson, William P. and Frederick House and Store	181-183 Winthrop St	Medford
Seaside Chapel	14 Ocean Ave	Scituate
Upham, Marshall L. House	102 Ash St	Weston
Schwartz, John Melvin House	368 Highland St	Weston
Haglund, Raymond A. and Marion T. Chicken Coop	521 Prospect Hill St	Raynham
Thornton, Dudley C. and Emma Rental House #1	2 Orris St	Newton
Bowen, John A. Rental House	81 Washburn Ave	Newton
Not Named in Database	12 Cheever Ct	Boston

HISTORIC SITE NAME	ADDRESS	TOWN NAME
Not Named in Database	28 Army St	Randolph
Not Named in Database	33 Imrie St	Randolph
Sinoyan, Albert O. and Sylvia House	49 Sterling St	Newton
Not Named in Database	56 Green St	Brockton
Not Named in Database	262 Main St	Brockton
Not Named in Database	26 Cottage St	Brockton
Turner, Dr. Clair and Naomi House	309 Lake St	Arlington
Stetson, Johnathan New England Barn	31 Church St	Hanover
Farrar, Henry A. Carriage House	148 Washington St	Hanover
Whyman, Francis and Eliza Bromwich House	32 Oakland Ave	Hanover
Maple Court Apartments	1-4 Maple Ct	Boston
Reynolds House	19 Schuyler St	Boston
Not Named in Database	162 Apsinwall Ave	Brookline
Kimball, Kate Garage	29 Naples Rd	Brookline
Not Named in Database	58 Sheridan St	Easton
Reliable Market	45-50 Union Sq	Somerville
Union Gulf Service Station	231 Washington St	Somerville
Welch, George F. House	46 Allen Pl	Scituate
Highland Lake Culvert and Dam	Stop River	Norfolk
Not Named in Database	203 First Parish Rd	Scituate
Bloor, Dr. Walter R. - Adams, Charles M. Jr. House	40 Claflin Rd	Brookline
Bowe, William and Eliza House	47 Alpine St	Boston
Saint James Street Row Houses	60-62 Saint James St	Boston
Not Named in Database	57-59 Keith Ave	Brockton
Kingman, Abiel House	178 Summer St	Brockton
Not Named in Database	227 Prospect St	Brockton
Qualey, Lucius Andrew Building	25-29 Elm St	Braintree
Holbrook Jewish War Veterans Monument	Holbrook Sq	Holbrook
Daniels, Waldo House	273 Pond St	Franklin
Blake, Philip House	64 Maple St	Franklin
Not Named in Database	Washington St	Holliston
Medway Village District Schoolhouse #7	29 North St	Medway
Peters, Adam House	663 Main St	Medfield
Prentiss, Benjamin F. - Boyd, Joseph House	246 Parkerville Rd	Southborough
Not Named in Database	46 East Main St	Southborough
Not Named in Database	22 Vine St	Marlborough
Foster, George H. House	412 Concord St	Framingham
Holbrook, Jonathan Franklin Barn	44 North Main St	Sherborn
Broad, Curtis Worker Housing	88 Eliot St	Natick
Pfeiffer, Charles House	4 Eliot St	Natick
Pumping Station #1	Cedar St	Wellesley
Kidder, Capt. Enoch House	365-367 Boston Post Rd	Sudbury
Foundry Street	Foundry St	Medfield
Thayer, Harrison Gray Otis House	14 Nichols St	Norwood
Not Named in Database	206 Plain St	Norton
Crofoot, Charles E. Gear Worker Housing	83 Central St	Easton
Dean, Thomas H. House	679 Washington St	Easton
Horton, Isaac House	2207 Washington St	Canton

HISTORIC SITE NAME	ADDRESS	TOWN NAME
Smith, Elijah House	142 Washington St	Easton
Mulligan House - Wellesley College	18 Weston Rd	Wellesley
Not Named in Database	2 Solon St	Wellesley
Not Named in Database	9 Marvin Rd	Wellesley
Christ Episcopal Church and Parish House	750 Main St	Waltham
Saint Patrick's Roman Catholic Church Hall	Church Hill St	Watertown
Ross Dairy	Moraine St	Belmont
Carroll, Mary House	560 Heath St	Brookline
Rutan, Sarah House	37 Hedge Rd	Brookline
Follen, Charles House	17 White Pl	Brookline
Trull, Dr. Washington B. House	3-5 Harvard Ave	Brookline
Not Named in Database	19 Willoughby Rd	Milton
Tuell, Hiram House	488 Canton Ave	Milton
Milton Cemetery - Centre St - Centennial Ave Gates	211 Centre St	Milton
Cameron, Donald House	80 Cary Ave	Milton
Not Named in Database	9-11 Logan St	Boston
Not Named in Database	259 Roxbury St	Boston
Clapp Street Passageway	Clapp St	Boston
Stearns, Charles H. Building	101-105 Longwood Ave	Brookline
Not Named in Database	41 Hawthorn St	Cambridge
Not Named in Database	24 Berkeley St	Cambridge
Cambridge Almshouse	45 Matignon Rd	Cambridge
Not Named in Database	114 Auburn St	Cambridge
Whitney, Henry M. Row House	36 Saint Stephen St	Boston
Publishers Building	131 Clarendon St	Boston
Not Named in Database	29 Stanhope St	Boston
Hunnewell, Hollis House	315 Dartmouth St	Boston
Hall, Jesse Rowhouse	46 Second St	Cambridge
Kelly, Hugh and Peter J. House	34 Mystic St	Boston
Not Named in Database	92 Waltham St	Boston
Not Named in Database	45 Warren Ave	Boston
McCouson, Ansel Three Decker	908 East Fourth St	Boston
Nichols House	53 Oak St	Boston
Burrell, Adoniram Row House	49 M St	Boston
Not Named in Database	50 Winter St	Boston
Power, Jacob P. House	98 H St	Boston
Bohaker, T. Dwight Three Decker	1 Hastings St	Boston
Badger, Ann House	32 Newbury St	Boston
Merrill, Silas House	256 Newbury St	Boston
Fleming, Patrick - Cohen, Mark I. House	28-32R Cross St	Boston
Gurney, James - Dyer, Edwin Double House	21-23 Princeton St	Boston
Not Named in Database	44 Clarkson St	Boston
Weymouth Pumping Station	55 Hollis St	Weymouth
Curtis, Joshua House	731 Union St	Rockland
Church House	91 Spring St	Hanson
Beckler Avenue Rowhouse	13 Beckler Ave	Boston
Fort Andrews Quartermaster's Stores	Peddocks Island	Hull
Not Named in Database	36 Monmouth St	Boston

HISTORIC SITE NAME	ADDRESS	TOWN NAME
Belling Street Bridge over Conrail	Belling St	Chelsea
Pratt - Lewis House	69 Locust St	Winthrop
French, Edmund House	745 Main St	Hingham
Thom, James R. House	5 Pleasant St	Hingham
O'Reilly, John Boyle House	9 Main St	Hull
Plymouth to Boston Milestone	North Main St	Cohasset
Andrews, Albert House	254 Beechwood St	Cohasset
Lincoln, Mordecai Sawmill	62-68 Mordecai Lincoln Rd	Scituate
Hyland, Charles House	37 Mordecai Lincoln Rd	Scituate
Nott, Charles Eugene House	21 Pleasant St	Cohasset
Cohasset Central Cemetery - Tower Monument	25 Joy Pl	Cohasset
Massa, Frank House	373 Atlantic Ave	Cohasset
Not Named in Database	28 River Ridge Rd	Wellesley
Damon, Frederick N. First House	189 Old Main St	Marshfield
Hanley, Henry E. House	139 Elm St	Marshfield
Studley, Lewis House	649 Country Way	Scituate
Lincoln, William H. Carriage Barn	60 Beech Rd	Brookline
Roake, Cyrus House	36 Mitchell St	Wayland
Foniri, Aldiero House	151 Mann Lot Rd	Scituate
Mattapan Baptist Church	56 Blue Hills Pkwy	Milton
Gjesteby, Arne House	81 Old Pasture Rd	Cohasset
Fales, William E. Corn Crib	33 Fruit St	Norfolk
Brown, Paul R. House	55 Otis Pl	Scituate
Bryant Case and Company Shoe Factory	19 Highland Ave	Randolph
Bird, W. B. House	160 Savin Hill Ave	Boston
Saint Clare Roman Catholic Church Convent	85 Brown Ave	Boston
Maginnis, Charles Donagh Jr. House	39 Nichols Rd	Cohasset
Sacks, Benjamin House	43 Lake Ave	Sharon
Jacobs, Henry O. Barn	16 North Irving Pk	Watertown
Packard, Sidney Barn	56B Center St	Easton
Pondville Cemetery - Pond, Gen. Preston Stone	Everett St	Norfolk
Stroud, F. W. Two-Family House	31 Fenwood Rd	Boston
Not Named in Database	646 Harvard St	Boston
Not Named in Database	2 Puritan Pl	Plymouth
Eddy, Zachariah House	174 Plympton St	Middleborough
Acorn Street Railroad Bridge	Acorn St	Franklin
Not Named in Database	20 Latisquama Rd	Southborough
Not Named in Database	55 Gibbon St	Marlborough
Not Named in Database	61 Liberty St	Marlborough
Thayer, Capt. Sullivan Tavern	51 Main St	Marlborough
Beaver Street Bridge	Beaver St	Framingham
O'Donnell, John House	7 Highland St	Weston
Paine, Edward - Harrington, Lewis House	86 Rumford Ave	Mansfield
Foxborough State Hospital - Ward E	Chestnut St	Foxborough
Not Named in Database	47 Main St	Sharon
Rosa House	22 Poquanticut Ave	Easton
Not Named in Database	25 Curve St	Wellesley
Wellesley Country Club	294 Wellesley Ave	Wellesley

HISTORIC SITE NAME	ADDRESS	TOWN NAME
Not Named in Database	136 Lake Shore Dr	Westwood
Baker, Capt. Aaron House	27 Hartford St	Westwood
Not Named in Database	39 Deerfield St	Westwood
Waltham Watch Company Worker Housing	30-32 Orange St	Waltham
Burnham, Charles H. Rowhouse	22-28 Palfrey St	Watertown
Not Named in Database	158 White St	Belmont
Underwood, Lyman House	50 Common St	Belmont
Not Named in Database	147-149 Brown St	Waltham
Stony Brook Reservation Superintendent's House	12 Brainard St	Boston
Harvard Medical School - Building E - Pharmacology and Hygiene Building	260 Longwood Ave	Boston
Not Named in Database	4 Juniper Terr	Boston
Way Building	2-20 Fairmount Ave	Boston
Chandler, Malcolm House	70 Lake St	Boston
Beals, Thomas House	29 Humphreys St	Boston
Bampton, Louise R. House	73 Grayfield Ave	Boston
Cunningham, Mary - Furber, Benjamin Double House	190-192 West Seventh St	Boston
Not Named in Database	36 Monument Sq	Boston
Wilson, Charles House	47 Monument Ave	Boston
Not Named in Database	17-19 Grove St	Belmont
Shaw, Herbert F. and Mary Louise Houghton House	275 Washington St	Belmont
Not Named in Database	30 Griggs Rd	Brookline
Bridge, Abel E. Row House	12 Auburn St	Boston
Sklaver, Goldie House	12 Churchill St	Brookline
Richards, R. A. House	182 Brattle St	Cambridge
Not Named in Database	37-39 Davis Sq	Somerville
Christ Church	0 Garden St	Cambridge
Gardner, Isabella Stewart Museum	280 The Fenway	Boston
Ford, Daniel Sharp Row House	52 The Fenway	Boston
Carr, Samuel House	403 Commonwealth Ave	Boston
Luke Rowhouse	19 Inman St	Cambridge
Street Clock	333 Massachusetts Ave	Boston
Rand, W. S. House	288 Commonwealth Ave	Boston
Spooner, Daniel House	23 Commonwealth Ave	Boston
Ellis, Rufus House	106 Marlborough St	Boston
Pope, Fred House	289 Marlborough St	Boston
Not Named in Database	140 West Canton St	Boston
Burbank, Silas and Son Varnish Factory	62 Alford St	Boston
Not Named in Database	40 Clarendon St	Boston
Beckler, Daniel W. Row House	283 K St	Boston
Not Named in Database	73 Waverly St	Boston
Molloy, Edward B. - Holmes, Edgar House	531 Beacon St	Boston
Not Named in Database	36-38 Park St	Boston
Saint John the Evangelist Mission Church	35 Bowdoin St	Boston
Barker, Eben House	13 Harvard St	Boston
Stanley, G. House	9 Harvard St	Boston
Not Named in Database	3 Bond St	Boston
Suffolk Trust Company Building	13-17 Congress St	Boston

HISTORIC SITE NAME	ADDRESS	TOWN NAME
Congress Street Bridge over Fort Point Channel	Congress St	Boston
Preising, John P. Three Decker	3147-3149 Washington St	Boston
Hill, Joseph W. House	41 Baldwin St	Boston
Prescott, W. H. House	131 Blake St	Boston
Not Named in Database	37 Greenough Ave	Boston
Commercial Wharf Storage Shed	82 Atlantic Ave	Boston
Not Named in Database	23 Medford St	Chelsea
Saint Therese Roman Catholic Church	801 Broadway	Everett
Wood - Benson - Lincoln House	Conant St	Bridgewater
Plymouth Creamery Worker Housing	579 Summer St	Bridgewater
Covingtons Bridge	Auburn St	Bridgewater
Blanchard, William House	98 East Main St	Avon
Curtis, William Jr. House	56 Union St	Holbrook
Wales - Bigelow, Frederick House	135 South Franklin St	Holbrook
White, Capt. John House	51 Pine St	Holbrook
Rocheport, Henry T. House	984 Washington St	Abington
Miller House	120 Randolph St	Weymouth
Kings Highway Inn	242 Washington St	Pembroke
Clark, Cordelia M. House	145-147 Thomas Burgin Pkwy	Quincy
Kendon Building	1073 Hancock St	Quincy
Adams - Jenkins House	350 Hancock St	Quincy
Currier, William Row House	662 Columbia Rd	Boston
Not Named in Database	122 Hibiscus Ave	Weymouth
Not Named in Database	45 Randall Ave	Weymouth
Not Named in Database	396 East St	Weymouth
Fort Standish - Battery Thomas Williams	Lovell's Island	Boston
Tower, M. Barn	27 King St	Cohasset
Peters - Kendall - Bolles Stable	18 Deep Run	Cohasset
Morris, Elizabeth C. House	15 Norfolk Ln	Cohasset
Marks, Antoine House	35 Oak St	Cohasset
Not Named in Database	749 Country Way	Scituate
Litchfield, Stephen House	743 Country Way	Scituate
Church, Martin House	260 High St	Duxbury
Weston, Nathaniel House	22 Powder Point Ave	Duxbury
Williamson - Crossley House	215 Main St	Marshfield
Not Named in Database	46 Country Way	Scituate
Webster, Daniel Barn	238 Webster St	Marshfield
Proctor, John House	210 Babcock St	Brookline
Bangs, Edward A. House	152 Aspinwall Ave	Brookline
Not Named in Database	21 Allerton Rd	Milton
Not Named in Database	20 Story St	Boston
Hemenway, Augustus Double House	40 Mount Vernon St	Boston
Not Named in Database	60 Rhoades Ave	Walpole
Evergreen Cemetery - Holton Monument	2060 Commonwealth Ave	Boston
Mount Hope Cemetery - Boston Police Monument	355 Walk Hill St	Boston
Not Named in Database	15 Summer St	Medford
Rosary Academy - Saint Joseph Hall	2 Rosary Dr	Watertown
Chadwick, Samuel E. House	10 Hollis St	Cambridge

HISTORIC SITE NAME	ADDRESS	TOWN NAME
Condon, John House	21 Arden Rd	Watertown
Not Named in Database	918 Washington St	Holliston
Holbrook, David House	2 Holbrook St	Norfolk
Perkins, Josephine Choate Stable	18 Lovers Ln	Southborough
Not Named in Database	197 Pleasant St	Ashland
Palmer, Charles House	7 Elm Pl	Marlborough
Not Named in Database	17 Kendall Ln	Framingham
Holbrook, John House	69 Forest St	Sherborn
Pickard, George House	46 Love Ln	Weston
Robbins, Ebenezer House	773 South St	Walpole
Guild, Capt. Aaron Monument	Walpole St	Norwood
Gordendorf, Albert House	44 Lincoln St	Wellesley
Not Named in Database	33 Dean Ave	Westwood
Riley, P. House	79 Martin Bates St	Dedham
Dedham Middle District School	61-63 School St	Dedham
Not Named in Database	23-25 Fifth Ave	Watertown
Vaughan, George G. House	39 Marshall St	Watertown
Hall, Albert D. House	250 Mount Auburn St	Watertown
Not Named in Database	53 Upland Rd	Belmont
Not Named in Database	87 Walnut St	Brookline
Grant, Alexander G. House	49 Worthington Rd	Brookline
Not Named in Database	11 Brandon Rd	Milton
Not Named in Database	21 Hinckley Rd	Milton
Russell, Henry Sturgis Memorial Fountain	Canton Ave	Milton
Bowe, Timothy F. Row House	38 Sheridan St	Boston
Pillsbury, Frederick S. House	7 Ranelegh Rd	Boston
Not Named in Database	248 Washington St	Belmont
Pratt, A. B. House	201 Longwood Ave	Brookline
Not Named in Database	29-41 Kennedy St	Cambridge
Revere, John - Torrey, Anna House	18 Marlborough St	Boston
Warren, George House	11 Marlborough St	Boston
Stanley, Martha Apartment Building	641 Huntington Ave	Boston
Bradbury, E. P. House	16 Exeter St	Boston
Boston Elevated Railway - MBTA Bus Garage	228 Washington St	Somerville
Dowd, C. O. House	88 Marshall St	Somerville
Whitacre, Celeste I. Rowhouse	97 Thorndike St	Cambridge
Kelly, Hugh and Peter J. House	26 Mystic St	Boston
U. S. Public Health Service Health Officer House	77 Warren St	Boston
Not Named in Database	259 Beacon St	Boston
Fort Hill Apartments	15-21 Hawthorne St	Boston
Not Named in Database	24 White St	Boston
Globe Nail Works - Boston Ice Company Building	34 Howard St	Boston
Page, Benjamin House	1 Pearl Street Pl	Boston
Newhall, Benjamin B. House	46 King St	Boston
Harvard University - Carey Cage	65 North Harvard St	Boston
King's Chapel	58 Tremont St	Boston
Not Named in Database	87 Endicott St	Boston
Saint Margaret's Rectory	434 Washington St	Boston

HISTORIC SITE NAME	ADDRESS	TOWN NAME
Clayton, S. C. Syrup - Diamond Drug Company	803 Summer St	Boston
Not Named in Database	East First St	Boston
Not Named in Database	82-84 Commercial St	Boston
Damon, James - Brown, Amos House	9 Cross St	Boston
Not Named in Database	11 Medford St	Chelsea
Thayer, Capt. Ebenezer House	318 Union St	Randolph
Nesmith, Frank E. House	58 Union St	Rockland
Poole, J. B. House	154 Pond St	Weymouth
Bosworth, Aseph House	15 Carver St	Halifax
Not Named in Database	950 Circuit St	Hanover
Not Named in Database	720 State St	Hanson
Not Named in Database	139 Hanover St	Hanover
Angier, Gertrude C. House	80 President's Ln	Quincy
Elks Building	1218-1222 Hancock St	Quincy
Carlson, Carl F. House	40-42 Saville Ave	Quincy
Old Village Cemetery Chapel	339 Washington St	Weymouth
Not Named in Database	35-37 Eutaw St	Boston
Richardson Outbuilding	662 Jerusalem Rd	Cohasset
Not Named in Database	723 Country Way	Scituate
Sutton, Capt. John - Johnson, William B. House	291 South Main St	Cohasset
Barnes, Harold Fenno House	55 Sohier St	Cohasset
Lee, Joseph Stable	269 Atlantic Ave	Cohasset
Sherman, Stephen T. House	105 Atlantic Ave	Cohasset
Magoun, Snow House	291 Washington St	Duxbury
Ames, Tilden House	316 Summer St	Marshfield
Cushing House	152 Elm St	Duxbury
Waite, Anne M. Garage	61 Crowninshield Rd	Brookline
Not Named in Database	100 Meredith Cir	Milton
Not Named in Database	87 Standish Rd	Milton
Not Named in Database	171 Union St	Randolph
Carlton - Dean Double House	8 Gates St	Boston
Wild, James C. - Hobart, Lydia House	5 Acorn St	Boston
Bryant, The Apartments	153 Hemenway St	Boston
West Roxbury Parkway	West Roxbury Pkwy	Boston
Tuck, Orville G. House	98 South Ave	Natick
Walpole Department of Public Works Garage	1385 Washington St	Walpole
Charles River Reservation - Greenough Boulevard	Greenough Blvd	Watertown
Ohabei Shalom Cemetery - Schooner Mausoleum	147 Wordsworth St	Boston
Haynes, Muriel S. House	22 Embankment Rd	Boston
Adelle Millinery Shop	1450 Hancock St	Quincy
Boyden, Edward C. House	33 Summit Ave	Sharon
Washington Street Bridge over Queset Brook	Washington St	Easton
Stone, M. J. House	28 Grove St	Natick
Fair, Martin J. House	19 Parkman St	Natick
Not Named in Database	16 South Russell St	Boston
Keevey House	19 Forest St	Plympton
Ainslie, Lawrence D. House	65 Brewster Rd	Cohasset
Not Named in Database	163 Endicott St	Boston

HISTORIC SITE NAME	ADDRESS	TOWN NAME
Wrentham State School - Poplar Cottage	162 Emerald St	Wrentham
Coolidge House	3 Claflin St	Hopkinton
Not Named in Database	11 Curve St	Sherborn
Not Named in Database	12-14 Eames St	Framingham
Dickson Corn Crib	125 Highland St	Weston
Morse, E. J. W. Thread Mill Dam	13R Central St	Easton
Durant, Henry F. House	112 Weston Rd	Wellesley
Clapp, Albion R. - Nash, Israel House	2 Cushing Rd	Wellesley
Not Named in Database	37 Chestnut St	Wellesley
Haws, Joseph - Newell, Josiah House	1795 Great Plain Ave	Needham
Not Named in Database	541-543 High St	Westwood
Hobbs, Amos House	193 Boston Post Rd	Weston
Not Named in Database	275-277 Moody St	Waltham
Chenery, John House	52 Washington St	Belmont
Evans, W. A. Garage	125 Middlesex Rd	Brookline
Merrill, Albert B. House	282 Buckminster Rd	Brookline
Cox, Josephine N. House	45 Cottage St	Brookline
Olmsted National Historic Site - Tool Shed	99 Warren St	Brookline
Not Named in Database	265 Boylston St	Brookline
Newhall, Benjamin - Mitton, George W. House	740 Washington St	Brookline
Grove Bank	429 Harvard St	Brookline
Bangs, Edward A. House	160 Aspinwall Ave	Brookline
Milton Cemetery - Gun Hill Road Entrance Gates	211 Centre St	Milton
Not Named in Database	288-300 Roxbury St	Boston
Not Named in Database	4 Brewer St	Boston
Not Named in Database	1 Sussex St	Boston
Fairmount Avenue Bridge over Conrail	Fairmount Ave	Boston
Gorham, Mary A. Three-Decker	6 Mayhew St	Boston
Not Named in Database	23 Sudan St	Boston
Not Named in Database	321 Cross St	Belmont
Sumner Apartment Building	35-45 Peterborough St	Boston
Hall, M. A. Building	161 Saint Botolph St	Boston
Not Named in Database	407 Marlborough St	Boston
Cassidy, Patrick Apartment House	2051 Commonwealth Ave	Boston
Freeland, Charles - Page, Susan House	128 Marlborough St	Boston
Minot, James House	188 Marlborough St	Boston
American Net and Twine Company Factory	155R Second St	Cambridge
Not Named in Database	1 Stoughton Terr	Boston
Saint George Syrian Orthodox Church	7-9 Saint George St	Boston
Not Named in Database	39-49 Warren St	Boston
Cyclorama Building (Boston Center for the Arts)	543-547 Tremont St	Boston
Not Named in Database	31 Appleton St	Boston
Not Named in Database	536 Harrison Ave	Boston
Not Named in Database	19 Rowell St	Boston
Cram, George W. Rowhouse	77 Hudson St	Boston
Not Named in Database	20-22 Cedar St	Boston
O'Hearn, Patrick House	1044 Adams St	Boston
Not Named in Database	19-27 White St	Boston

HISTORIC SITE NAME	ADDRESS	TOWN NAME
Horn, Edward B. House	314 Newbury St	Boston
Not Named in Database	898-904 East Broadway	Boston
Not Named in Database	8-10 Fort Ave	Boston
Woodbury Building	191-201 Sumner St	Boston
Bridgewater Iron Mfg. Company Worker Housing	120 Oak St	Bridgewater
War Memorial Park Stone Storage Building	River St	West Bridgewater
Ager, Solomon Shoe Shop	733 Bedford St	East Bridgewater
Keith, Eleazer House	318 North Central St	East Bridgewater
Higgins, Hiram House	938 South Franklin St	Holbrook
Not Named in Database	769 Front St	Weymouth
Not Named in Database	1319 Hanover St	Hanover
Not Named in Database	348 Center St	Hanover
Perry House	674 State St	Hanson
Fuller, F. Wesley House	80 Hall Pl	Quincy
Pearce, Elwood House	7 Bunton St	Milton
Adams National Historic Site - Beale House	181 Adams St	Quincy
Not Named in Database	50 Cedar St	Weymouth
Not Named in Database	36 Division St	Chelsea
Wolf - Glazer Building	178 Pearl St	Chelsea
Not Named in Database	376 Broadway	Chelsea
Ide, Alice - Hewitt, Florence House	163 Pleasant St	Winthrop
Not Named in Database	121 Upland Rd	Winthrop
Harvey, Isaac C. House	14 Dartmouth St	Everett
Not Named in Database	11A Pleasant St	Hingham
Miles, Rev. Henry A. House	25 Lincoln St	Hingham
Reed, John House	19 Mount Pleasant Ave	Hull
Fort Revere Tower	Farina Rd	Hull
Stovold, Gordon S. House	178 North Main St	Cohasset
Settino, Edward P. House	93 Linden Dr	Cohasset
Bates, Edgar Wallace House	11 Ripley Rd	Cohasset
Ferriera, John J. House	11 Elm Ct	Cohasset
Ferriera, John Joseph House	17 Elm Ct	Cohasset
Washburn, Bildad Tavern	234 Main St	Kingston
Not Named in Database	22 Summer St	Kingston
Not Named in Database	234 Brookdale St	Kingston
Freeman, Sprague House	243 High St	Duxbury
Harlow, Gideon Jr. Barn	513 Temple St	Duxbury
Not Named in Database	103 East St	East Bridgewater
Vinal, Job House	10 Ann Vinal Rd	Scituate
Not Named in Database	6 Cherry Ln	Scituate
Not Named in Database	29 Cabot St	Milton
Not Named in Database	12 Heritage Ln	Milton
Dedham First Free Public School Marker	High St	Dedham
Not Named in Database	40 Old Colony Rd	Weston
Murphy, Cornelius J. House	36 Rockwood Rd	Norfolk
Jacobs, F. House	427 Washington St	Norwell
Gardner, Caleb F. House	97 Leavitt St	Hingham
Not Named in Database	98 Warren St	Randolph

HISTORIC SITE NAME	ADDRESS	TOWN NAME
Taylor, James House	110 South Main St	Sharon
Joy, Benjamin - Perkins, Thomas House	31 Chestnut St	Boston
Leverett Pond Skating Rink	Pond St	Boston
Not Named in Database	85 North Main St	Natick
Sanborn, Ira B. House	49 Main St	Norwell
Litchfield, L. House	172 Central St	Norwell
Wood, Jonathan House	54 Bowditch Rd	Sudbury
Dyer, Warren Shoe Factory	11 Athens St	Weymouth
Evans, Benjamin F. House	30-32 Pleasant St	Ashland
Saint Stanislaus Roman Catholic Church School	181 Chestnut St	Chelsea
Limric, Howard House	146 Billings St	Sharon
Nelson, Herbert F. House	17-19 Summit Ave	Sharon
Not Named in Database	76 Chestnut St	Boston
Not Named in Database	46 Garden St	Boston
Not Named in Database	88 Mount Vernon St	Boston
Not Named in Database	97 Myrtle St	Boston
Standish Burying Ground - Brewster, Dea. Wm. Stone	Chestnut St	Duxbury
Belcher, Clifford Jr. House	58 Walnut St	Canton
Horgan, Herbert House	528 Newton St	Brookline
Adams, Karl Jr. House	176 Reservoir Rd	Brookline
Carl, Walter House	47 Hilltop Rd	Brookline
Hancock Village Duplex	82-100 Thornton Rd	Brookline
Biscoe, Howard J. Jr. House	76 Laurel Rd	Brookline
Wanton Shipyard Marker	471 River St	Norwell
Hines, Roger House	18 Norcross St	Arlington
Hill, George H. House	253 Pleasant St	Arlington
Delaney, Thomas F. House	55 Jackson Rd	Newton
Bacon, Joseph N. House	15-21 Avon Pl	Newton
Not Named in Database	152 Charlesbank Rd	Newton
Not Named in Database	80 Grasmere St	Newton
Cooley, Levi House	26 Broadway	Newton
Not Named in Database	20 Quirk Ct	Newton
Not Named in Database	267-269 Adams St	Newton
Not Named in Database	101 Hawthorn St	Newton
Waltham Street, 309	309 Waltham St	Newton
Eminence, The	122 Islington Rd	Newton
Wawbee Wawa Canoe Association Boathouse	17 Malvern Terr	Newton
Long, Edward A. - Thorpe, Joseph Henry House	42 Maple St	Newton
Patterson, A.H. House	430 Albemarle Rd	Newton
Bossom, William B. House	139 Mount Vernon St	Newton
Bridgham, Robert C. House	37 Gay St	Newton
Webster, Edwin S. House	9 Lawrence Rd	Newton
Bradfort Court	17-31 Herrick Rd	Newton
Durgin, Ada House	28 Hyde St	Newton
Charles River Golf Club	485 Dedham St	Newton
Not Named in Database	33 Wildwood Ave	Newton
Eddy, Caleb Francis and Georgianna House	16 Regent St	Newton
Not Named in Database	44 Hartford St	Newton

HISTORIC SITE NAME	ADDRESS	TOWN NAME
Not Named in Database	5 Brae Burn Rd	Newton
Not Named in Database	460 Commonwealth Ave	Newton
Not Named in Database	533-535 Commonwealth Ave	Newton
Not Named in Database	534-536 Commonwealth Ave	Newton
Not Named in Database	30 Beechcroft Rd	Newton
Not Named in Database	27 Kingsbury Rd	Newton
Not Named in Database	672 Chestnut St	Newton
Not Named in Database	30 Priscilla Rd	Newton
Not Named in Database	6 Locksley Rd	Newton
Winslow - Haskell Mansion	53 Vista Ave	Newton
Not Named in Database	8 Jackson Terr	Newton
Not Named in Database	18 Bemis Rd	Newton
Not Named in Database	169 Linwood Ave	Newton
Hills, William III House	24 Aspen Ave	Newton
Holden, Cleland A. House	17 Central Close	Newton
Norton, Lewis House	225 Grove St	Newton
Not Named in Database	80-82 Louise Rd	Newton
Claflin Block	795-817 Washington St	Newton
Not Named in Database	88 Garland Rd	Newton
Not Named in Database	13 Bemis Rd	Newton
Not Named in Database	113 Linwood Ave	Newton
Lyons, Ernest J. House	50 Woodland Rd	Newton
Not Named in Database	93 Truman Rd	Newton
Warren, Herbert Marshall Carriage House	11 Crocker Cir	Newton
Chapin, John House	20 Vista Ave	Newton
Malcolm, George F. House	35 Pulsifer St	Newton
Newton Theological Institute - Superintendent Hse	165 Herrick Rd	Newton
Clark, J. M. - Scobey, Fred House	52 Dyer Ave	Milton
Not Named in Database	60 Houston Ave	Milton
Not Named in Database	155 Audubon Rd	Milton
Not Named in Database	60 Winthrop St	Milton
Not Named in Database	4 Fairlawn Ave	Milton
Not Named in Database	32 June Ln	Newton
Porters Block	47-53 North Main St	Randolph
Fuller, Meta Vaux Warrick Sculpture Studio	135 Warren Rd	Framingham
Not Named in Database	41 Intervale St	Boston
Lenox Street Apartments - Building #4	2-10 Lattimore Ct	Boston
Greenville Girl's High School	Greenville St	Boston
Riley, P. Joseph House	668 North Main St	Randolph
Cavanaugh, James House	18 Vesey Rd	Randolph
Not Named in Database	87 Huntington Rd	Milton
Not Named in Database	15 Andrews Rd	Milton
Not Named in Database	22 Evans Way	Boston
Gordon College - Frost Hall	30 Evans Way	Boston
Not Named in Database	15 North Sq	Boston
Fernald, George L. House	38 Cotting St	Medford
Sweeney, Eugene E. and Mary A. House	100 Otis St	Medford
Smith House	19 Revere Pl	Medford

HISTORIC SITE NAME	ADDRESS	TOWN NAME
Driscoll, Jeremiah P. Garage	70R Esmond St	Boston
Not Named in Database	207 Webster St	Boston
Seaman, Mary Row House	239 Webster St	Boston
Not Named in Database	25 Barry St	Randolph
Not Named in Database	17 Imrie St	Randolph
Not Named in Database	18 Connolly St	Randolph
Not Named in Database	32 Connolly St	Randolph
Kramer, Max and Annie House	51 Ellsworth St	Brockton
Not Named in Database	726 Blue Hill Ave	Boston
Hollingsworth and Whitney - Armstrong Cork Company Dam	0 Hancock St	Braintree
Not Named in Database	24 West Elm St	Brockton
Hutchins, Nellie A. House	19 Copley St	Brookline
MacLeod, Daniel House	17 Loring Rd	Weston
Cooper, James House	125 Newton St	Weston
Everson, John W. House	155 Glades Rd	Scituate
Orient Heights Row House - Building 14	220-228 Faywood Ave	Boston
Rose, Fabius House	4 Carlisle St	Boston
Parker, Maynard A. House	7 Carlisle St	Boston
Not Named in Database	19 Edgewood St	Boston
Chapman's Bridge	Chapman St	Canton
Harrub, Isaac M. - Northey Tombs	Cushing Hwy	Scituate
Lemist, Edwin and Sarah Double House	9-11 Akron St	Boston
Haynes, James G. Three-Decker	2-3 Circuit Sq	Boston
Not Named in Database	580 Ash St	Brockton
Dunham, Frank House	309 Pleasant St	Brockton
Wales Home For Aged Women	553 North Main St	Brockton
Goldthwait, Benjamin House	157 Summer St	Brockton
Brockton VA Hospital - Emergency Generator	940 Belmont St	Brockton
Not Named in Database	18 Hobart St	Braintree
Not Named in Database	347 Plymouth St	Middleborough
Not Named in Database	136 Union St	Holliston
Wrentham State School Laundry	Bennett Ave	Wrentham
Edgell Grove Cemetery Garage	53 Grove St	Framingham
O'Connell, John Shoe Factory Double Worker Housing	2 Irving St	Marlborough
Onion House, The House - Pratt House	9 North Main St	Sherborn
Harrington, Moses House	109 Highland St	Weston
Bird and Son Factory Power Plant	Washington St	Walpole
Lewis, William House	14 Church St	Dover
Not Named in Database	52 Woodcliff Rd	Wellesley
Not Named in Database	26 Cushing Rd	Wellesley
Not Named in Database	41 Arlington Rd	Wellesley
Not Named in Database	57 Buckmaster Rd	Westwood
Not Named in Database	31 Hampton Rd	Westwood
Not Named in Database	28 Middle St	Watertown
Learned House	54 Fayette St	Watertown
Kilduff, Elizabeth House	51-53 Patten St	Boston
Mixter, Samuel House	225 Sargent Rd	Brookline
Not Named in Database	31 Hawthorne Rd	Milton

HISTORIC SITE NAME	ADDRESS	TOWN NAME
Milton Cemetery - Vose, Thomas Gravestone	211 Centre St	Milton
Not Named in Database	147 Dana Ave	Boston
Small, Abel C. - Wallace, William H. Row House	31 Delle Ave	Boston
Faulkner, William P. - Chipman, Daniel Row House	64 Elm St	Boston
Saint Matthew Roman Catholic Church	39 Stanton St	Boston
Whittemore, Charles W. House	14 Whittemore St	Boston
Not Named in Database	93 Blue Hill Ave	Boston
Halloran, Thomas F. and M. Double House	11 Mayfield St	Boston
Wilson, John B. and Charles House	17 Monument Ave	Boston
Levine, Louis House	2 Portina Rd	Boston
Gardner Hall	1615 Beacon St	Brookline
Wadsworth House	31 Hawthorn St	Cambridge
Not Named in Database	75-77 Francis Ave	Cambridge
Smith, William H. Row House	4 Symphony Rd	Boston
Gibson, G. House	20 Hereford St	Boston
Upton, G. B. House	173 Marlborough St	Boston
Not Named in Database	73 Dartmouth St	Boston
Not Named in Database	50 Second St	Cambridge
Worthen, Daniel House	8 Mount Pleasant St	Somerville
Briggs, Harrison O. House	52 G St	Boston
Farrington, John House	189 Beacon St	Boston
Not Named in Database	2 Park Sq	Boston
Hunt, William House	7 Bowdoin Ave	Boston
Not Named in Database	39 Newbury St	Boston
Gately's Company	2499-2501 Washington St	Boston
Not Named in Database	705 Washington St	Boston
Hinckley, David Building	102-114 Water St	Boston
Saint Columbkille's Roman Catholic Church	331 Market St	Boston
United States Leather Company Building	717-719 Atlantic Ave	Boston
Not Named in Database	48 Clarkson St	Boston
Howard, Benjamin House	216 Howard St	West Bridgewater
Cote, Thomas House	24 Belcher St	Holbrook
Porter Methodist Episcopal Church	17 Mutton Ln	Weymouth
Sturtevant, Z. House	159 Franklin St	Halifax
Bryant, Stephen Jr. -Loring, Dr. Caleb House	125 County Rd	Plympton
Not Named in Database	184 Old Washington St	Hanover
Maglathlin, Harvey and Harriet Crapo House	10 Buttonwood Ln	Hanover
Adams Birthplace - Stone Wall	135 Adams St	Quincy
Not Named in Database	71 Putnam St	Weymouth
Not Named in Database	15 Suwanee Rd	Weymouth
Not Named in Database	63 Highland Ave	Hull
Nelson - Dykeman Building	296 Broadway	Chelsea
Broadway Bridge over Diamond Creek	Broadway	Revere
Hersey, George House	132 South St	Hingham
Training Annex Rocket Motor Storage and Unboxing	Leavitt St	Hingham
Cook, Randolph H. House	207 Jerusalem Rd	Cohasset
Swan Boats	Boston Public Garden	Boston
Sampson, Levi House	6 Fort Hill Ln	Duxbury

HISTORIC SITE NAME	ADDRESS	TOWN NAME
Wallace, William S. House	99 Front St	Weymouth
Not Named in Database	19-21 Plymouth Ave	Milton
Boyd, William - McDonald, J. - Bird, Joseph Barn	83 Myrtle St	Norfolk
Gerrish, Thomas P. Double House	498 East Fourth St	Boston
Saint Margaret Roman Catholic Church Rectory	800 Columbia Rd	Boston
Hall, George House	27 Chestnut St	Sharon
Daly, Thomas House	50 Mount Pleasant Sq	Randolph
Damon, Charles H. House	90 Old Oaken Bucket Rd	Norwell
Not Named in Database	30 Water St	Walpole
Not Named in Database	6 Reed Ct	Somerville
Smith, Lewis H. House	5 Sullivan Ave	Easton
Ames Shovel and Tool Company Tenement #75	81 Lincoln St	Easton
Cheseborough, Frank House	37 Huntington Ave	Sharon
Sherman, W. U. Apartments	544-546 Washington St	Boston
Not Named in Database	19 Cedar Lane Way	Boston
Not Named in Database	6 Grove St	Boston
Not Named in Database	68 Pinckney St	Boston
Dealtry, Clearance House	10 Stoneleigh Cir	Watertown
Boulevard Chambers II	197-199 Columbia Rd	Boston
Not Named in Database	303 Lamartine St	Boston
Day, Oliver Anson House	57 Washington St	Easton
Dorchester South Burying Ground - Peabody Monument	2095 Dorchester Ave	Boston
Not Named in Database	25 Bowditch St	Braintree
Not Named in Database	134 Front St	Braintree
Smiley, Arthur Pharmacy	375 Washington St	Braintree
Cotton, Daniel C. House	10 Emmons St	Franklin
Beals, I. A. Company Shoe Factory	12 Water St	Holliston
Rice, Luther House	14 Vine St	Holliston
Not Named in Database	192 Exchange St	Millis
Clark, Moses F. House	53 Frairy St	Medfield
Lindstrom, Dr. Carl Garage	59 Oak Hill Rd	Southborough
Southborough-Boston Milestone	East Main St	Southborough
Whiting, Rufus W. Estate Barn #1	232R Salem End Rd	Framingham
Parker, Charles House	963 Worcester Rd	Framingham
Not Named in Database	40 Essex St	Marlborough
Framingham Railroad Station	417 Waverly St	Framingham
Stone's Block and Hall	3 Elm St	Framingham
Not Named in Database	20 Shawmut Ave	Wayland
Leland - Hawes House	31 South Main St	Sherborn
Damon, Charles R. House	120 Commonwealth Rd	Wayland
Bannon House	Morse St	Foxborough
Morse, Joshua - Clap, Levi House	792 Main St	Walpole
Sharon Public Library	North Main St	Sharon
Meadow Lea Cranberry Company Building #1	287 Foundry St	Easton
Downey, James P. House	21 Jenny Lind St	Easton
Langwater Farm House	250 Main St	Easton
Young, Caroline House	10 Waban St	Wellesley
Not Named in Database	23-25 Townsend St	Waltham

HISTORIC SITE NAME	ADDRESS	TOWN NAME
Perkins School for the Blind - Howe Building	175 North Beacon St	Watertown
Woodworth, Thomas H. House	265 Neponset Valley Pkwy	Boston
Walsh, Hoses M. House	41 Crehore Rd	Boston
O'Hearn, David House	595 Heath St	Brookline
Robeson, Louis House	180 Clyde St	Brookline
Rotch, Arthur Carriage Barn	70 Hyslop Rd	Brookline
Cohen, Samuel House	52 Greycliffe Rd	Boston
Fisher Hill Estates	29 Catlin Rd	Brookline
Sargent, Ignatius Stable and Carriage House	211 Sargent Rd	Brookline
Farnsworth, Esther House	44 Clark Rd	Brookline
Not Named in Database	4 Welland Rd	Brookline
Not Named in Database	308-316 Boylston St	Brookline
Talbot, George Building	5 Station St	Brookline
Not Named in Database	40 Vale St	Boston
Not Named in Database	18 Thwing St	Boston
Barstow, Eliza House	30 Pleasant St	Boston
Not Named in Database	1-2 Webster Pl	Boston
Pierce, S. B. Double House	22 Trull St	Boston
Ballantine, Rev. Johnathan - Eadie, William House	35 Cushing Ave	Boston
Not Named in Database	27 Cushing Ave	Boston
Lane, Benjamin C. House	28 Maxfield St	Boston
Not Named in Database	115 Stoughton St	Boston
Not Named in Database	271-285 Belmont St	Belmont
Not Named in Database	11 Grove St	Belmont
Not Named in Database	2 Kent Ct	Somerville
Rosamark, C. Three-Decker	90 Capen St	Boston
Cambridge Gas Light Company Purifying Plant	354 Third St	Cambridge
Not Named in Database	35 Hanson St	Boston
Not Named in Database	752 Columbus Ave	Boston
Not Named in Database	99 Cedar St	Boston
Not Named in Database	205 Everett St	Boston
Church Green Building	105-111 Summer St	Boston
Not Named in Database	12 Concord Sq	Boston
Not Named in Database	295-299 Cambridge St	Boston
Shapleigh, J. House	220 Newbury St	Boston
Peters, Henry House	5178 Washington St	Boston
Not Named in Database	2453 Washington St	Boston
Not Named in Database	389-397 Washington St	Boston
Payson, Ruth Double House	49-51 High St	Boston
Not Named in Database	427-467 Commercial St	Boston
Lafayette School	Shute St	Everett
First Trinitarian Congregational Church	77 Central Sq	Bridgewater
West Bridgewater World War I Monument	Main St	West Bridgewater
Scanlon and Grady House	438-440 Broad St	Bridgewater
Hudson, Isaac House	105 Hudson St	Halifax
Little, Melvin House and General Store	634 River St	Norwell
Not Named in Database	65 Keith St	Weymouth
Tilley, William House	64 Mears Ave	Quincy

HISTORIC SITE NAME	ADDRESS	TOWN NAME
Belcher, Henry M. House	15 Elmwood Ave	Winthrop
Peterson, Alfred House	103 Fort Hill St	Hingham
Robertson, E. H. House	362 King St	Cohasset
Pape, Frederick W. House	30 King St	Cohasset
Becker, William H. House	370 North Main St	Cohasset
Hunt, Emeline Morse House	294 Jerusalem Rd	Cohasset
Pratt, Capt. John L. House	183 South Main St	Cohasset
Jamieson, Norman House	635 Hammond St	Brookline
Tufts University - Delta Tau Delta Fraternity	98 Professor's Row	Somerville
Not Named in Database	33 Wapping Rd	Kingston
Stony Brook Schoolhouse	114 Summer St	Kingston
Coomer, William Barn	1327 Tremont St	Duxbury
Shoe Shop, Old	775 Forest St	Marshfield
Not Named in Database	18 Gannett Rd	Scituate
Not Named in Database	349 Central Ave	Milton
Not Named in Database	44 Windsor Rd	Milton
Colburn, Guy House	275 South Franklin St	Holbrook
Not Named in Database	545 South Franklin St	Holbrook
Cronon, Jeremiah House	35 Dedham St	Canton
Barlow, Thomas L. Dairy Barn	62 Sherman St	Canton
Lewis, Mark Row House	25 Aberdeen St	Boston
United Drug Co. - Dept. of Research and Technology	11 Leon St	Boston
Damon, Alpheus General Store	77 Main St	Norwell
Not Named in Database	2557 Massachusetts Ave	Cambridge
Union Cemetery	Stockbridge Rd	Scituate
Not Named in Database	87 River St	Boston
Ames Shovel and Tool Company #37	56 Main St	Easton
Not Named in Database	29 Summer St	Medford
Not Named in Database	31 Willis Ave	Medford
Ames Shovel and Tool Company Antrim Opening Shop	28 Main St	Easton
Ladd, Thomas F. House	35 Mechanic St	Easton
Not Named in Database	7-9 Anderson St	Boston
Not Named in Database	69 Revere St	Boston
Randall, Ramoth Gilead Barn - Shoe Shop	7 Holmes St	Easton
Foster, Jerusha Randall House	168 North Main St	Easton
Not Named in Database	19 Tingley St	Braintree
Not Named in Database	662 Washington St	Holliston
Mason, Orion A. House	12 School St	Medway
Saint Joseph's Roman Catholic Cemetery	59 Oakland St	Medway
Ball, Gilman - Baker, Edward D. House	27 Ash St	Hopkinton
Not Named in Database	138 Marlborough Rd	Southborough
Ashland Dam and Spillway	Ashland Reservoir	Ashland
McGee, O. House	251 South St	Marlborough
Not Named in Database	158 Howe St	Marlborough
Whitney, Warren and James R. House	59 Whitney St	Sherborn
Balch, Peter House	281 Brook St	Framingham
Medfield State Hospital - Superintendent House	45 Hospital Rd	Medfield
Saint James the Great Roman Catholic Church	900 Worcester St	Wellesley

HISTORIC SITE NAME	ADDRESS	TOWN NAME
Unionville School	140 Washington St	Easton
Not Named in Database	122 Abbott Rd	Wellesley
Not Named in Database	1 Highland Rd	Wellesley
Jones, Charles H. Carriage House	458 Glen Rd	Weston
Not Named in Database	32 Buckmaster Rd	Westwood
Not Named in Database	202 Common St	Dedham
Russell, E. W. House	55 Wellesley St	Weston
Russell, E. W. Barn	55 Wellesley St	Weston
Sears, Horace S. Estate Staff Housing	27 Wellesley St	Weston
Not Named in Database	59 Charles St	Waltham
Jones, Joseph House	47-49 Willow St	Waltham
Warren House	192 Warren St	Waltham
Pratt, A. House	23-25 Green St	Watertown
Union Market National Bank	1 Galen St	Watertown
Carnes, Caroline House	22 Toxteth St	Brookline
Not Named in Database	22 Brandon Rd	Milton
Davis Craft House - Adams - Nervine Asylum	996 Centre St	Boston
Not Named in Database	87-89 Bourne St	Boston
Not Named in Database	77 Marcella St	Boston
Not Named in Database	1 Copeland Pl	Boston
Not Named in Database	49-51 Blue Hill Ave	Boston
Not Named in Database	58 Neponset Ave	Boston
Sanborn, Esther Double House	28-30 Parsons St	Boston
French, Shriner and Uner Shoe Manufacturing Co.	63 Melcher St	Boston
Corrigan, Ernest J. House	64 Townsend Rd	Belmont
Mansfield, Gardiner House	63 Washington Ave	Cambridge
Knight, R. A. - Lacount, Eugene House	34 Day St	Somerville
Guild, B. F. House	222 Commonwealth Ave	Boston
Warren, Annie House	63 Commonwealth Ave	Boston
Not Named in Database	45 Rutland Sq	Boston
Huntington Avenue District #5 Fire Station	560 Huntington Ave	Boston
Blakemore, William B. Apartment House	34-36 South Huntington Ave	Boston
Crowell, C. C. House	85 Benton Rd	Somerville
Not Named in Database	40 Dwight St	Boston
Hayes, John C. Building	727-731 Boylston St	Boston
Boston Edison Electric Illuminating Company	25-39 Boylston St	Boston
Arnold, A. F. Row House	867 Beacon St	Boston
Not Named in Database	40 Winthrop St	Boston
Wakefield Building	171-179 Friend St	Boston
Trade Building	36-40 Thacher St	Boston
Jamaica Plain First Baptist Church Parsonage	629 Centre St	Boston
East Cambridge Viaduct - Lechmere Viaduct	O'Brien Hwy	Boston
Not Named in Database	54 Beacon St	Chelsea
Perkins Institute for the Blind Rental Housing	422-424 East Fifth St	Boston
Perkins, Henry Company Moulding Room	170 Broad St	Bridgewater
Waterman's Tack Factory	360 Water St	Hanover
Not Named in Database	400 Highland Ave	Quincy
Not Named in Database	68-88 Washington St	Quincy

HISTORIC SITE NAME	ADDRESS	TOWN NAME
Greenleaf, Thomas House	2 Mead Street Ct	Boston
Not Named in Database	68 Putnam St	Weymouth
Not Named in Database	14 Fisk Ave	Weymouth
Cain, D. - Bicknell, E. L. House	175 Fort Hill St	Hingham
Detorres Building	270 Broadway	Chelsea
Lincoln, Jeremiah House	256 South St	Hingham
Not Named in Database	14 Hersey St	Hingham
Not Named in Database	200 North St	Hingham
Not Named in Database	101 Kilby St	Hingham
Dion, Joseph A. Jr. House	7 Cushing Rd	Cohasset
Bartlett, Walter S. House	8 Cross St	Kingston
Reed Community House	33R Summer St	Kingston
Not Named in Database	197 Pembroke St	Kingston
Brant Rock Fish Market	267 Ocean St	Marshfield
Vinal, Jacob House	11 Mann Hill Rd	Scituate
Stetson, C. House	25-27 Hunt St	Weymouth
Glass, John House	84 Depot St	Duxbury
Weston Cottage - Trask, S. House	205 Powder Point Ave	Duxbury
Prisble, Daniel G. House	60 Jerusalem Rd	Cohasset
Bowker, C. - Jernegen, Helen M. House	138 Myrtle St	Boston
Saint Mark the Evangelist Roman Catholic Convent	Samoset St	Boston
Massachusetts Chemical Company Dam	Washington St	Walpole
Thayer, C. House	79 Front St	Weymouth
Cunningham, James House	54 Elm St	Easton
Metcalf Stable	170R Winthrop St	Winthrop
Saint John's Episcopal Church	23 High St	Sharon
Shattuck, William T. House	16 Walnut St	Natick
Revere Copper Company Superintendent House	468 Neponset St	Canton
Men of Kent Cemetery - Little, Ephriam Marker	Meeting House Ln	Scituate
Men of Kent Cemetery - Stockbridge, Benjamin Mrker	Meeting House Ln	Scituate
Nichols, F. L. - Raynard, L. M. House	87 Park St	Boston
Not Named in Database	Fort Standish Ave	Plymouth
Lakeside Cemetery	Franklin St	Braintree
Not Named in Database	11 Maple St	Braintree
Not Named in Database	365 Commercial St	Braintree
Not Named in Database	46 Hobart St	Braintree
Hayward, Jonathan House	131 Howard St	Braintree
Clapp House	20 Williams St	Easton
McFarland - Sanger House	148 Lumber St	Hopkinton
Stone Mill Company Building #4 - Dressing Room	161-165 Main St	Medway
Wilbur, Henry C. House	84 Main St	Hopkinton
Burnett, Harry II House	21 Deerfoot Rd	Southborough
Rock House	146 West Main St	Marlborough
Not Named in Database	189-191 Main St	Marlborough
Morse, Lt. William House	458 Farm Rd	Marlborough
Stone, Henry Lewis Bakery	7R Elm St	Framingham
Welch, E. Sohier Barn	81 Chestnut St	Weston
Franklin Railroad Bridge (Milepost #15.36)	Washington St	Norwood

HISTORIC SITE NAME	ADDRESS	TOWN NAME
Porter Coal and Wood Company	893 Washington St	Stoughton
Not Named in Database	19 Curve St	Wellesley
Not Named in Database	10 Rockridge Rd	Wellesley
Not Named in Database	50 Sexton Ave	Westwood
Not Named in Database	62-64 Dwight St	Dedham
Not Named in Database	137 Crescent St	Waltham
Dodd, Mary House	16 Cedar Rd	Belmont
Burke, Joseph House	806 Heath St	Brookline
Sobin House	540 Chestnut Hill Ave	Brookline
Frost, John House	16 Colliston Rd	Boston
Not Named in Database	115 Tappan St	Brookline
Not Named in Database	229 Boylston St	Brookline
Jones, Archibald House	226 Wachusett St	Boston
Not Named in Database	12 Hawthorne Rd	Milton
Saint Agatha's Roman Catholic Church Rectory	432 Adams St	Milton
Wilderness 99 Puddingstone Steps, The	Franklin Park	Boston
Cassidy, J. Andrew - Ecker, Michael House	19 Evergreen St	Boston
Crafts, John H.	109 Spruce St	Watertown
Vose, James House	42-44 Griggs Terr	Brookline
Saunders, William House	6 Prentiss St	Cambridge
Hall, Hiram House	7 Greenville St	Boston
Not Named in Database	1-2 Norfolk Terr	Cambridge
Parker, Wilbur House	248 Marlborough St	Boston
Kelly, Hugh and Peter J. House	42 Mystic St	Boston
Not Named in Database	30 Milford St	Boston
Not Named in Database	19 Dwight St	Boston
Rotch, Lester Playground Fieldhouse	30 Randolph St	Boston
Not Named in Database	924 Dorchester Ave	Boston
Berger Engineering & Surveying Instrument Factory	37 Williams St	Boston
Hanley, Patrick J. Apartment House	1458-1460 Tremont St	Boston
West Roxbury Civil War Soldiers' Monument	South St	Boston
Bryant Loft Building	Haymarket Pl	Boston
State Street Subway Station Entrance Canopy	Washington St	Boston
Central Wharf No. 5	156-158 Milk St	Boston
Simpson, Freeman House	478 Main St	Bridgewater
War Memorial Park - Undershot Water Wheel	River St	West Bridgewater
Spring Lake Cemetery	Prospect St	Rockland
Rice and Hutchins Shoe Company - Factory C	83 East Water St	Rockland
Not Named in Database	371 King St	Hanover
Madigan, Elizabeth House	566 Webster St	Rockland
Granahan, John P. House	11 Thomas Burgin Pkwy	Quincy
Cossaboom, E. S. House	91 Merrymount Rd	Quincy
Spargo, William T. Celtic Cross	20 Sea St	Quincy
Not Named in Database	935 East Squantum St	Quincy
Not Named in Database	541 Commercial St	Weymouth
Number 4 Warehouse	97 East Howard St	Quincy
Not Named in Database	108 Central St	Hingham
Wilder, E. F. House	26 Lafayette Ave	Hingham

HISTORIC SITE NAME	ADDRESS	TOWN NAME
Whelan, Delia M. House	11 Ship St	Hingham
Kiddie Kamp Cottage	161 Lakeview St	Sharon
Burgess House	100 Summer St	Kingston
Not Named in Database	457 Washington St	Duxbury
Northey, H. House	17 Old Oaken Bucket Rd	Scituate
Green Harbor Village Marker	Marginal St	Marshfield
Not Named in Database	34 Curtis St	Scituate
Wyer, Harry G. Garage	750 Washington St	Brookline
City Mills Company Felting Mill Tower Base	364 Main St	Norfolk
Not Named in Database	31 Brook St	Scituate
Tower, James A. - Whittier, Seth House	108 High St	Randolph
Not Named in Database	67 Thomas Pk	Boston
Not Named in Database	190 Savin Hill Ave	Boston
Lipsky, Abraham Tenement Building	85-87 West Cedar St	Boston
Paddon, James House	8 West Cedar St	Boston
Vinal, W. D. Rowhouse	872 Beacon St	Boston
Stony Brook Reservation - Enneking Parkway (I)	Enneking Pkwy	Boston
Murphy, Thomas House	70 Elm St	Easton
Highland Spring Brewery - Croft Brewing Company	164 Terrace St	Boston
Smith, Katherine L. House	19 Jefferson St	Winthrop
Not Named in Database	16 Madison Ave	Winthrop
Merrill, William House	22-24 Priest Rd	Watertown
Wellesley Town Forest	Brookside Rd	Wellesley
Plympton Old Town House	189 Main St	Plympton
Burns, George Barn	60 Washington St	Easton
Congregational Church Cemetery - Smith, E. Stone	2 Central St	Wellesley
Cohen, William B. House #1	61 Arlington Rd	Brookline
Stern, Berthold S. House	99 Alberta Rd	Brookline
Beals, Gardner House	206 Winchester St	Brookline
Not Named in Database	176 Fairway Rd	Brookline
Not Named in Database	44 Valley Rd	Brookline
Hancock Village Duplex	73-91 Gerry Rd	Brookline
Shepley, George F. House	106 Laurel Rd	Brookline
Poland, Richard W. House	45 Elm Ct	Cohasset
Jones, William H. House	165-167 Franklin St	Arlington
Elliot Manufacturing Company Worker Housing	335-337 Elliot St	Newton
Not Named in Database	25 Fayette St	Newton
Kelley, James - Buckley, Dennis House	29 School St	Newton
King, Frederick House	16 Bigelow Terr	Newton
Hamblin, Francis Edwin House	24 Channing St	Newton
Smith, Samuel Francis Marker	1175 Centre St	Newton
Coombs, Theophilus C. House	21 Oakland St	Newton
Harding, Charles R. House	4 Winthrop Ave	Newton
Trudo, Frederick House	16 Dalby St	Newton
Tupper, Angus G. House	11 Jasset St	Newton
Gallagher, Owen House	71-73 Allison St	Newton
Flaherty, Peter House	36 Jasset St	Newton
Delaney, James House	9 West St	Newton

HISTORIC SITE NAME	ADDRESS	TOWN NAME
Not Named in Database	2115 Commonwealth Ave	Newton
Not Named in Database	22 Winona St	Newton
Not Named in Database	29 Winona St	Newton
Whiting, Fred E. House	48 Islington Rd	Newton
Strong, Edward - Cannon, Madison Mott House	33 Hancock St	Newton
Rand, George D. House	40 Groveland St	Newton
Trowbridge, Theodore House	21 Fairview St	Newton
Nichols, Anna E. House	55 Highland Ave	Newton
Tucker, Randolph House	135 Essex Rd	Newton
Not Named in Database	7 Lee Rd	Newton
Hyde House	27 George St	Newton
Not Named in Database	42 Hyde Ave	Newton
Trowbridge, Almarin House	734 Centre St	Newton
Colby, Charles L. House	18 Chase St	Newton
Not Named in Database	17 Devon Terr	Newton
Coffin - Brown - Sparhawk House	85 Homer St	Newton
Blaisdell, Hiram House	132 Homer St	Newton
Mawhinney, James House	177 Cypress St	Newton
Hubbard, Allen House	51 Montvale Rd	Newton
Moseley, Herbert R. House	169 Allerton Rd	Newton
Robinson, Henry C. House	4 Chester St	Newton
Stearns, Charles C. House	111-113 Clark St	Newton
Beal, Herbert M. House	39 Harrison St	Newton
Hyde, Eleazer House	401 Woodward St	Newton
Bancroft, Frederick House	19 Burnham Rd	Newton
Not Named in Database	3 Lake Ave	Newton
Not Named in Database	543-549 Commonwealth Ave	Newton
Not Named in Database	46 Pine Crest Rd	Newton
Not Named in Database	14 Ridge Rd	Newton
Not Named in Database	40-42 Milo St	Newton
Not Named in Database	11 Fairfield St	Newton
Mahoney, Margaret Three Decker	5 Peabody St	Newton
Warren, G. - Parker, Francis Jewett House	22-28 Saint James St	Newton
Grady, James House	78-80 Charlesbank Rd	Newton
Not Named in Database	119 Park St	Newton
Not Named in Database	18 Lawn Ave	Newton
Not Named in Database	61 Woodchester Dr	Newton
Not Named in Database	28 Gralynn Rd	Newton
Not Named in Database	20 Morse Rd	Newton
Not Named in Database	15 Melville Ave	Newton
Not Named in Database	7 Cavanaugh Path	Newton
Not Named in Database	25 Cavanaugh Path	Newton
Not Named in Database	36 Spiers Rd	Newton
Not Named in Database	71 Mary Ellen Rd	Newton
Not Named in Database	200 Baldpate Hill Rd	Newton
Kimball, J. Wesley House	73 Washington Pk	Newton
Not Named in Database	8 Webster St	Newton
Wheat, Dr. Samuel House	399 Waltham St	Newton

HISTORIC SITE NAME	ADDRESS	TOWN NAME
Not Named in Database	34 Westbourne Rd	Newton
Flanagan, Tim House	27 White Ave	Newton
Not Named in Database	33 Plainfield St	Newton
Not Named in Database	35-37 Elm Hill Pk	Boston
Not Named in Database	84 Dyer Ave	Milton
Not Named in Database	70-72 Houston Ave	Milton
Not Named in Database	48 Revere St	Milton
Not Named in Database	67 Revere St	Milton
Winslow Cemetery - Means Family Lot	Winslow Cemetery Rd	Marshfield
Winslow Cemetery - Allen Family Lot	Winslow Cemetery Rd	Marshfield
Not Named in Database	109 Salem St	Boston
Hatch - Sawyer, Nathan House	306 Riverside Ave	Medford
Mount Auburn Cemetery - Fuller, Richard Buckminster Jr. Lawn Marker	580 Mount Auburn St	Watertown
Manson, Franklin Straw Bonnet Manufacturing Company Double Worker Housing	34-36 Proctor St	Framingham
Mount Auburn Cemetery - Greenwood, Charles Ridgeley Monument	580 Mount Auburn St	Watertown
Mount Auburn Cemetery - Rogers, William Barton Sarcophagus	580 Mount Auburn St	Watertown
Mount Auburn Cemetery - Wheeler, Charles Stearns Monument	580 Mount Auburn St	Watertown
Connolly, John Jr. House	52 Laurel Rd	Milton
Not Named in Database	257-259 Blue Hills Pkwy	Milton
Kelley, Herbert Stable	15 Jerome St	Medford
Not Named in Database	35 Reservation Rd	Milton
Not Named in Database	5-7 Warner Rd	Milton
Not Named in Database	57 Hollis St	Milton
Old Colony Railroad Bridge - Monatiquot Bridge	Monatiquot River	Braintree
Lyons, J. House	168 Edward Foster Rd	Scituate
Not Named in Database	172 Edward Foster Rd	Scituate
Not Named in Database	14 North Sq	Boston
Bowditch Apartment Company Row House	15 Pompeii St	Boston
Sinclair, Alfred P. and Emma J. - Miller, George S. and Marion S. House	26 Hillsdale Rd	Medford
American Woolen Mill	200 Boston Ave	Medford
Sullivan, J. Langdon and Florence House	29 Derby Ln	Weston
Roach, Ellen - Reardon, A. E. Tenement	20-24 Roach St	Boston
Everett Spanish-American Veterans Memorial	951 Broadway	Everett
Horne, Horace Bartlett Building	25-29 Central Ave	Milton
Not Named in Database	3 Barry St	Randolph
Not Named in Database	5 Barry St	Randolph
Not Named in Database	14 Imrie St	Randolph
Guerin, Henry Joseph and Gertrude Alice House	64 Perkins St	Newton
Not Named in Database	18 Esmond St	Boston
Davidson, James H. and Mary R. House	51 Esmond St	Boston
Armstrong World Industries Office Building	0 Hancock St	Braintree
Not Named in Database	57 Pleasant St	Brockton
Weiss, Frank House	22 Valley Rd	Milton
Salmond, Elizabeth New England Barn	128 Washington St	Hanover
Hanover Branch Railroad Employee Residence	312 Broadway	Hanover
Cummings, Robert - Donovan, Michael J. and Mary House	16 Mechanic St	Framingham

HISTORIC SITE NAME	ADDRESS	TOWN NAME
Not Named in Database	99-103 Beals St	Brookline
Rogers, George E. Rowhouse	51 Addington Rd	Brookline
Wright, Edwin Lewis Capen Garage	121 Colbourne Cresc	Brookline
Tilo Roofing Company Warehouse	298 Somerville Ave	Somerville
Not Named in Database	303 Gannett Rd	Scituate
Brown, Jacob - Lane, Walter D. House	102 Addington Rd	Brookline
Little Red School House	Concord Ave	Brockton
Not Named in Database	295 Ash St	Brockton
Spring Street Bridge	Spring St	Brockton
Eaton, Charles Shoe Company	101 Belmont St	Brockton
Not Named in Database	314 Crescent St	Brockton
Brockton VA Hospital - Greenhouse	940 Belmont St	Brockton
Not Named in Database	10 Norton St	Braintree
Tavern House	192-198 Main St	Medway
Not Named in Database	38 Grove St	Hopkinton
Moshier, Phipps G. House	18 Hayden Rowe St	Hopkinton
Not Named in Database	25 East Main St	Southborough
Not Named in Database	48 Grant St	Marlborough
Wayte, Richard Stone Marker	26 Loring Dr	Framingham
Cochituate Utility Buildings - Wagon Shed	Cochituate Rd	Natick
Ware, John House	96 South Main St	Sherborn
Burke, Dr. Michael F. House and Office	12 West Central St	Natick
Kener - Allen, Samuel House	1724 Washington St	Walpole
Pine Tree Farm	120 High St	Medfield
Donnell, Charles R. House	50 Oak Rd	Norwood
Talbot Block	738 Washington St	Norwood
Lyons, Thomas House	55 Williams St	Easton
Capen, Samuel A. House	386 North Main St	Randolph
Dilloway, Charles H. House	535 Worcester St	Wellesley
Not Named in Database	28 Oxford Rd	Westwood
Gay, Thadeus Farm - Root Cellar	590 Gay St	Westwood
Not Named in Database	17 Chestnut St	Dedham
Bentley, George W. Garage	8 Rolling Ln	Weston
Ingraham, W. H. House	80 Spring St	Watertown
Learned, Josiah Jr. House	34 Pearl St	Watertown
Not Named in Database	20 Colby Rd	Boston
Dewar, Daniel House	747 Washington St	Brookline
Not Named in Database	120 Boylston St	Brookline
Not Named in Database	239-241 Wachusett St	Boston
Not Named in Database	6 Briarfield Rd	Milton
Not Named in Database	76 Highland St	Boston
Not Named in Database	164 Ruthven St	Boston
Clark, William R. Town House	87 Coleman St	Boston
Dyer, Joseph F. House	84 Lake St	Boston
Barnes, Myron House	17 Summit Ave	Brookline
Not Named in Database	72 Hillside Terr	Belmont
Murray, James House	50-52 Verndale St	Brookline
Ginesti, Domenico House	94 Browne St	Brookline

HISTORIC SITE NAME	ADDRESS	TOWN NAME
Davis Building	402 Highland Ave	Somerville
Jenkins, C. E. Row House	508 Commonwealth Ave	Boston
Thomas - Pierce Apartment Building	75 Gainsborough St	Boston
Peoples Baptist Church	134 Camden St	Boston
Not Named in Database	14 Worcester Sq	Boston
Not Named in Database	23 Lawrence St	Boston
West Fourth Street Bridge over MBTA	West Fourth St	Boston
Yarchin, David Apartments	117-121 Intervale St	Boston
Not Named in Database	25 Concord Sq	Boston
Not Named in Database	1 Concord Sq	Boston
Merrill, Silas House	171 Newbury St	Boston
HUB Building	1134-1140 Washington St	Boston
Hotel Salem	105-107 High St	Boston
Hano, Samuel Company Worker Housing	13-15 Hano St	Boston
Market Forge Company Loft	2010 Revere Beach Pkwy	Everett
Hayden, Luther A. Jr. House	1019 South Franklin St	Holbrook
Bourbeau, J. Frederick House	52 Linfield St	Holbrook
Not Named in Database	107 Randolph St	Weymouth
Abington First Baptist Church	219 Adams St	Abington
Saint John the Baptist Catholic Church	44 School St	Quincy
South Shore Buick Auto Showroom	40-64 Adams St	Quincy
Not Named in Database	36 Edgewood Cir	Quincy
Ham, Alonzo G. Row House	604 East Seventh St	Boston
Boston Army Supply Base - Dry Dock #3	Dry Dock Ave	Boston
Calder, William House	13 Gardner St	Chelsea
Harrington - Dwyer House	96 Loring Rd	Winthrop
Day, Charles H. House	350 Winthrop St	Winthrop
Jacob, John Barn	629 Main St	Hingham
Barnes, John T. - Ritter, Ruby E. House	348 North Main St	Cohasset
Priest, Charles J. House	318 Forest Ave	Cohasset
Bartels, Hugh W. House	468 King St	Cohasset
Charlestown Navy Yard - Building 34 - Storehouse	Navy Yard	Boston
Watertown Arsenal - Storage Shed	Wooley Ave	Watertown
Delano - Cobb, Charles House	85 Main St	Kingston
Delano, Asa House	90 Bow St	Duxbury
Noyes, Samuel B. House	45 Spring Ln	Canton
Not Named in Database	97 Gurnet Rd	Duxbury
Camp Wing - Stockade	Keene St	Duxbury
Bloom, Robert House	4 Pope Hill Rd	Milton
Congregational Church Cemetery Road Remnants	2 Central St	Wellesley
Ware, Lyman S. House	22 Rockwood Rd	Norfolk
Nutting, Charles Herbert Carriage House	7 Ridge Rd	Sharon
Not Named in Database	14 Grampian Way	Boston
Not Named in Database	333 Savin Hill Ave	Boston
Saint John's Seminary - Service Building	9 Lake St	Boston
West Roxbury Parkway - Bellevue Hill Road	Bellevue Hill Rd	Boston
Coolidge School	319 Arlington St	Watertown
Pond, Rev. E. B. Barn	170 Stetson Rd	Norwell

HISTORIC SITE NAME	ADDRESS	TOWN NAME
Winthrop Parkway - Segment Two	Winthrop Pkwy	Revere
Conant, Ezra D. - Hadley, S. Henry House	46 Pearl St	Somerville
Hayden Store Block	123-129 Boston Ave	Medford
Not Named in Database	71 Mystic Ave	Medford
Winthrop Cemetery - Utility Shed	Buchanan St	Winthrop
Travis, Alonzo F. House	163 North Main St	Natick
Holmes, Henry - Gustafson, Olof S. House	39 North Main St	Easton
Congregational Church Cemetery - Greenwood, M. Stn	2 Central St	Wellesley
Not Named in Database	29 Hollingsworth Ave	Braintree
Not Named in Database	23 Hobart St	Braintree
Fruit Street Bridge over Conrail	Fruit St	Hopkinton
Metcalf House	5 Milford St	Medway
Not Named in Database	55 Grove St	Holliston
McFarland - Freeland - Keaney House	38 Elm St	Hopkinton
Safford House	9 Maple St	Hopkinton
Dodge, F. Leroy House	144 Marlborough Rd	Southborough
Falconi, John House	9 Newton St	Southborough
Wilson, C. B. House	24 East Main St	Southborough
Saint Mary Roman Catholic Church	28 Broad St	Marlborough
Smith - Brigham House	65 Newton St	Marlborough
St. George - Pisapia House	280 Washington St	Holliston
Not Named in Database	43 Maple St	Framingham
Medfield State Hospital - Ward L-2	45 Hospital Rd	Medfield
Not Named in Database	203-207 Union St	Natick
Foxborough State Hospital - K Building (Acute)	Chestnut St	Foxborough
Chenery, Isaac House	86 Philip St	Medfield
Parker, Alonzo B. Barn	162 Main St	Medfield
Rhodes - Morse - Mylod - Friary House	117 Mylod St	Norwood
Not Named in Database	21 Franklin Rd	Wellesley
Barrows, Rev. William - Ames, John V. House	19 Heckle St	Wellesley
Not Named in Database	80 Fletcher St	Boston
Not Named in Database	87 Sedgwick St	Boston
Not Named in Database	68 Boylston St	Brookline
Gosdonian Building	278 Washington St	Brookline
Broderick - Johnson, Frank House	36 Houston Ave	Milton
Not Named in Database	47 Hillside St	Milton
Not Named in Database	43 Deering St	Boston
Cox, George D. Row House	3 Wigglesworth St	Boston
Folsom, George F. House	14 Alleghany St	Boston
Not Named in Database	292-304 Roxbury St	Boston
Williams, George H. Rowhouse	23 Mount Pleasant Ave	Boston
Habolow, Louis Apartment Block	1-7 Fairland St	Boston
Sohier, Edward Dexter - Sears, David House	16 Copley St	Brookline
Jewell, Albert L. House	17 Browne St	Brookline
Not Named in Database	99 Mount Auburn St	Cambridge
Harvard University - Quincy Street Gate	17 Quincy St	Cambridge
Whitney, Henry M. Row House	2-2A Symphony Rd	Boston
Monroe, William M. House	1642 Commonwealth Ave	Boston

HISTORIC SITE NAME	ADDRESS	TOWN NAME
Weld, William - Pratt, S. M. House	127 Commonwealth Ave	Boston
Buffram and Adams Double House	45-47 Pearl St	Somerville
Not Named in Database	39-41 Thornton St	Boston
Not Named in Database	57 Gray St	Boston
Not Named in Database	768 Columbus Ave	Boston
Casey, Thomas Three-Decker	1021 Dorchester Ave	Boston
Not Named in Database	4 Essex St	Boston
Stackpole, J. L. House	292 Beacon St	Boston
Jordan - Pope - Bealls - Cotting House	391 Beacon St	Boston
Williams, H. B. House	256 Beacon St	Boston
Not Named in Database	11-17 Harvard Ave	Boston
Everett, Richard B. - Glover, A. H. House	64 Linden St	Boston
Not Named in Database	319 Washington St	Boston
Stimpson, Jeremiah House	95 Baldwin St	Boston
Whiting, Nathaniel Building	172-174 High St	Boston
Brook Farm - Barn Foundations	670 Baker St	Boston
U. S. Steel Castings Foundry Pattern Shop	Norman St	Everett
Wilbur House	1689 South St	Bridgewater
Whitman, Ezra House	590 Bedford St	East Bridgewater
Turkey Hill Fire Tower	Pine St	Holbrook
Shaw, Brackley III House	981 Bedford St	Abington
MacDonald House	417 High St	Hanson
Lobdell, Ebenezer House	114 County Rd	Plympton
Not Named in Database	789 Circuit St	Hanover
Not Named in Database	451 Gardner St	Rockland
Spring Brook Cemetery East Entrance and Gate	Spring St	Mansfield
Greer House	77-81 Shurtleff St	Chelsea
Somerby, Philip W. House	35 Harbor View Ave	Winthrop
Not Named in Database	4 New Bridge St	Hingham
Lincoln, Job House	45 Lincoln St	Hingham
Not Named in Database	227 Atlantic Ave	Hull
Slocum, Celia G. House	274 Forest Ave	Cohasset
Jackson, Robert V. House	108 Linden Dr	Cohasset
Eustis, James W. Barn	4-5 Mendel Rd	Cohasset
Markwick, Mathew - Markwitch, Mathew House	133 Beechwood St	Cohasset
Not Named in Database	24 Beechwood St	Cohasset
Salvador, John Maria House	50 Stockbridge St	Cohasset
Koop, John C. House	66 Margin St	Cohasset
Franklin Railroad Bridge over Former Shop Tracks	N.Y., N.H. & H. RR	Boston
Perimeter Landscapes - Wellesley College	Wellesley College	Wellesley
Stetson, Elisha - Gray, John House	8 Landing Rd	Kingston
Loring, Atherton House - Miramar	121 Parks St	Duxbury
Sampson, Benjamin House	27 Winthrop St	Kingston
Pakeen Farm - Cabot, Samuel House	107 Elm St	Canton
Not Named in Database	45 Winslow Rd	Brookline
Not Named in Database	3 Standish Rd	Milton
Not Named in Database	95 Brook Rd	Milton
Nolan, Mary G. House	44 Grampian Way	Boston

HISTORIC SITE NAME	ADDRESS	TOWN NAME
Cutter, Leonard R. - Baxter, H. W. House	42 Garden St	Boston
Crowinshield, George C. - Amory, William House	41 Beacon St	Boston
O'Hearn, William J. House	149 King St	Cohasset
Not Named in Database	40 Plimpton St	Walpole
Not Named in Database	16 Water St	Walpole
Tashjian, Harry Garage	68 Union St	Norfolk
Winthrop Shore Drive	Winthrop Shore Dr	Winthrop
Cushing, John G. Stable	83 Chestnut St	Boston
Tufts Library	220 North St	Weymouth
New England Telephone Company Building	26-30 Madison Ave	Winthrop
Judah, Frank House	105 Beach St	Sharon
Holmes, Henry - Dahlborg, Gustaf A. House	18 Pleasant St	Easton
Smith, Joseph - O'Brien, John Double House	84-86 Properzi Way	Somerville
Milano, Michele - DiPietro, Andrea Apartments	5 Holden Ct	Boston
Not Named in Database	1 Bourne St	Plymouth
Braintree First Church Burial Ground	Washington St	Braintree
Pratt, Philip Colby House	29 Plymouth St	Middleborough
Bellingham Cotton Mill Worker Housing	51 Maple St	Bellingham
Wrentham World War I Memorial	Common St	Wrentham
Dart, Thomas House	69 Franklin St	Wrentham
Boyd, J. House	196 Southville Rd	Southborough
Hurd, J. House	249 Parkerville Rd	Southborough
Clafin, W. F. House	15 Clafin Ave	Hopkinton
Not Named in Database	116 Marlborough Rd	Southborough
Not Named in Database	60 Devens St	Marlborough
Wilson, Henry Shoe Shop	181 West Central St	Natick
Medfield State Hospital - Employee Cottage #5	45 Hospital Rd	Medfield
Boardman, Bliss House	60 West Central St	Natick
Trinity Alliance Church	348 Weston Rd	Wellesley
Leadbetter, Henry House	412 Highland St	Weston
First Parish Church - Unitarian	30 Common St	Walpole
Main Street Bridge over Neponset River	Main St	Walpole
Tobin, Michael House	77 Cross St	Norwood
Music Hall - Billings Hall - Wellesley College	Central St	Wellesley
Reliance Club	33 Clifford St	Wellesley
Not Named in Database	92 Cliff Rd	Wellesley
Fogerty, Josephine House	11 Colburn Rd	Wellesley
Morse - Manning House	283 Walnut St	Wellesley
Curley, C. L. Two-Family House	20 Monclair Ave	Boston
Not Named in Database	734 Boylston St	Brookline
Not Named in Database	88 Boylston St	Brookline
Not Named in Database	22 Virginia St	Milton
Not Named in Database	92 Bourne St	Boston
Epstein, Morris House	4 Bourne St	Boston
Not Named in Database	47 Brent St	Boston
Not Named in Database	29 Dunreath St	Boston
Middlesex Apartments	247 Chestnut Hill Ave	Boston
Bright, Frederick House	153 Watson Rd	Belmont

HISTORIC SITE NAME	ADDRESS	TOWN NAME
Saint Anthony of Padua Roman Catholic Rectory	43 Holton St	Boston
M. I. T. - Pierce, Henry L. Engineering Laboratory	Memorial Dr	Cambridge
Elmwood - Lowell, James Russell House	33 Elmwood Ave	Cambridge
Not Named in Database	17 Farrar St	Cambridge
Dolliver, Edwin C. House	176 Summer St	Somerville
Morrison, Fannie Apartment Houses	1375-1383 Commonwealth Ave	Boston
Bates, J. D. House	163 Commonwealth Ave	Boston
Not Named in Database	42 Perrin St	Boston
Johnson, Samuel W. Three Decker	927 East Fourth St	Boston
Not Named in Database	400-402 Boylston St	Boston
Tennis and Racquet Club	929-939 Boylston St	Boston
Whitwell, H. House	167 Beacon St	Boston
Burnham, Hugh D. and Johanna H. House	96 Beacon St	Boston
Temple Club	33-37 West St	Boston
Eaton, Ebenezer House	38 Winter St	Boston
Not Named in Database	8 Concord Sq	Boston
Not Named in Database	4 Concord Sq	Boston
Bates, Benjamin Double House	178-180 Princeton St	Boston
Brown, Albert Row House	805 East Broadway	Boston
Not Named in Database	4 North Bennet Ct	Boston
Warren, H. W. - Katz, Simon House	84 Harrison Ave	Boston
Tibbetts, Charles House	50 Forest Ave	Everett
Coan, George House	102 Linden St	Everett
Conant - Bassett - Rhoads House	Pleasant St	Bridgewater
Hayward, Waldo House	320 Belmont St	East Bridgewater
Keith, Capt. Parlee Cattle Tunnel	732 Elm St	East Bridgewater
Evans Machine Shop	324 North Franklin St	Holbrook
Howard, Elijah House	218 Holmes St	Halifax
Bradford, Capt. John House	65 Crescent St	Plympton
Not Named in Database	1213 Hanover St	Hanover
Not Named in Database	169 Washington St	Weymouth
Not Named in Database	190 Commercial St	Weymouth
Adams, John School	16 Church St	Weymouth
Gerrish House	32 Hawthorn St	Chelsea
Beach Street Bridge over B & M Railroad	Beach St	Revere
Hudson, Edward W. - Cronenwett, George House	70 Cliff Ave	Winthrop
Stodder, Martin B. House	140 Fort Hill St	Hingham
Bicknell, Quincy House	24-26 West St	Hingham
Harvard University - 1885 Gate	Harvard Yard	Cambridge
Charlestown Navy Yard - Building 168 - Ash Silo	Navy Yard	Boston
Not Named in Database	79 Wapping Rd	Kingston
Phillips, Adelaide House	Webster St	Marshfield
Not Named in Database	222 First Parish Rd	Scituate
Chandler, Alden House	35 Cove St	Duxbury
Vine Lake Cemetery - Cart Path System	Main St	Medfield
Clark, John H. House	78-80 Pemberton Rd	Wayland
Not Named in Database	187 Hinckley Rd	Milton
Lucas, Thomas J. House	32 Buttonwood Ln	Cohasset

HISTORIC SITE NAME	ADDRESS	TOWN NAME
Not Named in Database	95 Irving St	Millis
Blessed Sacrament Roman Catholic Chapel	9 F St	Boston
Glover, Edward H. - Wheeler, Hattie House	11 Forest Rd	Sharon
Dennett, George Alfred Block	3 North Main St	Sharon
Hayes, Ichabod B. - Farwell, Edwin House	57 Summer St	Natick
New England Telephone Exchange	982 Main St	Walpole
Squirrel Brand Company Building	8 Boardman St	Cambridge
Gulla, Leo R. House	25 Fisher Rd	Cohasset
Higginson, George House	39 Brimmer St	Boston
Vanerin, Anthony Apartment Building	56 Seaver St	Boston
Milton Academy Faculty Housing	61 Gun Hill St	Milton
Hammond Barn	166 Main St	Plympton
Wade, Frank C. - Hanscom, LaRoy C. House	396 Bay Rd	Easton
Pondville Cemetery - Gilmore, Charles P. Monument	Everett St	Norfolk
Not Named in Database	382 North St	Boston
Thayer, Gideon House	424 Middle St	Braintree
Johnson, James B. Tool Shed	67 Northborough Rd	Southborough
Not Named in Database	411 Village St	Medway
Littlefield, Ebenezer House	170 Adams St	Holliston
Underwood House	5 Prentiss St	Southborough
Walker, Francis W. House	6 Main St	Southborough
Jasper's Rock	Fairlane Way	Holliston
Mayo, Donald Garage	35 Brush Hill Rd	Sherborn
Framingham Theater	45 Hollis St	Framingham
Saxonville Mills Dye House - Building #4	2 Central St	Framingham
NRDEC Building #58 - Family Housing	Kansas St	Natick
Shepard, George - Grant, Ira L. House	108 Central St	Mansfield
Cleveland Twist Drill Bay State Plant	75 Chauncy St	Mansfield
Not Named in Database	54 Abbott Rd	Wellesley
Whitin Observatory	Central St	Wellesley
Abbott Cottage	4 Arnold Rd	Wellesley
Tolman, John B. House	474 Washington St	Dedham
Hill, Thomas Elementary School	494 Main St	Waltham
Longyear Estate, The	120 Seaver St	Brookline
Glazer, George House	1-5 Evans Rd	Brookline
Ford, Milton House	64 Windsor Rd	Milton
Reynolds, Philip House	114 Canton Ave	Milton
Newhall, Emily J. House	80 Dix St	Boston
Not Named in Database	10 Brewer St	Boston
Not Named in Database	33 Worcester Sq	Boston
Not Named in Database	78-80 Langdon St	Boston
Not Named in Database	18-20 Clarendon Rd	Belmont
Coffin, Uriah H. Building	1680-1682 Beacon St	Brookline
Brooks, Emily House	94 Babcock St	Brookline
White Tower Restaurant	25 Central Sq	Cambridge
Sharpe, Robert - Klenert, John F. House	4 Billingham St	Somerville
Not Named in Database	184 Commonwealth Ave	Boston
Sears, W. T. House	15 Gloucester St	Boston

HISTORIC SITE NAME	ADDRESS	TOWN NAME
Not Named in Database	466 Warren St	Boston
Not Named in Database	180 West Canton St	Boston
Not Named in Database	83 Thornton St	Boston
Murphy, E. C. and M. A. Three Decker	12 Church St	Boston
Edison Electric Illuminating Transformer Station	693 Beacon St	Boston
Weeks, John Wingate Foot Bridge	Charles River	Boston
Towne, Orr N. House	3 Parker St	Boston
Mission Church	1545-1565 Tremont St	Boston
Lancaster Car Service	19-21 Lancaster St	Boston
Not Named in Database	35 Union Pk	Boston
Cheever, James - Lavezzolo, Catherine Rowhouse	3 Stillman Pl	Boston
Norwood Apartment Block	76 Norwood St	Everett
Stetson, Mary L. House	39 Mount Prospect St	Bridgewater
Prophett, H. G. House	62 Union St	Bridgewater
Allen, Micah - Woods House	77 Elm St	Halifax
Bosworth House	11 Franklin St	Halifax
Sylvester, Anthony and Nancy Taylor House	411 Broadway	Hanover
Field, George H. House	34 Elmwood Ave	Quincy
Halquist, Mary E. House	99-101 Putnam St	Quincy
Not Named in Database	52 Whitney Rd	Quincy
Hardy, William H. House	785 Columbia Rd	Boston
Clapp House	38 Front St	Weymouth
Not Named in Database	26 Unicorn Ave	Weymouth
Sawtelle, J. C. House	55 Caldwell St	Weymouth
Everlastik Company Loft	181 Spencer Ave	Chelsea
Hutchinson, Charles C. - Flinn, Herbert G. House	139 Washington Ave	Winthrop
Revere Beach	Revere Beach	Revere
Not Named in Database	38 Thaxter St	Hingham
Not Named in Database	48 Hersey St	Hingham
Thaxter, Joseph B. House	44 Fearing Rd	Hingham
Watson, William A. House	244 King St	Cohasset
Brewer, B. House	44 Black Rock Rd	Cohasset
Ashjian, James A. House	41 Rustic Dr	Cohasset
Murphy, Catherine House	15 Oak St	Cohasset
Stetson, Morgan B. Store	66-68 Spring St	Cohasset
Keefe, John E. House	3 Stanton Rd	Cohasset
Chandler, Joseph House	66 Summer St	Duxbury
Stevens - Langille House	207 Summer St	Marshfield
Not Named in Database	52 Country Way	Scituate
Barker, George - Prouty, Hon. Caleb W. House	189 Front St	Scituate
Harlow Corn Fields	104 Thompson St	Middleborough
Not Named in Database	75 Standish Rd	Milton
Not Named in Database	44 Dean Rd	Weston
Not Named in Database	169 Ridgeway Rd	Weston
Maxwell, Mortimer House	1057 Main St	Norwell
Sweetser, Gen. Leroy E. Circle East Access Ramp	Revere Beach Pkwy	Everett
Spooner, Prince P. House	126 Concord St	Ashland
Bernstein, Samuel Joseph House	17 Lake Ave	Sharon

HISTORIC SITE NAME	ADDRESS	TOWN NAME
Beach Building	6-10 Beach St	Boston
Avondale Chambers - Avondale Apartments	777-779 Huntington Ave	Boston
Plymouth Cordage Company Double Worker Housing	26-28 Spooner St	Plymouth
Not Named in Database	27 Frothingham St	Milton
Not Named in Database	54 Frothingham St	Milton
Black, Simon House	150 Rangeley Rd	Brookline
Finnergan House	69 Fairway Rd	Brookline
Childs, R. M. House	895 Hammond St	Brookline
Smithwick, Dr. Reginald H. House	245 Woodland Rd	Brookline
Snow, Francis House	17 Lowell Rd	Brookline
Shivek, Herbert L. House	86 Woodcliff Rd	Brookline
Not Named in Database	69 Denny Rd	Brookline
Hobbs, Dr. Ebenezer Jr. House	110 Clark St	Waltham
Smart, Ernest E. Building	738-744 Main St	Waltham
First National Store	591-599 Moody St	Waltham
Mulcahy, James House	70R Gardner St	Newton
Laffie, M. C. House	49 Carleton St	Newton
Fewkes, Jesse - Tewes, Sarah Tyler House	62 Maple St	Newton
Bridges, George M. House	143 Charlesbank Rd	Newton
Buck, William S. House	67 Arlington St	Newton
Not Named in Database	1 Billings Pk	Newton
Newton Free Library	414 Centre St	Newton
Holman, Ralph Warriner House	47 Hollis St	Newton
Sawyer, Edward House	100 Bellevue St	Newton
Brown, George W. House	5 Jenison St	Newton
Keating, John House	62 Cook St	Newton
Quirk, Michael House	12 Green Ct	Newton
Not Named in Database	230 Adams St	Newton
Not Named in Database	54-56 Lincoln Rd	Newton
Hammill, Hugh R. House	3 Shamrock St	Newton
Newell, Sarah House	91 Hillside Ave	Newton
Not Named in Database	2065 Commonwealth Ave	Newton
Not Named in Database	13 Winona St	Newton
Walker, Eliza Harding House	103-107 Hancock St	Newton
Not Named in Database	48 Churchill St	Newton
Ranlett, Alonzo A. House	221 Walnut St	Newton
Pulsifer, Royal M. House	85 Otis St	Newton
Heath, Daniel C. House	147 Highland Ave	Newton
Corpus Christi Roman Catholic Church	35 Ash St	Newton
Sanborn, John H. House	70 Chase St	Newton
Taylor, Bertrand E. House	238 Grant Ave	Newton
Richardson, Charles W. House	189 Langley Rd	Newton
Hazelton, John H. - Salisbury, Jonas Galusha House	105 Morton St	Newton
Not Named in Database	120 Pleasant St	Newton
Not Named in Database	34 Farwell St	Newton
Barnard, James H. House	87 Rockland Pl	Newton
Mansfield, Lott House	69 Pine Ridge Rd	Newton
Kimball, Herbert W. House	325 Woodward St	Newton

HISTORIC SITE NAME	ADDRESS	TOWN NAME
Not Named in Database	373 Commonwealth Ave	Newton
Thorndike, Augustus House	509 Hammond St	Newton
Not Named in Database	11 Allen Ave	Newton
Not Named in Database	144 Fuller St	Newton
Not Named in Database	104 Fairway Dr	Newton
Burr Park Field House	Park St	Newton
Not Named in Database	95 Montrose St	Newton
Not Named in Database	43 Bontempo Rd	Newton
Not Named in Database	43 Hanson Rd	Newton
Not Named in Database	96 Beaumont Ave	Newton
Not Named in Database	63 Mandalay Rd	Newton
Not Named in Database	21 Adams St	Newton
Not Named in Database	31-33 Adams St	Newton
Not Named in Database	18 Thaxter Rd	Newton
Shea, Kevin R. House	47 Studio Rd	Newton
Not Named in Database	30 Walsh Rd	Newton
Not Named in Database	135 Selwyn Rd	Newton
Not Named in Database	103 Truman Rd	Newton
Not Named in Database	41 Curve St	Newton
Crowell, Henry House	179 Hunnewell Ave	Newton
Fearing, Edwin T. House	54 Park St	Newton
Loveland, B. M. House	9 Elmwood St	Newton
Johnson, Ward F. House	1028 Walnut St	Newton
Withington, Increase Sumner House	274 Otis St	Newton
Not Named in Database	47 Woodward St	Newton
Not Named in Database	294 Commonwealth Ave	Newton
Not Named in Database	27 Tudor Rd	Newton
Not Named in Database	47-47A Dyer Ave	Milton
Not Named in Database	51 Warren Ave	Milton
Not Named in Database	45 Audubon Rd	Milton
Not Named in Database	0 Catherine Rd	Milton
Not Named in Database	281 Weston Rd	Wellesley
Cypress Street Bridge over MBTA Green Line	Cypress St	Newton
Not Named in Database	6 Cooper St	Boston
Collins, Michael D. Store - Sciaraffa, Pasquale Shoe Repair Shop	38 Fleet St	Boston
Not Named in Database	15 Sheafe St	Boston
Mount Auburn Cemetery - Kanayan, Gen. Drastamat Memorial	580 Mount Auburn St	Watertown
Mount Auburn Cemetery - Magoun, Thatcher Monument	580 Mount Auburn St	Watertown
Mount Auburn Cemetery - Bocher, Ferdinand Monument	580 Mount Auburn St	Watertown
Not Named in Database	7 Otis St	Milton
Not Named in Database	34 Governors Rd	Milton
Not Named in Database	76 Governors Rd	Milton
Not Named in Database	40 Peggotty Beach Rd	Scituate
Not Named in Database	7 Sunset Rd	Scituate
Davenport Mansion - Stone Wall System	1465 Brush Hill Rd	Milton
Geary, Maurice J. House	12 West St	Medford
Not Named in Database	152 High St	Medford
Not Named in Database	98 George P. Hassett Dr	Medford

HISTORIC SITE NAME	ADDRESS	TOWN NAME
Marks, Abraham J. Apartments	143-147 Columbia Rd	Boston
Harrington, Herbert E. and Ruth House	116 Meadowbrook Rd	Weston
Hammer, Charles Dunkel and Marian Shapleigh House	22 Kilburn Rd	Belmont
Harlow, Ralph Leroy House	5 Colonial Terr	Belmont
Not Named in Database	35 Imrie St	Randolph
Not Named in Database	165 Highland St	Newton
Sylvester, Edmund Q. Farm Worker Cottage	71 Washington St	Hanover
Stetson, Martin W. Carriage House	607 Broadway	Hanover
French, Dr. John Ordway Carriage House	25 Washington St	Hanover
Saxonville Realty Trust Storage Building	2 Central St	Framingham
Not Named in Database	95 Beals St	Brookline
Trask, Maurice H. - Hersey, E. Banfield House	185 Rawson Rd	Brookline
Dorr, Joseph House	2 Alpine Pl	Boston
Rumrill and Stanton Rental House	8 Laurel St	Boston
Nelson, M. R. House	49 Elmore St	Boston
Not Named in Database	273 Pearl St	Brockton
Packard and Field Factory	99 Belmont St	Brockton
Not Named in Database	946 North Main St	Brockton
Leland, The	162 Warren Ave	Brockton
Collary, E. House	15 East Main St	Hopkinton
Eames Cider Mill	79 Ash St	Hopkinton
Ferguson House	20 East Main St	Southborough
Cook, H. House	22 East Main St	Southborough
Not Named in Database	211 East Main St	Marlborough
Not Named in Database	27 Parks Dr	Sherborn
Not Named in Database	127 Farm St	Dover
Brown - Smith House	118 Nobscot Rd	Sudbury
Dinsmore, Otis F. House	79 Rumford Ave	Mansfield
Parker, Alonzo B. House	162 Main St	Medfield
Franklin Railroad Bridge (Milepost #16.11)	Hawes Brook	Norwood
Not Named in Database	349 Center St	Easton
Poole, Eunice House	611 North Main St	Randolph
Not Named in Database	5 Midland Rd	Wellesley
Power House - Wellesley College	Central St	Wellesley
Billings and Clapp Chemical Company	27 Mica Ln	Wellesley
French, Samuel House	311 Pond St	Westwood
Parker, Lowell - Fisher, Joseph House	757 High St	Westwood
Not Named in Database	36 Dean St	Westwood
Not Named in Database	39 Parker St	Westwood
Not Named in Database	397 Washington St	Dedham
Tabor, Arthur H. House	26 Dunster Rd	Brookline
Whittemore, Charles W. House	11 Bexley Rd	Boston
Not Named in Database	35 Northbourne Rd	Boston
West Roxbury District Court House	445 Arborway	Boston
Massachusetts Mental Health Center Main Building	74 Fenwood Rd	Boston
Not Named in Database	36 Briarfield Rd	Milton
Bancroft, John Carriage House	308 Adams St	Milton
Not Named in Database	131-137 Brighton Ave	Boston

HISTORIC SITE NAME	ADDRESS	TOWN NAME
Swift, Frances House	10 Alleghany St	Boston
Spooner - Lambert House	64 Bartlett St	Boston
Not Named in Database	8 Brewer St	Boston
Not Named in Database	57-59 Forest St	Boston
Payson, Samuel R. House	3 Forest Pl	Boston
Dorchester Mutual Fire Insurance Building	5-11 Woodworth St	Boston
Crehan, Matthew J. House	30 Percival St	Boston
Boston Wharf Company Iron Warehouse	35-37 Stillings St	Boston
Rowen, Henry S. - Sullivan, John H. Jr. House	39-41 Undine Rd	Boston
Not Named in Database	25 Falmouth St	Belmont
Not Named in Database	1080 Beacon St	Brookline
Mayberry, Cyrus C. House	9-11 Stetson St	Brookline
Glover, Henry R. House	48 Meacham Rd	Somerville
Thomas, David W. Row House	13 Symphony Rd	Boston
Pratt, Caleb Double House	16-18 Mount Vernon St	Boston
Swan, William H. House	1058 Adams St	Boston
Saint Paul's Episcopal Church	136 Tremont St	Boston
Wiggins Lumber Terminal Complex - Building #3	267-281 Medford St	Boston
Beacon Trust Company Building	16 Hawley St	Boston
Foster, Jacob Jr. - Kendall, Loammi House	11 Union St	Boston
Fox and Studley House	7 Newbury St	Boston
Not Named in Database	439 Washington St	Boston
Staples, Edward Stable	201-203 Endicott St	Boston
Donovan, Patrick J. House	116 High St	Boston
Not Named in Database	41 Gardner St	Boston
Hichborn, William House	27 Trenton St	Boston
Bragdon, William House	7 Wallace Ct	Boston
Not Named in Database	66 Beacon St	Chelsea
Lewis, Albert J. Grammar School	Floyd St	Everett
Market Forge Company Works	35 Garvey St	Everett
Bridgewater Iron Mfg. Company Worker Housing	7-9 Bolton Pl	Bridgewater
Not Named in Database	289-293 Central St	East Bridgewater
Not Named in Database	232 Webster St	Hanover
Eells, Samuel and Hannah Witherell - Eells, Robert L. and Ruth Copeland House	31 Church St	Hanover
Bates, William Forrest and Fannie S. Whiting House	257 Washington St	Hanover
Spear, G. W. House	15 Thayer St	Quincy
Alden, Arthur H. House	80 Dixwell Ave	Quincy
Hod Carriers Obelisk	20 Sea St	Quincy
Weymouth Fire Station #3	82 Broad St	Weymouth
Not Named in Database	426 Meridian St	Boston
Tewksbury, Hermon D. House	15 Thornton Pk	Winthrop
Tower, David House	76-78 South Main St	Cohasset
Boston Engine Terminal Power Plant	Boston Eng. Terminal	Somerville
Kingston World War I Monument	Green St	Kingston
Smith, Ernest B. House	41 Washington St	Duxbury
Not Named in Database	109 Elm St	Scituate
Howard, Richard - Luddy, Thomas House	184 Neponset St	Canton

HISTORIC SITE NAME	ADDRESS	TOWN NAME
Not Named in Database	101 Gurnet Rd	Duxbury
Camp Wing Small Cabin Complex	Keene St	Duxbury
Kramer, Edwin House	78 Powell St	Brookline
Not Named in Database	275 Main St	Franklin
Jacob Wrestling with the Angel Sculpture	South St	Waltham
Not Named in Database	42-44 West Union St	East Bridgewater
Hill, Daniel W. House	75 Summer St	Scituate
Not Named in Database	3 Rustlewood Rd	Milton
Kuhn, James Peter Jr. House	42 Old Pasture Rd	Cohasset
Not Named in Database	70 First Parish Rd	Scituate
Not Named in Database	11 Story St	Boston
Kiddie Kamp Waterfront Cottage	161 Lakeview St	Sharon
Hayward, Milan W. House	64 Summer St	Natick
Neville, Daniel J. - Dianto, Francis House	36 Hubbard St	Malden
Fisher, Anne House	140 Charles River Rd	Watertown
Gooch, Bertha Ella House	28 Columbus Ave	Easton
Not Named in Database	84-88 Phillips St	Boston
Men of Kent Cemetery - Merritt, John Marker	Meeting House Ln	Scituate
Gomes, Fidel House	19 Crescent St	Plympton
Fobes, Alpheus - Pierce, Virgil L. House	64 Washington St	Easton
Not Named in Database	754 Cummins Hwy	Boston
White, Peregrine House	310 Tremont St	Braintree
Fisher, Hermon C. House	39 Union St	Franklin
Cataldo, Felix Block	36-38 Main St	Franklin
Wrentham State Hospital O Ward	Smith Ave	Wrentham
Newton, Adoniram J. House	101 Marlborough Rd	Southborough
Maley, Michael R. Barn	38 Boston Rd	Southborough
Not Named in Database	26 Water St	Marlborough
Not Named in Database	10 Grove St	Marlborough
Fleming, John House	16 Maple St	Sherborn
Holbrook, Thomas House	91 South Main St	Sherborn
Assington Gazebo	172 Forest St	Sherborn
Not Named in Database	35 Farm Rd	Sherborn
Lawton, Sam House	69 Eliot St	Natick
Church of the Sacred Heart Roman Catholic Church	28 Eliot St	Natick
Welch, Delia House	67 Curve St	Wellesley
Conant, Herbert House	85 Crest Rd	Wellesley
Not Named in Database	56 Woodcliff Rd	Wellesley
Dean, John House	262 East St	Westwood
Not Named in Database	99 Common St	Dedham
Hastings, Josiah Barn	131 Newton St	Weston
Stevenson, Col. Robert H. Coachman Cottage	33 Green St	Milton
Petrini, Anne House	43 Patten St	Boston
Sprague, Henry H. House	91 Francis St	Brookline
Not Named in Database	79 Brook St	Brookline
Not Named in Database	26-28 Brandon Rd	Milton
Crosby, William B. House	30 Hinckley Rd	Milton
Felt, Willard Blacksmith Shop	416-418 Adams St	Milton

HISTORIC SITE NAME	ADDRESS	TOWN NAME
Ford, Alfred House	14 Grant St	Boston
Stratford Street Baptist Church	77 Stratford St	Boston
Boston Yacht Club	1793-1805 Columbia Rd	Boston
Lappen, James House	492 East Seventh St	Boston
Greaves, Lillian L. House	143 Pine St	Belmont
Peretti, Florence House	15 Jackson Rd	Belmont
Not Named in Database	15 Stone Rd	Belmont
Withey, S. B. House	10 Appian Way	Cambridge
Dunvegan, The	1654 Massachusetts Ave	Cambridge
Thaxter, Roland House	7 Scott St	Cambridge
Not Named in Database	334 Lake St	Belmont
Not Named in Database	624 Warren St	Boston
Not Named in Database	158 West Canton St	Boston
Munn, Minnis Two-Family House	112-114 Brooks St	Boston
Wheeler, Morris Apartment House	55 South Huntington Ave	Boston
Not Named in Database	28-36 Beacon St	Somerville
Not Named in Database	25 Munroe St	Somerville
Green, Julia Three-Decker	16-18 Mansfield St	Somerville
Not Named in Database	1 Ringgold St	Boston
Not Named in Database	11A Milford St	Boston
Not Named in Database	32 Clarendon St	Boston
Not Named in Database	262 Beacon St	Boston
Safford-Blake, Dr. Mary Jane House	5 Adams St	Boston
Charlestown Heights - Puddingstone Cheek Walls	Medford St	Boston
Bedford Street Mechanical Garage	71-85 Bedford St	Boston
Not Named in Database	15 Bond St	Boston
Weston, David B. - Mason, Rufus House	11 Bolton Pl	Boston
Lewis, William House	269 Newbury St	Boston
Doherty, M. Three-Decker	41 Pearl St	Boston
Not Named in Database	91-93 Fort Ave	Boston
Rand, James H. House	24 Soley St	Boston
Not Named in Database	145 Bradford St	Everett
Everett City Hall	484 Broadway	Everett
Ford, Dea. James Jr. House	852 Hancock St	Abington
McVeigh, Henry M. House	497 Union St	Rockland
Lawrence, Second Thomas House	607 Main St	Norwell
Not Named in Database	121-123 Merrymount Rd	Quincy
Turner, William T. Monument	20 Sea St	Quincy
Not Named in Database	122 Washington St	Weymouth
Not Named in Database	140 Middle St	Weymouth
Not Named in Database	20 Eden St	Weymouth
Not Named in Database	165 Clinton Rd	Weymouth
Pratt Shed	103 Green St	Weymouth
Day House	55 Monmouth St	Boston
Richmond Building	100 Hawthorn St	Chelsea
Frost Public Library	2 Metcalf Sq	Winthrop
Fearing, Thomas and John House	36 Pleasant St	Hingham
Not Named in Database	11 Oregon Ct	Hingham

HISTORIC SITE NAME	ADDRESS	TOWN NAME
Not Named in Database	39 Elm St	Hingham
Strain, Hugh F. House	344 King St	Cohasset
Lund, Paul A. House	3 Linden Cir	Cohasset
Landess, James K. House	32 Deep Run	Cohasset
Harris, A. - Harding, Albert E. Barn	260 Jerusalem Rd	Cohasset
Flint, Gordon E. House	21 Clay Spring Rd	Cohasset
Beal, Thomas House	34 Elm St	Cohasset
Walking Man	Wellesley College	Wellesley
Marshfield United Methodist Church	185-200 Plain St	Marshfield
U. S. Coast Guard Station Boathouse - Scituate	Sunset Rd	Scituate
Not Named in Database	15 Kelton Rd	Scituate
Coffey House	33 Hunt St	Weymouth
Hesketh, William House	189 Chapman St	Canton
Wolfe, Fred W. House	35 Grove St	Scituate
Revis, Joseph House	67 Trout Brook Ave	Milton
Welch, George F. Coal and Lumber Company Store	162 Front St	Scituate
Quinn, Edward House	105 North St	Randolph
Potter, Walter House	618 Jerusalem Rd	Cohasset
Whitaker, George House	16 Crest Rd	Sharon
Paine, Jebidiah Thomas House	43-45 Royal St	Watertown
Marcus, Isaac House and Grocery Store	9 Southwick St	Boston
Not Named in Database	32 Nickerson St	Braintree
Not Named in Database	9 Hobart St	Braintree
Ray Mills - Franklin Mills Worker Housing	349 Union St	Franklin
Saint Mary's Catholic Church Parochial School	201 Main St	Franklin
Lyons, John House	31 Walcott St	Hopkinton
Adams, Nathan - Archabald, George House	152 Hayden Rowe St	Hopkinton
Not Named in Database	261 West Main St	Marlborough
Middleton Building	276 Main St	Marlborough
Hunter - Rice House	28 Front St	Marlborough
Chubbuck, Stillman Carriage House	37 Maple St	Sherborn
Hastings, Thomas House	8 Old Connecticut Path	Framingham
Sudbury River Siphon	Stonebridge Rd	Wayland
Holmes, Patterson P. House	33 High Rock St	Needham
Walpole Manufacturing Company Worker Housing	61-67 Neponset St	Walpole
Ellis, W. House	962 North St	Walpole
Hartshorn, Charles E. House	184 Vernon St	Norwood
Borderland State Park - Currivan Corn Crib	Massapoag Ave	Easton
Belcher, Jonathan House	360 North Main St	Randolph
Colonial Building and Garage	11 Central St	Wellesley
Washburn, Cyrus House	22 Longfellow Rd	Wellesley
Not Named in Database	31 Oxford Rd	Westwood
Not Named in Database	216-218 Washington St	Westwood
Not Named in Database	102 Parker St	Westwood
City Home - Town Farm	250 South St	Waltham
Endicott, Henry Bradford Caretaker House	656 East St	Dedham
Andrew, James D. House	53 Willard Rd	Brookline
Rogers House	177 Buckminster Rd	Brookline

HISTORIC SITE NAME	ADDRESS	TOWN NAME
Emerson, Elijah House	28 Emerson St	Brookline
Blake, Arthur W. House	21-25 Cypress St	Brookline
Not Named in Database	8 Newsome Pk	Boston
Haffenreffer Brewery - Building E	Bismark St	Boston
Milton Preparatory School	112 Randolph Ave	Milton
Ideal Garage	6 Glenville Terr	Boston
Yorke, Margaret M. House	21-23 Bentham Rd	Boston
Darling, Linus House	210 Savin Hill Ave	Boston
Not Named in Database	1-3 Merrill Ave	Belmont
Sklover, Goldie House	51 Marshall St	Brookline
Rosen, Gabe Building	80-90 Browne St	Brookline
Glover, Henry R. House	57 Meacham Rd	Somerville
Fletcher, Annie House	6-12 Pembroke Ct	Somerville
Not Named in Database	106-108 Otis St	Cambridge
Not Named in Database	13 Appleton St	Boston
Not Named in Database	559 Massachusetts Ave	Boston
Not Named in Database	1083 Dorchester Ave	Boston
Not Named in Database	28 Taft St	Boston
Kittridge, Mary House	532 Beacon St	Boston
Young Men's Christian Association Building	1137 River St	Boston
Austin, Gen. Nathaniel House	27 Harvard Sq	Boston
Anderson, Larz Bridge	Boylston St	Boston
Weston, David B. - Mason, Rufus House	6 Bolton Pl	Boston
Freeland, Charles House	77 Newbury St	Boston
Smith, Timothy Building	2277-2289 Washington St	Boston
Whittemore, John Q. A. House	724 Washington St	Boston
One Hundred and Twenty-Five Summer Street	125 Summer St	Boston
Summer Street Bridge over C Street	Summer St	Boston
Hark Beef Company Building	24 North St	Boston
Old North Church	191 Salem St	Boston
Austin, F. B. - Austin, James - Brown, Amos House	43 Green St	Boston
Allen, Mary N. House	2 Allen Rd	Boston
Medford City Hall	85 George P. Hassett Dr	Medford
Bridgewater Iron Works - Granite Slab Machine Bed	High St	Bridgewater
Beaver Cemetery	Summer St	East Bridgewater
Not Named in Database	80 Alden Sq	Bridgewater
Alden, Oliver House	613 High St	Bridgewater
Chamberlin, John - Warren, David House	392 Plymouth St	Abington
Burrage, Albert C. and Company Worker Housing	306 Pleasant St	Hanson
Veazie, Francis Monument	20 Sea St	Quincy
Condit Electrical Company Building	603-609 East First St	Boston
Harlow, Fancis - Felkins, Mario House	106 Bartlett Rd	Winthrop
Marsh, John House	1 Fort Hill St	Hingham
Not Named in Database	93 Hersey St	Hingham
Loring, Isaiah W. House	367 Main St	Hingham
Not Named in Database	69 Water St	Hingham
Lincoln, John House	54 Pleasant St	Hingham
Whiting Garage	40 Hull St	Hingham

HISTORIC SITE NAME	ADDRESS	TOWN NAME
Sorrento, Domenick House	271 Cedar St	Cohasset
Goold, Robert House	102 Spring St	Hull
Beechwood District Schoolhouse	472 Beechwood St	Cohasset
James, Galen Barn	308-310 King St	Cohasset
Rice, Richard H. House	211 North Main St	Cohasset
Robinson, Dorothy A. House	81 Border St	Cohasset
Tower, Gilbert S. Barn	35 North Main St	Cohasset
Gay, Ellis - Deane, Francis W. House	322 Sherman St	Canton
Charlestown Navy Yard - Building 217 - Storehouse	Navy Yard	Boston
Robbins, Charles - Sherman, Eben House	87-89 Main St	Kingston
Wadsworth, Capt. Wait House	290 Standish St	Duxbury
Not Named in Database	60 Long Point Ln	Duxbury
Kinsley, Adam Jr. - Shepard, James S. House	209 Washington St	Canton
Not Named in Database	19-21 Standish St	Duxbury
Orlando, John - Fishel, Cyrus I. House	184 Lancaster Terr	Brookline
Kelly, Francis House	107 Highland St	Milton
Not Named in Database	74 Grafton Ave	Milton
Cobb, Stanley House	236 Main St	Kingston
Sturdevant, G. W. House	11 Tiffany Rd	Norwell
Stenbeck, Mary W. House	43 Otis Pl	Scituate
Standish - Burnham Double House	51 G St	Boston
Peterson, Lorin House	52 Revere St	Boston
Northeastern University - Hayden Hall	370 Huntington Ave	Boston
Hayward, Milan W. House	66 Summer St	Natick
Strahan, Jonathan Double House	33-35 John St	Chelsea
McDonald, Allen J. House	21 Henderson St	Somerville
Fuller's Department Store	132 Curve St	Millis
Sundell, Ernest Auto Repair Shop	72 Main St	Easton
Second Parish Church of Dorchester Cemetery	Norfolk St	Boston
Not Named in Database	7 Hancock St	Boston
Churchill, Simeon House	21 Crescent St	Plympton
Congregational Church Cemetery - Hunting, T. Stone	2 Central St	Wellesley
Not Named in Database	15 Grace Dr	Cohasset
Standish Burying Ground - Wadsworth, Capt. B. Stne	Chestnut St	Duxbury
Cushman, Jacob House	67 North St	Medfield
Tyler House	173 Southville Rd	Southborough
Fenton, William - Cunningham, John House	2 Fenton St	Hopkinton
Stone, J. House	45 Central St	Southborough
Nobscot Grange Hall	804 Edgell Rd	Framingham
Not Named in Database	137 Howe St	Marlborough
Not Named in Database	1 Beach Rd	Wellesley
Soule, Alfred W. House	69 Depot St	Easton
Not Named in Database	287 Glen Rd	Weston
Not Named in Database	832 High St	Dedham
Not Named in Database	488 Washington St	Dedham
Not Named in Database	336 Boston Post Rd	Weston
Spring, William and Rebecca Brigham - Page, Edward and Elizabeth House	196 South Ave	Weston

HISTORIC SITE NAME	ADDRESS	TOWN NAME
Waltham Manufacturing Company Worker Housing	284-286 River St	Waltham
Not Named in Database	184 Ash St	Waltham
Not Named in Database	116-118 Massasoit St	Waltham
Not Named in Database	53 Hammond Rd	Belmont
Davidson House	330 Clinton Rd	Brookline
Olmsted National Historic Site - Retaining Wall	99 Warren St	Brookline
Not Named in Database	75 Stanton Rd	Brookline
Not Named in Database	104 Walnut St	Brookline
Not Named in Database	49 Boylston St	Brookline
Not Named in Database	9 Shepard Ct	Boston
Blue Hills Reservation Culvert System	Blue Hills Reserv	Milton
Caswell, Joseph House	372 Hillside St	Milton
Not Named in Database	23-25 Rockledge St	Boston
Saint Patricks Roman Catholic Church	400 Dudley St	Boston
Not Named in Database	17 Saint Marks Rd	Boston
King, Franklin - Bowen, Hosea E. House	10 Trull St	Boston
Not Named in Database	2 Monument Sq	Boston
Roberts, Frank L. House	21-23 Summit Ave	Brookline
Ringrose, Robert House	227 Mason Terr	Brookline
Not Named in Database	140 Brattle St	Cambridge
Not Named in Database	18 Scott St	Cambridge
Not Named in Database	Pleasant St	Belmont
White, Thomas R. Row House	8 Saint Germain St	Boston
Gardner, G. A. House	51 Commonwealth Ave	Boston
Case, Laura House	120 Commonwealth Ave	Boston
Richards, William House	2 Marlborough St	Boston
Perry, Arthur House	10 Marlborough St	Boston
Bean, Ivory Building	102 Saint Botolph St	Boston
Not Named in Database	38 Hanson St	Boston
Pratt, Joseph D. Diagnostic Hospital	38 Bennet St	Boston
Not Named in Database	125 Corey St	Boston
Poole, Mary E. House	141 Beacon St	Boston
Bourne and Leavitt - Lowell, George House	151 Beacon St	Boston
Pope, Fred - Proctor, Thomas House	327 Beacon St	Boston
Prescott, William Hickling House	55 Beacon St	Boston
Not Named in Database	10 Adams St	Boston
Not Named in Database	19 North Beacon St	Boston
Crehore, Lucy House	31 Newbury St	Boston
Butler Building	228-230 Friend St	Boston
Baker, John S. House	55 Central Ave	Boston
Miller, John Building	20 Prince St	Boston
Union Wharf Tin Shed	295-353 Commercial St	Boston
Not Named in Database	87 Trenton St	Boston
Kenrick, Colman House	44 Pleasant St	Medford
Darling, D. House	35 River St	Middleborough
Silvester House	99 Plymouth St	Halifax
Merritt, Harry S. Barber Shop	686-688 Main St	Norwell
Powell, William House	102 Granite Pl	Milton

HISTORIC SITE NAME	ADDRESS	TOWN NAME
Martin, William House	190 Franklin St	Quincy
Swanson, Julia M. House	217 Franklin St	Quincy
Welding Platen #2	97 East Howard St	Quincy
Spofford, Charles Row House	614 East Seventh St	Boston
Jefferson School	200 Middle St	Weymouth
Not Named in Database	750R Broad St	Weymouth
Not Named in Database	1223 Commercial St	Weymouth
Not Named in Database	51-53 Myrtle St	Weymouth
Not Named in Database	34 Water St	Weymouth
Not Named in Database	16 Water St	Weymouth
Executive Building, The	361 Broadway	Chelsea
Beal, Leavitt B. House	34 North St	Hingham
Allen, Leon L. House	692 Jerusalem Rd	Cohasset
Henry, Julia F. - Lehr, Arthur L. House	228 North Main St	Cohasset
Mill River Marine Boatyard Boat Quonset Hut	82 Border St	Cohasset
Charlestown Navy Yard - Saluting Battery Bunker	Navy Yard	Boston
Boston University Bridge	Rt 2	Cambridge
Lake Cochituate Storage Reservoir	Lake Cochituate	Framingham
Kiddie Kamp First Aid Building	161 Lakeview St	Sharon
Johnson, Capt. Francis Barn	214 Main St	Kingston
Burgess, William H. House	101 Summer St	Kingston
Not Named in Database	42 Washington St	Duxbury
Not Named in Database	53 Country Way	Scituate
Little, Jedediah House	119 Summer St	Marshfield
Ford, Nathaniel House	105 West St	Duxbury
Camp Kiwanee - South Chalets	1 Camp Kiwanee Rd	Hanson
Not Named in Database	26 River Ridge	Wellesley
Curtis, Rufus House	62 Cornet Stetson Rd	Scituate
Power, Edward J. House	137 Hinckley Rd	Milton
Bailey, Alden H. House	11 Holly Ln	Cohasset
Not Named in Database	21 Marsh St	Dedham
Not Named in Database	14 Rockwood Rd	Norfolk
Leavitt, William H. House	27 School St	Hingham
Not Named in Database	33 Blanche St	Boston
Not Named in Database	379 Savin Hill Ave	Boston
North Beacon Street Bridge over Charles River	North Beacon St	Boston
Pollock, James N. and Thomas House	283 Alewife Brook Pkwy	Somerville
Revere Beach Parkway Bridge over MBTA Blue Line	Revere Beach Pkwy	Revere
Not Named in Database	28A,B Pinckney St	Boston
Page, Cyrus A. - Gill, Henry House	172 Norfolk St	Boston
Not Named in Database	Court St	Plymouth
Not Named in Database	7 Lantern Ln	Milton
Not Named in Database	32 Frothingham St	Milton
Maimonides School	16-36 Philbrick Rd	Brookline
Leavitt, Charles House	42 Fairway Rd	Brookline
Perkins, Charles House	186 Reservoir Rd	Brookline
Hancock Village Duplex	105-117 Thornton Rd	Brookline
Not Named in Database	74 Woodcliff Rd	Brookline

HISTORIC SITE NAME	ADDRESS	TOWN NAME
Not Named in Database	274B Beechwood St	Cohasset
Freil, James - Houlihan, John House	17 Gardner St	Newton
Lasell College Tennis Court	Woodland Rd	Newton
Harding, Charles R. House	10-12 Winthrop Ave	Newton
Pinkham, Henry House	210 Bellevue St	Newton
Maguire, Christopher House	22 Chandler St	Newton
Weldon, Thomas House	212-214 California St	Newton
Cleary, William House	159-161 California St	Newton
McLaughlin, James House	5-7 Cook St	Newton
Fall, Elizabeth G. House	106-108 West St	Newton
Not Named in Database	15 Quirk Ct	Newton
Thrasher, Ida M. House	64 Crafts St	Newton
Murray, Mary House	67-69 Crafts St	Newton
Parker, Levi House	835 Watertown St	Newton
Ramsdell, T. Henry House	29 Eden Ave	Newton
Felton, Frederick L. House	319 Highland Ave	Newton
Holmes, William F. House	228 Highland Ave	Newton
Bourne House	68 Bourne St	Newton
Morgan, Edward E. House	399 Central St	Newton
Not Named in Database	96 Hawthorne Ave	Newton
Cram, John W. House	97 Lowell Ave	Newton
Orr Building	835-843 Washington St	Newton
Hutchison, Mary House	105 Central Ave	Newton
Hartshorne, Francis J. House	321 Cabot St	Newton
Park, Horatio F. House	46 Clyde St	Newton
Bemis, Harry Haskell House	26 Old Orchard Rd	Newton
Early, James A. House	177 Concord St	Newton
Not Named in Database	590 Grove St	Newton
Cole, George W. House	163 Cypress St	Newton
Pope, Frank C. House	30 Orient Ave	Newton
Bean, Harriet S. House	119 Waban Ave	Newton
Noyes, Charles W. House	271 Chestnut St	Newton
Roffe, Albert H. House	276 Highland St	Newton
Not Named in Database	94 Hammondswood Rd	Newton
Not Named in Database	11 Royce Rd	Newton
Not Named in Database	48 Gralynn Rd	Newton
Not Named in Database	11 Glastonbury Oval	Newton
Not Named in Database	444 Woodward St	Newton
McKenzie, John A. House	103 High St	Newton
Trowbridge, Otis House	146 Jewett St	Newton
Not Named in Database	320 Watertown St	Newton
Not Named in Database	36-38 Wiltshire Rd	Newton
Not Named in Database	18 Richards Cir	Newton
Not Named in Database	108-110 Craftsland Rd	Newton
Not Named in Database	327-331 Washington St	Newton
Not Named in Database	9-11 Winchester Rd	Newton
Posner, David House	60 Beacon St	Newton
Not Named in Database	298-300 Adams St	Newton

HISTORIC SITE NAME	ADDRESS	TOWN NAME
Not Named in Database	320-322 Adams St	Newton
Not Named in Database	10 Bemis Rd	Newton
Ross, Henry F. House	153 Walnut St	Newton
Not Named in Database	5 Mary Ellen Rd	Newton
Durbin House	1099-1101 Chestnut St	Newton
Temple Emanuel	385 Ward St	Newton
Cobb, Henry E. House	9 Carver Rd	Newton
Not Named in Database	37 Meagher Ave	Milton
Not Named in Database	39 Walsh Rd	Newton
Leibman, Max Building	100 Salem St	Boston
Mount Auburn Cemetery - Gardner, Isabella Stewart Mausoleum	580 Mount Auburn St	Watertown
Mount Auburn Cemetery - Gibson, Charles Dana Monument	580 Mount Auburn St	Watertown
Cushing General Hospital Chapel	60 Dudley Rd	Framingham
MCI Framingham - Health Services Building	26 Loring Dr	Framingham
Lenox Street Apartments - Building #10	17-25 Trotter Ct	Boston
Jones, John - Bowman, Oliver H. House	137 Canton St	Randolph
Thayer, Benjamin House	605 North Main St	Randolph
Not Named in Database	1914 Beacon St	Boston
Not Named in Database	30 Otis St	Milton
Not Named in Database	52 Otis St	Milton
Boston Normal School - Boston State College	115 Palace Rd	Boston
Woodward, William Elliott Double House	42-44 Shirley St	Boston
Not Named in Database	38 Woodville St	Boston
Dennison, James Thomas House and Store	136-138 Summer St	Medford
Gibson, Richard and Ellen House	39 Lawrence St	Medford
Not Named in Database	1665 Commonwealth Ave	Boston
Not Named in Database	1-3 Lauriat Pl	Medford
Nickerson, James H. Tenant House	326-328 Cherry St	Newton
Not Named in Database	12 Webster Ave	Boston
Not Named in Database	118 Old St	Randolph
Not Named in Database	34 Crawford St	Randolph
Not Named in Database	17 Carleton St	Brockton
Wadsworth, Edith Brenda and Alice House	80 Hillside Ave	Newton
Not Named in Database	51 Charlotte St	Boston
Not Named in Database	54 Valley Rd	Milton
Not Named in Database	43 Spafford Rd	Milton
Jones, James J. and Mary E. Hoar House	544 Broadway	Hanover
Rosen, Julius House	31 Nazing St	Boston
Dunn, Michael House	665 Sherman St	Canton
Melcher, William H. Jr. House	71 Toxteth St	Brookline
Freed, C. K. House	84 Beals St	Brookline
Upham, Maurice L. and Hazel House	198 Newton St	Weston
Auld, Forrest F. House	11 Ocean Ave	Scituate
Ulmer, W. Edwin - Riley, John J. House	121 University Rd	Brookline
Getchell, Addison and Alice House	4 Hartford St	Boston
Barry, Charles Cushing and Caroline Matilda Mansfield House	17 Akron St	Boston
Hubbard, Joseph House	73 Dale St	Boston
Berwin, Jacob - Rhodes, A. H. Double House	12-14 Rockland St	Boston

HISTORIC SITE NAME	ADDRESS	TOWN NAME
Keith, Nathan House	253 Perkins Ave	Brockton
Not Named in Database	248 West Elm St	Brockton
Lincoln Congregational Church	13 Wales Ave	Brockton
The Walton - Grayson Hotel	32 High St	Brockton
Not Named in Database	14 Central St	Braintree
Not Named in Database	37 Monatiquot Ave	Braintree
North Wrentham Cemetery - Blake, Ann Marker	Seekonk St	Norfolk
Rays Woolen Company Worker Housing	71 Maple St	Bellingham
Kimball, R. House	426 East Main St	Milford
Woodward, A. P. House	77 Crescent St	Franklin
Foster - Newton - Cutler House	617 Washington St	Holliston
Bullard Farm Vinegar House	7 Bullard Ln	Holliston
Not Named in Database	247 Pleasant St	Millis
Adams, Moses House	199 Main St	Millis
Clafin - Perry House	61 Front St	Hopkinton
Rock, John C. House	154 West Main St	Marlborough
Immaculate Conception Roman Catholic Church	11 Prospect St	Marlborough
Not Named in Database	12-14 Main St	Marlborough
Paine, Gen. Charles Jackson Shed	140 Chestnut St	Weston
Jewell, M. L. House	83 Philip St	Medfield
Not Named in Database	10 Millbrook Rd	Medfield
Not Named in Database	82 Bay Rd	Norton
Not Named in Database	21 Farm St	Dover
Not Named in Database	16 Lowell Rd	Wellesley
Not Named in Database	11 Sessions St	Wellesley
Caswell, George W. House	98 Kingsbury St	Wellesley
Endicott, Henry Bradford Garage - Stable	656 East St	Dedham
Eaton House	90 Holland Rd	Brookline
Tripp, William House	190 Dudley St	Brookline
Arnold Arboretum - Administration Building	Arborway	Boston
Not Named in Database	205 Wachusett St	Boston
Not Named in Database	13-15 Hawthorne Rd	Milton
Civil War Memorial (Eagle)	Canton Ave	Milton
Forbes, Capt. R. B. House	215 Adams St	Milton
Not Named in Database	2 Murray Ave	Boston
Not Named in Database	300 Faneuil St	Boston
Caton, Asa H. Building	1748-1754 Beacon St	Brookline
Johnston, Frederick Building	1232A-1240 Beacon St	Brookline
Coolidge House	1 Columbia Terr	Brookline
Ginsberg Building - Harvard Bazar	572-590 Massachusetts Ave	Cambridge
McKinlock Hall - Harvard University	8 Mill St	Cambridge
Delphic Club	9 Linden St	Cambridge
Not Named in Database	22 Harvard St	Somerville
Thomas - Pierce Apartment Building	103 Gainsborough St	Boston
Not Named in Database	68 Copeland St	Boston
Rand, W. S. House	204 Commonwealth Ave	Boston
Kidder, C. A. House	269 Commonwealth Ave	Boston
Freeland, Charles House	125 Marlborough St	Boston

HISTORIC SITE NAME	ADDRESS	TOWN NAME
Wirth's Bottling Co. - Hanover Bottling Co.	52 Roland St	Boston
Copley Hotel Annex	Exeter St	Boston
Buck, Silas B. House	70 Thorndike St	Cambridge
Not Named in Database	24 Milford St	Boston
Not Named in Database	9-11 Thornton St	Boston
Storrow, Charles House	192 Beacon St	Boston
Vinal, W. D. - Wheatland, George Jr. Row House	834 Beacon St	Boston
Lyman, Theodore School	30 Gove St	Boston
Frost Brothers Building	105-111 Chauncy St	Boston
Engelhardt, Michael and Company Wine Importer	17-21 Hawley St	Boston
Lyons, William J. - Hayes, John Double House	6-7 Sewall St	Boston
Hill, Joseph W. House	49 Baldwin St	Boston
Williams, George H. Building	45 Green St	Boston
Not Named in Database	223 Harrison Ave	Boston
Not Named in Database	29 Beacon St	Chelsea
Harris, Isaac House	1040 Central St	East Bridgewater
Ford - Richards - Cobb Millseat	Chestnut St	Abington
Thompson, J. Ferdinand House	115 Webster St	Rockland
Howard House	195 Main St	Hanson
Not Named in Database	48 Whitney Rd	Quincy
Not Named in Database	22 High Street Pl	Weymouth
Not Named in Database	344 High St	Hingham
Our, William House	171 Fort Hill St	Hingham
Not Named in Database	129 Saratoga St	Boston
Spanish War Veterans Memorial	249 Broadway	Revere
Burr, Matthew House	269 Main St	Hingham
Wise, Arthur C. House	63 Lincoln St	Hingham
Not Named in Database	14 Elm St	Hingham
Duggan, John E. House	34 Arrowwood St	Cohasset
Wilson, James House	217 South Main St	Cohasset
Trustworth	23 Booth Hill Rd	Scituate
Pierce Memorial Library	701 Country Way	Scituate
Johnson, Thomas C. House	37 Stanton Rd	Cohasset
Cohasset World War II Memorial Wall	Border St	Cohasset
Minot's Ledge Lighthouse - Keeper's House	15 Lighthouse Ln	Cohasset
Winsor, Spenser House	18 Winsor St	Duxbury
Mattakeesett Hall	535 Washington St	Duxbury
Not Named in Database	50 Dreamwold Rd	Scituate
Not Named in Database	18 Curtis St	Scituate
Beacon Mortgage and Realty Company Garages	124 Longwood Ave	Brookline
Anderson, Gustaf Adolf Free Stall Barn	223 River St	West Bridgewater
Not Named in Database	307 Edge Hill Rd	Milton
Stoddard, Martin T. House	55 Pleasant St	Hingham
Winter Tenement House	90-94 Revere St	Boston
VFW Parkway	VFW Pkwy	Boston
Stony Brook Reservation - O'Lalor Square and Miter	Turtle Pond Pkwy	Boston
Cambridge Almshouse Caretaker's House	36 Churchill Ave	Cambridge
Tilden, Atherton W. House	82 Front St	Weymouth

HISTORIC SITE NAME	ADDRESS	TOWN NAME
Sweetser, Gen. Leroy E. Overpass (West)	Revere Beach Pkwy	Everett
Sampson, Martin House	52 South Station St	Duxbury
Not Named in Database	50 Pinckney St	Boston
Not Named in Database	17-19 Revere St	Boston
Dorchester South Burying Ground - Hawes Stone	2095 Dorchester Ave	Boston
Not Named in Database	396 Harvard St	Boston
Not Named in Database	11 Bowditch St	Braintree
Byard, John L. Cow Barn	120 Northborough Rd	Southborough
Saint Mary's Chapel	52 Taunton St	Wrentham
Nason, William E. House	256 Union St	Franklin
Wrentham State School Metal Shed	Emerald St	Wrentham
Not Named in Database	236 Pleasant St	Millis
Gerry, J. S. and George House	22 Grove St	Hopkinton
Keily, J. House	33 Walcott St	Hopkinton
Sears, J. Montgomery Carriage House and Stable	50 Sears Rd	Southborough
Kidder, Charles Archibald Pergola	66 Main St	Southborough
Bridges, Fred House	8 Lyman St	Southborough
Not Named in Database	8 Lane's End	Framingham
Not Named in Database	51 Mount Pleasant St	Marlborough
Knox Park	Main St	Marlborough
Travers, John T. House	17 Torrey St	Framingham
Medfield State Hospital - Pumping Station	45 Hospital Rd	Medfield
Baltzell, Alice Cheney Boat House	4 Turtle Ln	Dover
Mann House	106 North St	Foxborough
Norfolk County Railroad Bridge over Neponset River	Neponset River	Walpole
Not Named in Database	131 Common St	Walpole
Not Named in Database	Oak St	Foxborough
Center School	1 School St	Sharon
Nahatan Street Railroad Bridge (Milepost #14.53)	Nahatan St	Norwood
Borderland State Park - Stone Wall System	Borderland State Pk	Sharon
Taunton - South Boston Turnpike Toll House	537 Turnpike St	Easton
Not Named in Database	5 Main St	Dover
Lovewell, Charles B. House	25 Cottage St	Wellesley
Maddix, Forrest N. Commercial Block	400 Washington St	Wellesley
Turner - Murphy House	3 Bobolink Rd	Wellesley
Not Named in Database	128 Wellesley St	Weston
Hagar House	141 Pleasant St	Watertown
Not Named in Database	21-23 Frederick St	Belmont
Morse, Jacob House	34 Beech Rd	Brookline
Green, Hyman House	334 Kent St	Brookline
Not Named in Database	Kenton Rd	Boston
Not Named in Database	187 Highland St	Boston
Not Named in Database	44 Highland St	Boston
Williams, Aaron Davis Jr. Caretaker's House	130 Crawford St	Boston
Not Named in Database	58 Englewood Ave	Boston
Blaisdell, Henry J. Double House	15-17 Evergreen St	Boston
Not Named in Database	21 Thomas St	Boston
Sklaver, Harry House	42 Verndale St	Brookline

HISTORIC SITE NAME	ADDRESS	TOWN NAME
Swift, W. L. - Engle, Jacob House	65 Naples Rd	Brookline
Not Named in Database	3 Phillips Pl	Cambridge
Pierce, William Rowhouses	140-148 Morrison Ave	Somerville
Not Named in Database	220 Hemenway St	Boston
Barnes, G. M. House - Hotel Charlesgate	463 Marlborough St	Boston
Minot, William House	409 Commonwealth Ave	Boston
Parker, C. W. House	228 Commonwealth Ave	Boston
Haskell, Richard House	40 Benton Rd	Somerville
Not Named in Database	14 Wheeler St	Somerville
Not Named in Database	17 Mount Pleasant St	Somerville
Not Named in Database	6 Ringgold St	Boston
Not Named in Database	23 Hanson St	Boston
Not Named in Database	77 Warren Ave	Boston
Converse, B. - Guild, George K. House	31 Mill St	Boston
Wentworth, Marshall Row House	905 Beacon St	Boston
Sheaf, William House	37 Newbury St	Boston
Canal Street Building	61-85 Canal St	Boston
Hano, Samuel Company Worker Housing	42-44 Hano St	Boston
Not Named in Database	20 Tremont St	Chelsea
Strann, Henry J. House	302 Titicut St	Bridgewater
Swift, Edward M. House	438 Summer St	Bridgewater
DeCoster, Fred N. House	960 South Franklin St	Holbrook
Chessman, Isaac Newton House	17 Linfield St	Holbrook
Hooker Brothers Ice Cream Plant	70 School St	Holbrook
Raymond, Charles L. House	466 Adams St	Abington
Hunt, Lydia Peakes House	159 Mill St	Abington
Willett, Watson Store	517 Plymouth St	Halifax
Central Grammar School Building	Center St	Pembroke
Hillmert, Vera House	145 President's Ln	Quincy
Goliath Gantry Crane	97 East Howard St	Quincy
Not Named in Database	20 Randall Ave	Weymouth
Not Named in Database	20 Lexington St	Boston
Not Named in Database	27-29 Eutaw St	Boston
Not Named in Database	129 Division St	Chelsea
Tewksbury, S. H. House	7 Washinton Ave	Winthrop
Winthrop Beach Fire Station	422 Shirley St	Winthrop
Abbott Building	57 South St	Hingham
Whiton, Thomas F. House	107 Main St	Hingham
Pearce, Walter S. House	359 East St	Hingham
Pratt, Capt. Aaron House	437 Beechwood St	Cohasset
Not Named in Database	42 Stony Beach Rd	Hull
Lipsett, Herbert Gerry House	34 Pond St	Cohasset
Veale, William House	392 South Main St	Cohasset
Alemian, Dr. Richard House	131 Beach St	Cohasset
Litchfield, Howard House	88 Tilden Rd	Scituate
Ashland Horse Fountain	Front St	Ashland
Spooner House	99 Booth Hill Rd	Scituate
Merritt, William O. House	218 Mann Lot Rd	Scituate

HISTORIC SITE NAME	ADDRESS	TOWN NAME
Not Named in Database	118 Cary Ave	Milton
Not Named in Database	19 Hurlcroft Rd	Milton
Totman, T. C. House	614 Grove St	Norwell
Not Named in Database	372 East Eighth St	Boston
Not Named in Database	18 Mill St	Boston
Saint Lazarus Roman Catholic Church Convent	87 Ashley St	Boston
Church, Capt. Thomas Church Drill Field	47 Barque Hill Dr	Norwell
Ward, Thomas House	7 Morton Terr	Milton
Hale, Matthew - Sherwood, Katherine F. House	11 Lime St	Boston
Woods, George Sumner House	19 Beacon St	Natick
Not Named in Database	79 West Cedar St	Boston
Not Named in Database	97 West Cedar St	Boston
Not Named in Database	206 Chestnut Ave	Boston
Loring, Judson House	214 Quincy Ave	Braintree
Roers, R. House	9 Dexter St	Boston
Not Named in Database	24 Minot St	Wrentham
Not Named in Database	18 Shears St	Wrentham
Ripley House	36 Cottage St	Medway
Wrentham State Hospital M Ward	Smith Ave	Wrentham
Woolson, Ambrose House	5 Maple St	Hopkinton
Shevlin, Patrick House	3 A St	Hopkinton
Shaughnessy, Martin House	24 Walcott St	Hopkinton
Fountain Street Bridge over Conrail	Fountain St	Ashland
Gardner, Addington House	128 Hollis St	Sherborn
Morse, Charles - Hancock House	199 Union St	Natick
Aldrich, Dea. Amos R. House	18 Baker St	Foxborough
White, John House	776 Ware St	Mansfield
Simpson Spring Bottling Company Building	719 Washington St	Easton
Not Named in Database	261 Depot St	Easton
Fuller, Augustus House	82 Wellesley Ave	Wellesley
Jones Estate Worker Housing	21 Shady Hill Rd	Weston
Slayton House	265 Glen Rd	Weston
Bullard, William House	70 Bullard St	Dedham
Dedham Masonic Hall - Field's Dry Goods Store	25 Church St	Dedham
Winsor, Robert Estate Staff Housing	283 Meadowbrook Rd	Weston
Farnsworth, T. G. House	110-112 Central St	Waltham
Nelson, Arthur T. Block	279-283 Mount Auburn St	Watertown
Slattery, A. M. House	555 Heath St	Brookline
French, Abram House	6 Parley Vale	Boston
Not Named in Database	263 Highland St	Boston
Not Named in Database	6-12 Dorr St	Boston
Whittemore, Charles W. House	27 Whittemore St	Boston
Murphy, Cornelius J. House	16 Potosi St	Boston
Not Named in Database	37 Monument Sq	Boston
Read, Cheney House	135 Western Ave	Cambridge
Not Named in Database	73 Francis Ave	Cambridge
Not Named in Database	5 Williams Ct	Somerville
Not Named in Database	25 Clyde St	Somerville

HISTORIC SITE NAME	ADDRESS	TOWN NAME
Not Named in Database	49 Copeland St	Boston
Not Named in Database	2045-2047 Commonwealth Ave	Boston
Not Named in Database	34 Braddock Pk	Boston
Eberle, Phillip Building	31-33 1/2 Union Sq	Somerville
Newton, Elbridge W. House	8 Westwood Rd	Somerville
Not Named in Database	59 Appleton St	Boston
Not Named in Database	20 Montrose St	Boston
Not Named in Database	289 Shawmut Ave	Boston
Dunn, Sarah S. House	409 Shawmut Ave	Boston
Not Named in Database	545 Columbus Ave	Boston
Driscoll, The	715 Boylston St	Boston
Chester Square	505 Massachusetts Ave	Boston
Allen, S. S. House	509 Beacon St	Boston
Boston Edison Electric Company Substation	317-325 Cambridge St	Boston
Miller, Robert - Wait, Benjamin House	57 Bartlett St	Boston
Glendale Baptist Church	701 Broadway	Everett
South District - Glendale Schoolhouse	36-38 Shute St	Everett
Nash, Ira House	335 Washington St	Abington
Vinton, Thomas J. House	69 Oregon St	Rockland
Masonic Wampatuck Hall	1131 Main St	Hanson
Billingsgate House	County Rd	Plympton
Church of Resurrection Rectory	1057 Main St	Hingham
Curtis, Elijah Windmill	841 Main St	Norwell
Quincy Diesel Locomotive Shop	97 East Howard St	Quincy
Not Named in Database	30 High St Pl	Weymouth
King Terminal No. 11 - Kohnstamm, H. and Company	11 Elkins St	Boston
White, George Robert Two-Family House	10 Aberdeen St	Boston
Bartlett, The	57-61 Shurtleff St	Chelsea
White, E. J. Three Decker	21 Sea Foam Ave	Winthrop
U. S. Post Office - Hingham Branch	121 North St	Hingham
Smith, A. O. Stable	365 Jerusalem Rd	Cohasset
Enos, Ralph S. House	11 Beechwood St	Cohasset
Metzger, Valentine C. House	252 South Main St	Cohasset
Tower, Benjamin Curtis Real Estate Office	17 South Main St	Cohasset
Watertown Arsenal - Fire Station	Arsenal Marketplace	Watertown
Charlestown Navy Yard - Buildings 221 and 223	Navy Yard	Boston
Charlestown Navy Yard - Bldg 264 - Cooling Tower	Navy Yard	Boston
Not Named in Database	11 Evergreen St	Kingston
Blanchard, Harriet House	103 Main St	Kingston
Sampson, Capt. Sylvanus Barn	125 Standish St	Duxbury
Josselyn, Charles H. Store	449 Washington St	Duxbury
Woodworth House	47 Old Oaken Bucket Rd	Scituate
Lawson, Thomas W. Superintendent's House	35 Curtis St	Scituate
Not Named in Database	31 Curtis St	Scituate
Neponset Valley Parkway - Segment One	Neponset Valley Pkwy	Boston
Brookline Korea and Vietnam Wars Honor Roll	350 Washington St	Brookline
Not Named in Database	61 Pillon Rd	Milton
Rogerson, Edward G. House	37 Longwood Rd	Milton

HISTORIC SITE NAME	ADDRESS	TOWN NAME
Litchfield, W. C. House	70 Green St	Norwell
Not Named in Database	18 Union St	Randolph
Not Named in Database	17 Gates St	Boston
Not Named in Database	160 Grampian Way	Boston
Not Named in Database	153 Webster Ave	Chelsea
Turner, George H. House	161 Central St	Norwell
Spring Brook Cemetery - Coral Street Gate	Coral St	Mansfield
Palfrey, John Gorham - Ayer, Dr. James P. House	31 Lime St	Boston
Sherman Block	1570-1576 Hancock St	Quincy
Wilson, James Jr. - Johnson, Joseph House	96 Winter St	Ashland
Kelly's Diner	674 Broadway	Somerville
Not Named in Database	62-64 Revere St	Boston
Not Named in Database	80-80A West Cedar St	Boston
Men of Kent Cemetery - Pitcher, Rev. Nathaniel Mrk	Meeting House Ln	Scituate
Hedge Elementary School	254 Standish Ave	Plymouth
Plymouth Cordage Company Double Worker Housing	21-23 Spooner St	Plymouth
Not Named in Database	45 LeMoyne St	Braintree
North Bellingham Cemetery - Smith Monument	Hartford Ave	Bellingham
Not Named in Database	200 Hayden Rowe St	Hopkinton
Not Named in Database	1002 Washington St	Holliston
Wrentham Town Hall	79 South St	Wrentham
Fisher, Cornelius House	Main St	Norfolk
Medfield State Hospital - Bull Barn Foundation	45 Hospital Rd	Medfield
DiFrancisco House	39 Frairy St	Medfield
Not Named in Database	204 Woodland Rd	Southborough
Edgell Grove Cemetery Tool House	53 Grove St	Framingham
Curtis, F. C. House	126 Newton St	Marlborough
Morse, Henry House	15 Cotting Ave	Marlborough
Plymouth Congregational Church	89 Edgell Rd	Framingham
20 Mile Stone	Old Connecticut Path	Framingham
Not Named in Database	5 Forest Ave	Framingham
Medfield State Hospital - Stable and Main Garage	45 Hospital Rd	Medfield
Clark, Nathaniel Block	1 Main St	Natick
Dickson, Brenton H. Jr. Cow Barn	125 Highland St	Weston
Not Named in Database	150 Common St	Walpole
Borderland State Park - Wilbur Graveyard	Massapoag Ave	Easton
Mitrano, Daniel House	30 Williams St	Easton
Unity Close	23 Main St	Easton
Trinity Episcopal Church	34 Freeman St	Stoughton
Randolph Fifth Meeting House - First Congregational Church	5 South Main St	Randolph
Not Named in Database	156 Lake Shore Dr	Westwood
Not Named in Database	56 Parker St	Westwood
Hooker, D. P. House	35 Fayette St	Watertown
Eliot, William H. House	100 Goddard Ave	Brookline
Not Named in Database	41-41A Harvard St	Brookline
Not Named in Database	7 Parkwood Dr	Milton
Not Named in Database	25 Bourne St	Boston
Not Named in Database	67 Lambert Ave	Boston

HISTORIC SITE NAME	ADDRESS	TOWN NAME
Gilland, Frederick M. Two-Family House	9-11 Halford Rd	Boston
Clark, William R. Town House	33 Coleman St	Boston
Pratt, Charles O. House	145 Stoughton St	Boston
Not Named in Database	34 Monument Sq	Boston
Not Named in Database	17 Newton St	Belmont
Nardelli, Saverio House	55 Cottage Farm Rd	Brookline
Not Named in Database	146 Brattle St	Cambridge
Stevens, John H. House	11 Park St	Somerville
Not Named in Database	189 West Brookline St	Boston
Sears, A. P. House	388 Marlborough St	Boston
Gerrish, Hiram House	339 Marlborough St	Boston
Fuller, Lorin F. Building	83 Saint Botolph St	Boston
Hill, William P. House	155 Sycamore Terr	Somerville
Smith, T. G. Rowhouse	18-26 Fellsway West	Somerville
Not Named in Database	50 Dwight St	Boston
Not Named in Database	80 Waltham St	Boston
Not Named in Database	18 Dwight St	Boston
Blaney, Charles House	45 Church St	Boston
Not Named in Database	364-368 Boylston St	Boston
Boston Wharf Company Building	207-209 A St	Boston
Not Named in Database	88 Templeton St	Boston
Folsom, C. R. House	292 Park St	Boston
Not Named in Database	26-28 Prince St	Boston
Not Named in Database	27 Concord Sq	Boston
Columbia Hotel	1162-1168 Washington St	Boston
Connors, Ann Double Three Decker	242-244 West Third St	Boston
Not Named in Database	28 Quincy St	Boston
Not Named in Database	24 Front St	Chelsea
Not Named in Database	20 Medford St	Chelsea
Shaw, Zacharias House	40 Summer St	East Bridgewater
Latham, Arthur House	530 Bridge St	East Bridgewater
Baker, Samuel House	38 Weymouth St	Holbrook
Norton, Samuel Jr. House	237 Washington St	Abington
Torrey, S. J. - Martin, Josh House	86 Park Ave	Weymouth
Kramer, Max and Samuel House	457 Union St	Weymouth
Skoler Building	266 Water St	Quincy
Faxon, Henry M. House	293 Whitwell St	Quincy
Not Named in Database	20 Washburn St	Weymouth
Not Named in Database	76 Eutaw St	Boston
Revere Central Fire Station	400 Broadway	Revere
Gardner, Jeremiah House	681 Main St	Hingham
Hersey, Frederic M. House	172 South St	Hingham
South Shore Music Circus - Gate	Sohier St	Cohasset
McArthur, James R. House	8 Red Gate Ln	Cohasset
Greene, Samuel W. House	30 Jerusalem Rd	Cohasset
Quinn, John T. House	35 Nichols Rd	Cohasset
Sidney, John Warren Square	Elm St	Cohasset
Japanese Lantern	Boston Public Garden	Boston

HISTORIC SITE NAME	ADDRESS	TOWN NAME
Faunce Schoolhouse - Centre Primary School	16 Green St	Kingston
Fairbank, Mary D. House	100 Main St	Wayland
Bonney, E. House	12 Mann Hill Rd	Scituate
O'Donnell, Maurice H. House	4 Holly Ln	Cohasset
Flynn, John R. House	44 Howe Rd	Cohasset
Rockwood, Philip L. House	2 Woodland Dr	Cohasset
Sprague House	47 School St	Hingham
Corthell, Joseph House	149 Leavitt St	Hingham
Beebe, James M. and Warren, Samuel D. Stables	40-42 Joy Ct	Boston
Reed, Solomon - Jackson, Abraham House	92 Mount Vernon St	Boston
Saint Joseph Roman Catholic Church Rectory	21 Chapel Rd	Boston
Blue Hill Drive Bridge over Neponset River	Blue Hill Dr	Dedham
Not Named in Database	3 Morton Terr	Milton
Ryan, James House	31 Richardson St	Somerville
Not Named in Database	6-8 Sumner Ave	Medford
Not Named in Database	52 Sydney St	Somerville
Ames Shovel and Tool Company Tenement #45	64 Pond St	Easton
McArdle, Henry - Canan, Annie McArdle House	50 Pond St	Easton
Harding, William House	80 Bailey Rd	Watertown
Not Named in Database	43 Garfield St	Watertown
Milton Academy - Saltonstall, Robert Boys' Gym	170 Centre St	Milton
Not Named in Database	13 Bluff Head Rd	Sharon
Cardinal Cushing Center - Marian House	Washington St	Hanover
Ames Shovel and Tool Company Railroad Bridge	28 Main St	Easton
Wolpers, Mark House	22 Wood Way	Cohasset
Not Named in Database	48 Frothingham St	Milton
Kent, Oliver H. House	60 Alberta Rd	Brookline
Preston, Kendall House	359 Heath St	Brookline
Kaplan, David House	66 Woodcliff Rd	Brookline
Smith, Summer Jr. House	434 King St	Cohasset
Saint John's Episcopal Church	74 Pleasant St	Arlington
Not Named in Database	184-186 Pleasant St	Arlington
Young Building	509-525 Moody St	Waltham
Everett, Nathaniel W. House	68 High St	Newton
Sturtevant, B. Martin House	59 High St	Newton
Estabrooks, Edward J. H. House	102 Boyd St	Newton
Irving, James House	9-11 Crescent Sq	Newton
Stimpson, Henry M. House	54 Carleton St	Newton
Tandy, Myron W. House	14 Hollis St	Newton
Kent, John F. House	487 Watertown St	Newton
Paul, William House	11 Jenison St	Newton
McMullen, Frank House	44-46 Dalby St	Newton
Not Named in Database	15-17 Clinton St	Newton
Barnard, Rev. Charles Francis - Clark, George Hse	281 Otis St	Newton
Johnson, Abajah S. House	51 Hawthorne Ave	Newton
Dupee, W. R. Estate Gatehouse and Carriage House	400-A Beacon St	Newton
Ellis, George House	115 Gibbs St	Newton
Stone, Ebenezer House	391 Dedham St	Newton

HISTORIC SITE NAME	ADDRESS	TOWN NAME
Elkins, Richard G. House	256 Highland St	Newton
Robbins, Edward A. House	109 Prince St	Newton
Not Named in Database	62 Windermere Rd	Newton
Not Named in Database	107 Monadnock Rd	Newton
Not Named in Database	160 Windsor Rd	Newton
Not Named in Database	15 Clements Rd	Newton
Rogers, Aaron House	26-28 Carleton St	Newton
Howe, Percival Spiers and Blanche Thorn Perry House	66 Berkeley St	Newton
Newton Fire Station #7	60 Elliot St	Newton
Not Named in Database	22 Tennyson Rd	Newton
Not Named in Database	77 Bontempo Rd	Newton
Not Named in Database	712 Saw Mill Brook Pkwy	Newton
Not Named in Database	21 Linda Ln	Newton
Not Named in Database	837-847 Beacon St	Newton
James, Arthur H. House	49 Hillside Rd	Newton
Not Named in Database	36 Silver Lake Ave	Newton
Not Named in Database	75 Wyoming Rd	Newton
Lasell College - Woodland Hall	220 Woodland Rd	Newton
Harpin, George Henry - Dolliver, James H. House	99-101 Central St	Newton
Not Named in Database	66 Montrose St	Newton
Not Named in Database	35 Judith Rd	Newton
Not Named in Database	56 Van Roosen Rd	Newton
Not Named in Database	177 Wiswall Rd	Newton
Leonard, William - Buttrick, Francis House	87 Dalby St	Newton
Not Named in Database	69-71 Faxon St	Newton
Bridgeman, Raymond L. House	90 Hancock St	Newton
Alvord, Alfred E. House	72 Dalton Rd	Newton
Scully Brothers Auto Repair	50 Winchester St	Newton
Not Named in Database	12 Windermere Rd	Newton
Not Named in Database	83-85 Houston Ave	Milton
Not Named in Database	75 Meagher Ave	Milton
Washington Street Bridge	Washington St	Newton
Rosedale - Chaffin, John Crowninshield Gazebo	124 Vernon St	Newton
Houghton Garden Stone Bridge over Hammond Brook	Suffolk Rd	Newton
Tompkins, J. S. - Krokyn, Davis and Leah Building	63 Salem St	Boston
Ingersoll - Gardner Carriage House	33 Shirley St	Boston
Tufts University - Paige Hall	419 Boston Ave	Medford
Morrison, Francis J. House	260 Norfolk St	Canton
Mount Auburn Cemetery - Willow and Birch Court Crypts	580 Mount Auburn St	Watertown
Mount Auburn Cemetery - Howe, Samuel Gridley Monument	580 Mount Auburn St	Watertown
Perkins, Robert Forbes House	429 Belknap Rd	Framingham
Richmond, Abby C. House	29 Crawford St	Boston
Not Named in Database	2 Greenville St	Boston
Rockland Trust Bank	84 North Main St	Randolph
Not Named in Database	20 Short St	Randolph
Not Named in Database	21 Waldeck Rd	Milton
Not Named in Database	115 Huntington Rd	Milton
Not Named in Database	7 Lincoln Ave	Scituate

HISTORIC SITE NAME	ADDRESS	TOWN NAME
Doten, Mellon T. House	4 Woodville Terr	Boston
Gould, Olivia H. House	57 Greenleaf Ave	Medford
Knox, John J. and Mary Hart - DeLaurier, William Timothy and Flora Zahn House	25-27 Martin St	Medford
Merrill, L. E. House	121 Park St	Medford
Fallon, John House	3 Loring Rd	Weston
Underhill, Benjamin Jr. Garage	72R Esmond St	Boston
Not Named in Database	64-74 Woodside Ave	Winthrop
Brown, Mary A. House	35 Esmond St	Boston
Martin, Neil House	95 Maple St	Milton
Blanchard, Henry House	25 Spafford Rd	Milton
Chisolm, Alex C. Apartments	18-20 Hartwell St	Boston
Hodges, Walter W. House	20 Copley St	Brookline
Morton, C. Herbert Garage	24-28 Stedman St	Brookline
Not Named in Database	23-25 Ames Ave	Canton
Saint John the Evangelist Elementary School	700 Washington St	Canton
Not Named in Database	121 Center St	Easton
Woods Memorial Bridge	Revere Beach Pkwy	Everett
Brum, Antonio E. and Eliza House	2 Emerson St	Somerville
Not Named in Database	16 Rebecca Rd	Scituate
Orient Heights Row House - Building 17	190-198 Faywood Ave	Boston
Haskins - Jewett, Frank P. Double House	21-23 Regent St	Boston
Not Named in Database	65 South St	Brockton
Masonic Building	52 Centre St	Brockton
Fisher House	326 King St	Franklin
Not Named in Database	491 South St	Wrentham
Pond House	574 Pond St	Franklin
Searle, Frank House	13 Peck St	Franklin
Not Named in Database	55 Daniels St	Franklin
Andrews Primary School	School St	Holliston
Claflin House	193 Holliston St	Medway
Not Named in Database	48 Grove St	Hopkinton
Not Named in Database	176 Maple St	Marlborough
Not Named in Database	15 Front St	Marlborough
Clark, Charles Backus House	1-3 Concord Terr	Framingham
Not Named in Database	899 Waverly St	Framingham
Medfield State Hospital - Employee Cottage #4 Site	45 Hospital Rd	Medfield
Mayo Farm	30 Mayo Rd	Wellesley
Barton, William Eleazer Wigwam Ruins	Granite St	Foxborough
Hewins, Increase House	46 Canton St	Sharon
Sumner, S. E. House	869 Washington St	Norwood
Borderland State Park - Water Pipe & Valve System	Borderland State Pk	Easton
Not Named in Database	279 Pleasant St	Canton
Lovewell, Charles Baker House - Wellesley College	641 Washington St	Wellesley
Not Named in Database	14 Lafayette St	Waltham
Talbot, Charles House	79 Druce St	Brookline
Seaver, R. Chauncy House	274 Dudley St	Brookline
Not Named in Database	95 Welland Rd	Brookline

HISTORIC SITE NAME	ADDRESS	TOWN NAME
Wild, Dr. Charles Carriage Barn	26 Weybridge Rd	Brookline
Hollingsworth, Sumner Coachman's House	229 Robbins St	Milton
Whitney, Moses House	126 Adams St	Milton
Franklin Park Children's Zoo	Franklin Park	Boston
Not Named in Database	16 Thwing St	Boston
Not Named in Database	200-202 Highland St	Boston
Not Named in Database	36-38 Lambert St	Boston
Not Named in Database	70 Sudan St	Boston
Duer, J. Howard House	60 Amory St	Brookline
Beacon Street Garage	6-8 Beacon St	Somerville
Not Named in Database	29 Gray St	Boston
Kelsey, Albert House	125 Beacon St	Boston
Boardman, T. D. House	244 Beacon St	Boston
Not Named in Database	73 Putnam St	Boston
Williams, Gilbert House	32 Russell St	Boston
Not Named in Database	11 Mount Vernon St	Boston
Neisner Brothers Department Store	21 Bromfield St	Boston
Green, Mary Ann House	11 Walker St	Boston
Greenleaf, R. C. House	28 Newbury St	Boston
Davis, Margaret E. Building	252 Friend St	Boston
Schrafts Candy Factory - Quincy Cold Storage	160 North Washington St	Boston
Not Named in Database	680-684 Washington St	Boston
Bray, Joseph E. House	20 Sullivan St	Boston
Not Named in Database	47 Centre St	Boston
Perry, L. House	58 Central Ave	Boston
Not Named in Database	120 Broadway	Chelsea
Leonard, Samuel House	Auburn St	Bridgewater
Robinson, Benjamin House	91 North Water St	East Bridgewater
Lovell, Mary F. House	596 Union St	Rockland
Not Named in Database	601 Union St	Weymouth
Ramsdell House	221 Spring St	Hanson
Higgins, Samuel J. House	74 Lincoln Ave	Quincy
Not Named in Database	29-31 Standish Ave	Quincy
Gordon, Ruth Amphitheatre	100 Southern Artery	Quincy
Weld Assembly Building	97 East Howard St	Quincy
Not Named in Database	24-26 Prospect St	Weymouth
Not Named in Database	156R Washington St	Weymouth
Baker, Morris Building	147 Shurtleff St	Chelsea
Johnson, Benjamin M. House	129 Main St	Winthrop
DiCarlo Apartments	93 Shirley St	Winthrop
Cushing, Seth Jr. House	726 Main St	Hingham
Best Realty Trust House	123 South St	Hingham
MDC Laundry	213 Nantasket Ave	Hull
Lincoln, Caleb House	90 Beechwood St	Cohasset
Pratt, Paul House	190 South Main St	Cohasset
Lincoln, Harry N. House	417 South Main St	Cohasset
Resor House	99 Crafts Rd	Brookline
Harvard University - Emerson Hall	Harvard Yard	Cambridge

HISTORIC SITE NAME	ADDRESS	TOWN NAME
Route 128 Bridge over B & M Railroad	Route 128	Waltham
Ransom, Thaddeus House	247 Main St	Kingston
Bailey, Dr. David House	337 First Parish Rd	Scituate
Not Named in Database	52 Tilden Rd	Scituate
White, John Company Double Worker Housing	29-31 Pond St	Canton
Edwards, G. W. Cottage	216 Marshall St	Duxbury
Not Named in Database	10 Gannett Rd	Scituate
Hyland, Samuel House	42 Cedar St	Scituate
Pierce, William P. Double House	500 East Fourth St	Boston
Hart, S. Roland Double House	67 Charles St	Boston
Pulsifer, Llewellyn E. - Drake, Lewis A. House	39 East Central St	Natick
Wright, L. - Sherman, Theodore House	121 Landham Rd	Sudbury
Fells Connector Parkway - Fellsway Median System	The Fellsway	Medford
Bean, Ivory - Bailey, Mary E. House	10 Bigelow St	Somerville
Forbes Lithograph Mfg. Company - Building X	1 Forbes St	Chelsea
Little, Mary L. Britton Town House	12 Brimmer St	Boston
Atlantic Works Marine Railway No. 2	102 Border St	Boston
Not Named in Database	45-47 Summer St	Medford
Romano, Salvatore House	26 Thurston Rd	Watertown
Not Named in Database	85 Myrtle St	Boston
Carpenter, David S. House	101 Chestnut St	Easton
Not Named in Database	121 Hollis Ave	Braintree
Not Named in Database	34 LeMoyne St	Braintree
Not Named in Database	78 Franklin St	Wrentham
Wilbur, Henry C. House	86 Main St	Hopkinton
Hopkinton Supply Company Building	28 Main St	Hopkinton
Wilson, George O. House	272 Cordaville Rd	Southborough
Hillside School for the Feeble Minded Youth	29 Woodland Rd	Southborough
Staples, Frederic House	9 Cordaville Rd	Southborough
Bertonazzi, Louis J. House	51 School St	Southborough
Not Named in Database	123 Fairmount St	Marlborough
O'Connell, John Shoe Factory Double Worker Housing	1 Irving St	Marlborough
Dellicker, Mark House	305 Washington St	Holliston
Halloran, Dennis J. House	343 Hollis St	Framingham
Morse - Russell - Southwick House	167 Farm Rd	Sherborn
Wilson, Vice-President Henry House	33 West Central St	Natick
South Natick Burial Ground	Union St	Natick
Not Named in Database	31 Elm St	Wellesley
Maddocks, Joel House	25 Baker St	Foxborough
Murphy, J. House	47 Cocasset St	Foxborough
Noyes, Henry O. Barn	406 Main St	Medfield
Easton Firemen and Policemen Monument	46-48 Lothrop St	Easton
Belcher, S. House	464 North Main St	Randolph
Wellesley Hills Railroad Station and Post Office	404 Washington St	Wellesley
Not Named in Database	1 Chestnut St	Wellesley
Avery, Jonathan Square	West St	Needham
Not Named in Database	177 Lowder St	Dedham
Not Named in Database	77 Village Ave	Dedham

HISTORIC SITE NAME	ADDRESS	TOWN NAME
Not Named in Database	51 Highland St	Dedham
Not Named in Database	63 Wellesley St	Weston
Hager, Jacob Barn	158 Boston Post Rd	Weston
Shea, J. House	12 White Pl	Brookline
Citizen Publishing Company	473-481 Harvard St	Brookline
Not Named in Database	11 Deering St	Boston
Dixwell, John J. House	1011 Centre St	Boston
Lindale Apartments	100 Linden St	Boston
Munroe, Benjamin W. - Leavitt, Dr. William House	31 Leedsville St	Boston
Not Named in Database	46 Sudan St	Boston
Johnston, George W. House	9 Clinton Path	Brookline
Coklan, Annabel Building	1657-1663 Beacon St	Brookline
Stoneholm, The Apartment House	1514 Beacon St	Brookline
Rockwood Carriage Barn	96 Ivy St	Brookline
Dunster House - Harvard University	945 Memorial Dr	Cambridge
Not Named in Database	7 Bryant St	Cambridge
Marvin, Elihu P. - Hascall, Jefferson House	24 Pearl St	Medford
Not Named in Database	68 Hammond St	Boston
Feldman, Joseph Building	95 Saint Botolph St	Boston
Bangs, Edward A. - Bangs, Outram Double House	553-555 Huntington Ave	Boston
Wheatland, George House	279 Clarendon St	Boston
Flynn, Michael House	4-6 Tremont Pl	Somerville
Mystic Valley Foundry	14-16 Horace St	Somerville
Sanborn, Robert - Sturtevant, Richard House	78 Columbus Ave	Somerville
Boston Wharf Company Building	36 Dwight St	Boston
Mount Washington Female Institute	484 East Fourth St	Boston
Wells, John Row House	5 Johnny Ct	Boston
Hotel Buckminster	645 Beacon St	Boston
Williams, Harold House	528 Beacon St	Boston
Jewell, Albert L. Building	126-138 Adams St	Boston
Walter Baker Chocolate Company - Pierce Mill	1220 Adams St	Boston
Howard, Henry and John Three-Decker	228 Park St	Boston
Not Named in Database	40 Winthrop St	Boston
Not Named in Database	63 Broadway	Chelsea
Teel House	14 Park St	Medford
Wood House	40 Beacon St	Everett
Baker, Amos Barn	56 Vernon St	Rockland
Not Named in Database	1527 Broadway	Hanover
Stearns, Charles Francis and Marcena Leora Brown House	30 Church St	Hanover
Lincoln Elementary School	100 Brooks Ave	Quincy
Spargo House	115 Roberts St	Quincy
Glover, Maud F. House	31 Dixwell Ave	Quincy
Sprague, A. W. House	80 South Central Ave	Quincy
Hunting, Nathaniel S. House	39 Whitney Rd	Quincy
Strand Theatre	543 Columbia Rd	Boston
Nickerson House	89 Pearl St	Chelsea
Parker - Morrison - Jones House	461 Pleasant St	Winthrop
Not Named in Database	22 Thaxter St	Hingham

HISTORIC SITE NAME	ADDRESS	TOWN NAME
Nelson, James House	12 Cottage St	Hingham
Not Named in Database	51 Main St	Hull
Doane, James Cutler Stable	17 Sohler St	Cohasset
Enos, Capt. Manuel Soito House	49 Elm St	Cohasset
Not Named in Database	18 Gleason St Extension	Marlborough
Charlestown Navy Yard - Bldg 33 - Cordage Storage	Navy Yard	Boston
Charlestown Navy Yard - Bldg 267 - Main Gate	Navy Yard	Boston
Boston Engine Terminal Diesel Locomotive Shop	B & M Railroad	Somerville
Saint Joseph's Roman Catholic Church	270 Main St	Kingston
Kingston Old Burying Ground	221 Main St	Kingston
Simmons, Augustus House	5 Reed St	Kingston
Turner, John Bryant House	40 Wigwam Ln	Scituate
Bent, Myron W. House	45 West Plain St	Wayland
Not Named in Database	73 West Plain St	Wayland
Not Named in Database	17 Damon Ln	Scituate
Not Named in Database	99-101 Brook Rd	Milton
Cody, James J. Jr. House	33 Old Pasture Rd	Cohasset
Greene's Restaurant	43 Rockwood Rd	Norfolk
Not Named in Database	9 Caspian Way	Boston
Not Named in Database	277-279 Savin Hill Ave	Boston
Whitney, Henry M. House - Boston Students Union	81-83 Saint Stephen St	Boston
Not Named in Database	34 Liberty St	Randolph
Brooks, Royal T. House	59 Summer St	Natick
Childs, Ede Goulding House	33 North Main St	Natick
Not Named in Database	15 Union St	Walpole
Dilboy, George Bust	93 Highland Ave	Somerville
Rumney Marsh Burying Ground - Haugh, Marcy Stone	Butler St	Revere
Rumney Marsh Burying Ground - Cary Family Plot	Butler St	Revere
Not Named in Database	14-16 Liberty Ave	Medford
Wright, Warren House	93 Garfield St	Watertown
Vose, Mary Burns House	40 Voses Ln	Milton
Not Named in Database	170 Charles St	Boston
Not Named in Database	97 Pinckney St	Boston
Curry College - North Academic Building	800 Brush Hill Rd	Milton
Pilgrim, The	481-485 Columbia Rd	Boston
Brastow, A. House	31 Dedham St	Wrentham
Hill, Timothy House	157 North St	Norfolk
Richardson, Abijah Jr. House	333 Orchard St	Millis
Not Named in Database	72 Grove St	Hopkinton
Appleton, Samuel II - Bigelow, Rev. Andrew House	55 Main St	Southborough
Taylor, Emory House	12 School St	Southborough
Dessau, M. Morland House	40-42 Freeman St	Framingham
Mullaney Building	121-133 Concord St	Framingham
Ogilvie, Alexander Poultry Brooder House	112 Harding St	Medfield
Hunt, Reuben - Chase, Charles F. House	125 Pelham Island Rd	Sudbury
Union Straw Works Water Reservoir	Liberty Pl	Foxborough
U. S. Post Office - Foxboro Main Branch	4 Cocasset St	Foxborough
Keith, A. House	710 East St	Mansfield

HISTORIC SITE NAME	ADDRESS	TOWN NAME
Smith, George Metcalf Double House	387-389 Main St	Medfield
Anderson, August House	7 Howland Ct	Easton
Kennedy, Edward H. House	691 Washington St	Easton
Fox, Michael House	60 Depot St	Easton
Billings and Horton Grocery Store	2237-2239 Washington St	Canton
Bondford, William House	22 Main St	Dover
Sawyer, John - Grey, Harriet House	29 Rockland St	Wellesley
Townsend Green	Central Ave	Needham
Block, The	120 Felton St	Waltham
Framingham Railroad Bridge (Milepost #10.96)	Charles River	Weston
Not Named in Database	44 Whitney St	Watertown
Bartlett, Nathaniel T. House	190 Lexington St	Belmont
Winn, Charles Wellington House	524 Pleasant St	Belmont
Not Named in Database	30 Northbourne Rd	Boston
McMahon, Mary Store and Garage	9-11 Roberts St	Brookline
Milton Poor Farm Pest House	208 Gov. Stoughton Ln	Milton
Bullard, Alfred House	55 Canton Ave	Milton
Not Named in Database	52 Deering St	Boston
Cushing, S. B. Double House	15-17 Athol St	Boston
Not Named in Database	12 Dell Ave	Boston
Not Named in Database	57 Beech Glen	Boston
Dean, Charles A. House	24 Mayfair St	Boston
Not Named in Database	80 Lambert Ave	Boston
Not Named in Database	38 Juniper St	Boston
Not Named in Database	20 Irwin Ave	Boston
Boston Gas Company Tank - East	Victory Rd	Boston
Not Named in Database	119 Stoughton St	Boston
James, Elisha House	50 Eliot St	Boston
Not Named in Database	44 Follen St	Cambridge
Not Named in Database	721R-723R Parker St	Boston
Gazzam, R. A. Trust Apartments I	161 Intervale St	Boston
Chadwick and Stillings House	435 Marlborough St	Boston
Gibson - Allen - Thompson Building	125 Saint Botolph St	Boston
Thayer, Frank House	325 Commonwealth Ave	Boston
Not Named in Database	13 Greenwich St	Boston
Jurluns, Nathaniel House	2 Haven St	Boston
Greene, Charles G. House	42 West Newton St	Boston
Colson, Henry W. P. House	22 Pleasant Ave	Somerville
Not Named in Database	40 Hanson St	Boston
Eldredge Building	376 Boylston St	Boston
Walker, George Three-Decker	1049 Dorchester Ave	Boston
Not Named in Database	53 Waverly St	Boston
Simmons, Seth House	5 Arlington St	Boston
Gregerson, J. R. House	403 Beacon St	Boston
Not Named in Database	88R White St	Boston
O'Connor, John Estate Commercial Building	15 Bosworth St	Boston
Not Named in Database	22 Concord Sq	Boston
Chadwick and Stillings House	230 Newbury St	Boston

HISTORIC SITE NAME	ADDRESS	TOWN NAME
Travers, James Double House	3841 Washington St	Boston
Not Named in Database	51 India St	Boston
Lamb, Michael Three Decker	9 Sachem St	Boston
Winter, Royal Double House	38-40 Gardner St	Boston
Not Named in Database	31 Beacon St	Chelsea
Bridgewater Iron Works - West River Wall	High St	Bridgewater
Latham, Eliab House	986 Plymouth St	East Bridgewater
Reed, Seth House	1297 Washington St	Abington
Not Named in Database	99 County Rd	Plympton
Turner, Seth House	386 East Water St	Rockland
Ross, Mabel Wilder House	26 Dover St	Norwell
Boyle, John House	50 Taber St	Quincy
Bass, J. A. House	275 Fayette St	Quincy
Souther Tide Mill	610 Southern Artery	Quincy
Not Named in Database	124 Seminole Ave	Weymouth
Not Named in Database	28 Cottage St	Weymouth
Not Named in Database	797 Broad St	Weymouth
Not Named in Database	1744 Commercial St	Weymouth
Not Named in Database	75 Highland Ave	Hull
Not Named in Database	29 Central Ave	Chelsea
Bellingham Square Clock	Bellingham Sq	Chelsea
Gardner, William H. House	40 Willow Ave	Winthrop
Marsh, David Jr. House	227-229 South St	Hingham
Hersey, Ebed House	120 South St	Hingham
Souther, Kenneth House	514 C J Cushing Hwy	Cohasset
Bancroft, James H. Guest House	678 Jerusalem Rd	Cohasset
Lovett, Irene House	47 Black Rock Rd	Cohasset
Dow, Walter A. House	25 Virginia Ln	Cohasset
Charlestown Navy Yard - Heavy Hammer Shop	Navy Yard	Boston
Charlestown Navy Yard - Pier 11	Navy Yard	Boston
Chandler, John A. House	36 Winthrop St	Kingston
Jones, P. M. C. House	11 Center St	Kingston
Holmes, Hiram House	221 Washington St	Duxbury
Winsor, George - Wadsworth, Alexander Warehouse	33 Freeman Pl	Duxbury
Stanley, Capt. Fredrick H. House	14 Bassin Ln	Scituate
Thomas, Henry P. House	266 Elm St	Duxbury
Freeman, Lawrence B. Building	8 Chestnut St	Duxbury
Not Named in Database	64 Columbine Rd	Milton
Not Named in Database	16-18 Exchange St	Millis
Rucci, Anthony House	140 West St	Malden
Jacobs House	33 Assinippi Ave	Norwell
Perkins, Arnold M. Jr. House	85 Pleasant St	Hingham
Not Named in Database	97-99 Mount Vernon St	Boston
Swift McNult Apartment Building	62 Beacon St	Boston
Lawrence, Parker - Oakes, Bradford House	45 Pine St	Chelsea
Chelsea Garden Cemetery - Olsen Memorial Centotaph	70 Central Ave	Chelsea
Milton Hill House	36 Eliot St	Milton
Twentieth Century Fox Film Corporation Building	3 Fayette St	Boston

HISTORIC SITE NAME	ADDRESS	TOWN NAME
Not Named in Database	Mystic Ave	Somerville
Belcher - Wadsworth House	243 Winthrop St	Winthrop
Not Named in Database	35-37 Garden St	Boston
Not Named in Database	69 Myrtle St	Boston
Curry College - Lombard Hall	846 Brush Hill Rd	Milton
Curry College - Childhood Education Center	Milton St	Milton
Cardinal Cushing Center - Greenhouse	Washington St	Hanover
Hyde, Henry Summer Estate Outbuilding	724C Jerusalem Rd	Cohasset
Smith, Thomas F. House	72 Milton Ave	Boston
Not Named in Database	9-11 Beverly Ct	Braintree
Not Named in Database	288 Thompson St	Middleborough
Not Named in Database	74 Plain St	Franklin
Crooks, Samuel Tenant House	26 Hayden Rowe St	Hopkinton
Fay, Benjamin Haynes House	153 Cordaville Rd	Southborough
Barker, H. D. House - Baptist Parsonage	80 Newton St	Marlborough
Burke House	90 Francis St	Marlborough
Not Named in Database	51 Parks Dr	Sherborn
Not Named in Database	46 Prospect St	Sherborn
Daniels, Webster House	163 South Main St	Sherborn
Soldiers' Memorial Library Building	Park Row	Mansfield
Not Named in Database	125 Spring St	Medfield
Saint Catherine of Sienna Roman Catholic Church	549 Washington St	Norwood
Appalachian Mountain Club - Cottage #1	Blue Hills Reserv.	Randolph
Not Named in Database	3 Atwood St	Wellesley
Flagg Brothers Carriage Shop	57 Harvard St	Waltham
Dyer, I. House	100 Franklin St	Watertown
Heath, Ebenezer House	30 Heath St	Brookline
Pierce, Jacob House	129 Dean Rd	Brookline
Not Named in Database	272 Walnut St	Brookline
Manual Training High School	46 Tappan St	Brookline
Not Named in Database	408-414 Harvard St	Brookline
Not Named in Database	42 Bicknell St	Boston
Pleasant Hill Baptist Church	155 Humbolt Ave	Boston
Waverly Apartments	264 Warren St	Boston
Not Named in Database	453 Blue Hill Ave	Boston
Not Named in Database	181-183 Belmont St	Belmont
Conley, Stephen House	45 Chesterfield St	Boston
Teel, Elbridge House	234 Main St	Medford
Thomas, David W. Row House	3 Symphony Rd	Boston
Nason, G. W. Building	3 Durham St	Boston
Wheatland, George House	425 Marlborough St	Boston
Lowell, A. House	171 Commonwealth Ave	Boston
Not Named in Database	42 Worcester Sq	Boston
Not Named in Database	65-67 Lawrence St	Boston
Not Named in Database	11 Perrin St	Boston
Midland Railroad Bridge (Milepost #1.88)	Massachusetts Ave	Boston
Not Named in Database	100 Beacon St	Boston
Dix, James H. House	65 Chestnut St	Boston

HISTORIC SITE NAME	ADDRESS	TOWN NAME
One Forty One Tremont Street	141 Tremont St	Boston
Jackson Place Dwellings	1-3 Jackson Pl	Boston
Tremont Street Subway Ventilation Shaft House	Tremont St	Boston
Gayety Theatre	659-665 Washington St	Boston
West Third Street Bridge over Conrail	West Third St	Boston
Richardson Block	133-143 Pearl St	Boston
Cushman, Noah - Washburn, Nahum House	85 Summit St	Halifax
Peck, Joshua V. Blacksmith Shop	2 Parsonage Rd	Plympton
Not Named in Database	126 Grandview Ave	Quincy
U. S. Naval Reserve Training Building - Garage	85 Sea St	Quincy
Not Named in Database	318-320 Park Ave	Revere
Not Named in Database	7 Burtons Ln	Hingham
Hull Town Hall	253 Atlantic Ave	Hull
DiNicola, Anthony House	163 Pond St	Cohasset
Stover, Lillian House	39 Ash St	Cohasset
Weston - Peterson Stable	907 Tremont St	Duxbury
Norton, Edward Russell House	41 Powell St	Brookline
Prospect Hill Cemetery - Adams Monument	Auburn Rd	Millis
Iarrobino, Anne V. House	216 Bacon St	Natick
Not Named in Database	293 Central Ave	Milton
Not Named in Database	453 Eliot St	Milton
Not Named in Database	87 Cliff Rd	Milton
Davenport, Isaac Carriage Barn	1465 Brush Hill Rd	Milton
Brigham, Albert and Hannah House	94 Park Ave	Whitman
Not Named in Database	60 Dean Rd	Weston
Not Named in Database	24 Pembroke Rd	Weston
Not Named in Database	28 Park St	Boston
Tripp, W. Stanley Apartment House	61 Mount Vernon St	Boston
New England Confectionary Company	19-27 Melcher St	Boston
Forest Hills Cemetery - Boy In The Boat	95 Forest Hills Ave	Boston
Sunset Lodge Caretaker's Cottage	1 Community Center Dr	Sharon
McAuliffe House	78 West St	Randolph
Wales, Thomas Beal Jr. Warner, Joseph B. and Margaret Town House	23 Brimmer St	Boston
Not Named in Database	23-25 Wright Ave	Medford
Men of Kent Cemetery - Hiland, Fanna Marker	Meeting House Ln	Scituate
Pondville Cemetery - Morrison, Abraham C. Stone	Everett St	Norfolk
Not Named in Database	Court St	Plymouth
Plymouth Cordage Company Double Worker Housing	406-408 Court St	Plymouth
Whiting, Comfort House	120 Reedsdale Rd	Milton
Sher, Max L. House	23 Arlington Rd	Brookline
Wilson, Hayward - Hobbs, Marland C. House	67 Pine Rd	Brookline
Connolly, John J. House	17 Cary Rd	Brookline
Not Named in Database	52 Fairway Rd	Brookline
Dwight, Carroll House	111 Laurel Rd	Brookline
Vickery, Robert G. House	265 Woodland Rd	Brookline
Barner, Adonifa - Lewis, George House	211 Pleasant St	Arlington
Not Named in Database	7 Webster St	Arlington

HISTORIC SITE NAME	ADDRESS	TOWN NAME
Ceiley, Herbert H. House	20 Wellington St	Arlington
Cincotta Block	847-849 Main St	Waltham
Fessenden, Reginald A. House	45 Waban Hill Rd	Newton
Dearborn, Abraham D. - Barden, Frederick House	260 Elliot St	Newton
Wheeler, Loring House	23-25 Winter St	Newton
Not Named in Database	9 Fayette Pl	Newton
Ireland, William H. - Graves, Dwight House	8 Bacon St	Newton
Cole, Henry P. House	51 Jefferson St	Newton
Lowry, Rev. Samuel E. House	51 Rustic St	Newton
Not Named in Database	11 Faxon St	Newton
Wight, James Holbrook - Little, Albert House	220-222 Auburn St	Newton
Higgins, Willard S. House	67 Brooks Ave	Newton
Adams, Alvin Barn	326-330 Newtonville Ave	Newton
Swift, L. S. House	9 Highland Pk	Newton
Johnson, John H. House	71 Commonwealth Ave	Newton
Ordway, Herbert L. House	111 Gibbs St	Newton
Kelsey, Charles House	77 Montvale Rd	Newton
Cole, George House	18 Ripley St	Newton
Witherell, Jacob B. House	192 Elliot St	Newton
Perry, Frank House	152 Waban Ave	Newton
Burt, Charles M. House	200 Kent Rd	Newton
Estabrook, Thomas House	25 Fountain St	Newton
Not Named in Database	4 Blithedale St	Newton
Not Named in Database	22 Hollis St	Newton
Not Named in Database	193 Hobart Rd	Newton
Hallahan, Stephen House	53 Reservoir Ave	Newton
Stuart Chevrolet Company	431 Washington St	Newton
Carlson, Arthur Commercial Block	823-833 Washington St	Newton
Not Named in Database	21-23 Woodrow Ave	Newton
Tourjee, Eben House	246-248 Central St	Newton
Not Named in Database	15 Antonellis Cir	Newton
Not Named in Database	16 Avery Path	Newton
Not Named in Database	75 McCarthy Rd	Newton
Not Named in Database	84 Westland Ave	Newton
Stuart, Janet Erskine House	885 Centre St	Newton
Not Named in Database	327 Watertown St	Newton
Not Named in Database	547-549 Washington St	Newton
Not Named in Database	81 Wyoming Rd	Newton
Not Named in Database	144 Wiswall Rd	Newton
Not Named in Database	117 Truman Rd	Newton
Not Named in Database	136 Evelyn Rd	Newton
Not Named in Database	11 Emmons St	Newton
Not Named in Database	8 Baldpate Hill Rd	Newton
Not Named in Database	32 Montrose St	Newton
Murnaghan, Hugh House	28 Cook St	Newton
Manter, Nellie House	284 Webster St	Newton
Beacon Street, 1008	1008 Beacon St	Newton
Holbrook, Minnie C. House	1054 Walnut St	Newton

HISTORIC SITE NAME	ADDRESS	TOWN NAME
Abington G. A. R. Hall - McPherson Post #78	833 Washington St	Abington
Not Named in Database	34 Day St	Newton
Not Named in Database	79 Audubon Rd	Milton
Not Named in Database	85 Meagher Ave	Milton
Houghton Garden Pond	Suffolk Rd	Newton
Not Named in Database	43 Cooper St	Boston
Nichols, Thaddeus House	26 Greenville St	Boston
Davenport, Charles F. House	600 South Main St	Randolph
Shiloh Baptist Church	31 Lincoln St	Medford
Not Named in Database	1918 Beacon St	Boston
Puritan Real Estate Trust Apartments	221 Chestnut Hill Ave	Boston
Not Named in Database	358 Chestnut Hill Ave	Boston
Not Named in Database	17 Webster Rd	Milton
Not Named in Database	49 Waldeck Rd	Milton
Davidson, Joseph House	63 Huntington Rd	Milton
Not Named in Database	7 Governors Rd	Milton
Not Named in Database	55 Rowe St	Milton
Not Named in Database	13 Circuit Ave	Scituate
Not Named in Database	10 Prospect Ave	Scituate
Not Named in Database	5 Bakers Alley	Boston
Bowditch Apartment Company Row House	26 Pompeii St	Boston
Not Named in Database	1 City Hall Mall	Medford
Howard, Rev. Americus K. and Jane E. House	395 Lexington St	Newton
Newman, Thomas S. and Mary - Di Russo, Louis and Angelia House	406 Lexington St	Newton
Colwell, Leonard B. and Gladys M. Leckey - Ferrick, Thomas Patrick and Jane House	52-54 Washburn Ave	Newton
Boston Children's Hospital - Parking Garage	340 Brookline Ave	Boston
Emerson, S. E. House	365R Sumner St	Boston
Not Named in Database	14 Carleton St	Brockton
Not Named in Database	128-130 Newbury St	Brockton
Field, John Howard and Lizzie House	17 North Arlington St	Brockton
Mullen, John Ernest and Alpha Helen Finley Furley House	239 Chestnut St	Newton
Peirce, Silas House	545 Country Way	Scituate
Bullard, Joel House	108 Rockland St	Canton
Not Named in Database	51 Avalon Rd	Milton
Este, Franklin - Cook, Hiram E. House	27 Main St	Southborough
Walsh House	18-20 Nazing St	Boston
Bussey Institute - Farm Building	307-375 South St	Boston
Brigham, Ephraim and Mary Hubbard House	112 Central St	Framingham
Saxon Factory Company Duplex - Brown House	29-31 Chestnut St	Framingham
Amerena, Anna House	25 Beals St	Brookline
Wickham, H. T. House	39 Beals St	Brookline
Blaikie, Luther House	11 Giles Pk	Somerville
Veterans Administration Medical Center - Incinerator	VFW Pkwy	Boston
Hurwitz, Simon Building	367-373 Blue Hill Ave	Boston
Crosby, Patrick Row House	2 Walnut Ct	Boston
Pearl Street United Methodist Church	415 Pearl St	Brockton
Not Named in Database	35 Old St	Brockton

HISTORIC SITE NAME	ADDRESS	TOWN NAME
Not Named in Database	17 Old St	Brockton
Brockton VA Hospital - Switchgear Building	940 Belmont St	Brockton
Fore River Shipyard - South Boiler House	97 East Howard St	Braintree
Not Named in Database	615 Williams St	Marlborough
Sweeney, F. House	203 Hayden Rowe St	Hopkinton
Holbrook, James House	Seekonk St	Norfolk
Monks, J. H. S. Artist Studio	495 Main St	Medfield
Burnett, Edward Dairy Farm Worker Housing	49 Deerfoot Rd	Southborough
Whitney, C. F. Double House	74-76 West Main St	Marlborough
Not Named in Database	20 Shawmut Ave	Marlborough
Not Named in Database	520 Washington St	Holliston
Not Named in Database	200 Washington St	Holliston
Lowe, Robert House	86 Brush Hill Rd	Sherborn
Fitts House	104 Maple St	Sherborn
McDonald, Patrick House	1555 Concord St	Framingham
Saxonville Mills Company Storehouse - Building #9	1590 Concord St	Framingham
Lane, Edward P. House	118 1/2 West Central St	Natick
Doherty House	103 West Central St	Natick
Perry, Calvin H. House	14 West Central St	Natick
Hill Hurst Landscape	82 Pond Rd	Wellesley
Not Named in Database	30 Cedar St	Wellesley
Taber, Joseph House	10 Sherman St	Foxborough
Mansfield Temperance Hall	36 South Main St	Mansfield
Page, Anne L. Memorial Kindergarten - Wellesley Co	Central St	Wellesley
Reardon, John House	41 Rice St	Wellesley
Lee, George Cabot House - Gardenhouse #2	303 Grove St	Westwood
Not Named in Database	848 High St	Dedham
Eaton House	18 Worthington St	Dedham
Not Named in Database	10 Sparhawk St	Boston
Curran House	201 Hyslop Rd	Brookline
Boyd House	170 Hyslop Rd	Brookline
Humphrey House	249 Clinton Rd	Brookline
Stevenson, Martha House	56 Walnut Pl	Brookline
Warren, C. M. House	76 Walnut Pl	Brookline
Not Named in Database	50-52 Davis Ave	Brookline
Hayes, J. F. House	37 White Pl	Brookline
Bunker, Dennis Miller Gravestone	211 Centre St	Milton
Not Named in Database	130 Randolph Ave	Milton
Not Named in Database	50 Deering St	Boston
Franklin Park Zoo Bird House	Franklin Park	Boston
Ramsdell, Edward C. House	46 Brooksdale Rd	Boston
Kent, Barker B. House	17 Dixfield St	Boston
Not Named in Database	380 Charles River Rd	Watertown
Not Named in Database	53-53A Quimby St	Watertown
Coolidge, Josiah House	24 Coolidge Hill Rd	Cambridge
Blodgett, Nathan - Slade, Frederick W. House	74 Franklin St	Somerville
Not Named in Database	103 Evans Rd	Boston
Ambrose, John L. House	32 Warren Ave	Somerville

HISTORIC SITE NAME	ADDRESS	TOWN NAME
Hailey, Fred House	49 Vinal Ave	Somerville
Not Named in Database	12 Sunnyside St	Somerville
Welden Hall - Broadway Theater	310-318 Broadway	Somerville
Whitwell, H. House	251 Beacon St	Boston
Suffolk County Jail	215 Charles St	Boston
Reynolds Building	35-41 Winter St	Boston
Kidney, James W. House	52 Sullivan St	Boston
Not Named in Database	53 Union Pk	Boston
Weed Sewing Machine Company	531-535 Washington St	Boston
Not Named in Database	165 Trenton St	Boston
Lazell - Revere House	45 Main St	Bridgewater
West Bridgewater Building Company House	28 North Main St	West Bridgewater
Wood, Greenough Double House	775 Bedford St	East Bridgewater
Kennedy, Thomas A. House	45 Cedar Hill Rd	Holbrook
Thompson, Amiel House	270 Market St	Rockland
Perry, Herbert G. House	154 Union St	Rockland
Not Named in Database	246 Summer St	Weymouth
Hanson Baptist First Church Parsonage	77 Pleasant St	Hanson
Granite Cutters International Association Building	18 Federal Ave	Quincy
Quincy Trust Company Building	1486 Hancock St	Quincy
Not Named in Database	80 Manzanetta Ave	Weymouth
Not Named in Database	547 Bridge St	Weymouth
Bicknell, Edwin House	41 Middle St	Weymouth
Not Named in Database	14 Suwanee Rd	Weymouth
Belcher, George C. - Thompson, Brownlow House	286 Winthrop St	Winthrop
Not Named in Database	64 South St	Hingham
Figueiredo, Antoine House	9 Parker Ave	Cohasset
Tower's Wharf	46 Border St	Cohasset
Not Named in Database	54 Cedar St Extension	Hopkinton
Packard - Sprague House	165 Plain St	Marshfield
Plymouth Block	592-600 Washington St	Canton
Franklin Common Lightposts	Main St	Franklin
Vine Lake Cemetery - Dale Street Pine Groves	Main St	Medfield
Pratt, David G. Fence	1 Pleasant St	Middleborough
Prospect Hill Cemetery - Horseshoe-Shaped Bowl	Auburn Rd	Millis
Porter Mill	171 Crescent St	West Bridgewater
Litchfield, Waldo House	72 Cedar St	Scituate
Not Named in Database	33 Columbine Rd	Milton
Marsh, Francis House	36 Marsh St	Dedham
Tura, John F. House	9 Elm St	Kingston
Green, Anna L. House	9 Pleasant St	Sharon
Devine - Wenzler House	354 East Eighth St	Boston
Not Named in Database	48 G St	Boston
Not Named in Database	69 G St	Boston
Washburn, Theodore and William House	88 Myrtle St	Boston
Benedict Chambers Apartments	3 Spruce St	Boston
Craig, Helen W. House	38 Pinckney St	Boston
Dexter, William S. - Walley, William S. House	7 West Cedar St	Boston

HISTORIC SITE NAME	ADDRESS	TOWN NAME
Grandison, Simeon House	139 Mount Blue St	Norwell
Lamb Building	1586-1594 Hancock St	Quincy
Hunt, Edward A. House	60 Summer St	Weymouth
Milton Academy Faculty Housing	72 Gun Hill St	Milton
Ames, Lewis Family Burial Ground	South St	West Bridgewater
Lyons, Jeremiah House	24 Day St	Easton
Not Named in Database	8 Revere St	Boston
Breen, Jane Three-Decker	20 Francis St	Boston
New England Telephone Building	60 Main St	Easton
Monument Mall Stone Cairn	Washington St	Braintree
Sampson, Ezra Weston - Bowditch, Alden House	18 Quincy Ave	Braintree
Titicut Parish Cemetery	Plymouth St	Middleborough
Not Named in Database	1027 Washington St	Holliston
Central Motors Oldsmobile Showroom	14 Common St	Wrentham
Follansbee, James House	219 Union St	Franklin
Nolen, Dr. William B. House	49 Dean Ave	Franklin
Costello, Michael House	141 Hillside Rd	Franklin
Not Named in Database	51 Grove St	Holliston
Palumbo - Poli Wall	35 Frairy St	Medfield
Gardner, George Peabody Stable	96 Main St	Southborough
Train, Charles Russell House	20 Vernon St	Framingham
Not Named in Database	45 Maple St	Marlborough
Railroad Station, Old	20 Lake St	Sherborn
Natick Central Fire Station	12 Summer St	Natick
Perry, Elijah - Goerke, Charles A. House	30 South River St	Wellesley
Bacon Street Railroad Bridge	Bacon St	Wellesley
Nutter, Eliza - Cook, Warren B. House	22 Leonard St	Foxborough
Blessed Sacrament Roman Catholic Church	Diamond St	Walpole
Baker, Francis M. House	4 Bullard St	Norwood
Stoughton Town Hall	10 Pearl St	Stoughton
Not Named in Database	7 Atwood St	Wellesley
Not Named in Database	19 Cliff Rd	Wellesley
Harvey, Arthur House	21 Livermore Rd	Wellesley
Not Named in Database	95 Lake Shore Dr	Westwood
Not Named in Database	62 Windsor Rd	Westwood
Guild, Francis House	23 Common St	Dedham
Wilder, R. S. Building	18-26 Bedford St	Waltham
McGreevey, Thomas J. Jr. House	19 Myles Standish Rd	Boston
Monahan, Margaret House	65-67 Patten St	Boston
Waldo, C. Sidney House	54 Burroughs St	Boston
Murfitt, Samuel C. House	457 Eliot St	Milton
Martin, Henry B. House	74 Maple St	Milton
Not Named in Database	22 Juniper St	Boston
Burditt, M. H. House	3 Vermont St	Boston
Duffy, Marie A. House	9-11 Bentham Rd	Boston
Boston Gas Company Tank - West	Victory Rd	Boston
Putnam Nail Company - Lawley, George Shipyard	12 Ericsson St	Boston
Wolloton, The	1070 Beacon St	Brookline

HISTORIC SITE NAME	ADDRESS	TOWN NAME
Sears, David House	77 Colchester St	Brookline
Craigie Arms	2-6 University Rd	Cambridge
Hotel Packard	10-14 Eliot St	Cambridge
Not Named in Database	167 Cherry St	Cambridge
Powers, Charles E. Building	128 Saint Botolph St	Boston
Shapleigh, J. House	296 Commonwealth Ave	Boston
Not Named in Database	3 Dartmouth Pl	Boston
57 Park Plaza Hotel and Restaurant	196-200 Stuart St	Boston
Walker, Joseph W. Building	120-124 Boylston St	Boston
Marous, A. A. Row House	799 East Fourth St	Boston
Not Named in Database	37 North Bennet St	Boston
Hunnewell, John L. - Breed, Ebenezer House	11 Park St	Boston
Judkins, Charles S. - Robinson, L. Double House	84-86 O St	Boston
Merrill, Silas House	260 Newbury St	Boston
Rice, Mathew R. Double House	36-38 Bartlett St	Boston
Not Named in Database	122 Fulton St	Boston
Bailey, Joseph T. Townhouse	6 Garden Court St	Boston
Foss, Jacob House	1 Pleasant Street Ct	Boston
Not Named in Database	33 Medford St	Chelsea
Woods Memorial Bridge	Revere Beach Pkwy	Medford
Hill House	509 Elm St	Bridgewater
Grove Street Teachers' Training School	Grove St	Bridgewater
Jackson and White General Store	15-17 Central St	East Bridgewater
Keith, James House	142 South St	East Bridgewater
Belcher, Charles H. House	214 Plymouth St	Holbrook
N.Y., N.H. & H. Railroad Bridge (Bridge #2.70)	Columbian St	Weymouth
Not Named in Database	640 King St	Hanover
Chubbuck, Thomas Jr. House	1191 Main St	Hingham
Congregation Church Parsonage	515 Hanover St	Hanover
Carlson, Nils A. House	97-99 Glendale Rd	Quincy
Thomas, George B. Mausoleum	20 Sea St	Quincy
Not Named in Database	16-18 Drew Ave	Weymouth
French, Samuel House	1640 Commercial St	Weymouth
Not Named in Database	1675-1677 Commercial St	Weymouth
Not Named in Database	40-42 Eutaw St	Boston
Not Named in Database	360 Broadway	Chelsea
Not Named in Database	6 West St	Hingham
Cushing, Charles Whiting House	748 Main St	Hingham
Dutton, Robert M. House	2 Fair Oaks Ln	Cohasset
Coleman, Kenneth R. House	39 Rustic Dr	Cohasset
Wheelwright, Andrew Cunningham House	279 Jerusalem Rd	Cohasset
Moors, Joseph Benjamin Stable	15 Jerusalem Road Dr	Cohasset
Crocker, George G. Memorial Flagpole	North Main St	Cohasset
Harborview Elderly Housing	60 Elm St	Cohasset
Smith, C. O. - Fernald, Stanbrough House	88 Nichols Rd	Cohasset
Bancroft, Hugh Barn #1	49 Margin St	Cohasset
Hazard Quadrangle Landscape - Wellesley College	Wellesley College	Wellesley
Ripley, Lewis House	176 Main St	Kingston

HISTORIC SITE NAME	ADDRESS	TOWN NAME
Simmons, Benjamin Jr. House	150 Old Main St	Marshfield
Hart, John B. House	45 Hunt St	Weymouth
Soldier's Memorial - The Soldier's Monument	Washington St	Brookline
Keep, George House	200 Commonwealth Rd	Wayland
Summerman, Henry Barn	188 Cordaville Rd	Southborough
Not Named in Database	36 Pillon Rd	Milton
Not Named in Database	35 Grafton Ave	Milton
Not Named in Database	15 Ferndale Rd	Weston
Welch, George F. House	56 Allen Pl	Scituate
Not Named in Database	25 Blanche St	Boston
Not Named in Database	361 Savin Hill Ave	Boston
Snow, Thomas House	15 Bowdoin St	Boston
Jackson, Dr. John B. S. - Cronin, Cornelius House	87-89 Charles St	Boston
Saint John's Seminary - Kitchen and Refectory	9 Lake St	Boston
Blackburn Memorial Hall	135 School St	Walpole
Wilkinson, John H. House	16 High St	Chelsea
Not Named in Database	205-207 Green St	Cambridge
Not Named in Database	9A Rear North St	Medford
Webber, William A. House	65 Summer St	Medford
Dyer, Warren House	19 Sea St	Weymouth
Valentine, Thomas House	133 West Union St	Ashland
Milton Academy - Greenleaf Hall	170 Centre St	Milton
Lyons, Daniel House	49 Day St	Easton
Perkins - Wilbur, Seth La Forrest Carriage House	198 Main St	Plympton
Bergman, E. and J. M. House	11 Rockingham Rd	Boston
Not Named in Database	34 Fessenden St	Boston
Wiggins, S. W. Block Garage	44 Front St	Ashland
Plymouth Cordage Company Double Worker Housing	1-3 Spooner St	Plymouth
Plymouth Cordage Company Wharf Storehouse	Court St	Plymouth
Massachusetts Army National Guard Armory	275 Union St	Braintree
Grant - Hart House	11 Highland St	Medway
Kollock, Dr. Cornelius House - Wampum House	677 South St	Wrentham
Not Named in Database	247 South St	Wrentham
Not Named in Database	510 Washington St	Holliston
Farm Cemetery	Farm Rd	Sherborn
Not Named in Database	Main St	Foxborough
Perry Cannon Foundry Walls	10 Roundtable Rd	Easton
Drake, Hiram P. House	21 South St	Easton
Not Named in Database	14 Central St	Easton
Swan, Dr. Block	752-770 Washington St	Stoughton
Not Named in Database	73 Crest Rd	Wellesley
Not Named in Database	15 Paine St	Wellesley
Hultman Aqueduct Chemical Feed Facility	55 Oak St	Weston
Not Named in Database	26 Beverly Ln	Westwood
Not Named in Database	16 Parker St	Westwood
Guild - Pratt House	45 School St	Dedham
Brooks School	44 School St	Weston
Not Named in Database	49 Hillcrest Rd	Belmont

HISTORIC SITE NAME	ADDRESS	TOWN NAME
Blue Hill River Road - Segment One	Blue Hill River Rd	Canton
Howland, William House	789 Brush Hill Rd	Milton
Not Named in Database	91 Eliot St	Brookline
Murray, Michael House	1 Eliot Ave	Brookline
Milton Cemetery Receiving Tomb	211 Centre St	Milton
Chute, J. D. - Mackay, William House	20 Dudley Ln	Milton
Not Named in Database	344 Adams St	Milton
Not Named in Database	48-52 Moreland St	Boston
Not Named in Database	21 Forest St	Boston
Not Named in Database	578 School St	Belmont
Not Named in Database	7-9 Sexton St	Watertown
Rich, Henry A. House	118 Summit St	Boston
Harvard Avenue Fire Station	16 Harvard Ave	Boston
Greenough, J. J. House	9 Elmwood Ave	Cambridge
Not Named in Database	15 Eliot St	Boston
Not Named in Database	46R Brattle St	Cambridge
Harvey, George House	485 Commonwealth Ave	Boston
Whitwell, H. S. House	340 Marlborough St	Boston
Curtis, J. F. House	253 Marlborough St	Boston
Not Named in Database	27 Greenwich Ct	Boston
Not Named in Database	43 Rutland Sq	Boston
Volpe Center - Space Optics Building	2 Potter St	Cambridge
Gaut, Samuel House	137 Highland Ave	Somerville
Pollard, Warren Quarry Worker Housing	13 Vernon St	Somerville
Saint Mary's Roman Catholic Parochial School	49 Warren St	Boston
Not Named in Database	33 Gray St	Boston
Cathedral of the Holy Cross Grammar School	595 Harrison Ave	Boston
Saint Leonard Roman Catholic Church Convent	4-6 North Bennet Pl	Boston
Conant, George C. Building	21-23 Edinboro St	Boston
Not Named in Database	13 Revere St	Boston
Wentworth, Marshall Town House	466 Park Dr	Boston
Not Named in Database	25 Harley St	Boston
Cox, George D. Row House	22 Worthington St	Boston
Not Named in Database	2451 Washington St	Boston
Atlantic National Bank Building	100 Milk St	Boston
Collins, Daniel P. Building	727-729 Atlantic Ave	Boston
Lorey, Katherine House	7 Clive St	Boston
Not Named in Database	150 Chandler St	Boston
Sprague, Holmes House	44 South St	Bridgewater
Walker - Hunt House	130 Center St	Bridgewater
Harden, Rhoda House	21 Walnut St	Bridgewater
Keith, Isaac Newton House	751 Bedford St	East Bridgewater
Keith, Capt. Isaac House	584 Plymouth St	East Bridgewater
Cordes, Charles House	957 South Franklin St	Holbrook
Jackson, Luther House	675 Old Randolph St	Abington
Arnold, Nathaniel W. House	455 Adams St	Abington
Whiting, Perez House	1231 Main St	Hingham
West, James Horace House	18 Pleasant St	Pembroke

HISTORIC SITE NAME	ADDRESS	TOWN NAME
Fisher, Chandler House	29 Mechanic St	Milton
Adams Service Station	19 Independence Ave	Quincy
Quincy Station - MBTA Station and Garage	Hancock St	Quincy
Stuart Building	33-39 Washington St	Quincy
Not Named in Database	128-130 Merrymount Rd	Quincy
Baxter, Daniel Sarcophagus	20 Sea St	Quincy
Not Named in Database	160 Washington St	Weymouth
Not Named in Database	14 Shawmut Ave	Weymouth
Not Named in Database	38 Water St	Weymouth
Washington Avenue Bridge - Grand Junction Bridge	Washington Ave	Chelsea
Fletcher, Melmon F. House	77 Court Rd	Winthrop
Richardson - Woodman House	33 North Ave	Winthrop
Saint John The Evangelist Church	172 Main St	Hingham
Burke, W. F. House	39 Hill St	Cohasset
Kinne, Wisner P. House	51 Border St	Cohasset
Burrage, Alice E. House	41 Hobart Ln	Cohasset
Fort Point Channel Bulkheads	Fort Point Channel	Boston
Charlestown Navy Yard - Building 22 - Pumphouse	Navy Yard	Boston
Charlestown Navy Yard - Pier 4	Navy Yard	Boston
Bradford House	50 Landing Rd	Kingston
Griggs, Thomas Garages	59-71 Griggs Rd	Brookline
Graves, Fred D. House	10 Pond View Ave	Scituate
Whitney, Theodore Train House	245 Highland St	Milton
Not Named in Database	340 Brook Rd	Milton
Not Named in Database	10 Highland St	Dedham
Anderson, Raymond N. House	190 Main St	Kingston
Rehill, Francis Carriage Barn	25R Chapel St	Canton
Grose, John House	126 Prospect St	Norwell
Tucker, Edson House	68 High St	Randolph
Not Named in Database	88 North St	Randolph
Blue Hills Parkway Tree Allee	Blue Hills Pkwy	Milton
Spring Brook Cemetery - Rogers, John Monument	Spring St	Mansfield
Hoopes, John P. Jr. House	17 Lantern Ln	Cohasset
Weinstein, Eva House	32 Harding St	Sharon
Congregational Church Cemetery - Bullard, E. Stone	2 Central St	Wellesley
Not Named in Database	145 River St	Braintree
Not Named in Database	86 Dedham St	Wrentham
Not Named in Database	2-8 Main St	Franklin
Not Named in Database	30 Ames Pl	Marlborough
Teague, Emily E. House	308 Hollis St	Framingham
Richardson, Ruel House	214 School St	Framingham
Medfield State Hospital - Hillside Cottage S-5	45 Hospital Rd	Medfield
Perry, John James House	18 Pleasant St	Natick
Sherer, Julius Augustus - Meyer, Adolph C. House	106 Chapel St	Norwood
Not Named in Database	384 Winter St	Norwood
Chalmers, Edward House	175-177 Vernon St	Norwood
O'Leary, John House	9 Maple St	Easton
Smith School	Plain St	Stoughton

HISTORIC SITE NAME	ADDRESS	TOWN NAME
Not Named in Database	27 South St	Waltham
Not Named in Database	55 Patten St	Boston
Milton Poor Farm Wood Loading Platforms	Gov. Stoughton Ln	Milton
Glover Elementary School	255 Canton Ave	Milton
Luther, Charles House	65 Morton Rd	Milton
Not Named in Database	219 Highland St	Boston
Not Named in Database	16 Highland Park Ave	Boston
Parad's Market	291 Roxbury St	Boston
Roxbury Gas Light Company Gasholder	8 Gerard St	Boston
Fay, C. E. Auto Sales Company	730 Commonwealth Ave	Brookline
Not Named in Database	24 Louise Rd	Belmont
Not Named in Database	66 Child St	Boston
Not Named in Database	4 Berkeley Pl	Cambridge
Minot, Francis House	65 Marlborough St	Boston
Not Named in Database	6 Rutland Sq	Boston
Henderson, W. H. Building	94 Saint Botolph St	Boston
Bradshaw, Charles H. House	7 Westwood Rd	Somerville
Hausman, Harry and Joseph Building	142 West Fourth St	Boston
Rollins, John House	198 Beacon St	Boston
Not Named in Database	62 North Beacon St	Boston
Metropolitan Garage	27-45 Province St	Boston
Weston, David B. - Mason, Rufus House	5 Bolton Pl	Boston
Merrill, Silas House	167 Newbury St	Boston
Porter, William Double House	1724-1726 Washington St	Boston
State Street Subway Station Entrance Canopy	Washington St	Boston
Lanergan, Richard House	256 West Third St	Boston
Clapp, Frederick W. House	92 High St	Boston
Bornstein, Henry I. Building	31-35 India St	Boston
North End Beach Park	469-521 Commercial St	Boston
Saint Thomas Aquinas Rectory	103 Center St	Bridgewater
Bassett, J. L. House	26 Summer St	Bridgewater
Curtis, Robert House	136 West St	East Bridgewater
Nevin, Edward House	176 Columbian St	Weymouth
Not Named in Database	766 Hanover St	Hanover
Dunham House	243 President's Ln	Quincy
Sampson, Charles House	14 Avon Way	Quincy
Not Named in Database	120-124 Commercial St	Weymouth
Not Named in Database	25 Randall Ave	Weymouth
Not Named in Database	51 Eutaw St	Boston
Not Named in Database	143 Eutaw St	Boston
Not Named in Database	36 Elm St	Hingham
Litchfield Barn	45R North St	Hingham
Hingham Grain Mill	2-6 North St	Hingham
Perry, Annie M. House	27 Hill St	Cohasset
Thayer, Frederick A. House	43 Pond St	Cohasset
Stetson, Kimball W. Barn	3B Second Brook St	Kingston
Simmons, Jesse House	667 Union St	Duxbury
Richards, Avery House	301 Washington St	Duxbury

HISTORIC SITE NAME	ADDRESS	TOWN NAME
Washburn, Andrew House	68 Dudley St	Brookline
Vine Lake Cemetery - Vine Lake and Brook	Main St	Medfield
West Roxbury Parkway - Ryan, Francis X. Circle	West Roxbury Pkwy	Brookline
Not Named in Database	69 Hurlcroft Rd	Milton
Not Named in Database	21 Pillon Rd	Milton
Lesley, J. Peter House	223 Central Ave	Milton
Not Named in Database	281 South Franklin St	Holbrook
Sykes, Rev. Walter L. House	73 Rockwood Rd	Norfolk
Glasur, John D. House	47 Jones St	Hingham
Not Named in Database	9 Grampian Way	Boston
Hogan, William House	94 South St	Randolph
Gould, William House	3 Howell Ct	Chelsea
Mount Auburn Cemetery - The Sphinx	580 Mount Auburn St	Watertown
Not Named in Database	1441 Washington St	Canton
Not Named in Database	14 Jaques St	Somerville
Asper, Morris Building	1546 Hancock St	Quincy
Ellis, John P. House	27 Elm St	Plympton
Not Named in Database	5-7 Forest Ave Court	Plymouth
Pequitside Farm Stock Barn	79 Pleasant St	Canton
Reilly, Roland M. House	117 Shaw Rd	Brookline
Not Named in Database	1114 West Roxbury Pkwy	Brookline
Not Named in Database	123 Woodcliff Rd	Brookline
Sumner Tunnel Toll Booth	128 North St	Boston
Shedd, Albert A. House	671R Moody St	Waltham
Elliot Manufacturing Company Worker Housing	331 Elliot St	Newton
Hurley, Daniel House	36-38 High St	Newton
Leahy, Dennis House	107 Pearl St	Newton
Smith, Frederick House	12 Hovey St	Newton
Jones, George W. House	45 Waban St	Newton
Hubbard, B. M. House	8 Hollis St	Newton
Mahan, Simon House	109 Adams St	Newton
Hennessey, John House	224 Chapel St	Newton
O'Brien, Patrick H. House	240-242 Adams St	Newton
Quinlan, Martin House	33-35 Emerald St	Newton
Barlow, Benjamin F. House	50 Parsons St	Newton
Capen, Charles H. - Kennedy, Timothy House	38 Elm St	Newton
Lambert, William B. House	37 Shaw St	Newton
Not Named in Database	236 Islington Rd	Newton
Bragdon, Charles C. House	145 Woodland Rd	Newton
Noble, William Mark Jr. House	122 Monadnock Rd	Newton
Burrage, Charles H. - Bigelow, Alanson House	394 Hammond St	Newton
Hartshorne, Joseph C. Carriage House	31 Ripley St	Newton
King House	328 Brookline St	Newton
Giles, William H. House	31 Winchester St	Newton
Kasrofiian Store	1201-1207 Chestnut St	Newton
West Newton Branch Memorial Library	25 Chestnut St	Newton
Not Named in Database	28-30 Erie Ave	Newton
Not Named in Database	143 Commonwealth Ave	Newton

HISTORIC SITE NAME	ADDRESS	TOWN NAME
Not Named in Database	423 Commonwealth Ave	Newton
Not Named in Database	430 Commonwealth Ave	Newton
Not Named in Database	175 Christina St	Newton
Heath, Melville House	141 Aspen Ave	Newton
Not Named in Database	47 Mosman St	Newton
Not Named in Database	22 Esty Farm Rd	Newton
Knowles, Harry B. House	35 Commonwealth Ave	Newton
Not Named in Database	11 Lewis St	Newton
Hamilton, Andrew G. House	136 Beacon St	Newton
Bullough's Pond Skating Shelter	Bullough's Pk	Newton
Not Named in Database	38 Silver Lake Ave	Newton
Not Named in Database	48 Chinian Path	Newton
Not Named in Database	566 Saw Mill Brook Pkwy	Newton
Not Named in Database	231 Spiers Rd	Newton
Not Named in Database	16 Walsh Rd	Newton
Not Named in Database	14 Selwyn Rd	Newton
Not Named in Database	3 Valley Spring Rd	Newton
Not Named in Database	49 Baldpate Hill Rd	Newton
Not Named in Database	61 Esty Farm Rd	Newton
Newton - Watertown Boundary Marker	William St	Newton
McCreery, Anne House	169R Adams St	Newton
Cavanaugh, Michael House	31-33 Middle St	Newton
Little, Sarah House	19 Webster Ct	Newton
Nash House	89 Forest St	Newton
Not Named in Database	7 Windermere Rd	Newton
Not Named in Database	64 Dyer Ave	Milton
Not Named in Database	66-68 Houston Ave	Milton
Not Named in Database	70 Warren Ave	Milton
Not Named in Database	161 Audubon Rd	Milton
Not Named in Database	36 Revere St	Milton
Not Named in Database	7 Catherine Rd	Milton
Cohen, Harris House	22 Battery St	Boston
Michelangelo Intermediate School Annex	9 Hull St	Boston
Not Named in Database	41 Sheafe St	Boston
Not Named in Database	304 Hanover St	Boston
Magoun, Thatcher - Pike, George S. Double House	46-48 Franklin St	Medford
Mount Auburn Cemetery - Lawrence, William Monument	580 Mount Auburn St	Watertown
Graves, Frank Grocery Store	191 Blue Hills Pkwy	Milton
North Junior High School	225 High St	Randolph
Sherwood, Walter M. Jr. House	136 Arlington St	Medford
Not Named in Database	7 Westbourne St	Milton
Not Named in Database	76 Waldeck Rd	Milton
Not Named in Database	22 Webster Rd	Milton
Not Named in Database	55 Huntington Rd	Milton
Seaver, Edward House	231 Edge Hill Rd	Milton
Not Named in Database	1244 Brook Rd	Milton
Not Named in Database	1259 Brook Rd	Milton
Boston Cold Storage Company - Building #8	8 New St	Boston

HISTORIC SITE NAME	ADDRESS	TOWN NAME
Corcoran Building	11-15 Frederick Douglas Ave	Brockton
Central Beef Plant	255 Southampton St	Boston
Balger, E. B. House	490 Dudley St	Boston
Island Grove Park - Bandstand Base	Park Ave	Abington
Anderson, A. and H. House	7 Noble Ct	Boston
Livingstone, Celia Three Decker	361 Sumner St	Boston
Arthur, Thomas Three Decker	263 Webster St	Boston
Not Named in Database	283-285 Canton St	Randolph
Not Named in Database	291 Canton St	Randolph
Stevenson, William R. House	75 Highland St	Newton
Thompson, Henry Rice and Elinor Hobart Cutler House	310 Highland St	Newton
Not Named in Database	85 North Main St	Brockton
Stetson and Hobill Provisions	195 Washington St	Hanover
Bates, Hira House	480 Broadway	Hanover
Kaplan, Abraham House	10-12 Nazing St	Boston
Peraner, B. House	96 Beals St	Brookline
Jalkut, Albert I. House	91 Stedman St	Brookline
Not Named in Database	27 Spooner St	Easton
Fay, Martin House	18 Kingman Rd	Somerville
Alves, Joseph - Morgan, Edward B. House	5 Olive Sq	Somerville
Coliten, Edward Building	250-256 Somerville Ave	Somerville
Goode, Robert Matthew Apartments	92 Winthrop Rd	Brookline
Gillette, Charles and Margaret House	27 Alpine St	Boston
Not Named in Database	25 Hillberg Ave	Brockton
Kingman, William P. House	190 Prospect St	Brockton
Not Named in Database	5 West St	Medway
Cook, Henry House	14 Minot St	Wrentham
Thorup House	165 Pleasant St	Framingham
Not Named in Database	55-57 Pleasant St	Marlborough
O'Connell Rental House	90 Howe St	Marlborough
Leland, James H. House	118 Mill St	Sherborn
Not Named in Database	56 Maple St	Sherborn
Parker, Curtis - Sanger, John L. House	63 West Central St	Natick
Eaton House	71 Harrington Rd	Framingham
Simpson, Samuel Dexter House	687 Washington St	Easton
Dickerman, James House	91 Washington St	Easton
Puffer, Jonathan - Davenport, John House	3 Farrington Ln	Canton
Hollis, Francis House	571 North Main St	Randolph
Coyne, Bridget House	18 Forest St	Wellesley
Nightingale, Samuel House	45 Cliff Rd	Wellesley
Not Named in Database	14 Riverdale Rd	Wellesley
Not Named in Database	20 Oxford Rd	Westwood
Not Named in Database	18 Wellesley St	Weston
Bentley, George W. House	8 Rolling Ln	Weston
March, George N. House	119 Palfrey St	Watertown
Not Named in Database	1234 Boylston St	Brookline
Cox, Edwin House	169 Buckminster Rd	Brookline
Not Named in Database	154-156 Boylston St	Brookline

HISTORIC SITE NAME	ADDRESS	TOWN NAME
Long, Jonathan D. House	33 White Pl	Brookline
Rooney Building	7-9 Harvard Sq	Brookline
Blue Hills Reservation - Pine Tree Brook Culvert	Unquity Rd	Milton
Teele, Dr. Albert K. House	949 Canton Ave	Milton
Campana, Frank House	218 Wachusett St	Boston
Milton Cemetery - Centre Street - Willow Ave Gates	211 Centre St	Milton
Franklin Park Zoo	Franklin Park	Boston
Not Named in Database	75 Davison St	Boston
Doherty, James Three Decker	89 Hillside St	Boston
Lincoln Chambers Apartments, The	56-64 Brighton Ave	Boston
Copley, Alexander H. Commercial Block	400-412 Neponset Ave	Boston
Coffey, Daniel House	5 Potosi St	Boston
Not Named in Database	13 Monument Sq	Boston
Cushman, Robert House	15 Griggs Rd	Brookline
Coolidge, Henry S. House	11 Columbia St	Brookline
Not Named in Database	50 Kennedy St	Cambridge
Frost, Robert House	29-35 Brewster St	Cambridge
Not Named in Database	37 Gray Gardens East	Cambridge
Nichols, John F. House	17 Summit St	Somerville
Not Named in Database	186 West Brookline St	Boston
Hall, M. A. Building	159 Saint Botolph St	Boston
Powers, Charles E. Building	122 Saint Botolph St	Boston
Henderson, W. H. Building	13 Follen St	Boston
Not Named in Database	93 Warren Ave	Boston
Mitchell, Lee E. Double House	112 Perkins St	Boston
Willard, Erastus House	43 Mill St	Boston
Academy Homes I	Columbus Ave	Boston
Bird, Lewis J. Row House	797 East Fourth St	Boston
Not Named in Database	12-18 LaGrange St	Boston
Davis, Daniel House	443 Beacon St	Boston
Carmody, Mary J. Three Decker	179 M St	Boston
Low, Nathaniel House	63 Chestnut St	Boston
Not Named in Database	48 Mount Vernon St	Boston
Not Named in Database	86 Templeton St	Boston
Dow, Moses A. Double House	4 Harvard Pl	Boston
Hunnewell, Horatio Hollis Warehouse	197-201 Portland St	Boston
Wentworth, Arioeh Building	11-12 Marshall St	Boston
Blue Circle Cement Company Cement Silos	285 Medford St	Boston
Washington Boulevard Methodist Episcopal Church	5160 Washington St	Boston
Tucker, Nathaniel House	19 Sumner St	Boston
Williams School	180 Walnut St	Chelsea
Leonard House	960 Summer St	Bridgewater
McElwain, W. H. Shoe Manufacturing Company	Perkins Ave	Bridgewater
Covingtons Bridge	Auburn St	Middleborough
Fitzgerald, John House	158 Central St	Rockland
Not Named in Database	83 President's Ln	Quincy
Not Named in Database	13-19 Old Colony Ave	Quincy
Webber, Louis P. House	51 Independence Ave	Quincy

HISTORIC SITE NAME	ADDRESS	TOWN NAME
Mount Wollaston Cemetery Enclosing Wall	20 Sea St	Quincy
D'Angelo, Frank Mausoleum	20 Sea St	Quincy
Clapp, Richmond House	47 Front St	Weymouth
Not Named in Database	117 Eutaw St	Boston
Rumney Marsh Burying Ground	Butler St	Revere
Sprague, Martin House	44 Middle St	Hingham
Cushing, Solomon House	16 Oak St	Cohasset
Not Named in Database	45 Mordecai Lincoln Rd	Scituate
Ordway, Dr. Mabel D. House	84 Gammons Rd	Cohasset
Stoddard, Zenas - Beal, Capt. George House	110-112 Elm St	Cohasset
Hubbard, Dr. Elliot House	144 Beach St	Cohasset
Burrage, Albert C. Casino	127 Nichols Rd	Cohasset
Not Named in Database	31 West St	Kingston
Hall, Joshua Jr. House	50 Harden Hill Rd	Duxbury
Porter, R. W. Barn	24 School St	Wayland
Palmer, Frank H. Farm Employee Cottage Garage	7 Chestnut Hill Rd	Southborough
Not Named in Database	44 Gannett Rd	Scituate
Not Named in Database	36 Plymouth Ave	Milton
Ford, Henry House	244 Lincoln St	Norwell
Bartlett, Dr. D. S. House	235 Savin Hill Ave	Boston
Hawley, F. A. House	81 Pinckney St	Boston
McCracken, William House	140 North Main St	Natick
Hartshorn-Smith, Abigail Clap Tomb	1385 Washington St	Walpole
Stevens, Seth Double House	53-55 Myrtle St	Somerville
Lowell, Alfred L. - Chipman, R. and C. P. House	56 Brimmer St	Boston
Kimball, Edward R. Jr. - Mann, William House	135 High St	Ashland
Tirrell, Franklin - Porter, G. E. House	131 Front St	Weymouth
Kendall, Henry P. House	15 Bluff Head Rd	Sharon
Powers, D. E. House	11 Royal St	Watertown
Men of Kent Cemetery - Little, Mary Marker	Meeting House Ln	Scituate
Cardinal Cushing Center - Freedom Hall	Washington St	Hanover
Cardinal Cushing Center - McCann Hall	Washington St	Hanover
Hayward Mansion	195 Main St	Franklin
Not Named in Database	124 King St	Franklin
Barber, E. C. House	28 Lincoln St	Medway
Medfield Memorial Public Library	468 Main St	Medfield
Hopkinton Water Department	90 Grove St	Hopkinton
Oak Hill Schoolhouse	22 Oak Hill Rd	Southborough
Newton, Charles II House	15 Lyman St	Southborough
Cushman - Stevens House	364 Washington St	Holliston
Kennedy, John F. Library and Museum	Morrissey Blvd	Boston
Borderland State Park - Maintenance Garage	Massapoag Ave	Easton
Not Named in Database	8 Water St	Easton
Durocher, Charles House	91 Centre St	Dover
Not Named in Database	20 Curve St	Wellesley
Sanborn, Denjamin H. - Beebe, John A. House	53 Grove St	Wellesley
Durant Cottage Homestead - Wellesley College	Washington St	Wellesley
Clapp, Albion R. House (1)	11 Cliff Rd	Wellesley

HISTORIC SITE NAME	ADDRESS	TOWN NAME
Not Named in Database	24 Pettigrew Pl	Westwood
Norumbega Tower	Norumbega Rd	Weston
Baker, Charles House	107 Adams St	Waltham
Maynard - Masonic Block	690-700 Main St	Waltham
McGreevey, Thomas J. Jr. House	12 Myles Standish Rd	Boston
Burke, Martin House	27 Ackers Ave	Brookline
Regan, Catherine House	18 Goodway Rd	Boston
Seamans, James House	26 Cypress St	Brookline
Not Named in Database	3 John A. Andrew St	Boston
Temple Shalom Synagogue	180 Blue Hill Ave	Milton
Fuller, Margaret Elementary School	25 Glen Rd	Boston
Not Named in Database	46 Warwick St	Boston
Davenport Office Building	20R Eustis St	Boston
Bowker, Albert Row House	185 Webster St	Boston
Not Named in Database	1 Delano Pk	Boston
Hunt, Edward S. - Graffam, Peter House	23 Manchester Rd	Brookline
Not Named in Database	12 Holton St	Boston
Johnston, George Building	1299 Beacon St	Brookline
Lyman, C. Fred House	58 Euston St	Brookline
Not Named in Database	19 Berkeley St	Cambridge
Owl Club	30 Holyoke St	Cambridge
Not Named in Database	9 Bow St	Cambridge
Not Named in Database	1353-1369 Cambridge St	Cambridge
Not Named in Database	198 West Brookline St	Boston
Allen, Ira Public School	540 Parker St	Boston
Birburie, H. C. Town House	22 Peterborough St	Boston
duBois, Loren House	405 Commonwealth Ave	Boston
Kendall, J. B. Building	170 Saint Botolph St	Boston
Powers - Childs - Graffam Building	14 Cumberland St	Boston
Bean, Ivory Building	236 West Newton St	Boston
Saint Joseph's Boys' Roman Catholic Church Parochial School	268 Washington St	Somerville
Sturtevant, Richard Apartment House	3-5 Walnut St	Somerville
O'Brien House	8 Perkins St	Boston
Hemenway, Dr. Horace House	143-145 Perkins St	Somerville
Not Named in Database	433 Shawmut Ave	Boston
Rose, George Double House	165-169 Dorchester St	Boston
Not Named in Database	288 Beacon St	Boston
Warren, George House	148 Beacon St	Boston
Not Named in Database	30 Everett St	Boston
Saint Peter's Roman Catholic Church Rectory	309 Bowdoin St	Boston
Tufts, Nathan F. House	67 Winthrop St	Boston
Emmanuel Church - Lindsey, Leslie Chapel	15 Newbury St	Boston
Collins, James Row House	938 East Broadway	Boston
Hayden, Edward Commercial and Apartment Block	331-333 Centre St	Boston
Hargrave House	108-112 Trenton St	Boston
Pray Building Rear	19-25 Harrison Ave	Boston
Merrill, Edward H. House	980 South Franklin St	Holbrook
Lane, Alonzo House	24 Union St	Rockland

HISTORIC SITE NAME	ADDRESS	TOWN NAME
Turner, Amos House	562 King St	Hanover
Whiton, Enoch House	1083 Main St	Hingham
Not Named in Database	629 Willard St	Quincy
Sidelinger, George A. House	19 Avon Way	Quincy
Tallaksen, Christian House	139-141 Faxon Park Rd	Quincy
Read, Milton H. House	28 Front St	Weymouth
Binnian, William - Emery, Allan C. House	790 Commercial St	Weymouth
Bicknell, Capt. Stephen House	476 Green St	Weymouth
Loud, Ebenezer House	295 High St	Hingham
Walsh, James L. House	421 Meridian St	Boston
Not Named in Database	132-134 Locust Way	Winthrop
Saint Paul's School	18 Fearing Rd	Hingham
Jason, Joseph House	6 Black Horse Ln	Cohasset
Edminster, Howard W. House	91 North Main St	Cohasset
Not Named in Database	115 South St	Kingston
Wentworth, Warren G. House	57 Samoset Rd	Duxbury
Winsor, William W. - Cushing, N. House	15 Surplus St	Duxbury
Dix Farm	100 Cushing Hwy	Scituate
Pincin, Simeon House	132 Maple St	Scituate
Not Named in Database	158 Front St	Weymouth
Carpenter, Charles E. Carriage Barn	408 York St	Canton
Frame, Anne M. - Mason, John E. Jr. House	38 Ocean Ave	Duxbury
Vine Lake Cemetery - Derby, George H. Monument	Main St	Medfield
Not Named in Database	58 Pillon Rd	Milton
Not Named in Database	101 Standish Rd	Milton
Not Named in Database	18 Belvoir Rd	Milton
Lahive, David K. House	52 Jerusalem Road Dr	Cohasset
Not Named in Database	549 South Franklin St	Holbrook
Smith, George P. Double House	55 G St	Boston
Not Named in Database	63 Telegraph St	Boston
Not Named in Database	41 Ashland St	Boston
Coverly, Samuel - Hill, S. J. House	13 Hancock St	Boston
Lincoln, Joseph - Stoddard, Hezekiah House	14 Pinckney St	Boston
Camp Wonderland Cabin	186 Massapoag Ave	Sharon
Mills, George P. House	117 North Main St	Natick
Not Named in Database	86 Harvard Ave	Brookline
Dorchester Park - Richview Street Retaining Wall	Richview St	Boston
Potter, Edward P. - Hooper, Charles H. House	100 Chestnut St	Boston
Ames Shovel and Tool Company Tenement #26	58 Pond St	Easton
Mihos, Christy House	130 Beach St	Cohasset
Goward, Josiah F. House	1 Sheridan St	Easton
Gov. Ames Estate - Main House	35 Oliver St	Easton
Not Named in Database	31 Fessenden St	Boston
Plymouth Cordage Company Worker Housing	28-34 Forest Ave	Plymouth
Thayer, Samuel White House	127 Peach St	Braintree
Not Named in Database	26 Bowditch St	Braintree
Alden - Cook House	395 Titicut St	Bridgewater
Not Named in Database	29 Ellis St	Medway

HISTORIC SITE NAME	ADDRESS	TOWN NAME
McCarthy's Farm	266 Village St	Millis
Riley, Daniel J. House	18 Ash St	Hopkinton
New England Worsted Company Duplex - Wallace House	2-4 Centennial Pl	Framingham
F. Gilbert Hills State Forest - CCC Chimney	Mill St	Foxborough
Foxborough State Hospital - New Laundry	Chestnut St	Foxborough
Clark, T. E. House	158 Wolomolopoag St	Sharon
Not Named in Database	Washington St	Walpole
Kuld, Karl House	144 Walpole St	Norwood
Howard, Thomas Barn	106 Pine St	Easton
Channing, Walter House	26 Farm St	Dover
Warren, Ebenezer House	2208 Washington St	Canton
Not Named in Database	1473 Great Plain Ave	Needham
Not Named in Database	25 Village Ave	Dedham
MacIntosh, Elisha House	59 Church St	Dedham
Not Named in Database	37-39 Harding Ave	Belmont
Coolidge, Herbert House	77 Garfield St	Watertown
Benny's Sunoco Gas Station	136 Trapelo Rd	Belmont
Not Named in Database	33 Southbourne Rd	Boston
Beaconsfield Hotel and Terraces Boiler House	94 Beaconsfield Rd	Brookline
New England Telephone Company Building	114 Adams St	Milton
Saint Luke's Chapel to Saint John	149 Roxbury St	Boston
Carruth, Herbert House	30 Beaumont St	Boston
Not Named in Database	3 Saint Marks Rd	Boston
Norton, E. - Norton, Lewis House	118 Cushing Ave	Boston
Chadbourne, H. House	73 Parsons St	Boston
Partridge, Frank T. Garage	64 Amory St	Brookline
Harvard Business School Students Club	Soldiers Field Rd	Boston
Thayer Building II	728-730 Massachusetts Ave	Cambridge
Andelman, Ezra Building	877-881 Main St	Cambridge
Students House	96 The Fenway	Boston
Fay, Eugene H. Row House	516 Commonwealth Ave	Boston
Wheatland, George House	356 Marlborough St	Boston
Peabody, Endicott House	205 Commonwealth Ave	Boston
Gerrish, George Double House	34-36 Newton St	Boston
Daggett, Henry L. House	45 West Newton St	Boston
Not Named in Database	136 West Canton St	Boston
Hoyt, Benjamin House	134 Otis St	Cambridge
Not Named in Database	26 Clarendon St	Boston
Not Named in Database	21 Gray St	Boston
Jones, William House	90 Church St	Boston
Fiske, Benjamin Double House	71-73 Arlington St	Boston
Freeland, G. W. House	271 Beacon St	Boston
Tilden, James A. House	66 Beacon St	Boston
Jones, Georgianna House	37-39 Walnut Pk	Boston
O'Hearn, Patrick Three-Decker House	95 Adams St	Boston
All Soul's Universalist Church	70 White St	Boston
Not Named in Database	2813 Washington St	Boston
McCausland, John H. House	544 Washington St	Boston

HISTORIC SITE NAME	ADDRESS	TOWN NAME
Merritt, Susan Torrey House	774 Front St	Weymouth
Plympton Green Flagpole	Main St	Plympton
Jackson, Clarence A. House	12 Bunton St	Milton
Carter, James House	9 Bunton St	Milton
Not Named in Database	277 Whitwell St	Quincy
Wadsworth, D. E. House	180 Monroe Rd	Quincy
Not Named in Database	32 Monmouth St	Boston
Methodist Episcopal Church	43 Nahant Ave	Revere
Burr, Chauncey House	626 Main St	Hingham
Palmer, A. L. House	92 Pleasant St	Cohasset
Vinal, Israel House	27 Booth Hill Rd	Scituate
Washington, George Equestrian Statue	Boston Public Garden	Boston
Not Named in Database	21-23 River Ln	Duxbury
Stockbridge Mill Ice House	18 Country Way	Scituate
Weston, Thomas IV House	178 Marshall St	Duxbury
Camp Kiwanee - Craft Cabin	1 Camp Kiwanee Rd	Hanson
Thompson, Benjamin F. Barn	Thompson St	Middleborough
Litchfield, Milton House	274 Clapp Rd	Scituate
Hollis, Everett B. House	291 Clapp Rd	Scituate
Not Named in Database	70 Standish Rd	Milton
Not Named in Database	22 Marilyn Rd	Milton
Not Named in Database	26 Columbine Rd	Weston
Campbell Garage	18 Campbell St	Norfolk
Stanley, Walter House	6 Pleasant St	Sharon
Not Named in Database	476 East Fourth St	Boston
Wilson, Henry W. House	16 Pacific St	Boston
Not Named in Database	5 Seaview Terr	Boston
Wait, Thomas C. House	17 Phillips St	Boston
Steuer, Bernard Tenement Building	48-52 Phillips St	Boston
Manni, William A. House	39 Charles St	Boston
Camp Wonderland Gazebo	186 Massapoag Ave	Sharon
Not Named in Database	88 Harvard Ave	Brookline
Sacred Heart Roman Catholic Church Rectory	47 Winthrop St	Medford
Not Named in Database	80 Eliot St	Milton
Shaw, Elizabeth B. - Wells, Channing House	132 Chestnut St	Boston
Sternfeld, Adolph - Cobb, Charles K. House	94 Pinckney St	Boston
Thomas, B. F. House	14 Sea St	Weymouth
Warren Telechron Company Building #1	200 Homer Ave	Ashland
Rogers, Samuel B. House	355 Bay Rd	Sharon
French, Abbott C. - Underwood, Edward L. House	318 Sherman St	Canton
Newhall, B. F. Barn	14 Royal St	Watertown
Coughlin, Dennis - Maliff, Richard House	31 Sheridan St	Easton
Not Named in Database	20 Chestnut St	Boston
Not Named in Database	77 Revere St	Boston
Longford, The	507-509 Columbia Rd	Boston
Randall, Ebenezer Jr. House	230 Bay Rd	Easton
Pondville Cemetery - Pond, Abijah Monument	Everett St	Norfolk
Not Named in Database	109 River St	Braintree

HISTORIC SITE NAME	ADDRESS	TOWN NAME
Trojano, Attilio C. Building	391 Washington St	Braintree
Wrentham Korean-Vietnam War Memorial	Common St	Wrentham
Warelands, The	103 Boardman St	Norfolk
Fay, Moses Double Stone Wall	135 Deerfoot Rd	Southborough
Jericho Hill Ski Slope	Brigham St	Marlborough
Not Named in Database	65 Turnpike Rd	Southborough
Nichols, Dennis C. - Collins House	2 Middle Rd	Southborough
Not Named in Database	272 Central St	Framingham
Collins - Morse House	179 West Central St	Natick
Bent, John House	1242 Concord St	Framingham
Levine, Michael House	92 South Main St	Sherborn
O'Rourke, Patrick House	104 Oakland St	Mansfield
Turner, Abner House	298 Elm St	Walpole
Walpole Civil War Memorial	Main St	Walpole
Simpson Spring Bottling Company Garage and Storage	719 Washington St	Easton
Randall, Frank M. House	86 Depot St	Easton
Not Named in Database	128 Forest St	Wellesley
Not Named in Database	27 Sexton Ave	Westwood
Not Named in Database	39 Buckmaster Rd	Westwood
Not Named in Database	46 Washington St	Westwood
Winsor, Alexander House	37 Skating Pond Rd	Weston
Not Named in Database	10-12 Maple St	Waltham
Donahue House	59 Cedar St	Waltham
Not Named in Database	17 Hillcrest Rd	Belmont
Slater, Mabel Hunt House - Pine Bank Estate	1071 Blue Hill Ave	Milton
Rotch, Arthur House	70 Hyslop Rd	Brookline
Strickland, Sidney House	170 Dudley St	Brookline
Rogers, George House	44 High St	Brookline
Bleakie, Robert House	57 Sunnyside St	Boston
Not Named in Database	128 Blue Hills Pkwy	Milton
Not Named in Database	35-37 Brandon Rd	Milton
Lanin Realty Company Three Decker	49 Woodlawn St	Boston
Edison, Thomas Alva Intermediate School	60 Glenmont St	Boston
Kendall, Charles S. Jr. House	16 Carruth St	Boston
Not Named in Database	15 Nichols Ave	Watertown
Not Named in Database	45 Springfield St	Belmont
Taylor, George House	30-34 Centre St	Brookline
Not Named in Database	195 Brattle St	Cambridge
Whitney, Henry M. Row House	34 Saint Stephen St	Boston
Chadwick and Stillings Building	203 Saint Botolph St	Boston
Nesson, Israel Building	150 Saint Botolph St	Boston
Daggett, H. House	116 Commonwealth Ave	Boston
Hargrave Duplex	169-171 Brooks St	Boston
Diamond, A. Building	5-9 Hudson St	Boston
Kirby, Charles House	138 Beacon St	Boston
Mattapan High Speed Trolley Passenger Shelter	520 River St	Boston
Foster, Ira - Peirce House	16 Chestnut St	Boston
Cobb, Moses G. House	20 Mount Vernon St	Boston

HISTORIC SITE NAME	ADDRESS	TOWN NAME
Not Named in Database	37 White St	Boston
Not Named in Database	239 Boston St	Boston
Standish, James House	110 Newbury St	Boston
Taylor, Dolphin D. House	52 Baldwin St	Boston
Bragdon, William House	3 Wallace Ct	Boston
Bragdon, William House	8 Wallace Ct	Boston
Police Station, Old	371 Broadway	Everett
Coolidge Manor	16-20 Summer St	Everett
Ashport - Cushman House	1025 Pleasant St	Bridgewater
Kirkwood, Capt. William House	1 Spenser Dr	Halifax
Wiley, Stephen House	29 Washington St	Milton
Not Named in Database	29 Spear St	Quincy
Acetelyne Generating Building	97 East Howard St	Quincy
Butler, R. E. House	21 John St	Chelsea
Davis, John Row House	123 Saratoga St	Boston
Thornton Park Station	17 Thornton Pk	Winthrop
Revere Beach Reservation Seawall	Revere Beach Blvd	Revere
Tower, Leavitt House	589 Main St	Hingham
Williams, Frank House	354 North Main St	Cohasset
Braman, Grenville Temple Winthrop Building	6 Stoneleigh Ln	Cohasset
Clapp, Harvey House	164 Clapp Rd	Scituate
Not Named in Database	31 Mordecai Lincoln Rd	Scituate
Not Named in Database	42 Mordecai Lincoln Rd	Scituate
Lothrop, Richard M. House	124 Atlantic Ave	Cohasset
Harvard University - Emerson Gate	Harvard Yard	Cambridge
Hultman Aqueduct Shaft #5 Headhouse	Hultman Aqueduct	Weston
Charlestown Navy Yard - Building 58 - Ropewalk	Navy Yard	Boston
Washburn, William D. House	239 Main St	Kingston
Sampson, Capt. Sylvanus House and Store	125 Standish St	Duxbury
Bradford, Capt. Daniel House	251 Harrison St	Duxbury
Not Named in Database	49 Country Way	Scituate
Tolman, Henry W. House	21 Island St	Marshfield
Tillinghast, Grace R. House	54 Crooked Ln	Duxbury
Langwater Farm House - Carpenter's Shop	250 Main St	Easton
Not Named in Database	41 Lighthouse Rd	Scituate
Not Named in Database	4 Collier Ave	Scituate
Bent, Samuel - Mullett, Louis House	16 Pine Rd	Sharon
Not Named in Database	474 East Fourth St	Boston
Not Named in Database	201 Savin Hill Ave	Boston
Saint Joseph Roman Catholic Church	175 Wood Ave	Boston
Camp Wonderland Storage Building	186 Massapoag Ave	Sharon
Not Named in Database	95R Franklin St	Somerville
Fort Banks Mortar Battery	Kennedy Dr	Winthrop
Spring Brook Cemetery - Wilcox, George Monument	Spring St	Mansfield
Barnes Shop	138-150 C J Cushing Hwy	Cohasset
Bonney, John House	79 Lake St	Plympton
Not Named in Database	201 Chestnut Ave	Boston
Wheaton, Daniel B. - Manning Linus Bradford Barn	520 Bay Rd	Easton

HISTORIC SITE NAME	ADDRESS	TOWN NAME
Randall, Ziba - Russell, Edwin S. Barn	31 Canton St	Easton
Ledin, August House	20 Pleasant St	Easton
Pondville Cemetery Entry Gate and Sign	Everett St	Norfolk
Pondville Cemetery - Willard, Leonard Stone	Everett St	Norfolk
South Boston Fish Pier - East Building	212-234 Northern Ave	Boston
Congregational Church Cemetery - Benoni, M. Stone	2 Central St	Wellesley
Bailey, N. Two-Family House	39 Fenwood Rd	Boston
Saint Paul Gardens Apartment Building	72 Saint Paul St	Brookline
Ramler, David A. House	32 Alberta Rd	Brookline
Cross, Charles H. House	510 Newton St	Brookline
Halladay, Henry G. House	37 Randolph Rd	Brookline
Hancock Village Duplex	11-61 Gerry Rd	Brookline
Pratt, Dr. Henry N. House	66 Laurel Rd	Brookline
Tocci, Clarence House	78 Bates Rd	Arlington
Not Named in Database	168 Pleasant St	Arlington
Carroll, Patrick J. House	24 Henderson St	Arlington
Keefe, Cornelious House	127-129 Pearl St	Newton
Ellinwood, George B. - Smith, David House	48-50 Carleton St	Newton
Ford, Reuben House	11 Waverley Ave	Newton
Moors, Francis J. House	295 Tremont St	Newton
Not Named in Database	275 Tremont St	Newton
Graves, Chester H. House	4 Eldredge St	Newton
The Croydon	457 Centre St	Newton
Butterfield, Jonas House	244 California St	Newton
Lothrop, John E. House	99-101 Crafts St	Newton
Hills, John E. House	224 Melrose St	Newton
Not Named in Database	2117 Commonwealth Ave	Newton
Soden, Arthur H. House	47-49 Washington Pk	Newton
Thompsonville Sunday School	31 Jackson St	Newton
Gammans, James - Humphrey, Carl F. House	10 Laurel St	Newton
Stuart, Guilford M. House	183 Lake Ave	Newton
Morton, Abby B. House	326 Lake Ave	Newton
Ambrose, David A. House	85 Ridge Rd	Newton
Chidsey, Robert House	21 Berkeley St	Newton
Not Named in Database	11 Cliff Rd	Newton
Not Named in Database	552-564 Commonwealth Ave	Newton
Not Named in Database	14 Waban Hill Rd	Newton
Not Named in Database	111 Hammondswood Rd	Newton
Atlantic Refining Company Station	1235 Washington St	Newton
Not Named in Database	21 Gammons Rd	Newton
Ward, Henry House	254-256 Elliot St	Newton
Newton Building Department Maintenance Facility	52 Elliot St	Newton
Not Named in Database	181-183 Jackson Rd	Newton
Not Named in Database	65 Bridge St	Newton
Ordway, Earl H. House	21 Fern St	Newton
Miller, Benjamin D. - Aureilo, Frank L. House	11-13 Edinboro Pl	Newton
Not Named in Database	787 Saw Mill Brook Pkwy	Newton
Not Named in Database	50 Morrill St	Newton

HISTORIC SITE NAME	ADDRESS	TOWN NAME
Morehouse, Rhoderic D. House	32 Washington Pk	Newton
Strong's Block Extension	1629-1639 Beacon St	Newton
Not Named in Database	12 Melville Ave	Newton
Not Named in Database	20-22 Melville Ave	Newton
Chadwick, Sarah House	15 Page Rd	Newton
Cunningham, Charles A. House	130 Walnut St	Newton
Not Named in Database	25 Van Wart Path	Newton
Not Named in Database	163 Wiswall Rd	Newton
Not Named in Database	234 Wiswall Rd	Newton
Not Named in Database	12-14 Louise Rd	Newton
Not Named in Database	27-29 Commonwealth Ave	Newton
James, Arthur H. House	1 Raeburn Terr	Newton
Hill, Charles House	1492 Washington St	Newton
Leonard, John S. House	39 Putnam St	Newton
Tappley, Charles House	297 Webster St	Newton
Abbott, J. E. - Morse, George W. House	25 Prescott St	Newton
Cooley, Levi House	9 Central Ave	Newton
Hill Haven	60 Cheney St	Boston
Not Named in Database	103 Dyer Ave	Milton
Not Named in Database	278 Blue Hills Pkwy	Milton
Not Named in Database	33 Gibbons St	Milton
Not Named in Database	51 Grove St	Milton
Boston and Worcester Charles River Railroad Bridge	Charles River	Newton
Winslow Cemetery - Hewlett Family Lot	Winslow Cemetery Rd	Marshfield
Mount Auburn Cemetery - Ossoli, Sarah Margaret Fuller Memorial	580 Mount Auburn St	Watertown
Beebe Replacement Tank	Edmands Rd	Framingham
Hodgman Rubber Company Laboratory	60 Tripp St	Framingham
Mount Auburn Cemetery - Porter, Eleanor Hodgman Monument	580 Mount Auburn St	Watertown
Mount Auburn Cemetery - Peabody, Robert Swain Monument	580 Mount Auburn St	Watertown
Cederholm, John House	16 Vesey Rd	Randolph
Randolph Savings Bank	129 North Main St	Randolph
West Medford International Order of Odd Fellows Building	16 Harvard Ave	Medford
Harvard Avenue Condominiums	29 Harvard Ave	Medford
Meltzner and Snider Apartments	4 Ayr Rd	Boston
Not Named in Database	288 Chestnut Hill Ave	Boston
Not Named in Database	1638 Commonwealth Ave	Boston
Not Named in Database	54 Waldeck Rd	Milton
Not Named in Database	111 Garden St	Milton
Not Named in Database	12 Moon St	Boston
Not Named in Database	14 Moon St	Boston
Dunbar, Charles House	267 Eustis St	Boston
Miller, Adolph Building	473 Dudley St	Boston
Newhall, Everett and Octavia A. Jacobs House	102 Summer St	Medford
Dignan, Michael Joseph and Catherine Marie Sheehan House	116-118 Summer St	Medford
Norton, David - Jones, Insley G. House	15 Cotting St	Medford
Not Named in Database	52 Cotting St	Medford
Drew, Charles Rollins Jr. and Annette W. - Champion, Harold Bruce and John H. House	17-19 Thatcher St	Medford

HISTORIC SITE NAME	ADDRESS	TOWN NAME
Hodgman, Edwin G. and Clara Gilson House	140-142 Washington St	Medford
Morton, Walter House	11 Newcomb St	Medford
Richardson, George House	161 Park St	Medford
Blanchard, Mary H. House	19 Vine St	Medford
Byrne, Elizabeth Garage	68R Bradshaw St	Boston
Costello, Maria Barn	289 Cherry St	Newton
Not Named in Database	155 Webster St	Boston
Smith, William House	225 Webster St	Boston
Not Named in Database	19 Barry St	Randolph
Not Named in Database	10 Imrie St	Randolph
Not Named in Database	319 Canton St	Randolph
Not Named in Database	11 Bartlett Rd	Winthrop
Not Named in Database	12-16 McLellan St	Boston
Not Named in Database	42 K St	Brockton
Not Named in Database	59 Avalon Rd	Milton
Not Named in Database	74 Valley Rd	Milton
Frazier, Charles W. and Elizabeth M. House	243 Elm St	Hanover
Sylvester, Edmund Q. Farm Stone Walls	65 Washington St	Hanover
Not Named in Database	38 Nazing St	Boston
Poole, George House	95 Elm St	Framingham
Tuckerman, L. S. House	112 Beals St	Brookline
Hayward Street Auto Body Shop	7 Hayward St	Easton
Dennett, Nathaniel and Theodore House	3 Emerson St	Somerville
Men of Kent Cemetery Wood Identification Sign	Meeting House Ln	Scituate
Kinports, Harry and Mary House	23 Gaston St	Boston
Conneely, Joseph House	283 Rockland St	Abington
Barbour, William F. and Sarah M. House	48 Alpine St	Boston
Haynes, James G. Three-Decker	1 Circuit Sq	Boston
Higgins, Peter Row House	35 Dale St	Boston
Washington Park - Cass, Melnea Locker Rooms	120 Martin Luther King Jr. Blvd	Boston
Hazen, George House	188 Moraine St	Brockton
Not Named in Database	16 Bellevue Ave	Brockton
Brockton VA Hospital - Emergency Generator	940 Belmont St	Brockton
Not Named in Database	87 West St	Braintree
Not Named in Database	121 Pleasant St	Middleborough
Deane House	12 Highland St	Medway
Lovering, James C. House	102 Summer St	Medway
Adams, Obidiah House	62 Adams St	Medway
Little, B. House	122 East St	Wrentham
Bacon, Seth House	43 Partridge St	Franklin
Not Named in Database	11 Mann St	Medway
Not Named in Database	23 Larch Rd	Millis
Sullivan, A. House	7 Pearl St	Southborough
Southborough Congregational Church	Southville Rd	Southborough
Not Named in Database	16 Latisquama Rd	Southborough
Walker, Winslow D. House	50 West Main St	Marlborough
Knight, Emma House	292 Hollis St	Framingham
Sawyer, Henry L. House	58 Clinton St	Framingham

HISTORIC SITE NAME	ADDRESS	TOWN NAME
Paine Bowling Alley	118 Chestnut St	Weston
Carpenter, P. House	106 South St	Foxborough
Not Named in Database	18-22 School St	Foxborough
Gilbert, David House	131 West St	Mansfield
Saltonstall, Nathaniel Caretaker's House	70 Main St	Medfield
Godfrey, Jones House	Dean St	Easton
Howard, Jason Guild House	37 Center St	Easton
White, Leslie B. House	2 Hill St	Easton
Mystic Rubber Company	2 Canton St	Stoughton
Bacon House	201 Claybrook Rd	Dover
Raye, Philip House	34 Garden Rd	Wellesley
Not Named in Database	94 Abbott Rd	Wellesley
Nutter, Sarah House	751 Webster St	Needham
Not Named in Database	15 Townsend St	Waltham
Not Named in Database	242 Common St	Belmont
Freeman, Warren F. House	95 Redlands Rd	Boston
French, Benjamin J. Double House	19 Rosemary St	Boston
Philbrick, Edward S. House	70 Upland Rd	Brookline
Not Named in Database	27 Upland Rd	Brookline
Hinderlang, M. V. House	47 Walk Hill St	Boston
Cardillo, Pfc. Guy U. S. Army Reserve Center	675 American Legion Hwy	Boston
Woodbourne Clubhouse	84 Bourne St	Boston
Not Named in Database	20 Warwick St	Boston
Not Named in Database	7 Langford Pk	Boston
Not Named in Database	39 Delano Pk	Boston
Most Holy Redeemer Roman Catholic Church Rectory	65 London St	Boston
Not Named in Database	105 Marion St	Brookline
Not Named in Database	20 Elmwood Ave	Cambridge
Falxa, Dr. Martin House	133 Brattle St	Cambridge
Cedar Street Bridge over B and M Railroad	Cedar St	Somerville
Not Named in Database	159 West Brookline St	Boston
Coleman, Harry - Gilbert, Bernard Apartment House	84 The Fenway	Boston
Not Named in Database	464 Commonwealth Ave	Boston
Lord, Charles J. Building	179 Saint Botolph St	Boston
Wadleigh, H. W. House	236 Commonwealth Ave	Boston
Not Named in Database	38 Rutland Sq	Boston
Not Named in Database	21 School St	Somerville
Not Named in Database	32 Appleton St	Boston
Kirby, Charles House	156 Beacon St	Boston
Walter Street Burial Ground	Walter St	Boston
Pike, Jacob - Abbott, Timothy Double House	92-94 B St	Boston
McLaughlin Block	116-126 Harvard Ave	Boston
Not Named in Database	198 Harvard Ave	Boston
New England Confectionary Company Factory	253 Summer St	Boston
Hinckley, David Building	35-37 Central St	Boston
Greenough, David S. House	7 Greenough Ave	Boston
Malden City Stables	Green St	Malden
Hale, Edward Everett School	Glendale St	Everett

HISTORIC SITE NAME	ADDRESS	TOWN NAME
Bridgewater Iron Mfg. Company Worker Housing	20 Bolton Pl	Bridgewater
Flint, Rev. James - Hobart, John House	81 Central St	East Bridgewater
Not Named in Database	161 Main St	Hanson
Torrey, David House	769 Hanover St	Hanover
Gardner, Benjamin House	962 Main St	Hingham
Not Named in Database	10 Mill St	Hanover
Turner, Jonathan - Turner Perez House	260 Mount Blue St	Norwell
Gould, Sadie House	21-23 Granite Pl	Milton
Saint John's Parochial School	28 Phipps St	Quincy
Mann, A. K. Building	388 Broadway	Chelsea
Weinstein, Nathan Building	41-43 Marlboro	Chelsea
Parker, Gilman C. - Stephenson, John House	23 Buchanan St	Winthrop
Not Named in Database	47 Central St	Hingham
Eldredge, Nathan House	29 Water St	Hingham
Willcutt, James House	72 Elm St	Cohasset
Charlestown Navy Yard - Bldg 105 - Chain Forge	Navy Yard	Boston
Not Named in Database	367 Country Way	Scituate
Hall, Harvey House	222 Old Main St	Marshfield
Allen, Mildred Morse Art Studio	963 Washington St	Canton
Leavitt, Joseph - Holmes, Dr. A. R. House	756-758 Washington St	Canton
Merrill, Luther - Whitney, Hammond M. Rowhouse	39 Carlton St	Brookline
Prospect Hill Cemetery - Herter Headstone Steps	Auburn Rd	Millis
Vinal, Dexter House	6 Clapp Rd	Scituate
Vinal, Dexter House	26 Grove St	Scituate
Beless, James S. House	80 Greendale Ave	Needham
Davenport Estate Gazebo	1465 Brush Hill Rd	Milton
Not Named in Database	27 Tilden Rd	Scituate
Thayer, Jonathan House	78 High St	Randolph
Beal, Frank M. House	153 Union St	Randolph
Not Named in Database	208 Warren St	Randolph
Ponkapoag Golf Course Maintenance Facility	2167 Washington St	Canton
Robbins, John W. House	20 Rockmere Ave	Boston
Savin Hill Playground - McConnell Park	Denny St	Boston
Mahaday, William House	99 North St	Randolph
Walpole Common	Main St	Walpole
Walpole Italian-American Society Club	109-111 Stone St	Walpole
Tucker, William House	138 Franklin Ave	Chelsea
Hatch, Cushing House	175 Cross St	Norwell
Not Named in Database	88 Peach St	Walpole
Charles River Road Stone Retaining Wall	Charles River Rd	Watertown
War Memorial Park - Urn Planters	River St	West Bridgewater
Healan, Edmund House	52 Lincoln St	Easton
Not Named in Database	138 Boston Ave	Medford
Not Named in Database	9 Pearl St	Weymouth
Moseley, Herbert R. House	65-67 Maple St	Needham
Dennett, A. Endicott House	52 Highland St	Sharon
Peterson, Stephen Summer Cottage	810 Franklin St	Duxbury
Colby, William H. House	17 Grove St	Natick

HISTORIC SITE NAME	ADDRESS	TOWN NAME
Not Named in Database	48 Cedar Lane Way	Boston
Bartlett, J. Alonzo House	31 Green St	Bridgewater
North Bellingham Cemetery Security Fence	Hartford Ave	Bellingham
Johnson, Norman House	75 Northborough Rd	Southborough
Not Named in Database	20 Kendrick St	Wrentham
Milliken, Lemuel W. House	80 Dean Ave	Franklin
Cotten, Daniel C. House	90 Dean Ave	Franklin
Parker, Jedidiah House	94 Main St	Southborough
DeMone, James House	12 Latisquama Rd	Southborough
Bullard, George House	322 Salem End Rd	Framingham
Bucklin Rental House	14 Church St	Marlborough
Kittredge, Dr. John B. House	79 Main St	Framingham
Holliston Meeting House - Holliston Schoolhouse #3	286 Washington St	Holliston
Stannox Farm Watertower	Mill St	Sherborn
Kendall, Benjamin House	36 Kendall Ave	Sherborn
Boston - Worcester Trolley Barn	855 Worcester Rd	Framingham
Prime Computer Research Facility Building	500 Old Connecticut Path	Framingham
NRDEC Building #60 - Family Housing	Kansas St	Natick
French and Indian War Memorial and Fountain	Main St	Walpole
Regan House	702 Washington St	Walpole
Newer House	241 Washington St	Walpole
Holbrook Fire Bell	137 Nahatan St	Norwood
Not Named in Database	321 Center St	Easton
Heaphy, Estelle House	26 High St	Easton
Not Named in Database	64 Curve St	Wellesley
Smiley, David Building	443 Worcester St	Wellesley
French Encampment Marker	Marsh St	Dedham
Not Named in Database	462 Main St	Waltham
Furlong, W. J. Two-Family House	96 Theodore Parker Rd	Boston
Clarke, Charlotte House	101 Dean Rd	Brookline
Not Named in Database	14-24 Harvard St	Brookline
Not Named in Database	50-52 Boylston St	Brookline
Milton Cemetery - Wadsworth, Christopher Stone	211 Centre St	Milton
Not Named in Database	61 Beech Glen	Boston
Hibernian Hall	182-186 Dudley St	Boston
Brown Motors Company - Boston Motors Company	890-894 Commonwealth Ave	Brookline
Not Named in Database	177 Belmont St	Belmont
Not Named in Database	77 West Brookline St	Boston
Henderson, W. H. Building	11 Follen St	Boston
Potter, Asa House	33 Fairfield St	Boston
Richardson, Artemus C. House	45 Columbus Ave	Somerville
Sturtevant, Richard House	75-77 Columbus Ave	Somerville
Not Named in Database	21 Dwight St	Boston
Donahue, Nora Three-Decker	34 Church St	Boston
Gilmore, Adrian Row House	23 Tyler St	Boston
Not Named in Database	540 Massachusetts Ave	Boston
Harding, Lemon P. House	82 G St	Boston
Snelling, Anne House	290 Beacon St	Boston

HISTORIC SITE NAME	ADDRESS	TOWN NAME
Burrage, Cole and Company Building	65-71 Franklin St	Boston
Gallishaw, J. G. Wagon Company	262-266 Friend St	Boston
Coffin, U. F. House	281 Newbury St	Boston
Grover and Baker Sewing Machine Factory	1337-1359 Washington St	Boston
Not Named in Database	68-70 Pearl St	Boston
Jefferson Grammar School	240 Heath St	Boston
Not Named in Database	417 Main St	Boston
Moore House	30 Tremont St	Chelsea
McElwain, William H. School	250 Main St	Bridgewater
Oak Street Bridge	Oak St	Bridgewater
Erikson, A. William House	111-113 Glendale Rd	Quincy
Glidden, Henry House	96 Chubbuck St	Quincy
Congregational Church of East Weymouth	1320 Commercial St	Weymouth
Maggi, A. House	61 Reynolds Ave	Chelsea
Bates, William Webster House	493 Beechwood St	Cohasset
Lent, Deane House	9 Little Harbor Rd	Cohasset
Bryant, Dr. John Boathouse	150 Howard Gleason Rd	Cohasset
Charlestown Navy Yard - Bldg 243 - Gatehouse #5	Navy Yard	Boston
Fish House	28 School St	Kingston
Peterson House	830 Franklin St	Duxbury
Browning, J. F. Garage	48 Samoset Rd	Duxbury
Bates, Abigail and Rebecca House	6 Jericho Rd	Scituate
Soule, Thomas House	100 Powder Point Ave	Duxbury
Not Named in Database	20 Cary Ave	Milton
Not Named in Database	156 Hinckley Rd	Milton
Not Named in Database	50 Columbine Rd	Milton
Not Named in Database	151 Blue Hills Pkwy	Milton
Heffernan, Paul House	270 North Franklin St	Holbrook
Not Named in Database	13 Old Colony Rd	Weston
Tolman, Capt. Benjamin House	18 Stetson Rd	Norwell
Gardner, John House	69 Tiffany Rd	Norwell
Boston Consumptives Hospital - Shop	249 River St	Boston
Not Named in Database	24 Claremont Pk	Boston
Stony Brook Reservation - Bleakie, Robert Miter	Dedham Pkwy	Boston
Barrett, Redmond P. House	108 North St	Randolph
Not Named in Database	157 Webster Ave	Chelsea
Not Named in Database	165 Webster Ave	Chelsea
Hardy, Alpheus H. - Codman, Catherine A. House	35 Brimmer St	Boston
Forbush, Edward W. - Quincy, Josiah P. House	82 Charles St	Boston
Sears, George Oliver - Dick, Evans R. House	100 Pinckney St	Boston
Odiorne, Robert C. House	9 Cottage St	Sharon
Millard, Freeman P. House	15 Cottage St	Sharon
Riford, Lulu Nichols House	155 Sherman St	Canton
Lillis, James House	26 Walnut St	Natick
Not Named in Database	23 River St	Boston
Willis, Jason Barn	7 Canton St	Easton
Not Named in Database	Puritan Pl	Plymouth
Not Named in Database	Court St	Plymouth

HISTORIC SITE NAME	ADDRESS	TOWN NAME
Not Named in Database	359 Court St	Plymouth
Cross Street Bridge over Conrail	Cross St	Middleborough
Eddyville Center Monument	Plympton St	Middleborough
Finn, Ellen House	583 South St	Wrentham
Miller, Willard House	53 Cottage St	Franklin
Not Named in Database	35 Oak Hill Rd	Southborough
Buck, William Henry - Flagg, Russell House	10 Main St	Southborough
Boland, John Garage	37 East Main St	Southborough
Saxonville Factory Company Double Worker Housing	13-15 Water St	Framingham
Wellesley Summer House - Hunnewell Estate	845 Washington St	Wellesley
Kingsbury, J. - Rothschild House	171 East St	Foxborough
Allen, Samuel - Tripp, William V. Carriage House	82 Oak St	Westwood
Alden, F. House	396 Washington St	Norwood
Alger, Frank W. House	120 Pine St	Easton
Gannett, Deborah Sampson House	300 East St	Sharon
Hutchinson, Charles House	276 Glen Rd	Weston
Hubbard, Charles Wells House - Barnstable House	140 Orchard Ave	Weston
Not Named in Database	734 High St	Dedham
Not Named in Database	718 High St	Dedham
Not Named in Database	445 Washington St	Dedham
Not Named in Database	11 Sweets Ct	Watertown
Not Named in Database	729 Brush Hill Rd	Milton
Not Named in Database	40 Bournedale Rd	Boston
Not Named in Database	47 Patten St	Boston
Not Named in Database	71-73 Stearns Rd	Brookline
Shurtleff, Dr. Augustine House	14 Allerton St	Brookline
Not Named in Database	38-40 Webster Pl	Brookline
Not Named in Database	25-27 Brook St	Brookline
Dahl, Frederick William Leather Factory	14 Bismark St	Boston
Not Named in Database	4 Hawthorne Rd	Milton
Fairmount Hall	199-201 Fairmount Ave	Boston
Not Named in Database	70 Whitfield St	Boston
Eliot Congregational Church	56 Dale St	Boston
Holy Temple Church	14 Lambert Ave	Boston
McCafferty, John H. House	22 Holbrook St	Boston
Collins, John A. House	324 Bellevue St	Boston
Gifford, Ellen M. Home for Animals Kennel	20 Undine Rd	Boston
Buckingham, Elizabeth House	248 School St	Watertown
Campana, E. M. G. House	26 Abbottsford Rd	Brookline
Wellington, Charles W. House	15 Auburn St	Boston
Baker, C. M. House	111 Ivy St	Brookline
White, Thomas R. Row House	21 Saint Germain St	Boston
Wharton, William House	133 Commonwealth Ave	Boston
Harwood, P. Merrick House	21 Pleasant Ave	Somerville
Sullivan, D. House	32 Ward St	Somerville
Not Named in Database	89-91 Thorndike St	Cambridge
Not Named in Database	45 Thornton St	Boston
Not Named in Database	55 Warren Ave	Boston

HISTORIC SITE NAME	ADDRESS	TOWN NAME
Not Named in Database	104 Tyler St	Boston
Not Named in Database	476 Boylston St	Boston
Clap, Lemuel House	199 Boston St	Boston
Hall, Prescott House	253 Newbury St	Boston
Capera, Mario House	4354 Washington St	Boston
South Boston Market	468-470 West Broadway	Boston
MBTA Operations Center Power Substation	45-49 High St	Boston
Not Named in Database	354-356 Hanover St	Boston
Burnett, Andrew Apartment Building	2 Copp's Hill Terr	Boston
Not Named in Database	71-73 Trenton St	Boston
Wiggins Lumber Terminal Complex - Building #2	40 Terminal St	Boston
Savels, Thomas House	8-10 Sables Ct	Medford
Dean - Sparhawk House	937 Plymouth St	Bridgewater
Robbins, Capt. Samuel House	188 Main St	Avon
Paine, William House	301 North Franklin St	Holbrook
Hebberd, Henry A. House	724 Union St	Rockland
Staples, Joshua House	623 Hanover St	Hanover
Bates, John B. and Lydia O. Waterman House	1 Church St	Hanover
Frame, Anne M. House	78 Lincoln Ave	Quincy
Not Named in Database	245-247 President's Ln	Quincy
Parker, William House	43 Quincy Ave	Quincy
Derringer, John E. Monument	20 Sea St	Quincy
Number 2 Pipe Shop and Tanks	97 East Howard St	Quincy
Not Named in Database	155 Bay State Rd	Boston
Not Named in Database	78 Lexington St	Boston
Hixon, William E. Building	224 Cherry St	Chelsea
Wilkinson, Eliza House	66 Pleasant St	Revere
Goodrich, Paul House	639 Main St	Hingham
Bates, Elmer Everett House	17 Doane St	Cohasset
Ahearn, Austin L. Jr. House	41 Clay Spring Rd	Cohasset
Cohasset Golf Clubhouse	175 Lambert's Ln	Cohasset
Reedy House	282 Forest Ave	Cohasset
Silvia, Antoine House	17 Black Horse Ln	Cohasset
Charlestown Navy Yard - Torii Gate	Navy Yard	Boston
Not Named in Database	24 Fort Hill Ln	Duxbury
Not Named in Database	54 Marilyn Rd	Milton
Carlson, Paul E. House	18 Old Coach Rd	Cohasset
Pagington, Melvin H. House	20 Rockwood Rd	Norfolk
Litchfield, John House	37 Stockbridge Rd	Scituate
Damrell, Charles S. House	60 Temple St	Boston
Read, Daniel B. - Atwood, Joseph R. House	1 Charles St	Natick
Sorrentino, Rose M. House	275 Cedar St	Cohasset
Kingman, E. House	59 Summer St	Weymouth
Dearborn, Dr. Alvah B. House	32 Bow St	Somerville
Bigelow Chapel - Mount Auburn Cemetery	580 Mount Auburn St	Watertown
Immaculate Conception Roman Catholic Church Garage	193 Main St	Easton
Vanderhoof, Albert A. House	236 Lincoln St	Winthrop
Grassie, Thomas Barn	105 Border St	Cohasset

HISTORIC SITE NAME	ADDRESS	TOWN NAME
Tidd, Julie House	34 Summit Ave	Sharon
Colpitts, Ernest G. Company Blacksmith Shop	18-20 New England Ave	Boston
Tilden, Francis E. - Orville House	9 Canton St	Easton
Sears, Mira Pierce - McEntee, James House	23 Canton St	Easton
Cardinal Cushing Center - Springtime House	Washington St	Hanover
Not Named in Database	80 Hollingsworth Ave	Braintree
Not Named in Database	50 Hollingsworth Ave	Braintree
Not Named in Database	Franklin St	Wrentham
Wrentham State School Power House	Bennett Ave	Wrentham
Fisher House	122 Union St	Norfolk
Winchester, J. House	141 Southville Rd	Southborough
Hennessy, Edward House	39 Pleasant St	Hopkinton
Not Named in Database	100 Winter St	Framingham
Not Named in Database	65 Winthrop St	Marlborough
Not Named in Database	67 Neil St	Marlborough
O'Connell Rental House	51 Howe St	Marlborough
White, Nelson B. House	11 Summit Ave	Norwood
Reed, Rev. William House	364 Depot St	Easton
Southworth, W. H. House	87 Pine St	Easton
Copeland, Lyman Elmer House	541 Walnut St	West Bridgewater
Symons, Ethel House	130 Abbott Rd	Wellesley
Not Named in Database	55 Curve St	Wellesley
Bigelow, Chester A. House	89 Crest Rd	Wellesley
Not Named in Database	14 Paine St	Wellesley
Not Named in Database	74 Sterling Rd	Westwood
Wheelock, Elijah House	765 High St	Westwood
Not Named in Database	575 High St	Westwood
Not Named in Database	26 Parker St	Westwood
Brooks, Walter D. House	1303 Canton Ave	Milton
Taylor, Horace W. House	188 Rawson Rd	Brookline
Bugbee, George A. House	31 Allerton St	Brookline
Not Named in Database	7 Willoughby Rd	Milton
Fuller, Lorin L. - Gigie, John H. Row House	57 Delle Ave	Boston
Not Named in Database	21 Dorr St	Boston
Not Named in Database	261-263 Roxbury St	Boston
Not Named in Database	30 Juniper St	Boston
Not Named in Database	99 Blue Hill Ave	Boston
Trotter, James Monroe House	68 Neponset Ave	Boston
Martin, Ruth H. Row House	12 Magnolia St	Boston
Nardelli, Saverio House	10 Dummer St	Brookline
Not Named in Database	72 Hammond St	Boston
Not Named in Database	30 Braddock Pk	Boston
O'Neill, James P. Garage	92-96 Prospect St	Somerville
Richmond, The	33-37 Bow St	Somerville
Daniels, Granville W. House	101 Thorndike St	Cambridge
Not Named in Database	65 1/2 Otis St	Cambridge
Not Named in Database	36 Clarendon St	Boston
Saxon Theatre (Emerson Majestic Theatre)	219-221 Tremont St	Boston

HISTORIC SITE NAME	ADDRESS	TOWN NAME
Freeland, G. W. House	279 Beacon St	Boston
Johnson, Knute F. House	165 Walworth St	Boston
Not Named in Database	44 Mount Vernon St	Boston
O'Hearn, Patrick House	1046 Adams St	Boston
Waters, William House	82 White St	Boston
Rose, Marianne F. House	63 Sanford St	Boston
Saint Peter Lithuanian Roman Catholic Church	75 Flaherty Way	Boston
Pratt, Edward - Taylor, Dolphin D. House	47 High St	Boston
Not Named in Database	134 Chandler St	Boston
Hobart, Caleb House	191 Main St	Bridgewater
Powers, Harvey House and Shoe Shop	4 Walnut St	Abington
Owen, Mary Alice House	688 Pleasant St	Weymouth
Sycamore Farm	246 Whiting St	Hingham
Truitt, George D. Jr. House	337 Broadway	Hanover
Wagner, Hattie C. House	60 Farrington St	Quincy
Boston Army Supply Base - Building 22	Dry Dock Ave	Boston
Glazer, Philip Apartments	284-286 Chestnut St	Chelsea
Pond, Mehitabel - Williams, Charles House	152 Pleasant St	Winthrop
Cushing, John House	700 Main St	Hingham
Lincoln Inn Cottage	46 Lincoln St	Hingham
Thaxter, Edward House	147 Main St	Hingham
Burbank, John Sr. House	231 King St	Cohasset
Wilbur, Clarence Edward House	406 North Main St	Cohasset
Lodge, The	32 Reef Point	Hull
Nicolle, Arthur F. House	263 Forest Ave	Cohasset
Clark, Thomas House	14 Bancroft Rd	Cohasset
Fratus, A. Barn	79 Spring St	Cohasset
Willcutt, Thomas House	134 North Main St	Cohasset
I-495 Bridge - North Bound	I-495	Westborough
Lockhart, William L. Coffin Factory Main Building	201 O'Brien Hwy	Cambridge
Sudbury Aqueduct	Sudbury Aqueduct	Framingham
Farnham, Della House	393 V F W Pkwy	Brookline
Wellesley Hills Square Clock Tower	305 Washington St	Wellesley
Elm Street Bridge over Jones River	Elm St	Kingston
Simmons, Peleg House	254 West St	Duxbury
Saint Margaret's Convent	50 Harden Hill Rd	Duxbury
Damon, Calvin House	570 Pleasant St	Marshfield
Snider, Ellis L. Apartment Building	5 Euston St	Brookline
Langwater Estate Bridge	135 Elm St	Easton
Prospect Hill Cemetery Receiving Tomb	Auburn Rd	Millis
Not Named in Database	3 South St	Marlborough
Not Named in Database	34 Cliff Rd	Milton
Hirst, Helen House	3 Center St	Kingston
Ryan, John C. House	3 Woodland Dr	Cohasset
Not Named in Database	27 Grampian Way	Boston
Forest Hills Cemetery - Fame	95 Forest Hills Ave	Boston
Old North Burial Ground - Retaining Wall and Steps	126 Norton St	Weymouth
Litchfield House	15 Curtis St	Weymouth

HISTORIC SITE NAME	ADDRESS	TOWN NAME
Chase, Richard D. House	33-35 Bigelow St	Quincy
Not Named in Database	18 Garfield St	Watertown
Hobbs, Charles A. House	110 Garfield St	Watertown
Bartlett, Elizabeth French and Joseph Gardner House	105 Russell Ave	Watertown
Fenwal Engineering and Production Plant	400 Main St	Ashland
Not Named in Database	26 Irving St	Boston
Buck, Chester B. House	82 Mill St	Easton
Ward, Thomas Carriage House	79 Pleasant St	Canton
Not Named in Database	1100 West Roxbury Pkwy	Brookline
Steinzig House	5 Aston Rd	Brookline
Wilson, W. A. House	159 Warren St	Arlington
Not Named in Database	175 Brooks Ave	Arlington
Nuttall, S. J. House	17 Teel St	Arlington
Not Named in Database	36 Orvis Rd	Arlington
Not Named in Database	39 Orvis Rd	Arlington
Not Named in Database	24-26 Swan Pl	Arlington
Not Named in Database	15A-15B Crescent Sq	Newton
Benson, Frederick A. House	160-162 Charlesbank Rd	Newton
Viets, Henry R. House	155 Hunnewell Ave	Newton
Simmons, Hiram House	27-29 Waverley Ave	Newton
Morton House	72 Allison St	Newton
Gavin, Jennie House	265-267 Pearl St	Newton
Cavanaugh, Michael House	16A-16B Middle St	Newton
Sheridan, James House	229 Chapel St	Newton
Williams, Thomas House	22-24 Emerald St	Newton
Not Named in Database	14 Owatonna St	Newton
Clark House	379 Central St	Newton
Not Named in Database	12 Garden Rd	Newton
Edison Electric Illuminating Co. Station	374 Homer St	Newton
Cook, Newell C. House	53 Oxford Rd	Newton
Gould, John A. House	49 Rockland Pl	Newton
Gates, Gardner House	114 Temple St	Newton
Not Named in Database	40 Butts St	Newton
Roberts, Vincent P. House	246 Beacon St	Newton
Not Named in Database	24 Sagamore Rd	Newton
Not Named in Database	39 Heatherland Rd	Newton
Not Named in Database	329 Waban Ave	Newton
Farquahar, Norman House	33 Nonantum St	Newton
Goldberger, Herman House	32 Central Terr	Newton
Not Named in Database	54 Judith Rd	Newton
Not Named in Database	12 McCarthy Rd	Newton
Not Named in Database	29 Commonwealth Pk	Newton
Chase, E. Sherman House	47 Woodland Rd	Newton
Not Named in Database	19-21 Beaconwood Rd	Newton
Not Named in Database	47 Mary Ellen Rd	Newton
Not Named in Database	11 Andrew St	Newton
Not Named in Database	46 June Ln	Newton
Not Named in Database	210 Varick Rd	Newton

HISTORIC SITE NAME	ADDRESS	TOWN NAME
Welch, Mary House	44 West St	Newton
Clark, Harriet A. House	2 Highland Terr	Newton
Trowbridge, James B. House	454 Walnut St	Newton
Sylvester, Stephen A. House	866 Beacon St	Newton
Dickerman, Herbert House	224 Lincoln St	Newton
Hill, Bradley L. House	22 Lake Ave	Newton
Not Named in Database	55 Clements Rd	Newton
Not Named in Database	97 Audubon Rd	Milton
Not Named in Database	51 Hanson Rd	Newton
Not Named in Database	35 Wales St	Boston
Not Named in Database	247 Hanover St	Boston
Palmer, Henry and Henrietta House	26 Vine St	Medford
Tufts University - Eaton Memorial Hall	419 Boston Ave	Medford
Greenwood, Dea. Jonathan House	1176 Edgell Rd	Framingham
Mount Auburn Cemetery - Stone, Isador Feinstein Lawn Marker	580 Mount Auburn St	Watertown
Not Named in Database	22-24 Thane St	Boston
Rodd, William House	4 Kahler Ave	Milton
Gulesian, Decran House	20 Kahler Ave	Milton
Not Named in Database	73 North Main St	Randolph
Not Named in Database	12 Bower St	Medford
Not Named in Database	1670 Commonwealth Ave	Boston
Not Named in Database	1680 Commonwealth Ave	Boston
Not Named in Database	99 Garden St	Milton
Not Named in Database	34 Peggotty Beach Rd	Scituate
Winslow Cemetery - Section C Circulation System	Winslow Cemetery Rd	Marshfield
Wheelock College - Classroom Building	31 Pilgrim Rd	Boston
Harris, Alberton and May Burnett House	20 Harris Rd	Medford
Robbins, Joseph A. and Susan A. House	140 Summer St	Medford
Not Named in Database	4 Cutter's Bluff	Weston
Tilton, Thomas and Marie House	304 Highland St	Weston
Berry, James N. and Marion House	21 Loring Rd	Weston
Jones, Charles H. Estate - Fillmore Farm Bull Barn and Paddock	438 Glen Rd	Weston
Lawrence, Glenn A. and Grace - Nash, Wilmar H. and Rilla N. House	27 Camden Rd	Newton
Not Named in Database	376 Sumner St	Boston
Not Named in Database	380 Sumner St	Boston
Not Named in Database	28 Crawford St	Randolph
Not Named in Database	24 Imrie St	Randolph
Not Named in Database	40 Connolly St	Randolph
Not Named in Database	35 Sunset Dr	Randolph
Not Named in Database	276 Highland St	Newton
Not Named in Database	14 Esmond St	Boston
Not Named in Database	94 Legion Pkwy	Brockton
Not Named in Database	35 Avalon Rd	Milton
Hughes House	1 Maple St	Boston
Ross, Louis and D. Isabella House	21 Crowninshield Rd	Brookline
Furber, Oscar E. House	46 Naples Rd	Brookline
Not Named in Database	11 Colbourne Cresc	Brookline

HISTORIC SITE NAME	ADDRESS	TOWN NAME
Veterans Administration Medical Center - Engineering Administration Building	VFW Pkwy	Boston
Veterans Administration Medical Center - Administrative Complex	VFW Pkwy	Boston
Ulmer, W. Edwin - Riley, John J. Garage	121 University Rd	Brookline
Roxbury Hebrew School	9-13 Otisfield St	Boston
Higgins, Catherine Masterson Three-Decker	20 Alpine St	Boston
The Regent Apartments	42 Regent St	Boston
South Congregational Church Parsonage	26 South St	Brockton
Stacey, Frank House	326 West Elm St	Brockton
Edison Electric Illuminating Company Power Station	70 School St	Brockton
Snow, George C. Fountain and Clock	North Main St	Brockton
Field Street Bridge	Field St	Brockton
Brockton VA Hospital - Medical Rehab. Building	940 Belmont St	Brockton
Not Named in Database	328 Commercial St	Braintree
Keith House	South St	Bridgewater
George, Edson House	267 South St	Wrentham
Gerould, Joseph B. House	102 South St	Wrentham
Blake House - Dean Junior College	122 West Central St	Franklin
Sanford Cotton Textile Mill - Dam	Sanford St	Medway
Not Named in Database	1004 Washington St	Holliston
Not Named in Database	3 Dean St	Millis
Wrentham State School Employee Housing 9	Finch Rd	Wrentham
Griffin, Michael House	35 Pleasant St	Medfield
Gay, Sylvius H. House	149 Hayden Rowe St	Hopkinton
Cowern, John Poultry House	25 Jericho Hill Rd	Southborough
Watkins, David Dairy Barn	19 Richards Rd	Southborough
Sellers, Andrew House	28 East Main St	Southborough
Not Named in Database	77 Florence St	Marlborough
Not Named in Database	19 Ames Pl	Marlborough
Draper, Joseph House	1561 High St	Westwood
Franklin Railroad Bridge (Milepost #15.69)	Cedar St	Norwood
Grand Army of the Republic Monument	Winter St	Norwood
Scott, Ezra House	536 North Main St	Randolph
Greenough, Charles House	20 Farm St	Dover
Gookin, Daniel House	76 Center St	Dover
Reardon, Mary House	12 Weston Rd	Wellesley
Not Named in Database	26 Oakland Cir	Wellesley
Parker, Benjamin F. House	29 Longfellow Rd	Wellesley
Not Named in Database	121 Lake Shore Dr	Westwood
Waltham Watch Company Worker Housing	26-28 Orange St	Waltham
Not Named in Database	69 Summer St	Watertown
Great Blue Hill Observation Tower	Blue Hills Reserv	Milton
Foster, Anna - Fisher, Amy Carriage Barn	40 Norfolk Rd	Brookline
Carter, Isabella M. House	61 Arborway	Boston
New England Baptist Hospital	101 Parker Hill Ave	Boston
Not Named in Database	100 Hillside St	Milton
Milton Cemetery - Sumner, Seth Gravestone	211 Centre St	Milton
Thacher, Thomas House	44 Alleghany St	Boston

HISTORIC SITE NAME	ADDRESS	TOWN NAME
Hartnett, Patrick J. House	54 Creighton St	Boston
Smith, George Row House	6 Magnolia St	Boston
Not Named in Database	121 Stoughton St	Boston
Not Named in Database	54 Sudan St	Boston
Tobin, Margaret Building	1768 Beacon St	Brookline
Peabody, Charles House	88 Mason Terr	Brookline
Harriman, Florence House	73 Beals St	Brookline
Young, Francis D. House	57 Toxteth St	Brookline
North Little Common	Massachusetts Ave	Cambridge
Buttimer, Maurice House	9-11 Campbell Pk	Somerville
Russell Hall	28 Plympton St	Cambridge
Not Named in Database	103-103A Irving St	Cambridge
Howie, John House	170 Summer St	Somerville
Steuer, Bernard Apartment Building	1165-1177 Commonwealth Ave	Boston
Bell, J. B. House	178 Commonwealth Ave	Boston
Pope, Fred House	279 Marlborough St	Boston
Hunt, Georgiana House	218 School St	Somerville
Gilman, Charles E. House	108 Gilman St	Somerville
Not Named in Database	61 Winter St	Cambridge
Treadwell, Abbie - Poor, S. Double House	34 Mount Pleasant St	Somerville
Kelly, Hugh and Peter J. House	60 Mystic St	Boston
Ring, James - Underwood, Frank H. Double House	756-758 East Fourth St	Boston
Beal and Lilley House	425 Beacon St	Boston
Mattapan Chronic Disease Hospital - Building #4	249 River St	Boston
Not Named in Database	12-14 Revere St	Boston
Provident Institution for Savings Bank	30 Winter St	Boston
Not Named in Database	123-145 Harvard Ave	Boston
Avery, Alden House	244 Newbury St	Boston
Hall, Leonard Row House	809 East Broadway	Boston
Not Named in Database	102-104 Commercial St	Boston
First Congregational Church	460 Broadway	Everett
Plymouth Creamery Worker Housing	565 Summer St	Bridgewater
Fogg Library	1 Columbian Sq	Weymouth
Whitman, Benjamin House	254 Union St	Weymouth
Adams National Historic Site - Stone Wall	181 Adams St	Quincy
Colella, Alfred F. Mausoleum	20 Sea St	Quincy
Water Tank and Fire Pump Station	97 East Howard St	Quincy
Not Named in Database	44 Narragansett Ave	Weymouth
Weymouth Iron Company - Carpenter Shop	14 Iron Hill St	Weymouth
Not Named in Database	115 Park St	Chelsea
Not Named in Database	9-11 Thaxter St	Hingham
Ryan, Cornelius House	14 Eldridge Ct	Hingham
Not Named in Database	770 Country Way	Scituate
Not Named in Database	762R Country Way	Scituate
Cohasset Central Cemetery - Garden Way Wall	25 Joy Pl	Cohasset
Brookline Fire Station #6	962 Hammond St	Brookline
Howland House	229 Old Ocean St	Marshfield
Tea Rock Hill Marker	Moraine St	Marshfield

HISTORIC SITE NAME	ADDRESS	TOWN NAME
Lyford, Nathaniel House	18 Vernon St	Brookline
Murray House	33 Cedar St	Wellesley
Not Named in Database	22 Augusta Rd	Milton
Dedham Old Town House	11-13 Bullard St	Dedham
Wheelwright, Edward A. House	110 Jerusalem Rd	Cohasset
Shannon, James P. House	1379 Washington St	Canton
Leland, Dudley House	11 Leland Rd	Norfolk
Not Named in Database	38 First Parish Rd	Scituate
Not Named in Database	10 Post Office Sq	Sharon
Winship School	54 Dighton St	Boston
Saint Andrew the Apostle Roman Catholic Convent	84 Wachusett St	Boston
Cushman - Hodgdon House	54 South St	Randolph
Squillante, Stephen House	533 North St	Weymouth
Not Named in Database	38 Irving St	Millis
Amory, William - Ahlborn, Dr. Henry C. House	94 Charles St	Boston
Nichols, Grace House	107 Chestnut St	Boston
Newton, Henry - Waitt, Charles A. House	151 Oregon Rd	Ashland
Hickey, W. H. House	126 Charles River Rd	Watertown
Drake, John Randolph House	574 Foundry St	Easton
Not Named in Database	94 West Cedar St	Boston
Ficks, Elmer Barn	129 County Rd	Plympton
Waldren Road Garden	7 Waldren Rd	Boston
Buck, Horace Sheppard House	111 Rockland St	Easton
Plymouth Cordage Company Worker Housing	17-23 Park Rd	Plymouth
Smith, Frederick T. House	26 LeMoynes St	Braintree
Wrentham Trinity Episcopal Church Burial Ground	47 East St	Wrentham
Richardson Homestead	6 Skyline Dr	Franklin
Not Named in Database	256 Pleasant St	Millis
Millis Company Worker Housing	50 Lavender St	Millis
Not Named in Database	18 Miller St	Medfield
Mansfield, F. House	68 Hayden Rowe St	Hopkinton
Not Named in Database	350 Maple St	Marlborough
Not Named in Database	57 Central St	Southborough
Not Named in Database	Central St	Southborough
Saint Mark's School Garage	33 School St	Southborough
Coolidge, Julian A. House	47-49 Mechanic St	Marlborough
Johnson, E. F. House	62 Newton St	Marlborough
Not Named in Database	42 Lincoln St	Marlborough
Leland Barn	28 Hollis St	Sherborn
Fairbanks, J. B. - Ingraham, Augustas House	32 West Central St	Natick
Hayes, Sheraton B. House	19 West Central St	Natick
Coolidge, William L. Junior High School	2 Cottage St	Natick
Mansfield Fire Station	291 North Main St	Mansfield
NY, NH & H Railroad Bridge (Milepost #22.67)	Cocasset St	Foxborough
Gay, N. House	654 North St	Walpole
Not Named in Database	81 Nichols St	Norwood
Easton - Taunton - Boston Milestone	Bay Rd	Easton
Howard School	36 Howard St	Easton

HISTORIC SITE NAME	ADDRESS	TOWN NAME
Not Named in Database	45 Howe St	Wellesley
Leech, Lerosa House	42 Cliff Rd	Wellesley
Warren, Daniel House	126-128 Walnut St	Wellesley
Eaton, Thomas C. House	90 Prince St	Needham
Moulton, Calvin - Brooks, Jacob A. B. House	546-554 Moody St	Waltham
Route 128 Northbound Bridge over Neponset River	Rt 128	Dedham
Stop and Shop Supermarket	155-161 Harvard St	Brookline
Munier, John B. House	34 Delle Ave	Boston
Not Named in Database	28 Marcella St	Boston
Not Named in Database	51 Melville Ave	Boston
Ager, Solomon House	16 Alveston St	Boston
Not Named in Database	34 Sudan St	Boston
Not Named in Database	37-39 Marion Rd	Belmont
Not Named in Database	237-239 Mason Terr	Brookline
Not Named in Database	332 Beacon St	Boston
Not Named in Database	57 White St	Boston
Hanet, R. F. House	184 Harvard St	Boston
Silverman Building	165 Friend St	Boston
L Street Bridge	Summer St	Boston
Broad Street Association Project Building	66 Broad St	Boston
Hano, Samuel Company Worker Housing	62-64 Hano St	Boston
Not Named in Database	59 Broadway	Chelsea
Hooper, A. H. House	85 South St	Bridgewater
Thaxter, Dr. Gridley House	409 Washington St	Abington
Burgin, Thomas S. House	11 Dixwell Ave	Quincy
Wollaston Unitarian Church	155 Beale St	Quincy
Bradford, Clara House	67 Thomas Burgin Pkwy	Quincy
Higgins, William R. Row House	586 East Sixth St	Boston
Marine Park	Farragut Rd	Boston
Joy, Nathan T. House	166-168 Middle St	Weymouth
Not Named in Database	60 High St	Weymouth
Not Named in Database	119 Shurtleff St	Chelsea
Not Named in Database	34 Emerald St	Hingham
Apts, James Wallace House	23 Church St	Cohasset
Tousley, Richard C. House	14 Stoneleigh Rd	Cohasset
Bates, Martin Nichols House	134 South Main St	Cohasset
North Scituate Railroad Depot	363-375 Gannett Rd	Scituate
Nichols, David House	11 Jerusalem Rd	Cohasset
Government Island - Sailing Club Headquarters	19 Lighthouse Ln	Cohasset
Merritt, Shadrack House	449 Country Way	Scituate
American Net and Twine Company Worker Housing	251 Washington St	Canton
G. A. R. Memorial Boulder	Main St	Franklin
Not Named in Database	104 Florence St	Marlborough
Harlow, Albert Branch House	120 Central Ave	Milton
Not Named in Database	6 Allerton Rd	Milton
Not Named in Database	480 Eliot St	Milton
Not Named in Database	33-35 Belvoir Rd	Milton
Not Named in Database	79 Grafton Ave	Milton

HISTORIC SITE NAME	ADDRESS	TOWN NAME
Not Named in Database	40 Chiltern Rd	Weston
Cudworth, Samuel - Foster, Charles House	160 River St	Norwell
Knapp, George O. House	589 River St	Norwell
Litchfield, Wilbur T. Barn	68 School St	Hingham
Not Named in Database	12 Hazel Rd	Scituate
Shurtleff, Flavel House	521 Pleasant St	Marshfield
Not Named in Database	317 Freeport St	Boston
Eckley, Thomas J. Double House	57 Beacon St	Boston
Joslin, Gilman House	71 Charles St	Boston
Not Named in Database	37 Crest Ave	Chelsea
Kennedy, Thomas F. House	22 Henderson St	Somerville
Church Common - Memorial Park	Exchange St	Millis
Evergreen Cemetery - Ellis - Turner Headstone	2060 Commonwealth Ave	Boston
Not Named in Database	60 West St	Medford
Fay, Allen M. House	34 Bailey Rd	Watertown
Fiske, Roy L. House	13 Shattuck St	Natick
Walnut Hill School - Bishop, Elizabeth Hall	12 Highland St	Natick
Standish, Shadrach - Wright, Roland Allen House	140 Palmer Rd	Plympton
Broman, Walfred John Gerhard House	12 Linden St	Easton
Standish Burying Ground - Alden, John Stone	Chestnut St	Duxbury
Plymouth Cordage Company Worker Housing	35 Cherry St	Plymouth
Not Named in Database	35 Vine St	Braintree
Hollis, N. Eugene Block	365-367 Washington St	Braintree
Fisher Double House	100-102 Village St	Medway
Harding, Nathan House	152 North St	Medfield
Fay, Richard D. House	9 Parkerville Rd	Southborough
U. S. Post Office - Ashland Main Branch	205 Main St	Ashland
Not Named in Database	29 Cotting Ave	Marlborough
Not Named in Database	86 Brush Hill Rd	Sherborn
Leland, Delia Gardner House	133 Hollis St	Sherborn
Fitts Block	110-116 Concord St	Framingham
Rice, Jonathan House	144 Old Connecticut Path	Framingham
Manson, Frederick House	10 Summer Ln	Framingham
Morse Institute	14 East Central St	Natick
McKenzie, Robert - Achorn, Caspar F. House	115 Chapel St	Norwood
Merrifield, Isaiah House	149-151 Walpole St	Norwood
Staples, Earl E. House	53 Pine St	Easton
Knowles, John Estate Workers Duplex Cottage	8-8A Farm St	Dover
Tailby House	26 Weston Rd	Wellesley
Not Named in Database	111 Crest Rd	Wellesley
Not Named in Database	226-228 Washington St	Westwood
Needham Police Station	99 School St	Needham
Johnston, George W. Apartments	3-19 Strathmore Rd	Brookline
Thayer, John E. Estate Gate Lodge	248 Dudley St	Brookline
Shapleigh, James Apartment Building	683 Washington St	Brookline
Saint Mary of the Hills Roman Catholic Church	29 Saint Mary's Rd	Milton
Not Named in Database	216 Highland St	Boston
Not Named in Database	2 Ellis St	Boston

HISTORIC SITE NAME	ADDRESS	TOWN NAME
Mock, Adam House	38 Creighton St	Boston
Not Named in Database	6-32 Glenville Ave	Boston
Habolow, Louis Apartment Building	37-41 Forest St	Boston
Mather School	20 Parish St	Boston
Not Named in Database	27 Alveston St	Boston
Not Named in Database	24 Cummings Rd	Boston
Lee, John H. House	10 Parsons St	Boston
Not Named in Database	99 Cross St	Belmont
Not Named in Database	39 Baker St	Belmont
Conroy, Nora House	27 Verndale St	Brookline
Hunt, Paul Garage	63 Powell St	Brookline
Winthrop Square Park	Kennedy St	Cambridge
Cook, William House	71 Appleton St	Cambridge
Delta Upsilon Club	396 Harvard St	Cambridge
Fay, Samuel P. P. House	172 Harvard St	Cambridge
Not Named in Database	240-244 Elm St	Somerville
Tufts University - East Hall	419 Boston Ave	Medford
Edmunds, I. J. T. House	330 Commonwealth Ave	Boston
Clark, B. C. - Weld, Otis E. House	304 Commonwealth Ave	Boston
Rand, William S. House	30 Gloucester St	Boston
Thorndike Estate	30 Marlborough St	Boston
Hotel Victoria	275 Dartmouth St	Boston
Wheatland, George House	3 Exeter St	Boston
Not Named in Database	57 Dwight St	Boston
Not Named in Database	5 Knapp St	Boston
Not Named in Database	519 Massachusetts Ave	Boston
Pope, Fred House	315 Beacon St	Boston
Weeks, A. G. House	465 Beacon St	Boston
Baker, S. R. House	583 Beacon St	Boston
Not Named in Database	16 Marion St	Boston
Not Named in Database	4 Park Pl	Boston
Not Named in Database	6 Union Pk	Boston
Allen, George D. Double Row House	2993 Washington St	Boston
Lafayette Hotel	638-644 Washington St	Boston
Worcester, Dr. Noah House and Post Office Marker	439 Washington St	Boston
Gerrish, Joseph H. - Raymond, William House	10 Cross St	Boston
Rand, James H. House	3 Salem Street Ave	Boston
Not Named in Database	35 Beacon St	Chelsea
Stimpson, W. E. House	342 Broadway	Everett
Everett Co-operative Bank	419 Broadway	Everett
East Bridgewater Second Masonic Building	14 West Union St	East Bridgewater
East Bridgewater High School	Plymouth St	East Bridgewater
Hersey, Isaac House	969 Plymouth St	Abington
Burke, John L. House	831 Main St	Norwell
Shaw, Nathaniel House	46 Elm St	Weymouth
Not Named in Database	197 Summer St	Weymouth
Not Named in Database	362 Front St	Weymouth
Not Named in Database	32 Idlewell Blvd	Weymouth

HISTORIC SITE NAME	ADDRESS	TOWN NAME
Not Named in Database	59 Seminole Ave	Weymouth
North Weymouth Fire Station	35 Athens St	Weymouth
World War II Memorial	Sea St	Quincy
Not Named in Database	81-83 Eutaw St	Boston
Melville Gardens Ticket Kiosk	62 Station St	Hingham
Magnor, Thomas House	32 Eldridge Ct	Hingham
Beal, Seth Jr. House	278 Jerusalem Rd	Cohasset
Yokum, Richard L. House	169 Pond St	Cohasset
Bates, Joshua House	179 South Main St	Cohasset
Beal, Thomas House	150 North Main St	Cohasset
Daley, Nellie A. House	53 Pleasant St	Cohasset
First Parish Church Town Clock	North Main St	Cohasset
Border Path	Border Path	Wellesley
Charlestown Navy Yard - Bldg 276 - Historic Plaque	Navy Yard	Boston
Lockhart, William L. Coffin Factory Warehouse	195-199 O'Brien Hwy	Cambridge
Sprague - Cameron House	157 Old Ocean St	Marshfield
Case Park	School St	Weston
Not Named in Database	142 Howe St	Marlborough
Clark, Danforth House	312 Oak St	Randolph
Whitman - Tucker Double House	49 G St	Boston
Foster, Dara S. House	18 Linden St	Boston
Not Named in Database	104 Old Harbor St	Boston
Fardy, Thomas and James House	35 North St	Randolph
Davis, E. House	12 Gardner St	Chelsea
Not Named in Database	6 Lafayette Ave	Chelsea
Department of Public Works Superintendent House	1303 Washington St	Walpole
Fairview Cemetery - Chain Link Perimeter Fence	45 Fairview Ave	Dedham
Not Named in Database	184 Exchange St	Millis
Curtis, Charles P. Jr. House	6 West Hill Pl	Boston
Pratt, Mary L. House	1 Sea St	Weymouth
Ivey, Rev. John L. House	15 Jefferson St	Winthrop
Dingley Cemetery	West St	Duxbury
Berry, Frank J. House	60-62 Riverside St	Watertown
Not Named in Database	13 South Russell St	Boston
Moffat, Albert S. House	42 Arden Rd	Watertown
Montuori, William J. House	47 Brewster Rd	Cohasset
Kendrick, William L. Jr. House	9 Wood Way	Cohasset
Eaton, Clarisa - Crossman, C. J. House	628 River St	Boston
Not Named in Database	90 Front St	Braintree
Nolan House	333 Village St	Medway
Medway Village Evangelical Congregational Church	170 Village St	Medway
Walker, Comfort House	54 Village St	Medway
Ware, Darius - Murphy, David H. House	27 Rockwood Rd	Norfolk
McDermott, Clement House	112 Hayden Rowe St	Hopkinton
Riley House	9 Pleasant St	Hopkinton
Singleary, Ebenezer - Phipps, S. House	9 Frankland Rd	Hopkinton
Brewer, D. H. House	70 Turnpike Rd	Southborough
Murphy, John House	130 Maple St	Marlborough

HISTORIC SITE NAME	ADDRESS	TOWN NAME
Medfield State Hospital - Ward E-2	45 Hospital Rd	Medfield
Canal Bridge	Pleasant St	Natick
Kerr, William House	17 Cedar St	Wellesley
Squibb, Charles G. House	70 Winter St	Norwood
Borderland State Park - Shooting Range	Borderland State Pk	Easton
Blackman, Samuel Jr. House	1818 Washington St	Canton
Wilbur, Prescott Eliphat House	765-767 North Main St	Randolph
Hodgson, E. F. House	23 Haven St	Dover
Not Named in Database	37-51 Central St	Wellesley
Kingsbury, Almira House	12 Wellesley Ave	Wellesley
Not Named in Database	19 Parker St	Westwood
Not Named in Database	183 Washington St	Westwood
Mann, Nathaniel - Blackman, Henry House	91 Fairfield St	Needham
Dalby Knitting Factory	101-107 Morse St	Watertown
Endicott, Henry Bradford Shed	656 East St	Dedham
Davenport, Lyman - Bigelow, Henry Forbes House	1073 Brush Hill Rd	Milton
Boyd House	124 Furbush Rd	Boston
Rowley, Charles F. House	195 Middlesex Rd	Brookline
Williams, Moses B. Carriage House	58-60 Hedge Rd	Brookline
Not Named in Database	4-6 Oakland St	Boston
Cassady, Thomas - Brigham, Edward Double House	216-218 Webster St	Boston
Merrill House	31 Wendover St	Boston
Not Named in Database	89 Livermore Rd	Belmont
Not Named in Database	27 Trowbridge St	Belmont
Wadsworth, Peleg Briggs Building	1459 Beacon St	Brookline
Goodman, I. H. Building	1020-1020A Beacon St	Brookline
Not Named in Database	12-12A Griggs Terr	Brookline
Quincy, George G. House	10 Hawes Pl	Brookline
Not Named in Database	169 Morrison Ave	Somerville
Medford Water and Sewer Department Building	Swan St	Medford
Not Named in Database	160 West Brookline St	Boston
Peterborough Chambers Apartment Building	131 Peterborough St	Boston
Wheatland, George House	51 Hereford St	Boston
Payson, Samuel Russell - Palfrey, John Carver and Adelaide Town House	88 Beacon St	Boston
Mattapan Chronic Disease Hospital - Building #14	249 River St	Boston
Gallagher, Charles T. Two-Family House	348-352 Walnut Ave	Boston
Lawrence Building	148-149 Tremont St	Boston
Winthrop Street Primary School	26 Winthrop St	Boston
Not Named in Database	11 Harvard Terr	Boston
Tavern Club	4 Boylston Pl	Boston
Woolworth's Department Store	425 Market St	Boston
Not Named in Database	66 Chandler St	Boston
Noble, Edward T. Town House	407 Main St	Boston
Alger, Joseph House	457 South Main St	West Bridgewater
Howard, Francis E. House	187 Howard St	West Bridgewater
Webber Block	27 Central St	East Bridgewater
Litchfield, James House	611 First Parish Rd	Scituate

HISTORIC SITE NAME	ADDRESS	TOWN NAME
First United Presbyterian Church	16 Pleasant St	Quincy
Squaw Rock Park	Dorchester St	Quincy
Not Named in Database	67 Shawmut St	Weymouth
Not Named in Database	64 Myrtle St	Weymouth
Fort Strong - Battery Drum	Long Island	Boston
Not Named in Database	179 Samoset Ave	Hull
Valine, Joseph Adams House	41 Spring St	Cohasset
Merritt, Freeman House	193 Booth Hill Rd	Scituate
Schultz, R. L. House	41 Pleasant St	Cohasset
Lee, Henry House	79 Atlantic Ave	Cohasset
Charlestown Navy Yard - Bldg 36 - Sail Loft	Navy Yard	Boston
Charlestown Navy Yard - Railroad Scales	Navy Yard	Boston
Samson, Amos - Samson, Elijah House	167 Depot St	Duxbury
Not Named in Database	69 Saint George St	Duxbury
Snow, Nathaniel Shaw House	6 Powder Point Ave	Duxbury
Ryder, Grace E. School	135 Main St	Marshfield
Lawson Tower	First Parish Rd	Scituate
U. S. Post Office - Egypt Branch Garage	67 Captain Pierce Rd	Scituate
Ponkapoag Stone Bridge	107-109 Elm St	Canton
Vine Lake Cemetery - Adams, Nathan Marker	Main St	Medfield
Not Named in Database	741 Bedford St	East Bridgewater
Not Named in Database	61 Gannett Rd	Scituate
Not Named in Database	182 Hinckley Rd	Milton
Morse, Hiram House	41 Mill St	Boston
Flink, Israel - Zimmon, M. Tenement Building	81-83 West Cedar St	Boston
Curtis, L. G. House	7 Goodwin Pl	Boston
Buss, Samuel L. House	81 Revere St	Boston
Audubon Restaurant	838 Beacon St	Boston
Nathan Apartments, The	2 Buswell St	Boston
Not Named in Database	27 Buswell St	Boston
Camp Wonderland Chapel	186 Massapoag Ave	Sharon
Morse, Leonard - Bacon, Elizabeth House	52 North Main St	Natick
Shell Eastern Petroleum Co. Service Station	8 North Ave	Natick
Turner, Israel House	479 Main St	Norwell
Hosmer Field Bandstand	Park Rd	Millis
Davies, Daniel - Deland, Loren F. House	2 Mount Vernon Sq	Boston
Not Named in Database	36 West St	Medford
Reed Block	1-9 Pauline St	Winthrop
Not Named in Database	77 Myrtle St	Boston
Not Named in Database	5 Phillips St	Boston
Not Named in Database	64 West Cedar St	Boston
Merrifield, Charles House	20 Chester St	Watertown
Spaulding, Horace K. - Ghen, Norman A. Barn	412 Bay Rd	Easton
Cohen, Harris Apartment Building	4 Powers Ct	Boston
Plymouth Cordage Company Worker Housing	54-68 Spooner St	Plymouth
Not Named in Database	397 Court St	Plymouth
Carr, M. W. and Company Factory - Building #4	63 Gorham St	Cambridge
Not Named in Database	21 Cape Cod Ln	Milton

HISTORIC SITE NAME	ADDRESS	TOWN NAME
Saint Paul Gardens Apartment Building	50 Alton Pl	Brookline
Bialer, Misha House	15 Randolph Rd	Brookline
Not Named in Database	77 Fairway Rd	Brookline
Krohn, Earl H. House	106 Woodcliff Rd	Brookline
Not Named in Database	185A South Main St	Cohasset
Brooks, Addison House	125 Brooks Ave	Arlington
Killion, Mary - Mitchell, Helen House	20 Belton St	Arlington
Not Named in Database	276 Massachusetts Ave	Arlington
Arlington Center Garage and Showroom	448-452 Massachusetts Ave	Arlington
Not Named in Database	53 Orvis Rd	Arlington
Not Named in Database	180-182 Pleasant St	Arlington
Not Named in Database	251 Pleasant St	Arlington
Locke Block	389-403 Moody St	Waltham
Cameron, John H. - Estabrook, Edward Loring House	5 Pond Ave	Newton
Lord, Charles Howard - Jewett, David B. House	74 Waban St	Newton
McGuire, Patrick House	17 School St	Newton
Byington, Ezra House	300 Franklin St	Newton
Towne, Edward B. House	258-260 California St	Newton
Pope, Patrick House	26-28 Jasset St	Newton
Keefe, John House	34-36 Middle St	Newton
Not Named in Database	17 Murphy Ct	Newton
Not Named in Database	250 Webster St	Newton
Tiffany, Francis House	73 Perkins St	Newton
Noyse, Blanche House	16 Williston Rd	Newton
Not Named in Database	14 Highland Pk	Newton
Ross, Henry F. House	40 Clyde St	Newton
West, George - Saltonstall, Mary Elizabeth House	240 Chestnut Hill Rd	Newton
Saltonstall, Leverett House Servant's Quarters	231 Chestnut Hill Rd	Newton
Baker, Frank D. House	558 Grove St	Newton
Pratt - Converse Nurses Home	2014 Washington St	Newton
Not Named in Database	42 Braeland Ave	Newton
Stone, Samuel House	349 Dedham St	Newton
Davidson, Alexander House	102 Windsor Rd	Newton
Eddy, George W. House	85 Bigelow Rd	Newton
Not Named in Database	84 Rockland Pl	Newton
Not Named in Database	43 Highland Ave	Newton
Not Named in Database	69 Otis St	Newton
Curley, Catherine House	216 Grove St	Newton
Not Named in Database	504 Commonwealth Ave	Newton
Not Named in Database	31 Farlow Rd	Newton
Not Named in Database	185 Hobart Rd	Newton
Not Named in Database	92 Garland Rd	Newton
Trowbridge, George S. House	10 Peabody St	Newton
Not Named in Database	91 Aspen Ave	Newton
Burns, John T. Jr. House	167 Lowell Ave	Newton
Not Named in Database	61 Judith Rd	Newton
Not Named in Database	29 Emmons St	Newton
Not Named in Database	414 Watertown St	Newton

HISTORIC SITE NAME	ADDRESS	TOWN NAME
Not Named in Database	60 Lewis St	Newton
Not Named in Database	57 Gralynn Rd	Newton
Lally, Anna E. House	11 Meigh Rd	Newton
Not Named in Database	20 Montrose St	Newton
Not Named in Database	33 Tennyson Rd	Newton
Not Named in Database	22 Cavanaugh Path	Newton
Not Named in Database	615 Saw Mill Brook Pkwy	Newton
Not Named in Database	225 Spiers Rd	Newton
Not Named in Database	21 Tocci Path	Newton
Not Named in Database	43-45 Louise Rd	Newton
Not Named in Database	72 Esty Farm Rd	Newton
Not Named in Database	40 Curve St	Newton
Not Named in Database	46 Curve St	Newton
Houdlette, Fred A. House	130 Washington St	Newton
Ware - Crehore Paper Mill	2282-2284 Washington St	Newton
Kinsella, Catherine Kelly House	38 West St	Newton
Barnes, Fredrick House	351 Otis St	Newton
Jones, Seward W. House	49 Columbus St	Newton
Joynes, Julian C. House	76 Prince St	Newton
Not Named in Database	32-34 Elm Hill Pk	Boston
Colgan, Edward House	74 Dyer Ave	Milton
Not Named in Database	2-2A Catherine Rd	Milton
Holt, Samuel House	197 Washington St	Somerville
Trieste Association Building	415 Hanover St	Boston
Not Named in Database	28 Sheafe St	Boston
Mount Auburn Cemetery - Everett, Edward Monument	580 Mount Auburn St	Watertown
Mount Auburn Cemetery - Morgan, Clement Garnett Lawn Marker	580 Mount Auburn St	Watertown
Mount Auburn Cemetery - McConnell, Ray Madding Monument	580 Mount Auburn St	Watertown
Dugan, John J. House	206 Blue Hills Pkwy	Milton
Not Named in Database	90-92 Lawrence Ave	Boston
Mellon, George C. Double House	307-309 South St	Randolph
Not Named in Database	35-39 North Main St	Randolph
Not Named in Database	3 Ayr Rd	Boston
Not Named in Database	15 Colliston Rd	Boston
Howe, George House	208 Edge Hill Rd	Milton
Not Named in Database	7 Webster Rd	Milton
Not Named in Database	84 Reservation Rd	Milton
Not Named in Database	28 Webster Rd	Milton
Not Named in Database	65 Garden St	Milton
Not Named in Database	51 Rowe St	Milton
Not Named in Database	27 Crescent Ave	Scituate
Not Named in Database	72-76 Walnut Pk	Boston
Winslow Cemetery - Kendall Family Marker	Winslow Cemetery Rd	Marshfield
Winslow Cemetery - Wright, Daniel Gravestone	Winslow Cemetery Rd	Marshfield
Joslin Diabetes Center	415-435 Brookline Ave	Boston
Davenport Mansion - The Service Lane	1465 Brush Hill Rd	Milton
Burrell, Charles S. House	15 Revere Pl	Medford
Not Named in Database	53 Washington St	Medford

HISTORIC SITE NAME	ADDRESS	TOWN NAME
Cardinal Cushing Center Shipping Container	Washington St	Hanover
Greene and Shapiro Apartments	90-94 Columbia Rd	Boston
McVarish, Roland J. and Celia House	105 Cherry St	Newton
Forbes, John George Rental House #1	295-297 Lexington St	Newton
Not Named in Database	269 Webster St	Boston
Not Named in Database	23 Army St	Randolph
Not Named in Database	127 Old St	Randolph
Not Named in Database	34 Connolly St	Randolph
Not Named in Database	41 Connolly St	Randolph
Not Named in Database	65-67 Esmond St	Boston
Not Named in Database	66 Pleasant St	Brockton
Brockton Fire Station	52 Pleasant St	Brockton
Not Named in Database	32 Cottage St	Brockton
Not Named in Database	39 Oak Rd	Milton
Stetson, Lydia Drew - Clough, Orrin Lyman and Rose Anna Martin House	34 Broadway	Hanover
Munroe, Hiram and Temperance C. Stetson House	174 Spring St	Hanover
Doherty, James - Slade, Dr. Walter W. Apartments	92 University Rd	Brookline
Not Named in Database	32 Centre St	Canton
Men of Kent Cemetery - Cudworth, Gen. James Memor.	Meeting House Ln	Scituate
Not Named in Database	199 First Parish Rd	Scituate
Gutlon, Morris and Selma Building	334-336 Warren St	Boston
Pierce, Charles S. Company Building	254 Montello St	Brockton
Battles House	65 Battles St	Brockton
Copeland, Ephraim House	97 Summer St	Brockton
Eaton, Lewis House	227 Plymouth St	Middleborough
Bellingham Cotton Mill Worker Housing	46 Maple St	Bellingham
Clark, John Craig House	25 High St	Medway
Not Named in Database	9 Barber St	Medway
Bristol - Blake Reservation - Stony Brook Millpond	103 North St	Norfolk
Lyscom, John - Fay, Maj. Josiah House	1 Chestnut Hill Rd	Southborough
Saint Mark's School Master's House	41 Marlborough Rd	Southborough
Ball, Sullivan T. Barn	6 Latisquama Rd	Southborough
Dole, Reuben House	60 Witherbee St	Marlborough
Morton, Edward Barn	63 Western Ave	Sherborn
Walsh, William S. Jr. High School	Brook St	Framingham
Natick Army National Guard Armory - Magazine A	143 Speen St	Natick
Comey, John House	96 Cocasset St	Foxborough
Gay, J. A. House	Cottage St	Norwood
Norwood Associates Block	599 Washington St	Norwood
Field, D. W. Park - South Street Entrance Piers	South St	Avon
Not Named in Database	15 Rockridge Rd	Wellesley
Norumbega Reservoir Chlorine Storage Facility	Oak St	Weston
Moody Street Bridge over Charles River	Moody St	Waltham
Not Named in Database	46 Horne Rd	Belmont
Becker-Brainard Milling Machine Co. Storage Bldg.	98-104 Business St	Boston
Tucker, Elijah House	939 Brush Hill Rd	Milton
Not Named in Database	320 Fairmount Ave	Milton

HISTORIC SITE NAME	ADDRESS	TOWN NAME
Dodge, Edward W. House	26 Circuit Rd	Brookline
Tripp House	327 Clinton Rd	Brookline
Not Named in Database	172 Durnell Ave	Boston
Hyde Park Avenue Railroad Bridge	Hyde Park Ave	Boston
Wight, Edwin Lewis Capen and Ursula King House	121 Colbourne Cresc	Brookline
Nickerson - Alexander House	51 Philbrick Rd	Brookline
Costello, John M. House	36 Hampstead Rd	Boston
Lawrence, E. A. House	186-188 Wachusett St	Boston
Ford, Alfred House	16 Grant St	Boston
Priesing, John W. Three Decker	194 Amory St	Boston
Doyle, James R. Three Decker	75-77 Hillside St	Boston
Saint Margaret Roman Catholic Church Convent	17 Mayhew St	Boston
Frost, F. M. and A. G. Rowhouse	1032-1032A Commonwealth Ave	Brookline
Not Named in Database	268 Washington St	Belmont
M. I. T. - Homburg Infirmary	Memorial Dr	Cambridge
Not Named in Database	15 Hubbard Pk	Cambridge
Hooper, Edward W. - Eliot, Rev. Samuel A. House	25-27 Reservoir Rd	Cambridge
McKay, Robert House	220 Commonwealth Ave	Boston
Not Named in Database	250-254 Warren St	Boston
Not Named in Database	169 Warren Ave	Boston
Not Named in Database	10 Knapp St	Somerville
Thompson, Benjamin - Flanders, John C. House	69 Columbus Ave	Somerville
Not Named in Database	76 Thornton St	Boston
Not Named in Database	19 Gray St	Boston
Not Named in Database	26 Rowell St	Boston
Brewer, Gardner House	140 Beacon St	Boston
Ware, Leonard Jr. House	297 Walnut Ave	Boston
Adams Street Bridge #158	Adams St	Boston
Not Named in Database	1023 Tremont St	Boston
Rotenberg and Rudnik Apartment Building	137 Park Dr	Boston
Not Named in Database	13-23 South St	Boston
Not Named in Database	25-27 Harvard Ave	Boston
Not Named in Database	44-58 Harvard Ave	Boston
Mullen, John H. Apartment House	1692 Washington St	Boston
Not Named in Database	55 Pearl St	Boston
Hano, Samuel Company Worker Housing	21-23 Hano St	Boston
Bunker Hill Street Cemetery	197A Bunker Hill St	Boston
East Bridgewater Cemetery	Church St	East Bridgewater
Latham, Galen House	838 Plymouth St	East Bridgewater
Howard, Gideon Jr. House	322 South St	Holbrook
Reed, Porter C. Barn	96 Lake St	Kingston
Munroe, Shuble House	339 Center St	Hanover
Wilson, W. B. House	18 Merrymount Rd	Quincy
Nickerson, A. House	116 Putnam St	Quincy
Not Named in Database	779 Columbia Rd	Boston
Not Named in Database	599 Broad St	Weymouth
Not Named in Database	40 Randall Ave	Weymouth
Not Named in Database	48 Essex St	Chelsea

HISTORIC SITE NAME	ADDRESS	TOWN NAME
Gannett's Corner Marker	Booth Hill Rd	Scituate
Dresser, Norman K. House	6 Joy Pl	Cohasset
N.Y., N.H. and H. Railroad Bridge (Milepost #1.19)	Dorchester Brook	Boston
Boston Museum of Science	Science Park	Cambridge
Not Named in Database	1 River Ln	Duxbury
Fourth Cliff Fire Control Tower	Cliff Rd North	Scituate
Grover, Judge Thomas E. Carriage Barn	782 Washington St	Canton
Life Force I Sculpture	400 Heath St	Brookline
Vine Lake Cemetery - Cobb, Mary Headstone	Main St	Medfield
Prospect Hill Cemetery - Bickford Monument	Auburn Rd	Millis
Crouch, Samuel H. House	32 Cabot St	Milton
Not Named in Database	3 Belvoir Rd	Milton
Kempton House	484 South Franklin St	Holbrook
City Mills Company Felting Mill	364 Main St	Norfolk
Not Named in Database	70 Union St	Randolph
Johnson, J. L. and S. J. Three Decker	115 G St	Boston
Pratt, Charles House	69 Charles St	Boston
Forest Hills Cemetery - Citizen Soldier	95 Forest Hills Ave	Boston
Kiddie Kamp Waterfront Cottage	161 Lakeview St	Sharon
Turner, Theodore House	193 Winter St	Norwell
Not Named in Database	11-13 Pauline St	Winthrop
O'Connor, John G. House	274 Union St	Ashland
Mulhern, John J. House	78 Charles River Rd	Watertown
Not Named in Database	79 Joy St	Boston
Not Named in Database	69-71 Phillips St	Boston
Standish Burying Ground - Weston, Joshua Stone	Chestnut St	Duxbury
Not Named in Database	23 Vine St	Braintree
Holbrook Veteran's Monuments I and II	Holbrook Sq	Holbrook
Bullard, Emerson N. House	6 Franklin St	Medway
Adams, Metcalf House	7 Phillips St	Medway
Morse, Asa House	227 Causeway St	Millis
Causeway Street	Causeway St	Medfield
Memorial Elementary School	59 Adams St	Medfield
Walker - Gibson House	66 Elm St	Hopkinton
Powers House	5 Pearl St	Southborough
Lavelle, Michael House	9 White Bagley Rd	Southborough
Green House	9 Woodland Rd	Southborough
Schnare, Robert W. House	6 Upland Rd	Southborough
High Street Bridge over Conrail	High St	Ashland
Not Named in Database	29 Prospect St	Sherborn
Not Named in Database	56-68R Hollis St	Framingham
Rothenstein and Gross Block	49-63 Hollis St	Framingham
Not Named in Database	Pine St	Walpole
Maker, Leo House	100 Dedham St	Dover
Not Named in Database	28 Clovelly Rd	Wellesley
Orr, Galen House	1019 Central Ave	Needham
West Needham School	31-33 Columbia St	Wellesley
Seaverns, Manley Barn	119 Park Rd	Weston

HISTORIC SITE NAME	ADDRESS	TOWN NAME
Dedham Water Company Standpipe - Fox Hill #1	Fox Hill St	Westwood
Not Named in Database	54 Dean St	Westwood
Weston Aqueduct Channel Chamber	Wellesley St	Weston
Not Named in Database	20 Moraine St	Belmont
Davis, Thomas W. House	55 Waverley St	Belmont
Wilkinson, William H. Garage	219 Fisher Ave	Brookline
Appel House	107 Dean Rd	Brookline
Hot-Top Pavements Building	1590 Hyde Park Ave	Boston
Bowditch, Nathaniel House	70 Fairmount St	Brookline
Not Named in Database	4 Upland Rd	Brookline
Talbot, George N. Building	303-307 Washington St	Brookline
Not Named in Database	16 Marcella St	Boston
Not Named in Database	42 Warwick St	Boston
Not Named in Database	31 Harborview St	Boston
Conley, John D. Double House	49-51 Chesterfield St	Boston
Milestone, 1767	210 Harvard St	Brookline
Merriam, William Newell and Carrie Horton House	165 Winthrop Rd	Brookline
McKenney, Anna House	134 Babcock St	Brookline
Central Square Theater	571-577 Massachusetts Ave	Cambridge
Episcopal Divinity School - Lawrence Hall	99 Brattle St	Cambridge
Burleigh House	85 Brattle St	Cambridge
Tufts, Nathan Park	Powder House Park	Somerville
Tobey, Edwin House	346 Lake St	Belmont
Not Named in Database	154 West Canton St	Boston
Not Named in Database	96 Warren St	Boston
Not Named in Database	15 Dartmouth Pl	Boston
Dellit, Charles House	199 Chestnut Ave	Boston
Not Named in Database	79 Waltham St	Boston
Not Named in Database	84 Waltham St	Boston
Jeffries, John House	126 Beacon St	Boston
Not Named in Database	36 Union Pk	Boston
Monks, John P. - Howes, Osborn Double House	512-514 East Broadway	Boston
Pratt, Edward - Taylor, Dolphin D. House	45 High St	Boston
Palmer, W. E. House	641 Baker St	Boston
Palmer, W. E. Stable	641 Baker St	Boston
Church of the Sacred Hearts	315 Main St	Malden
Ferry Street Engine House	243 Ferry St	Everett
Hobert, Nathaniel House	1047 South Franklin St	Holbrook
Whitcomb, Jacob House	175 North Franklin St	Holbrook
Reed, Thomas House #2	144 Market St	Rockland
Chandler, Leonard D. House	369 Adams St	Abington
Hinckley, John E. House	678 Pleasant St	Weymouth
Toll, Old House	1284 Washington St	Weymouth
Churchill, Isaac - Felch, Lawrence House	67 Main St	Plympton
Old Washington Street Bridge over North River	Old Washington St	Hanover
Wollaston Elementary School	205 Beale St	Quincy
Oakes, Owen F. House	40 Crabtree Rd	Quincy
Not Named in Database	33 Monmouth St	Boston

HISTORIC SITE NAME	ADDRESS	TOWN NAME
Fall, Catherine - Clapp, Sarah House	6-8 Warren Ave	Chelsea
Pinkham, Vincent House	221 Beach St	Revere
Von Betzen, John - Sisson, Israel House	95 Sagamore Ave	Winthrop
Ripley, Henry F. House	273 Main St	Hingham
Harding, Thomas House	25-27 North St	Hingham
Temple Israel	9 Hadassah Way	Hull
Crocker, George House	338 Jerusalem Rd	Cohasset
Not Named in Database	9 Riverview Pl	Scituate
Gammons, Charles Warren House	59 Highland Ave	Cohasset
Cohasset Fish and Bait Shoppe	84 Summer St	Cohasset
Fitchburg Railroad Signal Bridge	Fitchburg Railroad	Cambridge
Harvard University - 1870 Sundial	Harvard Yard	Cambridge
Lawson, Thomas W. Estate Barn	114 Branch St	Scituate
Wright - Sinnott House	88 Webster St	Marshfield
Former Case Estate Orchards and Fields	Wellesley St	Weston
Grove Street School	50 Grove St	Scituate
Not Named in Database	15 Longwood Rd	Milton
Stodder, Hezekiah House	335 Washington St	Norwell
Bearce, Ebenezer House	111 First Parish Rd	Scituate
Smeed, Samuel Apartments	5-7 Leicester St	Boston
Henshaw, Ann House	1-2 Bellingham Pl	Boston
Reed, Samson House	7 Louisburg Sq	Boston
Kuhn, George H. House	89 Pinckney St	Boston
Back Bay Realty Association Garage	111 Cummington St	Boston
Bigelow, Jackson House	2 Waterview Ln	Natick
Not Named in Database	9 Water St	Walpole
Ballantyne, James House	8 Charles River Sq	Boston
Litchfield House	21 Curtis St	Weymouth
Cramer, Timothy J. House	21 Columbus Ave	Easton
Pondville Cemetery - Sanders, Olive Stone	Everett St	Norfolk
Lowney, Walter M. Chocolate Factory - Building 5	150 Oakland St	Mansfield
Dow, Clarenc W. House	135 Monatiquot Ave	Braintree
Not Named in Database	19 Shepard St	Braintree
Thayer, D. Jr. House	120-122 School St	Franklin
Cleveland - Wilson House	91 Jordan Rd	Franklin
Pond, G. L. House	149 Main St	Medway
Mansfield, Frank House	82-84 Pleasant St	Hopkinton
Dolan, Patrick House	11 B St	Hopkinton
Tuck, A. R. House	193 Union St	Natick
Pond, Virgil House	39 Main St	Foxborough
Not Named in Database	48 Livermore Rd	Wellesley
Eddy, William House	674 Clapboardtree St	Westwood
Not Named in Database	11 Parker St	Westwood
Not Named in Database	48-50 Southbourne Rd	Boston
Edgerly, J. W. House	39 Irving St	Brookline
Not Named in Database	82 Walnut St	Brookline
Tilden, William P. House	57 Magnolia Rd	Milton
Franklin Park Zoo Flying Cage	Franklin Park	Boston

HISTORIC SITE NAME	ADDRESS	TOWN NAME
Not Named in Database	11 Westminster St	Boston
Not Named in Database	21-23 Logan St	Boston
Not Named in Database	6 Sussex St	Boston
Dunn, Isaac H. House	30 Hecla St	Boston
Griggs Park	Griggs Rd	Brookline
McNeilly, Scott - Fabritzio, Carmine and Nathalie House	60-62 Stedman St	Brookline
Goodrich, Wallace House	199 Babcock St	Brookline
Reynolds, Flora House	26 Monmouth St	Brookline
Royall, Isaac House	15 George St	Medford
Edwards, M. A. House	34 Commonwealth Ave	Boston
Not Named in Database	186 Commonwealth Ave	Boston
Henderson, W. H. Building	8 Follen St	Boston
Not Named in Database	95 Warren Ave	Boston
Lythgoe, J. T. Two-Family House	81 Mapleton St	Boston
Foster, Alexander House	45 Laurel St	Somerville
Purcell, Mary Three-Decker	51-53 Mansfield St	Somerville
Not Named in Database	68 Waltham St	Boston
Doane, John Town House	12 Cordis St	Boston
Simpson, Daniel House	924 East Fourth St	Boston
Not Named in Database	791 Boylston St	Boston
Celute, A. M. House	903 South St	Boston
Not Named in Database	117 Beacon St	Boston
Peerless Motor Car Company Building	650-656 Beacon St	Boston
Not Named in Database	3 Cedar St	Boston
Not Named in Database	46 School St	Boston
Not Named in Database	8 Union Pk	Boston
Not Named in Database	437 Washington St	Boston
Scott, John M. Double House	775-777 East Broadway	Boston
Scott, John M. House	787 East Broadway	Boston
Blackstone Block	114-120 Blackstone St	Boston
Brook Farm - The Hive Site	670 Baker St	Boston
Moran, Thomas House	3 Vine St	Everett
Bridgewater Iron Mfg. Company Worker Housing	10 Highland Terr	Bridgewater
War Memorial Park - Bronze Sundial	River St	West Bridgewater
Conant, Marcus House	35 Springhill Ave	Bridgewater
Brown, Charles Henry House	1971 Washington St	East Bridgewater
Spear, Nathaniel Jr. House	600 South Franklin St	Holbrook
Reed, Ezekiel House	222 Centre Ave	Abington
Indian Head Elementary School	726 Indian Head St	Hanson
Litchfield, Liba House	32 Gay St	Quincy
Not Named in Database	72 Keith St	Weymouth
Not Named in Database	29 Fourth Ave	Weymouth
Pilgrim Congregational Church	24 Athens St	Weymouth
Not Named in Database	89 Putnam St	Weymouth
Not Named in Database	19 Alachua Rd	Weymouth
Not Named in Database	357-363 Meridian St	Boston
Not Named in Database	82 Eutaw St	Boston
Beal, David Jr. House	303 North St	Hingham

HISTORIC SITE NAME	ADDRESS	TOWN NAME
Not Named in Database	61 Thaxter St	Hingham
Not Named in Database	65 Thaxter St	Hingham
Not Named in Database	46 Sunset Ave	Hull
Steele, Donald F. House	45 Linden Dr	Cohasset
Tower, Levi Jr. House	36 Sohier St	Cohasset
Charlestown Navy Yard - Building 77 - Boat Garage	Navy Yard	Boston
Walker, Percy Lewis House	14 West St	Duxbury
Peterson, Samuel Soule Jr. House	182 Powder Point Ave	Duxbury
East Bridgewater Savings Bank	29 Bedford St	East Bridgewater
Not Named in Database	52 Neil St	Marlborough
Not Named in Database	24 Brook St	Marlborough
Litchfield, Nicholas House	282 Clapp Rd	Scituate
Cobb, Martha House	178 Main St	Kingston
Leonardi, Chester House	197 Main St	Kingston
Not Named in Database	11 Harbor Heights Rd	Scituate
Cutter, Leonard R. - Baxter, H. W. House	44 Garden St	Boston
Brown, Edward J. - Lowe, George H. Jr. House	8 Acorn St	Boston
Rand, Edward S. - Stimpson, William C. House	46 Pinckney St	Boston
Laurel Chambers	44 Buswell St	Boston
Damon, Alpheus Outbuildings	78 Main St	Norwell
Charles Street Garage I	142 Charles St	Boston
McShane, John House	79 Malden St	Malden
Schube, John Leander Garage	50 Prospect St	Ashland
Central Fire Station Fire Bell	151 Main St	Ashland
Castagnetti, Francis J. House	165 Eliot St	Ashland
Bigelow, William P. House	20 Shattuck St	Natick
Not Named in Database	37-39 Anderson St	Boston
Not Named in Database	41 South Russell St	Boston
Fuller Brook Park - Caroline Brook Culvert	Caroline Brook	Wellesley
Blue Hills Chambers	209-211 Columbia Rd	Boston
Pierce, Thomas W. - Young, Sarah House	112 Milton Ave	Boston
Pierce, Samuel House	432 Columbia Rd	Boston
Thayer Academy Trustee House	23 Central Ave	Braintree
Arbuckle, Wyman O. House	108 Cedar St	Braintree
Not Named in Database	5 Hobart St	Braintree
Backus, Rev. Isaac House	60 Plymouth St	Middleborough
Not Named in Database	29 Saxon St	Franklin
Walker, Henry A. House	13 Phillips St	Medway
Not Named in Database	28 Spring St	Millis
Johnson, Addison House	156 Marlborough Rd	Southborough
Vigeant House	238 West Main St	Marlborough
Immaculate Conception Roman Catholic Cemetery	Beach St	Marlborough
Babcock, Moses C. House	64 Farm Rd	Sherborn
Thurston - Mascia House	13 Stanton St	Wayland
Stone, William Freeman House	108 Union St	Natick
Peterson, John P. House	8 Cedar St	Norwood
Howard, Miranda House	314 Center St	Easton
Whiting, William House	81 Springdale Ave	Dover

HISTORIC SITE NAME	ADDRESS	TOWN NAME
Not Named in Database	151 Weston Rd	Wellesley
Not Named in Database	3 Colburn Rd	Wellesley
Not Named in Database	7 Intervale Rd	Wellesley
Adams, William Joseph House	17 Highland St	Dedham
Coolidge, Charles House	72 School St	Dedham
Dedham Historical Society	612 High St	Dedham
Winsor Estate Skating Pond Shelter	33 Skating Pond Rd	Weston
Learned, J. House	41 Cuba St	Watertown
Episcopal Church of the Good Shepherd Parsonage	19 Russell Ave	Watertown
Campbell, Henry F. Development	544 Trapelo Rd	Belmont
Waverley Congregational Church	471 Trapelo Rd	Belmont
Adam, Phoebe and Hannah House	4 Bishop St	Boston
Atkinson, G. House	100 Walnut Pl	Brookline
Algonquin Building, The	220-224 Washington St	Brookline
Adams - Marshall House	357 Highland St	Milton
Saint Elizabeth Roman Catholic Church Rectory	350 Reedsdale Rd	Milton
Smith - Sumner - Bowen House	6 Abbott St	Boston
Not Named in Database	301 Highland St	Boston
Dillaway - Thomas House	183 Roxbury St	Boston
Not Named in Database	26 Sussex St	Boston
Ryder, Charles Three-Decker	29 Rosemont St	Boston
Watertown Arsenal - Machine Shop	13-20 Arsenal Court Dr	Watertown
Kingsley, Robert House	60 Evans Rd	Brookline
Snider, Benjamin - Babbitt, A. D. House	1031-1037 Beacon St	Brookline
Sawyer, Meyer Building	1152 Beacon St	Brookline
Not Named in Database	34 Griggs Rd	Brookline
Pierce, Charles and Rebecca House	20 Harrison St	Brookline
Bryan Hall - Harvard University	14-24 South St	Cambridge
Benton, Reuben - Hood, Charles H. House	2 Benton Rd	Somerville
Sturtevant, B. F. Blower Works - Warehouse	Damon St	Boston
Atkins, Elisha House	37 Commonwealth Ave	Boston
Freeland, Charles House	118 Marlborough St	Boston
Bradlee, Nathaniel Jeremiah Livery Stable	4-6 East Springfield St	Boston
Union Baptist Church	872 Main St	Cambridge
Darling, Samuel House	158 Central St	Somerville
Not Named in Database	6 Mystic St	Boston
Not Named in Database	37 Appleton St	Boston
Not Named in Database	777-789 Boylston St	Boston
Quincy, Josiah Jr. Row House	32 Oxford St	Boston
Pierce, Samuel H. L. House	313 Emerson St	Boston
West Street Bridge over Conrail	West St	Boston
Lawyers Building	9 Beacon St	Boston
Green, Joseph Building	34-38 Lancaster St	Boston
Stone and Webster Building	147 Milk St	Boston
Lane, John S. W. House	249 Foster St	Boston
Not Named in Database	231 Harrison Ave	Boston
Not Named in Database	33 Beacon St	Chelsea
Perkins House	54 High St	Bridgewater

HISTORIC SITE NAME	ADDRESS	TOWN NAME
Bridgewater Iron Works - East River Wall	High St	Bridgewater
Bridgewater Iron Mfg. Company Worker Housing	24 Wall St	Bridgewater
Reed, Arthur Burgess House	437 Adams St	Abington
Blanchard, Thomas Jr. House	499 Adams St	Abington
Gallagher, John J. House	588 Adams St	Milton
Not Named in Database	173 School St	Quincy
Not Named in Database	47 Edgemere Rd	Quincy
Not Named in Database	49 Keith St	Weymouth
Not Named in Database	50 Eutaw St	Boston
Winthrop World War I Veterans' Memorial	1 Metcalf Sq	Winthrop
Gould, James House	16 County Rd	Chelsea
Not Named in Database	137 Revere St	Revere
Sprague, Josiah House	11 Pleasant St	Hingham
Glastonbury Abbey Cemetery	16 Hull St	Hingham
Charles River Dam	Charles River	Cambridge
Harvard University - 1879 Gate	Harvard Yard	Cambridge
Charlestown Navy Yard - First Street	Navy Yard	Boston
Lowden, Sylvanus House	161 High St	Duxbury
Allen Memorial Library	91 First Parish Rd	Scituate
Conathen, Philip A. House	74 Peterson Rd	Duxbury
Seaverns, Charles P. House	84 Booth Hill Rd	Scituate
Not Named in Database	42 Meredith Cir	Milton
Ellison, Lillian C. House	31 Bowdoin St	Boston
Hancock, The	36 Hancock St	Boston
Lebovich, Louis Tenement House	33 Irving St	Boston
Not Named in Database	36 1/2 Joy Ct	Boston
Hathaway, C. C. - Dodge, Charles A. Building	64-86 Cummington St	Boston
Camp Wonderland Summer Staff Housing	186 Massapoag Ave	Sharon
Bird Park - Upper Pond	Washington St	Walpole
Not Named in Database	44 Rhoades Ave	Walpole
Cambridge Almshouse	Endicott Ave	Somerville
Johnson, Carl S. House	16 Elm St	Easton
Burns, Bridget M. House	8 Williams St	Easton
Truman Parkway Tree Allee	Truman Pkwy	Milton
Not Named in Database	214 Northampton St	Boston
Not Named in Database	19 South Russell St	Boston
Amory, Charles Bean - Kimball, Thatcher R. Stable	850 Brush Hill Rd	Milton
Men of Kent Cemetery - Tilden, Nathaniel Marker	Meeting House Ln	Scituate
Kimball, George Llewellyn Carriage Repository	419 Bay Rd	Easton
King, William - Anderson, Carl House	28 Linden St	Easton
Bray Memorial Laboratory of Mechanical Engineering	504 Boston Ave	Medford
Standish Burying Ground - Ussel, Molley Stone	Chestnut St	Duxbury
Winthrop Canal Bridge	Winthrop Pond	Holliston
Crane, Dr. Albert A. - Foster, Frederick A. House	352 Washington St	Canton
Pearlstein, M. R. House	92 Arlington Rd	Brookline
Anderson, Larz Guest House	275 Goddard Ave	Brookline
Jones, Jerome House	101 Summit Ave	Brookline
Guest, Robert House	85 Fairway Rd	Brookline

HISTORIC SITE NAME	ADDRESS	TOWN NAME
Not Named in Database	34 Valley Rd	Brookline
Silva, Joseph S. Double House	8-10 River St	Arlington
Adams - Burbeck, Daniel - Proctor, Moses House	272 Broadway	Arlington
Squires, John P. House	226 Massachusetts Ave	Arlington
Saint Agnes Roman Catholic Church	24 Medford St	Arlington
Not Named in Database	295-299 Broadway	Arlington
Holmes, George House	116 Pearl St	Newton
Bigelow, Dr. Henry House	15 Bigelow Terr	Newton
Murray, Patrick A. House	184 Washington St	Newton
Pope, Nancy W. House	45 Waverley Ave	Newton
Eddy, Charles House	284 Franklin St	Newton
Jennison, Samuel Jr. - Weston, Thomas Jr. House	276-278 Franklin St	Newton
Fredericks, Benjamin House	38 Eldredge St	Newton
Not Named in Database	462 Watertown St	Newton
Broderick, Andrew House	61-63 Jasset St	Newton
Kinney, John F. House	102 Los Angeles St	Newton
Carr, John House	202 Chapel St	Newton
Coe, Fredrick House	17 Warren Ave	Newton
Warner, William F. House	44 Page Rd	Newton
Duncan, M. L. House	34 Foster St	Newton
Ross, Henry F. House	414 Walnut St	Newton
Smith-Peterson, Dr. Marius House	32 Farlow Rd	Newton
Paul, Luther House	1402 Centre St	Newton
Not Named in Database	700 Commonwealth Ave	Newton
Burke, John House	52 Cummings Rd	Newton
Not Named in Database	35 Gray Cliff Rd	Newton
Not Named in Database	15 Sumner St	Newton
Not Named in Database	39 Prospect Ave	Newton
Crawford, Sarah M. House	55 Windsor Rd	Newton
Webster, Frederick W. House	181 Windsor Rd	Newton
Union Church	14 Collins Rd	Newton
Webster, Frank House	250 Waltham St	Newton
Scudder, Daniel House	25 Fairfax St	Newton
Valentine House	70 Valentine St	Newton
Not Named in Database	97-99 Herrick Cr	Newton
Not Named in Database	29 Brae Burn Rd	Newton
Not Named in Database	209 Kent Rd	Newton
Not Named in Database	90 College Rd	Newton
Not Named in Database	6 Woodchester Dr	Newton
Not Named in Database	77 Westchester Rd	Newton
Not Named in Database	11 Mandalay Rd	Newton
Not Named in Database	37 Hagen Rd	Newton
Not Named in Database	235 Waban Ave	Newton
Trofitter, Edward T. - Curtis, Charles H. House	43 Otis St	Newton
Not Named in Database	306-308 Elliot St	Newton
Not Named in Database	147 Aspen Ave	Newton
Not Named in Database	76 Beaconwood Rd	Newton
Not Named in Database	15 Linda Ln	Newton

HISTORIC SITE NAME	ADDRESS	TOWN NAME
Hall, Loring B. House	293 Franklin St	Newton
Gilbert, George A. House	1074 Centre St	Newton
Not Named in Database	39 Nancy Rd	Newton
Young, Frederick W. House	132 Windermere Rd	Newton
Not Named in Database	20 Kappius Path	Newton
Not Named in Database	203 Spiers Rd	Newton
Not Named in Database	20 Selwyn Rd	Newton
Not Named in Database	16 Maynard St	Newton
Not Named in Database	82 Esty Farm Rd	Newton
Not Named in Database	14-18 Prospect St	Newton
Not Named in Database	48 Huntington Rd	Newton
Hubbard, Charles Townsend - Noyes, Nathan D. Barn	36 Walnut Pk	Newton
Tyler, George LeVan - Cutting, Charles T. House	144 Webster St	Newton
Karnheim, Jacob A. House	40 Hampshire St	Newton
Not Named in Database	520-522 Commonwealth Ave	Newton
Not Named in Database	874 Commonwealth Ave	Newton
Not Named in Database	108 Pine Ridge Rd	Newton
Little, Samuel House	20-22 Elm Hill Pk	Boston
Not Named in Database	43-43A Dyer Ave	Milton
Not Named in Database	86 Warren Ave	Milton
Burr Park	Park St	Newton
Not Named in Database	4 Battery St	Boston
Not Named in Database	29HF Sheafe St	Boston
Not Named in Database	34 Sheafe St	Boston
Jaquith, Eleanor House	208 Riverside Ave	Medford
Carver Cotton Gin Company Dam	15 Whitman St	East Bridgewater
Eisenberg, A. Apartments	25 Wayne St	Boston
Wales Street Bridge over Concord River	Wales St	Newton
Mount Auburn Cemetery - Agassiz, Jean Louis Rodolphe Monument	580 Mount Auburn St	Watertown
Mount Auburn Cemetery - Mugar, Stephen Pabken Monument	508 Mount Auburn St	Watertown
Crosby, William B. House	6 West St	Milton
Crosby, William B. House	14 West St	Milton
McNeill, Daniel Joseph Elementary School Rear Addition	16 Fencourt Ave	Randolph
Crawford, Lt. John Douglas Boulder	5 South Main St	Randolph
Sherwood, Walter Milton House	118 Harvard Ave	Medford
Not Named in Database	125 Chiswick Rd	Boston
Not Named in Database	1200 Brook Rd	Milton
Not Named in Database	42 Otis St	Milton
Walbach, George G. House	30 Circuit Ave	Scituate
Driscoll, Jeremiah P. House	70 Esmond St	Boston
Winslow Cemetery - Granite Hitching Post	Winslow Cemetery Rd	Marshfield
Simmons College Residence Campus - Simmons Hall	259-275 Brookline Ave	Boston
Blue Bird Beverage Company Building	10-12 Farnham St	Boston
Nawn, Owen House	14 Langdon St	Boston
Hooker, George A. and Clara House	47 Cotting St	Medford
Donahue, Catherine Double House	109-111 Otis St	Medford
Not Named in Database	84-86 Park St	Medford
Not Named in Database	362 Sumner St	Boston

HISTORIC SITE NAME	ADDRESS	TOWN NAME
Not Named in Database	26 Barry St	Randolph
Not Named in Database	6 Crawford St	Randolph
Not Named in Database	4 North Arlington St	Brockton
Hardy, Frederick Sewall and Mabel Florence Morse House	65 Sylvan Ave	Newton
Kaufman, Ernest House	224 Eliot St	Milton
Sproul, Robert H. and Gertrude E. Snell House	692 Broadway	Hanover
Goodnow, Jonas - Byrnes, Christopher and Martin House	8 Purchase St	Framingham
Tucker, Charles B. House	54-56 Harrison St	Brookline
Sharkey, James P. Rowhouse	39 Addington Rd	Brookline
Not Named in Database	18 Sheridan St	Easton
Mann, Augustus House	49 Lighthouse Rd	Scituate
Veterans Administration Medical Center - Fisher House	VFW Pkwy	Boston
Souther Apartments	26 Claflin Rd	Brookline
Brookline Reality Company Apartments	116 University Rd	Brookline
Fourth Cliff Recreational Area - Building #36	Cliff Rd North	Scituate
Brett, Ellis School	15 Belair St	Brockton
Reed, William Lincoln and Georgietta House	205 West Elm St	Brockton
Not Named in Database	334 Crescent St	Brockton
Brockton VA Hospital - Sewage Pumping Station	940 Belmont St	Brockton
Brockton VA Hospital - Apartment Building	940 Belmont St	Brockton
Lamphier, Ella House	152 Beech St	Wrentham
Cobb, Elijah House	96 Franklin St	Wrentham
Richardson, Fremont W. House	47 Summer St	Franklin
Johnson, John - Johnson, Dea. Webster House	49 Lynbrook Rd	Southborough
Not Named in Database	19 Witherbee St	Marlborough
Hager, William House	929 Boston Post Rd	Marlborough
Not Named in Database	317 Franklin St	Framingham
Hogan, Peter Block	41 Main St	Natick
Parker, George House	49 Baker St	Foxborough
Winslow, J. Martin House	92 Day St	Norwood
Ames Shovel and Tool Company Carriage House	28 Main St	Easton
Kingsbury, Charles House	57 Curve St	Wellesley
Barrows, W. A. House	144 Forest St	Wellesley
Washburn, Cyrus House	350 Walnut St	Wellesley
Not Named in Database	93 Parker St	Westwood
Not Named in Database	80 Hovey St	Watertown
Not Named in Database	438 Trapelo Rd	Belmont
Farnham, Ina House	11 Clearwater Rd	Brookline
Not Named in Database	809 Boylston St	Brookline
Talbot, Fritz Commercial Block	190-200 Washington St	Brookline
Kresser, Philip Three Decker	1 Parker Hill Terr	Boston
Dutch House, The	20 Netherlands St	Brookline
Manning, Martin J. House	267 Thacher St	Milton
Forbes, William Hathaway House	68 Marr Crest Dr	Milton
Not Named in Database	47 Dana Ave	Boston
Not Named in Database	53 Beech Glen	Boston
Jennings, Ellen Triple Decker	85 Elm St	Boston
McAlay, John A. Three Decker	16 Verona St	Boston

HISTORIC SITE NAME	ADDRESS	TOWN NAME
Not Named in Database	124 Melville Ave	Boston
Carter, Leroy House	11 Evergreen St	Boston
Hunt, William J. House	134 Lake St	Boston
Moore, J. Albert House	7 Westford St	Boston
Johnson, George M. Apartment Building	7-19 Mount Hood Rd	Boston
Star Brewing Company Brewery	69 Shirley St	Boston
Merrill, Luther - Moseley, Frank Rowhouse	1055-1071 Beacon St	Brookline
Richardson, Otis W. House	21 Mason St	Brookline
Rudnick, Morris House	104 Babcock St	Brookline
Shell Sign	187 Magazine St	Cambridge
Chadwick and Stillings Building	197 Saint Botolph St	Boston
Gardner, J. L. Estate	71 Marlborough St	Boston
Geiger, Albert Row House	698 Huntington Ave	Boston
Norcross, Edmund D. House	105 Prospect St	Somerville
Not Named in Database	123 Otis St	Cambridge
Minot, Charles Building	25-27 Stanhope St	Boston
Boston Fire Station Engine #2 - Ladder #19	680 East Fourth St	Boston
Not Named in Database	893-901 Boylston St	Boston
Wilson, John B. and Charles Double House	30 Chestnut St	Boston
Not Named in Database	15 Gordon St	Boston
Rotenberg and Rudnik Apartment Building	131 Park Dr	Boston
Granary Burying Ground	83-115 Tremont St	Boston
Not Named in Database	45 Concord Sq	Boston
Massachusetts Avenue - Auditorium Subway Station	Boylston St	Boston
Not Named in Database	27 Union Pk	Boston
Merrill, Silas House	174 Newbury St	Boston
South Boston Savings Bank	460-462 West Broadway	Boston
Boston Wharf Company Wool Warehouse	285-297 Summer St	Boston
Not Named in Database	9 Gardner St	Boston
Not Named in Database	124 Chandler St	Boston
War Memorial Park - Johnson, Eveline D. Marker	River St	West Bridgewater
West Primary School	North Central St	East Bridgewater
Not Named in Database	780 Main St	Hanover
Pembroke Friends Meetinghouse	Washington St	Pembroke
Cushing, Chief Justice Monument	Main St	Norwell
Quincy Car Barns	954 Hancock St	Quincy
Papani, Nicholas House	85 Dixwell Ave	Quincy
Not Named in Database	211-213 President's Ln	Quincy
Not Named in Database	200 President's Ln	Quincy
Pre-Operations Warehouse	97 East Howard St	Quincy
Joiner and Sheet Metal Shops	97 East Howard St	Quincy
Most Blessed Sacrament Roman Catholic Rectory	1000 Sea St	Quincy
Green - Benson House	54 Highland Ave	Winthrop
Training Annex Battalion Administration Classrooms	Leavitt St	Hingham
Braman, Grenville Temple Winthrop Building	4 Stoneleigh Ln	Cohasset
Not Named in Database	30 Mordecai Lincoln Rd	Scituate
Cohasset Central Cemetery - Chadbourne Marker	25 Joy Pl	Cohasset
Tower, Edward Everett Stable	47 Highland Ave	Cohasset

HISTORIC SITE NAME	ADDRESS	TOWN NAME
Guilfoyle, Richard J. House	109 Nichols Rd	Cohasset
Not Named in Database	44 Cedar St	Wellesley
Churchill, George E. House	140 Summer St	Kingston
Soule, Capt. Micah - Sampson, Capt. Bradford House	62 Washington St	Duxbury
Rogers, John House	540 Highland St	Marshfield
Studley, David and Benjamin House	629 Country Way	Scituate
Notman, Frederick W. - Timmerman, Dwight House	355 Chapman St	Canton
Morrison, Samuel Eliot House	4 Homans Ln	Canton
Murphy, James - Ball, Eugene M. House	56 Pemberton Rd	Wayland
Not Named in Database	72 Meredith Cir	Milton
Not Named in Database	11 Norway Rd	Milton
Not Named in Database	57 Old Coach Rd	Cohasset
Kroll, Stanley House	49 Norfolk Rd	Holbrook
Not Named in Database	134 Prospect St	Marshfield
Wright, Albert J. Jr. House	512 East Fourth St	Boston
Not Named in Database	185 Savin Hill Ave	Boston
Cunningham, Mary - Munds, John J. House	55-57 Anderson St	Boston
Cotting, Uriah - Russell, Nathaniel Pope House	8 Walnut St	Boston
Cummings, E. Louise - Wolf, Alice L. Row House	627 Commonwealth Ave	Boston
Not Named in Database	136 West St	Randolph
Not Named in Database	19 North St	Randolph
Blue Hills Parkway Median	Blue Hills Pkwy	Milton
Lufkin, John N. House	8 Pond St	Easton
Goodnow, Joseph - Adams, Fred W. House	56 Fountain St	Ashland
Weston Park Marker	Front St	Weymouth
Pierce, Dean S. - Browne, J. Merrill House	380 Randolph Ave	Milton
Dow, Charles House	86 Cedar St	Sharon
Not Named in Database	32-36 Derne St	Boston
Holmes, Henry House II - House #2	68 North Main St	Easton
Not Named in Database	11 River Rd	Cohasset
Levenson, Lewis Building	484 Commercial St	Boston
Plymouth Cordage Company Storehouse #9	Court St	Plymouth
Carr, M. W. and Company Factory - Infill Building	63 Gorham St	Somerville
Not Named in Database	35 Nickerson St	Braintree
Fitts, Ernest V. House	280 Elm St	Braintree
Purchade District #19 Schoolhouse	301 Everett St	Middleborough
Wrentham State School Fair Ground Sheds	Emerald St	Wrentham
Wrentham State School - Farmer's Cottage	Emerald St	Wrentham
Woodward, Willard - Lineham, James House	28 Ash St	Hopkinton
Saint Mark's School - Thieriot Hall	25 Marlborough Rd	Southborough
Moriarty, P. House	25 Charles St	Marlborough
Not Named in Database	85 Howe St	Marlborough
Tribune Building	82 Irving St	Framingham
Fairbanks, Dexter - Patterson, Arthur W. House	308 North Main St	Natick
Fuller House	369 Franklin St	Mansfield
Wright - Easton, Jay House	2 Neponset St	Walpole
Not Named in Database	809 East St	Walpole
Cushman, Ferdinand B. House	179 Walpole St	Norwood

HISTORIC SITE NAME	ADDRESS	TOWN NAME
Wilbur House	581 Foundry St	Easton
Ames Shovel and Tool Company Tenement #65	41 Lincoln St	Easton
Not Named in Database	606 Washington St	Easton
Forbes, A. Grant House	4 Pleasant St	Dover
Parker - Peck House	325 Washington St	Wellesley
Alden, Silas House	259 Central Ave	Needham
Not Named in Database	39 Hoover Ave	Westwood
O'Laughlin, James House	27 High Rock St	Westwood
French, Merrill House	39 Wellesley St	Weston
Not Named in Database	51-53 Pine St	Waltham
Boston Manufacturing Company Worker Housing	9-11 Lawton Pl	Waltham
Not Named in Database	8-10 Sweets Ct	Watertown
Ingraham, William House	20 Fayette St	Watertown
McGreevey, Thomas J. Jr. House	15 Myles Standish Rd	Boston
Manning House	209 Middlesex Rd	Brookline
Goldsmith, Louis House	331 Newton St	Brookline
Andrews, Robert House	50 Fisher Ave	Brookline
Wetmore, J. L. House	175 Wachusett St	Boston
Milton Cemetery - Maintenance Building	211 Centre St	Milton
Forest Hills Cemetery Entrance Gate	95 Forest Hills Ave	Boston
Gilbert, Luther House	83 Elm St	Boston
Edmands, James C. House	1 Prescott St	Boston
Not Named in Database	25 Mayfield St	Boston
M. I. T. - Eastman, George Research Laboratories	Memorial Dr	Cambridge
Lewis, Laurence House	44 Kidder Ave	Somerville
Coleman, Harry - Gilbert, Bernard Apartment House	163 Hemenway St	Boston
Horn, E. B. Building	198 Saint Botolph St	Boston
Gibson - Allen - Thompson Building	127 Saint Botolph St	Boston
Evergreen Cemetery Gatehouse - Office	2060 Commonwealth Ave	Boston
Jacques, Francis House	135 Commonwealth Ave	Boston
Not Named in Database	29 Rutland Sq	Boston
Wheeler, Morris Apartment House	65 South Huntington Ave	Boston
Walker, Elijah House	15 Pleasant Ave	Somerville
Stevens, Atherton Haugh House	77 Winter St	Cambridge
Hall, Lewis and William A. Rowhouse	55 Otis St	Cambridge
Creesy and Noyes Carpentry Shop	53-59 Wareham St	Boston
Not Named in Database	22 Dwight St	Boston
Not Named in Database	525 Columbus Ave	Boston
Lowell, Dr. Daniel Smith	76 Alban St	Boston
James, Benjamin - James, George B. Row House	302 K St	Boston
Millard, Samuel Row House	14-18 Hudson St	Boston
Sturgis, John House	212 Beacon St	Boston
Case, J. House	470 Beacon St	Boston
Fay, E. H. House	488 Beacon St	Boston
Corsano, James Apartment Block	142 Gove St	Boston
Rockwood, Abby Abbot House	196-198 Walnut Ave	Boston
Not Named in Database	28 Hawthorne St	Boston
Foster, Alfred House	75 Milton Ave	Boston

HISTORIC SITE NAME	ADDRESS	TOWN NAME
New England Telephone Headquarters Building	185 Franklin St	Boston
Boston Lunatic Hospital - P Ward	591 Morton St	Boston
Not Named in Database	166-168 Salem St	Boston
Bates, John D. Building	22-32 Lincoln St	Boston
Pollard, L. C. House	41 Old Market St	Rockland
Whiting, Herbert D. House	390 Webster St	Rockland
Mann, C.G. Store	1044 Main St	Hanover
Hall - Taylor House	589 Adams St	Milton
Farrell, James House	61-63 Washington St	Milton
Washburn, William S. House	207-209 Arlington St	Quincy
Burgess, Charles H. House	17 Whitney Rd	Quincy
Beckler Avenue Rowhouse	3 Beckler Ave	Boston
Standish, Miles Cairn	Dorchester St	Quincy
Not Named in Database	176 Washington St	Weymouth
Fuller, Dr. L. House	11 Church St	Weymouth
Not Named in Database	52-56 Eutaw St	Boston
Bennett Houses	25 Division St	Chelsea
Beal, Joseph House	287 North St	Hingham
Not Named in Database	73 Thaxter St	Hingham
Hobart, Thomas L. House	22 Lincoln St	Hingham
Hingham Cemetery - First Settlers Monument	12 South St	Hingham
Hickey - Bouve House	7 Cottage St	Hingham
Newcomb, Dr. George L. House	691 Country Way	Scituate
Glines, Mary E. House	44 Joy Pl	Cohasset
Rooney, Stephen Hamilton House	38 Stockbridge St	Cohasset
Tower Brothers Lumber Building	82 Border St	Cohasset
Hominy Point Gardener's Cottage	96-98 Howard Gleason Rd	Cohasset
Lake Cochituate	Lake Cochituate	Wayland
Charlestown Navy Yard - Bldg 120 - Dispensary	Navy Yard	Boston
Bisbee, Daniel House	362 Elm St	Kingston
Critchett, E. H. - Critchett, James Otis House	339 Powder Point Ave	Duxbury
Not Named in Database	36 Osborne Rd	Brookline
Wilkins, Samuel Frank House	25 Collier Ave	Scituate
Binder, Arthur House	70 Craig St	Milton
Not Named in Database	366 Brook Rd	Milton
Holcomb, W. P. House	67 Irving St	Millis
Harris, Charles A. House	660 Plymouth St	Holbrook
Reed, Isaac - Smith, Samuel R. House	487 Auburn St	Whitman
Not Named in Database	209 Warren St	Randolph
Emery House	19 Elm St	Boston
Not Named in Database	234 Savin Hill Ave	Boston
Curtis House	28 Mount Vernon St	Boston
Briggs, Herbert House	42 Mount Pleasant Sq	Randolph
Statler Park - Statler Fountain	Stuart St	Boston
Clarke, Truman Barn	59 Neponset St	Walpole
Fairview Cemetery	Country Way	Scituate
Chandler, John T. House	8 Franklin St	Somerville
Wales, Mary A. House	19 Brimmer St	Boston

HISTORIC SITE NAME	ADDRESS	TOWN NAME
Not Named in Database	9A North St	Medford
Not Named in Database	19 Liberty Ave	Medford
Not Named in Database	186 North St	Weymouth
Hickey, John Henry House	78A Cedar St	Sharon
Atkinson, Frank House	189 Bacon St	Natick
Baker and Williams Dry Goods Store	1 West Center St	West Bridgewater
Pondville Cemetery - Taylor, Benjamin J. H. Stone	Everett St	Norfolk
Plymouth Cordage Company Double Worker Housing	49-51 Spooner St	Plymouth
Not Named in Database	106 Hollingsworth Ave	Braintree
Wild, Levi House	550 Middle St	Braintree
Fore River Shipyard - Shot Blast Building	97 East Howard St	Braintree
Not Named in Database	21 Broad St	Weymouth
Kiddie Kamp Cabin	161 Lakeview St	Sharon
Fairbanks Garage	14 Pearl St	Bellingham
Pond House	9 Milford St	Medway
Not Named in Database	255 South St	Wrentham
Wrentham State School Sewage Treatment Plant	Emerald St	Wrentham
Pfaff, Hannah Adams High School	3 Dale St	Medfield
Choate, Edward Francis Horse Barn	10 Chestnut Hill Rd	Southborough
Leland, Charles Garage	130 Main St	Southborough
Not Named in Database	230 West Main St	Marlborough
Brigham's Market	33 Main St	Marlborough
Johnson, Capt. Peter House	68 Main St	Framingham
Brown, John House	79 Nobscot Rd	Sudbury
Clark, Alpheus Store	23 Lake St	Sherborn
Not Named in Database	77 Love Ln	Weston
White, Nicholas III House	87 Hall St	Mansfield
Pederzini, Peter House	160 Main St	Medfield
Clapp, Lucius Memorial Library	6 Park St	Stoughton
Not Named in Database	22 Cypress Rd	Wellesley
Not Named in Database	11 Chestnut St	Wellesley
Not Named in Database	11 Franklin Sq	Dedham
Cate, Horace House	21 Newton St	Waltham
Bailey, Jason S. House	28 Pomfret St	Boston
Not Named in Database	16 Sparhawk St	Boston
Route 9 Fire Station	827 Boylston St	Brookline
Saint Thomas Aquinas Roman Catholic High School	13-19 Saint Joseph St	Boston
King, Henry S. House	77 Morton Rd	Milton
Wood Street Bridge	Wood St	Milton
Massachusetts Homeopathic Hospital	685 Albany St	Boston
Not Named in Database	59 Roseclair St	Boston
Not Named in Database	72 Townsend Rd	Belmont
Lawrence, Amos A. - Burnham House	25 Lenox St	Brookline
Cambridge Common	Massachusetts Ave	Cambridge
Bennink - Douglas Double Cottage	35-37 Walker St	Cambridge
Not Named in Database	60 Raymond St	Cambridge
Leverett House Library and Towers - Harvard Univ.	14-18 Mill St	Cambridge
Merrill, L. D. House	484 Commonwealth Ave	Boston

HISTORIC SITE NAME	ADDRESS	TOWN NAME
Curtis, I. Row House	14 Symphony Rd	Boston
Lord, Charles J. Building	171 Saint Botolph St	Boston
Putnam, J. P. House	277 Dartmouth St	Boston
Roby, Ebenezer Rowhouse	30 Second St	Cambridge
Not Named in Database	12 Lawrence St	Boston
Ryder, Calvin A. House	66 Maple St	Boston
Wright, Jonathan B. - Hammond, Leander House	233-235 Everett St	Boston
Not Named in Database	451 D St	Boston
Boston Street Bridge over MBTA	Boston St	Boston
Charlestown Savings Bank	23-27 Union St	Boston
Chadwick and Stillings House	306 Newbury St	Boston
Allen, R. H. House	179 Newbury St	Boston
James, Francis Row House	495 East Broadway	Boston
Hong Far Low Restaurant	36-38 Harrison Ave	Boston
Not Named in Database	7 Eldridge Pl	Chelsea
Gleason, Loring W. House	45 Hancock St	Everett
Pleasant Street Bridge over Salisbury Plain River	Pleasant St	East Bridgewater
Saint John's Catholic Church	210 Central St	East Bridgewater
Not Named in Database	1119 Front St	Weymouth
Perkins, Martin House	4 Mayflower Rd	Plympton
Holmes, Lothrop House	61 West St	Kingston
Enderly House	22 Willard St	Quincy
Litchfield, Amos House	11 Quincy St	Quincy
Skinner, James House	281-283 Whitwell St	Quincy
Hunting, Nathaniel S. House	36 Whitney Rd	Quincy
Not Named in Database	23 Drew Ave	Weymouth
Not Named in Database	798 Broad St	Weymouth
Godbold House	40 Division St	Chelsea
Kashishian Shoe Factory	92 Pearl St	Chelsea
Hersey, Ebed House	122-124 South St	Hingham
Not Named in Database	57 Elm St	Hingham
DeBarrows, Antoine M. House	41 Hill St	Cohasset
Not Named in Database	16 Kelton Rd	Scituate
I-495 Bridge - Southbound	I-495	Westborough
Bitner House	106 Spooner Rd	Brookline
Faunce, Walter H. House	30 Wapping Rd	Kingston
Cudworth, Dea. Abiel House	594 Country Way	Scituate
Vine Lake Cemetery - Mitchell, Edwin Monument	Main St	Medfield
Leary, Patrick A. House	38 East Plain St	Wayland
Kormarnisky Dairy Farm Wood Stave Silos	1034 Central St	East Bridgewater
Sables, George H. House	48 Neal Gate St	Scituate
Not Named in Database	35 Standish Rd	Milton
Not Named in Database	41 Grafton Ave	Milton
Blake, Levi - Campbell, George F. Blacksmith Shop	118 Main St	Norfolk
Marshfield Hills Catholic Church	1660 Main St	Marshfield
Not Named in Database	10 Fox Point Rd	Boston
Rice, Henry G. House	79 Mount Vernon St	Boston
Pierce, Samuel House	734 North St	Randolph

HISTORIC SITE NAME	ADDRESS	TOWN NAME
Pratt, O. - Hixon, J. L. House	20 John St	Chelsea
Not Named in Database	42 Water St	Walpole
Not Named in Database	25 Water St	Walpole
O'Beirne, Michael House	38 Elm St	Easton
Beterous, Raphael House	42 Cedar St	Sharon
Lamont, Thomas House	115-117 Irving St	Watertown
Not Named in Database	41 Grove St	Boston
Not Named in Database	109 Pinckney St	Boston
Loring, Isaac II House	38 Elm St	Plympton
Not Named in Database	90 Middle St	Braintree
Not Named in Database	176-178 Commercial St	Braintree
Indian Spring Farm	74 Summer St	Holliston
Macker, Stephen House	6 Mansion St	Medway
Daniel and Hurd's Cotton Batting Mill	67 Village St	Medway
Not Named in Database	169 Village St	Millis
Old Bridge Farm Barn	62 Bridge St	Medfield
Hayden Rowe School	168 Hayden Rowe St	Hopkinton
Not Named in Database	9 Mill St	Marlborough
Watson, Rev. Woodman H. House	88 Turnpike Rd	Southborough
Burke, James J. House	7 Newton St	Southborough
Wagner House	179 Pleasant St	Framingham
Eastman, Frank W. House	121 State St	Framingham
Vigeant House	68 Broad St	Marlborough
Not Named in Database	13-15 Mechanic St	Marlborough
Hodge, William House	144 Woodland St	Sherborn
Not Named in Database	59 Russell Rd	Wellesley
Not Named in Database	43 South St	Foxborough
Gould, J. A. House	411 North St	Walpole
Pond, Daniel P. - Charles D. House	120 Vernon St	Norwood
Crane, Thomas House	281 Canton St	Stoughton
Tisdale, Henry House	39 Hartford St	Dover
Rollins, Harry House	7 Cottage St	Wellesley
Not Named in Database	8 Middlesex St	Wellesley
Adams, George W. - Dunbar, R. W. House	471 High St	Westwood
Colburn, William House and Dairy Farm	68 Milk St	Westwood
Weatherbee, Joel - Thacher, Mathew House	20 Neponset St	Norwood
Not Named in Database	94 Village Ave	Dedham
Sweetser, Frank House	37 Warren St	Brookline
First Parish Church	384 Walnut St	Brookline
Potter House	99 Seaver St	Brookline
Swan, Francis E. House	15 Kennard Rd	Brookline
Rickaby, Daniel House	40 Alleghany St	Boston
Not Named in Database	3 Thornton Pl	Boston
Nickerson, Rastis and Minnie House	38 Gaston St	Boston
Paris Street Gymnasium and Public Bath	112-130 Paris St	Boston
Not Named in Database	38 Sudan St	Boston
Taintor, A. R. House	73-75 Verndale St	Brookline
Zinburg, A. S. Building	229-231 Saint Paul St	Brookline

HISTORIC SITE NAME	ADDRESS	TOWN NAME
Sklaver, Goldie House	82 Carlton St	Brookline
Abbott Building	5 Kennedy St	Cambridge
Not Named in Database	28 College Ave	Somerville
Bradley, R. S. House	411 Commonwealth Ave	Boston
Whitney, Henry M. - MacCorry, Charles E. Row House	68 Saint Stephen St	Boston
Thorndike Estate	22 Marlborough St	Boston
Not Named in Database	25 Greenwich Ct	Boston
Not Named in Database	11 Rutland Sq	Boston
Dexter, W. S. House	18 Exeter St	Boston
Junkins, R. F. House	27 Webster St	Somerville
Not Named in Database	564 Massachusetts Ave	Boston
Not Named in Database	254-256 Beacon St	Boston
Capen House	168 River St	Boston
Rotenberg and Rudnik Apartment Building	149 Park Dr	Boston
Saint Peter's Roman Catholic Church Convent	307 Bowdoin St	Boston
Weeks, Warren P. Building	17-23 Beach St	Boston
Brown, Albert Row House	807 East Broadway	Boston
Not Named in Database	56 Central Ave	Boston
Not Named in Database	123 Fulton St	Boston
Hurd, Joseph House	83 Main St	Boston
Everett Factories - EFTC #2 Loft	210 Broadway	Everett
Northway, Luther E. House	127 Belmont St	Everett
Weston, Edmund L. House	549 Plymouth St	East Bridgewater
Chamberlain, Joseph House	33 Plymouth St	East Bridgewater
Not Named in Database	25 Thayer St	Quincy
Bushnell, Edward House	566 Washington St	Quincy
Not Named in Database	36 Hawthorn St	Chelsea
Mount Bellingham Methodist Episcopal Church	195 Shurtleff St	Chelsea
Larkin, James - Kelso, James L. House	34-36 Thornton Pk	Winthrop
Cooper, William B. House	107 Locust St	Winthrop
Sprague Block - Pride Building	19 Main St	Hingham
Governor Long Bird Sanctuary	Cottage St	Hingham
Bradford House	96 Summer St	Kingston
Cook, Dea. John House	184 Main St	Kingston
Stacey, Rev. Joseph House	4 Summer St	Kingston
Alden Elementary School	71-77 Alden St	Duxbury
Not Named in Database	10 Cliff Ave	Scituate
Not Named in Database	Tilden Rd	Scituate
Not Named in Database	9 Columbine Rd	Milton
Worcester, Henry House	36 Converse Ave	Malden
Metcalf, Alfred Harding House	112 Myrtle St	Norfolk
Vining, H. Carriage House	153 High St	Norwell
Not Named in Database	34 Common St	Scituate
Bean, Charles J. House	89 Pleasant St	Hingham
Not Named in Database	19 Gates St	Boston
Not Named in Database	369 Savin Hill Ave	Boston
Blue Hill Drive Bridge over Neponset River	Blue Hill Dr	Westwood
Wren, Patrick House	55 North St	Randolph

HISTORIC SITE NAME	ADDRESS	TOWN NAME
Gale, Horace B. House	55 North Main St	Natick
Original Alden Homestead Site Marker	71-77 Alden St	Duxbury
Atlantic Works Derrick Pier	102 Border St	Boston
Valentine, Thomas Barn	133 West Union St	Ashland
Carter, Edward L. - Stevens, Herbert E. House	148 Concord St	Ashland
Churchill, Alexander Barn	188 Main St	Plympton
Pondville Cemetery Receiving Tomb	Everett St	Norfolk
Morton, William O. House	44 West St	Plympton
Saint Mark's Episcopal Church Shed	73 Columbia Rd	Boston
Paine, B. House	565 Adams St	Boston
Not Named in Database	10 Lantern Ln	Milton
Not Named in Database	42 Thompson Ln	Milton
Not Named in Database	3 Elm Lawn	Milton
Mandeville, James House	475-477 Brook Rd	Milton
Not Named in Database	72 Fairway Rd	Brookline
Hancock Village Garage	247 Gerry Rd	Brookline
Viano, John House	118 Pleasant St	Arlington
Dahill, Jeremiah House	94 Harlow St	Arlington
Not Named in Database	15 Webster St	Arlington
Prince Hall Mystic Cemetery	Gardner St	Arlington
Not Named in Database	220 Pleasant St	Arlington
Saint Jerome's Catholic Church Rectory Garage	201 Lake St	Arlington
Brunswick Block	699-709 Moody St	Waltham
Not Named in Database	12-14 Elliot Pl	Newton
Lovely, Bernard House	100 Gardner St	Newton
Mosher, Ezekiel M. - Holmes, Charles House	11 Channing St	Newton
Miller, George House	168 Tremont St	Newton
Hastings, Charles House	172 Park St	Newton
Tuttle, Edward P. House	252 Franklin St	Newton
Barber, F. O. House	158 Newtonville Ave	Newton
Breau, Fidel House	198 California St	Newton
Not Named in Database	128 Eliot Ave	Newton
Warren, Dr. Samuel House	424-432 Cherry St	Newton
Knight, Rev. Alfred A. House	18 Camden Rd	Newton
Not Named in Database	2069 Commonwealth Ave	Newton
Not Named in Database	231 Melrose St	Newton
Jackson, Walter M. House	275 Mill St	Newton
Whitman, James A. House	352 Hammond St	Newton
Oldreive, Richard House	334 Kenrick St	Newton
Neal, Benjamin House	646 Grove St	Newton
Dwyer, Pat House	64 Jackson St	Newton
Not Named in Database	63 Pleasant St	Newton
Fisher, Laura House	41 Hyde St	Newton
Harvey, John House	51 Hyde St	Newton
Norris, Charles S. House	144 Nehoiden Rd	Newton
Robinson, John H. House	206 Windsor Rd	Newton
Not Named in Database	80 Monadnock Rd	Newton
Not Named in Database	67 Woodchester Dr	Newton

HISTORIC SITE NAME	ADDRESS	TOWN NAME
Not Named in Database	35 Dolphin Rd	Newton
Not Named in Database	45 Stony Brae Rd	Newton
Not Named in Database	41 Collins Rd	Newton
Elliot Manufacturing Company Worker Housing	1034 Chestnut St	Newton
Not Named in Database	12 Gardner St	Newton
Not Named in Database	382-384 Watertown St	Newton
Not Named in Database	46 Schofield Dr	Newton
Lally, Edward A. House	32 Gate House Rd	Newton
Not Named in Database	30 Timson Path	Newton
Not Named in Database	5 Esty Farm Rd	Newton
Not Named in Database	79 Woodchester Dr	Newton
Not Named in Database	41 Converse Ave	Newton
Not Named in Database	21 Concolor Ave	Newton
Not Named in Database	59 Fellsmere Rd	Newton
Potter, Robert G. House	16 Gate House Rd	Newton
Not Named in Database	508-510 California St	Newton
Not Named in Database	93-95 Linwood Ave	Newton
Not Named in Database	41 Thaxter Rd	Newton
Crary, Calvert House	21 Foster St	Newton
Not Named in Database	32 Considine Rd	Newton
Not Named in Database	58 Myerson Ln	Newton
Not Named in Database	22 Walsh Rd	Newton
Not Named in Database	92-94 Louise Rd	Newton
Towle, Loren D. House	150 Hunnewell Ave	Newton
Keefe, William House	263 Webster St	Newton
Shepherd, Frank H. House	329 Lexington St	Newton
Snow, Henry A. House	334 Auburndale Ave	Newton
Not Named in Database	38 Vista Ave	Newton
Chamberlin, Henry House	63 Kenwood Ave	Newton
Carlson, Harry J. House	56 Norwood Ave	Newton
Fitzpatrick, James House	26 Beacon St	Newton
Not Named in Database	105 Pine Ridge Rd	Newton
Not Named in Database	30 Hagen Rd	Newton
Not Named in Database	107 Audubon Rd	Milton
Cochituate Aqueduct	Charles River	Newton
Five Concrete Mosaic Sculptures	Centre St	Newton
Not Named in Database	364 Hanover St	Boston
Moschella, Pietro and Angela Maria House	27 Sheafe St	Boston
Mount Auburn Cemetery - Gray, Francis Calley Monument	580 Mount Auburn St	Watertown
Not Named in Database	38 Lawrence Ave	Boston
Harley, John J. House	102 Lawrence Ave	Boston
Hirsch, Max House	39 Intervale St	Boston
Not Named in Database	207 Blue Hills Pkwy	Milton
Not Named in Database	271 Blue Hills Pkwy	Milton
Alden, Daniel House	547 North Main St	Randolph
Not Named in Database	19 Holborn St	Milton
Not Named in Database	5 Westbourne St	Milton
Not Named in Database	24 Governors Rd	Milton

HISTORIC SITE NAME	ADDRESS	TOWN NAME
Not Named in Database	20 Rowe St	Milton
Not Named in Database	1254 Brook Rd	Milton
Welch, George F. House	18 Michael Ave	Scituate
Haynes, Harry E. House	6 Bridge Ave	Scituate
Connor, William C. - Sweatt, Joseph Sewell Gerrich and Sarah C. House	36 Chester Ave	Medford
Regency Apartments	190 High St	Medford
Bartlett, Wilbert Seymour House	90 School St	Belmont
Not Named in Database	351 Sumner St	Boston
Martin, Samuel C. House	252 Webster St	Boston
Not Named in Database	32 Army St	Randolph
Not Named in Database	10 Barry St	Randolph
Quigley, John J. and Elizabeth House	65 Ellsworth St	Brockton
Not Named in Database	114 Newbury St	Brockton
McBeath, John Royden Campbell and Maybell G. House	56 Barnstable Rd	Newton
Peters, George Edwin Jr. and Mabel Ray Morrow House	178 Prince St	Newton
West, Charles Joseph and Alice M. Woodman House	74 Sylvan Ave	Newton
Bird, Eugene Hunt and Ruth Helen Leach House	15 Wykeham Rd	Newton
Not Named in Database	Main St	Brockton
Pearce, Adolph House	21 Spafford Rd	Milton
Liberty Square Condominium Phase IV	8-10 Elm St	Framingham
Christy, Michael and Bridget Bannon House	106 Elm St	Hanover
Brilliant, Katie Garage	36-38R Schuyler St	Boston
DeLeon, Joseph D. and Catherine J. House	135 Elm St	Framingham
Saxonville Mills Company - Donahue House	1 King's Ct	Framingham
Not Named in Database	48 Harrison St	Brookline
Not Named in Database	82 Perry St	Brookline
Not Named in Database	91 Beals St	Brookline
Slocum, William Stanton and Carrie K. House	79 University Rd	Brookline
Dedham Street Bridge over Neponset River	Dedham St	Canton
Saint Joseph's Girls' Roman Catholic Church Parochial School	15 Webster Ave	Somerville
Not Named in Database	14 Rebecca Rd	Scituate
Men of Kent Cemetery Perimeter Wall	Meeting House Ln	Scituate
Louis Wolk Block	36 Addington Rd	Brookline
Hubbard, Joseph House	30 Gaston St	Boston
Washington Park - Recreational Fields	2700 Washington St	Boston
Goddard, Warren Jr. House	1507 Main St	Brockton
Marston, A. H. House	48 West Chestnut St	Brockton
Not Named in Database	512 Main St	Brockton
Old Colony Railroad Bridge (Milepost #20.24)	School St	Brockton
Fullerton, George H. House	43 Pine St	Brockton
Lincoln Elementary School	70 Highland St	Brockton
Wild, Jonathan House	1070 Liberty St	Braintree
Not Named in Database	114 Plymouth St	Middleborough
Ware, William House	81 Pleasant St	Franklin
Baker, Capt. David House	147 Lincoln St	Franklin
Pond, E. F. House	121 Main St	Medway
Chamberlain, W. House	359 Turnpike Rd	Southborough

HISTORIC SITE NAME	ADDRESS	TOWN NAME
Hildreth, Charles C. House	5 Clifford St	Southborough
Flanders, Everett House	8 Stub Toe Ln	Southborough
Goodnow, Jonas - Winchester, H. H. House	19 Middle Rd	Southborough
Not Named in Database	35 Gibbon St	Marlborough
Marlborough First Baptist Church	22 Mechanic St	Marlborough
Williams Farmhouse	30 Brown St	Marlborough
Not Named in Database	57 Shawmut Ave	Marlborough
Ware - McCarthy House	51 Goulding St	Sherborn
Badger, Rev. Stephen House	87 Eliot St	Natick
Hallinan, Patrick House	83 Eliot St	Natick
Not Named in Database	28 Cavanaugh Rd	Wellesley
Stone, Andrew House	191 Stonebridge Rd	Wayland
Not Named in Database	24 Dean St	Mansfield
Boyden, O. House	1 Willow St	Walpole
Chapel of Saint Mary	176 Washington St	Walpole
Gallup - Rogers - Folan House	1200 Washington St	Norwood
Dineen, Joseph House	57 Williams St	Easton
Ponkapoag Schoolhouse #3 - Ponkapoag Chapel	2390 Washington St	Canton
Field, D. W. Park - Waldo Lake	Field, D. W. Park	Avon
B & P Railroad Bridge over Neponset River	Neponset River	Canton
Not Named in Database	1 Channing Rd	Dedham
Not Named in Database	800 High St	Dedham
Brooks, James I. House	239 Wolcott Rd	Brookline
Fairbanks House	62 Circuit Rd	Brookline
Fernwood	157 Clyde St	Brookline
Not Named in Database	26 Bournedale Rd	Boston
Freeman, Harry S. Building	803-815 Washington St	Brookline
Fairbanks, Sheldon House	560 Brush Hill Rd	Milton
Stetson, George House	210 Eliot St	Milton
Not Named in Database	250 Adams St	Milton
Marks - Hayes - Hildreth House	26 Abbott St	Boston
Not Named in Database	9 Linwood Sq	Boston
Smith, Jonathan House	33 Bynner St	Boston
Not Named in Database	11 Rockville Pk	Boston
Reynolds, J. M. B. House	85 Mount Pleasant Ave	Boston
Not Named in Database	20 Dawson St	Boston
Chamberlain, F. W. House	30 Lake St	Boston
Not Named in Database	36-38 Clyde St	Belmont
Mason, W. A. House	87 Raymond St	Cambridge
Fogg Art Museum	26-32 Quincy St	Cambridge
Not Named in Database	75 West Brookline St	Boston
Whitney, Henry M. Row House	44 Saint Stephen St	Boston
Graffam, Peter Building	126 Saint Botolph St	Boston
Ames, S. J. House	27 Hereford St	Boston
Dewart, Rev. and Mrs. William Herbert Bench	Commonwealth Ave	Boston
Pope, Fred - Goddard, H. House	291 Marlborough St	Boston
Bean, Ivory Building	18 Durham St	Boston
Not Named in Database	1 Worcester Sq	Boston

HISTORIC SITE NAME	ADDRESS	TOWN NAME
Not Named in Database	157 West Canton St	Boston
University Club of Boston	420-432 Stuart St	Boston
Kelly, Hugh and Peter J. House	58 Mystic St	Boston
Raymond, E. A. House	435 Shawmut Ave	Boston
Old Colony Trust Company Building	17 Court St	Boston
Green, Franklin House	49 Pond St	Boston
Not Named in Database	1 Park St	Chelsea
Harvard-Yale College Apartments	48-50 Norwood St	Everett
Pratt, Seth House	37 South St	Bridgewater
Thomas - Perkins - Hunt House	116 Center St	Bridgewater
Jackson, Abner C House	1904 Washington St	East Bridgewater
Hunt, Warren House	60 Pacific St	Rockland
Hobart, Caleb House	467 Hingham St	Rockland
Dale, Project House	361 Water St	Hanover
Poole, Amos House	26 Mechanic St	Milton
Bates, Oren House	569-571 Adams St	Milton
Candlin, Albert House	6 Bunton St	Milton
Tubular Rivet and Stud Company	Linden St	Quincy
Sullivan, Eleanor G. House	21 Glendale Rd	Quincy
Dasha, Joseph A. House	21 President's Ln	Quincy
Flowers, James House	21 Quincy St	Quincy
Greenleaf, Thomas House	1 Mead Street Ct	Boston
Not Named in Database	766 Broad St	Weymouth
Lyons, Daniel House	78 Middle St	Weymouth
Not Named in Database	11 Hersey St	Hingham
Bates Homestead	125 East St	Hingham
Not Named in Database	12 Sunset Ave	Hull
Not Named in Database	10 Whitehead Ave	Hull
Petersen, Ralph Dam House	159 Sohier St	Cohasset
Leonard, Robert A. House	39 Bancroft Rd	Cohasset
Burrage, W. C. House	11 Sheldon Rd	Cohasset
Sudbury Dam	Rt 30	Southborough
Hunt, Dr. Harold House	1230 South River St	Marshfield
Hale, Martha P. Garage	37 Salisbury Rd	Brookline
Litchfield, William H. House	19 Grove St	Scituate
Not Named in Database	44 Pillon Rd	Milton
Not Named in Database	57 Columbine Rd	Milton
Doggett, Thomas A. House	12 Hugh Strain Rd	Cohasset
Palmer, A. Barn	34 Church St	Norwell
Stetson, Melzar House	114 Stetson Rd	Norwell
Not Named in Database	165 Union St	Randolph
Not Named in Database	5-7 Southview St	Boston
Carr, Frank House	205 Main St	Easton
Not Named in Database	40 Sydney St	Somerville
Baker, John R. House	53 Huntington Ave	Sharon
Walnut Hill School - Head House	12 Highland St	Natick
Not Named in Database	37 Grove St	Boston
Not Named in Database	54 West Cedar St	Boston

HISTORIC SITE NAME	ADDRESS	TOWN NAME
Curry College - North Campus Residence Hall	Brush Hill Rd	Milton
Churchill, Isaiah House	93 Mayflower Rd	Plympton
Not Named in Database	311 Lamartine St	Boston
Cotton, Daniel C. House	6 Emmons St	Franklin
Not Named in Database	103 East Central St	Franklin
Not Named in Database	15 Corbin St	Franklin
Wight, Samuel - Allen, Jonathan Barn	243 North St	Medfield
Marvey House	151 Southville Rd	Southborough
Crooks, John S. House	93 Main St	Hopkinton
Not Named in Database	136 Marlborough Rd	Southborough
Not Named in Database	2 Parks Dr	Sherborn
Childs, Willard C. House	87 West Central St	Natick
Saint Marks Episcopal Church	116 South St	Foxborough
Borderland State Park - The Shooting Lodge	257 Massapoag Ave	Easton
Not Named in Database	Washington St	Canton
Jordan, Capt. George - Macintosh, Adam House	90 Elm St	Canton
First Parish Church Parsonage	8 Haven St	Dover
Not Named in Database	112 Abbott Rd	Wellesley
Gilson, F. H. House	30 Cliff Rd	Wellesley
Fuller, Ezra Jr. - Cole, Caroline House	1069 Central Ave	Needham
Not Named in Database	20 Windsor Rd	Wellesley
Not Named in Database	263 Calvary St	Waltham
O'Keefe, George House	189 Williams Ave	Milton
McKenzie, Agnes House	21 Sheathe St	Brookline
Longyear, Mary House	9 Beecher Rd	Brookline
Snow, F. E. House	523 Washington St	Brookline
Not Named in Database	24 Ridge Rd	Milton
Gooch - Churchill House	233 Adams St	Milton
Cobb, Dr. Stanley House	334 Adams St	Milton
D'Entremont, Oliver Two-Family House	570 Weld St	Boston
Grundel, Hermann House	3 Atherton Pl	Boston
Small, Abel C. - Wallace, William H. Row House	27 Delle Ave	Boston
Not Named in Database	Regent Cir	Boston
Delaporte, Andrew Gustave House	5 Telegraph St	Boston
Not Named in Database	50 Chestnut Hill Ave	Boston
Netherlands Road Bridge	Netherlands Rd	Boston
Nellson, Fred S. House	256 School St	Watertown
Jonston - Feneno House	7 Manton Terr	Brookline
Newman, Andrew House	23 Fairmont St	Cambridge
Thorp, Annie Longfellow House	115 Brattle St	Cambridge
Eliot House - Harvard University	967 Memorial Dr	Cambridge
Watson, Abraham Jr. House	181-183 Sherman St	Cambridge
Davis, Robert House	110 Irving St	Cambridge
Not Named in Database	12 Mossland St	Somerville
Amory, William House	407 Commonwealth Ave	Boston
Young Women's Christian Association Building	146 Bishop Allen Dr	Cambridge
Tobey, James House	327 Commonwealth Ave	Boston
Horn, E. B. House	52 Hereford St	Boston

HISTORIC SITE NAME	ADDRESS	TOWN NAME
Hill, Catherine House	103 Marlborough St	Boston
Henderson, W. H. Building	9 Follen St	Boston
Wheatland, George House	271 Clarendon St	Boston
Dugan, John - Twombly, Joseph Q. House	19 Greenville St	Somerville
Not Named in Database	8 Mystic St	Boston
Not Named in Database	26 Lawrence St	Boston
Not Named in Database	22 Oak St	Boston
Saint Mark the Evangelist Roman Catholic Church	1720 Dorchester Ave	Boston
Edinboro Building	85-91 Essex St	Boston
Warren, Thomas R. - Blake, Samuel Jr. House	23 Fayette St	Boston
Edison Electric Illumination Company Sub-Station	142 Salem St	Boston
Union Oyster House	41-43 Union St	Boston
Neal, Oliver L. House	60 Central Ave	Boston
Goodnow, Daniel Building	81-95 Richmond St	Boston
Not Named in Database	36 Beacon St	Chelsea
Not Named in Database	16-22 Beacon St	Chelsea
Brett, Royal Tyler House	104 West St	East Bridgewater
Studley, John House	134 Old Washington St	Hanover
White, Edwin House	95 Reservoir Rd	Quincy
Whitman, H. T. House	247 Beale St	Quincy
Adams Elementary School	Abigail Ave	Quincy
Angell, Annie M. House	2 Edgemere Rd	Quincy
Not Named in Database	23 High St	Weymouth
Wood - Crosby - Thompson House	20 Woodside Pk	Winthrop
Belcher - McLeod House	19 Lewis Ave	Winthrop
Crossman, Albert P, House	66 Hillside Ave	Winthrop
Not Named in Database	8 Thaxter St	Hingham
Crosby, Samuel L. House	32 Lincoln St	Hingham
Not Named in Database	15 Elm St	Hingham
Not Named in Database	25 Green St	Hingham
Joy, Bela House	265 South Main St	Cohasset
Bates, Daniel House	254 South Main St	Cohasset
Schneider, Jerome - Richardson, Mary House	28 Professor's Row	Somerville
Putnam, William E. Jr. House	91 Spooner Rd	Brookline
Holmes, Lemuel House and Grocery Store	232 Main St	Kingston
Holmes, Horace House	217 Main St	Kingston
Brewster, Dea. Wrestling House	18 Brewster Rd	Kingston
Faunce, Zenas House	604 Washington St	Duxbury
Thomas - Sherman House	380 South River St	Marshfield
Loring, Edgar F. House	167 Tremont St	Duxbury
Olmsted, John Charles Carriage Barn	230 Warren St	Brookline
Vine Lake Cemetery - Hamant, Daniels Monument	Main St	Medfield
Pratt, David G. House	52 Plymouth St	Middleborough
Family at Play Sculpture	South St	Waltham
Paul's Texaco Service Station	134 West Main St	Marlborough
Vining, Curtis House	90 Lighthouse Rd	Scituate
Spiel, Irwin House	76 Craig St	Milton
Wood, Rufus C. - O'Brien, John House	485 Neponset St	Canton

HISTORIC SITE NAME	ADDRESS	TOWN NAME
Dunton, Samuel - Blake, Col. Ebenezer House	51 Lake St	Norfolk
Not Named in Database	65 Temple St	Somerville
Thaxter, Adam Wallace - Bigelow, Dr. Jacob House	59 Mount Vernon St	Boston
Temple Street Park	44-46 Temple St	Boston
Soldiers Field Underpass at Western Avenue	Soldiers Field Rd	Boston
Camp Wonderland Summer Staff Cabin	186 Massapoag Ave	Sharon
Not Named in Database	30 Chestnut St	Sharon
Wiles, Thomas L. Jr. House	60 Pond St	Cohasset
First Church of Christ Scientist	18 Cary Ave	Chelsea
Not Named in Database	149 Webster Ave	Chelsea
Not Named in Database	89 Union St	Walpole
Hemenway, Augustus II Yellow Horse Barn	44 Hemenway Dr	Canton
Atlantic Memorial Congregational Church Parsonage	65 Newbury Ave	Quincy
Winthrop Cemetery - Metcalf Memorial	Buchanan St	Winthrop
Holliston Town Farm - Holliston Poor Farm	56 Fruit St	Ashland
Not Named in Database	42 Grove St	Boston
Not Named in Database	99 Pinckney St	Boston
Boynton, Perkins Building	51 North Washington St	Boston
Not Named in Database	92 Front St	Braintree
Not Named in Database	54-56 Allen St	Braintree
Arnold, Barnabas Faxon House	336 Elm St	Braintree
Not Named in Database	270 Old Center St	Middleborough
Pond, Handel Barn	27 Dedham St	Wrentham
Not Named in Database	71 Holliston St	Medway
Knox, Gen. Henry Monument	28 Main St	Southborough
Not Named in Database	163 Main St	Marlborough
Not Named in Database	27 Brook St	Marlborough
Not Named in Database	601 Washington St	Holliston
Rhodes House	South St	Foxborough
Wilber Brothers Dry Good Store	Central St	Foxborough
Clap, Maj. Elkanah House	754 East St	Mansfield
Ashley, John C. Barn and Stable	44 High St	Medfield
Bullard, Solomon House	841 Main St	Walpole
Not Named in Database	337 Sumner St	Norwood
Shattuck, Edmund V. School	Fulton St	Norwood
Belcher, George Clifford Barn	15 Poquanticut Ave	Easton
Kinsley Axle Shop	641 Washington St	Canton
Not Named in Database	15 Haven St	Dover
Smiley House	93 Dedham St	Dover
Lovewell, Charles House	29 Cottage St	Wellesley
McIntosh, Michael House	170 Nehoiden St	Needham
Waterway, The	Indian Springs Brook	Wellesley
Ellis, Jesse House	88 Washington St	Norwood
Not Named in Database	50 Highland St	Dedham
Cain, Paul House	22 Church St	Dedham
Not Named in Database	23 Heard St	Waltham
Not Named in Database	141-143 Calvary St	Waltham
Sweeney, Thomas House	95 Eliot St	Brookline

HISTORIC SITE NAME	ADDRESS	TOWN NAME
Carver, Clara P. House	15 Buckminster Rd	Brookline
Not Named in Database	59 Stanton Rd	Brookline
Not Named in Database	10 Hancock Rd	Brookline
Flagg, Sumner House	52 High St	Brookline
Hersey, S. House	6 Marlou Terr	Boston
Graham, Matthew and Susanna - Floyd, Benjamin and Josephine Graham House	12 Goden St	Belmont
Coolidge, Henry House	61 Kenwood St	Brookline
Harriman, Judge Hiram Putnam House	121 Centre St	Brookline
Kennedy, Joseph House	51 Abbottsford Rd	Brookline
Richards, E. E. Carriage Barn	54 Powell St	Brookline
Sears, David Jr. House	56 Hawes St	Brookline
Design Research Building	48 Brattle St	Cambridge
Brown, Benjamin G. Elementary School	199 Willow Ave	Somerville
Tirrell, Jesse Row House	22 Symphony Rd	Boston
Webster, J. G. House	306 Commonwealth Ave	Boston
Sharp, J. I. Building	47 Saint Botolph St	Boston
Hall, James M. W. Apartment House	870 Huntington Ave	Boston
Blakemore, William B. Apartment House	46-82 South Huntington Ave	Boston
Kendall Square Subway Station	Main St	Cambridge
Sanborn, Robert - Sturtevant, Lindley House	76 Columbus Ave	Somerville
Not Named in Database	13-15 Highland Ave	Somerville
Smith, John House	21 Cordis St	Boston
Not Named in Database	47-51 Utica St	Boston
Stevens, Seriah House and Office	942 South St	Boston
Homans, John House	11 Arlington St	Boston
Not Named in Database	9 Revere St	Boston
Groll, Francis House	40 Chestnut St	Boston
Not Named in Database	52 Mount Vernon St	Boston
Not Named in Database	7 Everett St	Boston
Dingley, John Thomas House	33-39 Fayette St	Boston
West Roxbury Methodist Episcopal Church	149 Park St	Boston
Not Named in Database	34 Borfort St	Boston
Not Named in Database	44 Union Pk	Boston
Eagle Bowling Alleys	2239-2241 Washington St	Boston
Marion's Ballroom Restaurant	2825 Washington St	Boston
Shephard, Elizabeth G. House	284 Foster St	Boston
Soldani Building	326-328 Sumner St	Boston
Lyon, William H. House	140 Harrishof St	Boston
Edmester, Lemuel House	199 Bow St	Everett
Not Named in Database	44 Medford St	Chelsea
Not Named in Database	27 Norwood St	Everett
Platts, Howard House	40 Summer St	Holbrook
Bowen, Bracket - Ripley House	723 Randolph St	Abington
DeCosta, Mary A. House	439 Union St	Rockland
East Cemetery - Sturtevant Cemetery	Plymouth St	Halifax
Whiton, Samuel Jr. House	1166 Main St	Hingham
Not Named in Database	269 Beale St	Quincy

HISTORIC SITE NAME	ADDRESS	TOWN NAME
Not Named in Database	410 Washington St	Quincy
Saint Margaret Roman Catholic Church	802 Columbia Rd	Boston
Not Named in Database	37 Congress Ave	Chelsea
Lockhead, John - Magoon, Kenneth House	239-241 Court Rd	Winthrop
Wurl, Adelia Three Decker	41-43 Saratoga St	Boston
Jacob, Daniel House	651 Main St	Hingham
Not Named in Database	6 Montana Ave	Hull
Smith, Albert O. House	365 Jerusalem Rd	Cohasset
Myers, Kenneth R. House	17 Highland Ct	Cohasset
Nichols, Levi Lincoln House	44 Beach St	Cohasset
Charlestown Navy Yard - Bldg 236 - Tennis Courts	Navy Yard	Boston
Freeman, Harry L. House	68 Depot St	Duxbury
Stockbridge Mansion Site Historical Marker	Country Way	Scituate
Guelpa, John B. House	226 Elm St	Marshfield
Not Named in Database	37 Osborne Rd	Brookline
Burial Place, The	Village Ave	Dedham
Jones, Albert House	15 Grafton Ave	Milton
Not Named in Database	297 Edge Hill Rd	Milton
Not Named in Database	31 Chiltern Rd	Weston
Leland, Dudley Garage	11 Leland Rd	Norfolk
Cole, Grace Farrar House	327 Washington St	Norwell
Not Named in Database	99 First Parish Rd	Scituate
Not Named in Database	24-26 Phillips St	Boston
Robins, Richard House	95 Mount Vernon St	Boston
Not Named in Database	55 Roel St	Randolph
Forbes Street Bridge over B & M Railroad	1 Forbes St	Chelsea
Root, William H. House	2 West Hill Pl	Boston
Callahan Tunnel Boston Vent Building	201 North St	Boston
Not Named in Database	5 Malvern Terr	Medford
Not Named in Database	19-21 Alexander Ave	Medford
Not Named in Database	282-284 Willis Ave	Medford
Peterson, Stephen House	810 Franklin St	Duxbury
Hayward Cemetery	Walnut St	West Bridgewater
Not Named in Database	103 Myrtle St	Boston
Not Named in Database	44 South Russell St	Boston
Not Named in Database	32 Cheshire St	Boston
Plymouth Cordage Company Double Worker Housing	427A-B Court St	Plymouth
Plymouth Cordage Company Storehouse #15	Court St	Plymouth
Thayer, John Hollis House	144 Middle St	Braintree
Not Named in Database	245 Elm St	Braintree
Hastings, Sally House	155 Main St	Medway
Clark, Capt. Joseph - Allen Barn	230 North St	Medfield
Berry, Jonathan House	15 Cherry St	Southborough
Not Named in Database	66 Rice St	Marlborough
New England Worsted Company Duplex - Brophy House	22-24 Chestnut St	Framingham
Cochituate Aqueduct	Lake Cochituate	Natick
Company E - Sixth Regiment Armory - Framingham State Armory	89 Union Ave	Framingham
Allen, Micah Inn	396 South Main St	Mansfield

HISTORIC SITE NAME	ADDRESS	TOWN NAME
Smith, George Metcalf House and Brush Shop	378 Main St	Medfield
Fairbanks, William House	193 Winter St	Westwood
Borderland State Park - Wilbur, George House	251 Massapoag Ave	Easton
Leach Foundry Office and Store	559 Foundry St	Easton
Meadow Lea Cranberry Company Shed #1	263 Foundry St	Easton
Not Named in Database	595 Washington St	Easton
Woodward, Joshua House	7-9 Wilsendale St	Dover
Not Named in Database	8 Cushing Rd	Wellesley
Bridge Street Pump Station	536 Bridge St	Dedham
Needham Fire Station	88 Chestnut St	Needham
Not Named in Database	6 Francis St	Belmont
Belgrade Avenue Bridge over Conrail - MBTA	Belgrade Ave	Boston
Hyslop, William House	83 Leicester St	Brookline
Seamans, J. M. House	47 White Pl	Brookline
Garrett, Albina O. House	259 Kent St	Brookline
Olsen, Lewis House	181 Wachusett St	Boston
Whitney, S. House	18 Atherton St	Boston
Not Named in Database	13-15 Lambert St	Boston
Morton, John D. House	268 Humbolt Ave	Boston
Not Named in Database	78 Moreland St	Boston
Dunham, Annie B. House	23 Moultrie St	Boston
Hampton Court Apartments	1223 Beacon St	Brookline
Head, James M. Garage	25 Abbottsford Rd	Brookline
Ross, Denman House	24-26 Craigie St	Cambridge
Quincy Hall	1218 Massachusetts Ave	Cambridge
Not Named in Database	8 Greenwood Terr	Somerville
Not Named in Database	200 West Brookline St	Boston
Not Named in Database	59 Norfolk St	Cambridge
Whitney, Henry M. Row House	76 Saint Stephen St	Boston
Thorndike Estate	28 Marlborough St	Boston
Cox, Edward F. House	36 Central St	Somerville
Not Named in Database	5 Hanson St	Boston
Simpson, Daniel House	918-920 East Fourth St	Boston
Not Named in Database	545 Massachusetts Ave	Boston
Not Named in Database	574 Massachusetts Ave	Boston
Jacques and Griffin's Market	1911-1913 Dorchester Ave	Boston
Topliffe, George B. House	57 Walnut Pk	Boston
Boston Wharf Company Warehouse	168-170 A St	Boston
Colonial Beacon Oil Company Lubritorium	327 Cambridge St	Boston
Hill, Joseph W. House	61 Baldwin St	Boston
Boston Wharf Company Wool Warehouse	274-278 Summer St	Boston
Not Named in Database	86-88 Trenton St	Boston
Not Named in Database	16-22 Beacon St	Chelsea
Temple, W. D. House	74 Garland St	Everett
Robinson - Murphy House	174 Wall St	Bridgewater
Highfields	113 Ashland St	Abington
Whiting, Herbert N. House	24 Grove St	Rockland
Dyer, John House	524 Pleasant St	Weymouth

HISTORIC SITE NAME	ADDRESS	TOWN NAME
Harrub, George Whitefield House	115 County Rd	Plympton
Not Named in Database	273 Pembroke St	Kingston
Mann, Levi House	1137 Main St	Hanover
McIntyre, Capt. William F. Monument	1269 Hancock St	Quincy
Not Named in Database	31 Fisk Ave	Weymouth
Not Named in Database	68 Harold St	Boston
Not Named in Database	85-87 Eutaw St	Boston
Not Named in Database	135-137 South St	Hingham
Howard, Helen House	20 Water St	Hingham
Leavitt, Joseph House	34 East St	Hingham
Not Named in Database	36 Summit Ave	Hull
Sadler, John House	165 Pond St	Cohasset
Smith, Newman L. House	73 Pond St	Cohasset
Grassie, Manuel A. House	278 South Main St	Cohasset
Charlestown Navy Yard - Finger Pier	Navy Yard	Boston
Howland, Jairus - Ford, Ezra J. House	446 Summer St	Duxbury
Duxbury Fire House - Engine House #1	645 Washington St	Duxbury
Sprague, Capt. Elisha P. House	770 Moraine St	Marshfield
Newcomb, Hiram House	615 Country Way	Scituate
Smith, Philip House	128 Sumner St	Milton
Not Named in Database	72 Cary Ave	Milton
Not Named in Database	10 Standish Rd	Milton
Stevens, Gary House	43 Surry Dr	Cohasset
Pratt, Harry R. House	246 Beechwood St	Cohasset
Not Named in Database	153 Warren St	Randolph
Not Named in Database	61 Old Harbor St	Boston
Not Named in Database	7 Mill St	Boston
Higginson, Charles T. - Hubbard, Charles T. House	2 Louisburg Sq	Boston
Waitt and Bond Cigar Factory	716 Columbus Ave	Boston
Not Named in Database	550 Pleasant St	Winthrop
Alger, Frank House	495 Washington St	Norwell
Clapp, Sylvanus Barn	384 Main St	Norwell
Not Named in Database	110 Peach St	Walpole
Not Named in Database	35-37 Eliot St	Medford
Cummings, H. House	22-24 Pauline St	Winthrop
Baker, Phineas Howard House	15 Summit Ave	Sharon
Truman Parkway Median	Truman Pkwy	Milton
Adams, John II House	310 North Main St	Natick
Keith, George E. House	23 Columbus Ave	Easton
Not Named in Database	65 Phillips St	Boston
Not Named in Database	26-28 Pinckney St	Boston
Woodbury, Josiah House	93 Chestnut St	Easton
Not Named in Database	37 Lantern Ln	Milton
Not Named in Database	49 Kensington Cir	Brookline
Allen, Edward E. Garage	238 Eliot St	Brookline
Dever, Joseph House	3 Hilltop Rd	Brookline
Wyman, James House	48 Broadway	Arlington
Colvin Filling Station	766 Moody St	Waltham

HISTORIC SITE NAME	ADDRESS	TOWN NAME
Not Named in Database	181 Pearl St	Newton
Ireland, William H. - Doherty, Patrick House	32 School St	Newton
Estabrook, George House	42 Thornton St	Newton
Not Named in Database	57 Maple St	Newton
Pope, T. R. House	3 Vernon St	Newton
Putnam, Nathaniel K. House	109 Vernon St	Newton
Blue, Alexander House	243 California St	Newton
Murphy, Edward House	26 Dalby St	Newton
Not Named in Database	254 California St	Newton
Hennessey, John House	236 Chapel St	Newton
McCannon, James House	58 Green St	Newton
Sawyer, Joseph House	230 Mount Vernon St	Newton
Brown, Charles House	405 Wolcott St	Newton
Rich, William T. House	70 Page Rd	Newton
Allen, John N. House	56 Central Ave	Newton
Thomas, David House	66-68 Austin St	Newton
Bailey, Edward W. House	328 Cabot St	Newton
Underwood School	19-21 Eldredge St	Newton
Bullen, George House	1301 Centre St	Newton
Sanborn, John Estate Outbuilding	88 Ripley St	Newton
Warren, Levi House	334 Otis St	Newton
Kattelle, Barney House	28-32 Prince St	Newton
Not Named in Database	126 Lincoln St	Newton
Gill, Arthur Edwin and Elizabeth Barney Ladd House	269 Highland St	Newton
Not Named in Database	495 Walnut St	Newton
Not Named in Database	548-550 Centre St	Newton
Garden Centre Terrace Apartments	505 Centre St	Newton
Not Named in Database	104 Hammondswood Rd	Newton
U. S. Post Office - West Newton Branch	527-533 Waltham St	Newton
Sears, Winslow House	8 Lee Rd	Newton
Not Named in Database	143 Ridge Ave	Newton
Kiefer, Dr. Everett Duane and Elsie Bales House	133 Highland St	Newton
Ide, Erwin House	15 Saxon Rd	Newton
Columbus Hall	392-410 Watertown St	Newton
Not Named in Database	16 Royce Rd	Newton
Gay, Howard C. House	5 Graydale Cir	Newton
Not Named in Database	634 Saw Mill Brook Pkwy	Newton
Burns, John T. and Sons Building	21 Washington Pk	Newton
Not Named in Database	500-502 California St	Newton
Brown, Royal C. House	44 Woodland Rd	Newton
Not Named in Database	16 Fredette Rd	Newton
Not Named in Database	21 Cavanaugh Path	Newton
Not Named in Database	22 Considine Rd	Newton
Not Named in Database	36 Selwyn Rd	Newton
Not Named in Database	19 Mary Ellen Rd	Newton
Not Named in Database	6 Country Club Rd	Newton
Champagne, Paul House	3 Faxon St	Newton
Not Named in Database	18-20 Jackson Terr	Newton

HISTORIC SITE NAME	ADDRESS	TOWN NAME
Damon, Sarah House	19 Putnam St	Newton
French, Frederick E. House	375 Newtonville Ave	Newton
James, Arthur House	45-47 Forest St	Newton
Not Named in Database	98 Garland Rd	Newton
Not Named in Database	11 Lancaster Rd	Newton
Not Named in Database	54 Warren Ave	Milton
Library Club House - Paul Revere Pottery Works	18 Hull St	Boston
Puccia, Philip House	130 Salem St	Boston
Marist Fathers Seminary - Stable	518 Pleasant St	Framingham
Magoun, Thatcher - Howe, George L. Double House	42-44 Franklin St	Medford
Keene, Lewis and Martha Double House	35-37 Park St	Medford
Wade, Nicholas House	200 Country Way	Scituate
Moore, John House	807 Edgell Rd	Framingham
Concannon, Michael House	24 Kahler Ave	Milton
Feingold, Meyer C. Three-Decker	67 Lawrence Ave	Boston
Not Named in Database	100 Lawrence Ave	Boston
Macdonald, Sgt. Hugh World War I Veterans Marker	55 Old St	Randolph
Young, James Ross House	55 Jerome St	Medford
Whitemore Realty Trust Apartments	422 High St	Medford
Doherty, George House	14 Cedar Rd	Milton
Not Named in Database	61 Waldeck Rd	Milton
Not Named in Database	21 Governor Belcher Ln	Milton
Not Named in Database	78 Otis St	Milton
Not Named in Database	82 Otis St	Milton
Not Named in Database	45 Governors Rd	Milton
Turner, James - Welch, Michael Farmhouse	91 Driftway	Scituate
Turner, Nathaniel House	141 Driftway	Scituate
Haynes, Joseph House	175 Millwood St	Framingham
Millwood Golf Course Garage and Maintenance Building	175 Millwood St	Framingham
Nash, Susan W. Garage	50 Dennis St	Boston
Nutter - Burbank House	13-15 Stafford St	Boston
Old Ordinary, The	21 Lincoln St	Hingham
Not Named in Database	100 High St	Medford
Not Named in Database	116 Washington St	Medford
Cardinal Cushing Center - Statue of Saint Francis	Washington St	Hanover
Cardinal Cushing Center Swimming Pool	Washington St	Hanover
Wilbur, Thomas Tisdell New England Barn	521 Prospect Hill St	Raynham
Elias, Joseph and Josephine House	168 Waverley St	Belmont
Skinner, Joseph Churchill and Jeanne Southworth Fisher House	79 Prince St	Newton
Davenport, George M. House	1159 Washington St	Canton
Armstrong World Industries Western Packaging - Administration Building	0 Hancock St	Braintree
Not Named in Database	14 Cottage St	Brockton
Pantooset Farm Workers Housing	27 River Rd	Hanover
Lawson, Albert G. House	9 Maple St	Boston
Shapiro, Alexander Garage	28-30R Schuyler St	Boston
French House	14 Wayne St	Boston
Woolson, Cyrus - Glazier, Marshall Mechanic Shop	17 Mechanic St	Framingham

HISTORIC SITE NAME	ADDRESS	TOWN NAME
Not Named in Database	74 Perry St	Brookline
Wood, Henry A. and Mary A. House	88-90 Addington Rd	Brookline
Boyle, Thomas F. and Ellen F. House	40 Gardner Rd	Brookline
Granite Marker	434 Main St	Easton
Not Named in Database	92 Center St	Easton
Not Named in Database	4 Park St	Easton
Wise, Teresa A. House	10 Aberdeen Rd	Framingham
Veterans Administration Medical Center - Research Building	VFW Pkwy	Boston
Ware, Darius - Mann, Salmon Cattle Pass	MBTA Franklin Line Railroad	Norfolk
Lillie, Charles W. - Schick, William A. Jr. House	189 Rawson Rd	Brookline
Hotel Vera	312 Warren St	Boston
Gilmore, Maulie and B. Melita House	3-5 Sunderland St	Boston
Not Named in Database	702 Pearl St	Brockton
Olympia Building	196 Main St	Brockton
Lyman Block	83-91 Main St	Brockton
North, David D. Sign Shop	125 School St	Brockton
Not Named in Database	294 Orchard St	Millis
Not Named in Database	7 Nebraska St	Hopkinton
Clafin, E. House	10 Mayhew St	Hopkinton
O'Connell Rental House	117 Howe St	Marlborough
Lewis, Charles House	81 Hunting Ln	Sherborn
1858 Sherborn Town House	3 Sanger St	Sherborn
Medfield State Hospital - Ward D-2	45 Hospital Rd	Medfield
Gay, John - Broad, Luther House	98 Union St	Natick
Pickens, Capt. Ezra House	12 Baker St	Foxborough
Storm, N. House	30 Railroad Ave	Norwood
Swift, Job House	291 Mountain St	Sharon
Not Named in Database	142 Wellesley St	Weston
Not Named in Database	21 Cherry St	Waltham
Broderick, Patrick Building	362-366 Moody St	Waltham
Zulalian, Rose House	33-35 Hall Ave	Watertown
Not Named in Database	89 Welland Rd	Brookline
Schmelzer, Eva House	782-784 Washington St	Brookline
Cook, Samuel House	107 Hillside St	Milton
Not Named in Database	56 Deering St	Boston
Not Named in Database	15 Hallam St	Boston
Not Named in Database	3 Fort Ave Terr	Boston
Not Named in Database	28 Mount Pleasant Ave	Boston
Furlong, Agnes L. House	29 Corrine Rd	Boston
Shepard House	20 Verndale St	Brookline
Coolidge, Henry House	37 Kenwood St	Brookline
Freeman, Harry S. House	12-14 Littell Rd	Brookline
Freeman, Harry S. House	25-27 Littell Rd	Brookline
Massachusetts School of Art	364 Brookline Ave	Boston
Cornerstone Baptist Church	2114 Massachusetts Ave	Cambridge
Not Named in Database	37 Cunard St	Boston
Henderson, W. H. Building	16 Follen St	Boston
Not Named in Database	67 Perrin St	Boston

HISTORIC SITE NAME	ADDRESS	TOWN NAME
Smith, William H. L. House	40 Mill St	Boston
Not Named in Database	540 Harrison Ave	Boston
Perkins, S. House	131 Beacon St	Boston
Sears, Ruth House	426 Beacon St	Boston
Brown, Amos - Damon, James House	8 Cedar St	Boston
Not Named in Database	90 Mount Vernon St	Boston
Not Named in Database	341 Bowdoin St	Boston
Osgood Garment Loft Building	13-25 Harvard St	Boston
Boston Engine #18 Fire House	30 Harvard St	Boston
Cox, George D. Row House	15 Worthington St	Boston
Bean, Hiram House	24 Newbury St	Boston
Warren, Joseph Cooperative Bank	2369-2371 Washington St	Boston
Sriberg Furniture Store	1938-1940 Washington St	Boston
North Station Industrial Building	146-154 Causeway St	Boston
Central Wharf No. 8	168-170 Milk St	Boston
Snelling, Washington House	80 Princeton St	Boston
Bangs, D. E. House	30 Pleasant St	Medford
Harris, Hon. Robert Orr Law Office	26 Bedford St	East Bridgewater
Whitcomb, Simeon House	308 South Franklin St	Holbrook
Keene House	271 High St	Hanson
Not Named in Database	440 Hingham St	Rockland
Hatch, Seth Jr. House	161 Water St	Pembroke
McMullan, Richard K. House	748 Main St	Norwell
East Congregational Church of Milton	618 Adams St	Milton
Heritage, The	176 President's Ln	Quincy
Clapp - Roundry - Berry House	48-50 Quincy Ave	Quincy
Perry, Maud L. House	39-41 Greenleaf St	Quincy
King, Theophilus Granite Sphere	20 Sea St	Quincy
Not Named in Database	1260 Commercial St	Weymouth
Not Named in Database	240 East St	Weymouth
Not Named in Database	910 Broad St	Weymouth
Not Named in Database	23 Cedar St	Weymouth
Saint John's Episcopal Church	80-84 Lexington St	Boston
Bennett, S. H. Building	92 Park St	Chelsea
Not Named in Database	15 Congress Ave	Chelsea
Not Named in Database	6 Ellsworth St	Chelsea
Litchfield, Samuel H. House	10 Fort Hill St	Hingham
Not Named in Database	11 Burtons Ln	Hingham
Charlestown Navy Yard - Dry Dock 1 - Capstan 2	Navy Yard	Boston
Not Named in Database	191 Washington St	Duxbury
Nott, Asabell House	16 Mann Lot Rd	Scituate
Morden and Orlando Garages	1515-1521 Beacon St	Brookline
Litchfield, Samuel House	39 Grove St	Scituate
Not Named in Database	15 Belvoir Rd	Milton
Not Named in Database	1 Village Ln	Hingham
Sharon Sanatorium Stone Bridge	27 Everett St	Sharon
Nelson, Herbert F. House	7 South Pleasant St	Sharon
Shales, Daniel House	9 Linden St	Boston

HISTORIC SITE NAME	ADDRESS	TOWN NAME
United Drug Company - Power Plant	111 Forsyth St	Boston
Ames Shovel and Tool Company Plate Polishing Shop	28 Main St	Easton
Mulrey, Albert J. House	49 Hermon St	Winthrop
Our Lady of Sorrows Roman Catholic Church	56 Cottage St	Sharon
Not Named in Database	29 Cedar Lane Way	Boston
Not Named in Database	123 River St	Braintree
Not Named in Database	10 Spruce St	Braintree
Not Named in Database	36 Nickerson St	Braintree
Clifford, Oliver Building	8-14 Green St	Medfield
Jameson, M. House	6 Mayhew St	Hopkinton
Valentine Cemetery	East Main St	Hopkinton
Not Named in Database	76 Newton St	Southborough
Weston Metering Chamber #1	Pine Hill Rd	Framingham
Not Named in Database	2 Ward Ln	Sherborn
Dowse, Benjamin House	91 North Main St	Sherborn
Methodist Meeting House	377 Weston Rd	Wellesley
Foxborough State Hospital - Salvage Shed	Chestnut St	Foxborough
Kingsbury Farm Barn	Preservation Way	Medfield
Clark, Marcus - Dunbar, John D. House	65 High St	Canton
Dover Town Hall	5 Springdale Ave	Dover
Fuller, Helen House	30 Cottage St	Wellesley
Not Named in Database	10 Marvin Rd	Wellesley
Flagg, William House	1472 Great Plain Ave	Needham
Old Burying Place - Old Burying Ground	Arlington St	Watertown
Perkins, William - Edwards, William Double House	11-13 Marshall St	Watertown
Not Named in Database	21 Franklin St	Watertown
Duffley, Daniel House	811-813 Boylston St	Brookline
Burchard House	169 Fisher Ave	Brookline
Not Named in Database	1123 Hyde Park Ave	Boston
Not Named in Database	132 High St	Brookline
Not Named in Database	392-396A Harvard St	Brookline
Not Named in Database	570 Eliot St	Milton
Not Named in Database	21 Fairfax Rd	Milton
Frost, E. Willard Commercial Block	130-140 Brighton Ave	Boston
Garvey, Marcus House	20 John Eliot Sq	Boston
Not Named in Database	7 Mount Pleasant Ave	Boston
Parsons, William N. - Parsons, George E. House	62 Brooksdale Rd	Boston
Not Named in Database	17-19 Delano Pk	Boston
Not Named in Database	8 Alveston St	Boston
Tracy, Jedediah House	2 Sinclair Rd	Boston
Not Named in Database	8-10 Arlington St	Cambridge
Not Named in Database	11 Woods Rd	Belmont
Marden and Orlando Building	1515-1521 Beacon St	Brookline
Not Named in Database	18 Farragut St	Somerville
Boynton Block	379 Main St	Medford
Wheatland, George House	391 Marlborough St	Boston
Gerrish, Hiram - McIntire, J. House	337 Marlborough St	Boston
Wheatland, George House	92 Marlborough St	Boston

HISTORIC SITE NAME	ADDRESS	TOWN NAME
Not Named in Database	16 Westwood Rd	Somerville
Warren, Moses - Smith, Benjamin G. Rowhouse	139 Otis St	Cambridge
Robinson, Augustus House	15 Mount Pleasant St	Somerville
Greyhound Bus Terminal	10 Saint James Ave	Boston
Not Named in Database	5 Columbus Sq	Boston
Not Named in Database	12 Rowell St	Boston
Devins, William H. House	180 Beech St	Boston
East Boston Tunnel MBTA Station - Atlantic Station	171-199 State St	Boston
Hale, Nathan Elementary School	51 Cedar St	Boston
Not Named in Database	86 Mount Vernon St	Boston
Charlestown Heights - Bath House	Medford St	Boston
Not Named in Database	9 Mount Vernon St	Boston
Gifford, Moses S. - Goodwin, Nathaniel Row House	120 F St	Boston
Merrill, Silas House	276 Newbury St	Boston
Ames, S. T. House	275 Newbury St	Boston
Saint Gabriel's Monastery Roman Catholic Church	159 Washington St	Boston
Hano, Samuel Company Worker Housing	54-56 Hano St	Boston
Hodge Boiler Works Boiler Shop	111 Sumner St	Boston
Smith, Franklin Webster House	10 Garden Court St	Boston
Not Named in Database	12 Medford St	Chelsea
Waterman, Foster House	3-5 Pleasant St	Medford
Coan, George House	98 Linden St	Everett
Churchill, Levi House	718 Bedford St	East Bridgewater
Not Named in Database	309 Silver St	Hanover
Not Named in Database	271 Whitwell St	Quincy
Not Named in Database	103-105 Putnam St	Quincy
Sea Street Getty Gas Station	346 Sea St	Quincy
Squantum Pumping Station	36 Newland St	Quincy
Not Named in Database	103 Keith St	Weymouth
Not Named in Database	600 Broad St	Weymouth
Not Named in Database	702 Broad St	Weymouth
Not Named in Database	27 Clinton Rd	Weymouth
DeDomenico Building	466 Broadway	Chelsea
Ladies Relief Society Building	3 Nichols St	Chelsea
Dunbar, Seth House	630 Main St	Hingham
Not Named in Database	52 Hersey St	Hingham
Kurtz, Leo House	25 Arrowwood St	Cohasset
Dolan, James M. House	20 Red Gate Ln	Cohasset
Ericsson, Conrad House	195 Jerusalem Rd	Cohasset
Merriam, Charles Store and Post Office	60 South Main St	Cohasset
Lothrop, William W. House	136 Atlantic Ave	Cohasset
Boston Public Garden Lagoon	Boston Public Garden	Boston
Not Named in Database	57 River Ridge Rd	Wellesley
Hultman Aqueduct Shaft #4 Headhouse	Rt 30	Southborough
Not Named in Database	91 Captain Pierce Rd	Scituate
Brown, John Barn	192 Clapp Rd	Scituate
Not Named in Database	72 Gannett Rd	Scituate
Not Named in Database	1 Cabot St	Milton

HISTORIC SITE NAME	ADDRESS	TOWN NAME
Alden House	102 Brook Rd	Milton
Jacobs, S. House	146 Prospect St	Norwell
Not Named in Database	299 Savin Hill Ave	Boston
Not Named in Database	347 Savin Hill Ave	Boston
Not Named in Database	65 North St	Randolph
Briggs, Benjamin House	1 First Parish Rd	Norwell
Wetherald, Royal J. - Woodfin, Helen M. House	130 Chestnut St	Boston
Gile, John House - Spooner, Florence G. House	127 Pinckney St	Boston
Not Named in Database	67 Mystic Ave	Medford
Silsbee, Alice House	37 Riverside St	Watertown
Delano, Elisha Shed	279 High St	Duxbury
Southard, Louis C. House	28 Center St	Easton
Not Named in Database	299 Chestnut Ave	Boston
Bigelow, Joseph Carriage House	20 West Gate Ln	Cohasset
Lowney, Walter M. Chocolate Factory Pump House	150 Oakland St	Mansfield
Not Named in Database	35 Fessenden St	Boston
Plymouth Cordage Company Double Worker Housing	33-35 Spooner St	Plymouth
Not Named in Database	428-430 Washington St	Braintree
Taft Woolen Company Worker Housing	8 Cutler St	Bellingham
Not Named in Database	4 Phillips St	Medway
Hearn, R. House	95 Hayden Rowe St	Hopkinton
Not Named in Database	5 Cordaville Rd	Southborough
Belknap, Elisha House	147 Belknap Rd	Framingham
McGee, Michael House	113 West Main St	Marlborough
Not Named in Database	77 Essex St	Marlborough
Collins House	268 Essex St	Marlborough
Not Named in Database	162 Cook Ln	Marlborough
Natick Army National Guard Armory - Building #3	143 Speen St	Natick
Saxonville Factory Company Double Worker Housing	7-9 Water St	Framingham
South Cemetery	South Main St	Sherborn
Sanger, Herbert Apartment House	92 West Central St	Natick
Bullard, William Austin - Wells, Herbert C. House	18 Winthrop Rd	Wayland
Dickson, Brenton H. Jr. Vehicle Barn	125 Highland St	Weston
Not Named in Database	44 Mill St	Mansfield
Foxborough State Hospital - Ward B	Chestnut St	Foxborough
Fitzgerald, John - McDonald, John W. House	139 Dean St	Norwood
Boston School for the Deaf - Cushing Building	800 North Main St	Randolph
Not Named in Database	41 Kirkland Cir	Wellesley
Not Named in Database	203 Highland St	Dedham
Not Named in Database	25-29 Park Vale Ave	Boston
Not Named in Database	17 Alden Rd	Watertown
Morse, Robert - Flint, Laurence House	80 Smith Rd	Milton
Hazard House	79 Holland Rd	Brookline
Not Named in Database	24 Southbourne Rd	Boston
James House	123 Buckminster Rd	Brookline
Not Named in Database	24 Somerset Rd	Brookline
Safford - Neff House	151 Hillside St	Milton
Buckley, Charles House	83-85 Walk Hill St	Boston

HISTORIC SITE NAME	ADDRESS	TOWN NAME
Healy, Jeremiah S. Three-Family House	15 Carmel St	Boston
Metropolitan Street Railway Stable - West End Street Railway Stable	512-520 Dudley St	Boston
Not Named in Database	52 Lane Pk	Boston
Not Named in Database	3 Concord Ave	Cambridge
Not Named in Database	22 Kidder Ave	Somerville
Parker, Oliver H. - Sullivan, Jeremiah and Ellen House	4-6 Winthrop Ct	Medford
Whidden, Thomas J. Building	254 West Newton St	Boston
American Tube Works - Building #2	Lake St	Somerville
Otis Hospital	Otis St	Cambridge
Not Named in Database	35 Warren Ave	Boston
South Street Building	79-99 South St	Boston
Not Named in Database	284 Beacon St	Boston
Not Named in Database	26 White St	Boston
Old South Meeting House	308 Washington St	Boston
Sears' Crescent	38-68 Cornhill St	Boston
Cox, George D. Row House	25 Worthington St	Boston
Merrill, Silas House	217 Newbury St	Boston
Stevenson, J. Henry Building	41 Princeton St	Boston
Shaw, Robert G. Warehouse	232 Commercial St	Boston
Hardon, Joseph House	9 Greenough Ave	Boston
Methodist Episcopal Church	21 Liberty St	Everett
Not Named in Database	19-21 Baxter St	Quincy
Dorothy Q Apartments	36 Butler Rd	Quincy
Not Named in Database	60 Seminole Ave	Weymouth
Cabot, Samuel Company Shingle Shed	250 Marginal St	Chelsea
Leavitt, Ezra House	16 Middle St	Hingham
MacNaughton Cottage	259A North St	Hingham
Not Named in Database	33 Thaxter St	Hingham
Not Named in Database	25 Hersey St	Hingham
Fiske, Robert Treat Paine House	174 North St	Hingham
Eldridge, Charles H. House	22 Eldridge Ct	Hingham
Litchfield, Walter E. House	96 Doane St	Cohasset
Luce, Matthew Gate House	377 Jerusalem Rd	Cohasset
Not Named in Database	60 Mordecai Lincoln Rd	Scituate
Stetson, Kimball W. House	3A Second Brook St	Kingston
Baker, B. House	134 Old Ocean St	Marshfield
Bisbee, Elisha House	1332 Union St	Marshfield
Lawson, Thomas W. Blacksmith Shop	39 Captain Pierce Rd	Scituate
Stein, Isadore Garage	51 Colbourne Cresc	Brookline
O'Reilly, John Boyle Memorial	Heath St	Brookline
Shuman, Samuel House	34 Sumner St	Milton
Davis, Charles House	67 Allerton Rd	Milton
Not Named in Database	28 Garfield Rd	Milton
Cook, Miller House	61 Broad St	Whitman
Not Named in Database	341 Washington St	Norwell
Waterman, Andrew J. House	20 Brook St	Scituate
Sprague, Elijah House	77 Leavitt St	Hingham
Wait, Thomas C. House	19 Phillips St	Boston

HISTORIC SITE NAME	ADDRESS	TOWN NAME
Gibson, Kimball House	34 West Cedar St	Boston
Chadwick, N. Henry Row House	629 Commonwealth Ave	Boston
Wheatland and Vinal Rowhouse	866 Beacon St	Boston
New England Conservatory of Music Dormitory	125-131 Hemenway St	Boston
Sughrue, Steven F. House	72 East Central St	Natick
Plimpton, Calvin G. House	79 Plimpton St	Walpole
Not Named in Database	16-22 Daniels St	Millis
Stafford House	65 Curve St	Millis
Not Named in Database	42 Hancock St	Medford
Gilmore, Edwin C. Company Worker Housing	35 Pond St	Easton
Hendry, William Double House	27-29 Henry St	Boston
Boyhan, A. J. - Lyons, James House	5 Lyon St	Boston
Plymouth Cordage Company Worker Housing	27-33 Forest Ave	Plymouth
Rapp - Robinson, Harold F. House	155 Hawthorn Rd	Braintree
Fore River Shipyard - Basin 12 Welding Substation	97 East Howard St	Braintree
Bolls - Kelley House	388 Titicut St	Bridgewater
Rockwood, G. D. House	479 Hartford Ave	Bellingham
Rice, E. House	3 Bridge St	Southborough
Bemis, Jacob - Bickford, John L. Barn and Milkroom	77 Deerfoot Rd	Southborough
Frail, W. N. House	65 Oak Hill Rd	Southborough
Baker, Frederick L. Garage	6 Middle Rd	Southborough
Newton - Temple - Bagley House	43 East Main St	Southborough
Angier Company Building	687 Waverly St	Framingham
Brewer, Peter House	14 Valley Rd	Southborough
Gagliardi House	100 Singletary Ln	Framingham
Frye, John A. Building - Preston Hotel	342 Lincoln St	Marlborough
Immaculate Conception Catholic Church Convent	11 Washington Ct	Marlborough
Daisley, J. House	143 Lincoln St	Framingham
Saxonville Factory Company Boarding House	11-13 Chestnut St	Framingham
Copeland, Moses House	2 Ware St	Mansfield
Pond, Henry Kirk White House	48 Everett St	Norfolk
Hamant, Francis Daniels House	118 South St	Medfield
Smith, John - Dyer, Lyman House	73 Mylod St	Norwood
Oak View	289 Walpole St	Norwood
Not Named in Database	12 Central St	Easton
Dean Grist Mill	105 Depot St	Easton
Swam, A. O. - Furber, W. House	597 North Main St	Randolph
Needham Branch Railroad Bridge over Charles River	Charles River	Dedham
Channing Hospital - Storage Barn	203 Grove St	Wellesley
Not Named in Database	57-59 Burnham St	Belmont
Unitarian Church of Waverley	51 Lexington St	Belmont
Lawrence, Bishop William House	1383 Brush Hill Rd	Milton
Goodridge House	292 Clinton Rd	Brookline
Ingraham, George Hunt House	2 Norway Rd	Milton
Cross, A. J. House	1051 Centre St	Boston
McGovern, James L. Three Decker	53 Hillside St	Boston
Watson, Robert A. Apartment House	8 Codman Pk	Boston
Not Named in Database	4-6 Dunreath St	Boston

HISTORIC SITE NAME	ADDRESS	TOWN NAME
Bodge, C. F. Three-Decker	37 Millwood St	Boston
Not Named in Database	74 Sudan St	Boston
Kartun Block	191-203 Belmont St	Belmont
Blumenthal, Harry Garage	251 Saint Paul St	Brookline
Not Named in Database	316-330 Saint Paul St	Brookline
Wales, John House	79 Carlton St	Brookline
Cambridge Friends Meetinghouse and Center	5 Longfellow Pk	Cambridge
Slowey, Patrick House	73 Bolton St	Cambridge
West Somerville Branch Library	40 College Ave	Somerville
Thorndike, Charles House	481 Commonwealth Ave	Boston
Lamson, Rufus House	72-74 Hampshire St	Cambridge
Thomas - Pierce Apartment Building	85 Gainsborough St	Boston
Not Named in Database	384 Commonwealth Ave	Boston
Gibbs, Nathan House	38 Commonwealth Ave	Boston
Spooner, Caroline E. House	60 Perkins St	Boston
Raynes, Capt. Horatio G. House	79 Milton Ave	Boston
Freeland, Charles House	73 Newbury St	Boston
Donovan, Patrick J. House	114 High St	Boston
Damon, James - Brown, Amos House	19 Cross St	Boston
Everett Associate Building	445-453 Broadway	Everett
Edson, John House	450 Main St	Bridgewater
McElwain, J. Franklin House	29 Park Terr	Bridgewater
Not Named in Database	172 North Franklin St	Holbrook
Not Named in Database	216 Central St	Rockland
Reardon, Florence House	382 Pleasant St	Weymouth
Churchill, Spencer - Flynn, John House	121 County Rd	Plympton
Soper, Nathaniel House	117 Spring St	Hanson
Howland, Luther House	321 State St	Hanson
South Hanover General Store	1143 Broadway	Hanover
Polton - Jackson House	60 Granite Pl	Milton
Not Named in Database	126 Dimmock St	Quincy
Not Named in Database	1089 Hancock St	Quincy
Not Named in Database	23 Edgewood Cir	Quincy
Welding Substation - Pier 2	97 East Howard St	Quincy
Not Named in Database	22 Cottage St	Weymouth
Not Named in Database	258 East St	Weymouth
Fort Strong - Power House	Long Island	Boston
Not Named in Database	23-25 Eutaw St	Boston
Gould, Jesse - Willis Building	276 Broadway	Chelsea
Not Named in Database	51 Shurtleff St	Chelsea
Gurney, Cora F. House	7 Thurston St	Boston
Litchfield, Samuel House	36-38 Fort Hill St	Hingham
Torrey, William Barn	606 Main St	Hingham
Robbins, Dr. James H. House	218 Main St	Hingham
Not Named in Database	83 Central St	Hingham
Bates, Lot House	419 Beechwood St	Cohasset
Rankine, L. John House	1 Fair Oaks Ln	Cohasset
Roderick, M. House	61 Smith Pl	Cohasset

HISTORIC SITE NAME	ADDRESS	TOWN NAME
Doane's Wharf	82 Border St	Cohasset
Salamoto House	17 Crafts Rd	Brookline
Fort Point Channel	Fort Point Channel	Boston
Charlestown Navy Yard - Building 199 - Warehouse	Navy Yard	Boston
Newcomb, Marcello - Stetson, K. W. House	172 Main St	Kingston
Stone, Ada House	112 Dudley St	Brookline
Untitled Sculpture	Amory St	Brookline
Williams, Hannah Playground	71 Main St	Wayland
Not Named in Database	2 Fieldstone Rd	Milton
Not Named in Database	45 Ridge Rd	Milton
Peterson, Earl F. House	11 West St	Holbrook
Bayley, Elizabeth - Currier, Frederick G. House	15 Gould Ave	Malden
Not Named in Database	110 Plymouth Ave	Milton
Krinsky, Julius Tenement Building	24-28 Grove St	Boston
Braman, Grenville T. W. Row House	710 Commonwealth Ave	Boston
Cypress Chambers	38 Buswell St	Boston
Hobbs, Joseph House	8 Hinckley St	Somerville
Foster, Charles House	80 Fountain St	Ashland
Not Named in Database	16 Grove St	Boston
Cardinal Cushing Center - Becker House	Washington St	Hanover
Standish Burying Ground - Wadsworth, Selah Stone	Chestnut St	Duxbury
Leonard, Julian T. House	39 Glenoe Rd	Brookline
Doodlesack, H. House	212 Winchester St	Brookline
Saint Paul Gardens Apartment Building	54 Alton Pl	Brookline
Curtis and Tucker Building	1297 Beacon St	Brookline
Not Named in Database	5 Jefferson Rd	Brookline
Not Named in Database	234 Reservoir Rd	Brookline
Hancock Village Duplex	192-198 Gerry Rd	Brookline
Not Named in Database	73 Woodcliff Rd	Brookline
Grassie, Clarence M. House	48 Elm Ct	Cohasset
Not Named in Database	22 Pleasant St	Arlington
Not Named in Database	17 Marathon St	Arlington
Not Named in Database	30 Colonial Dr	Arlington
Peck, William G. House	94 Pleasant St	Arlington
Gustafson, William House	38 Teel St	Arlington
Winslow, Charles - Sullivan, Richard T. House	300 Elliot St	Newton
Elliot Manufacturing Company Worker Housing	339 Elliot St	Newton
Not Named in Database	56-58 Gardner St	Newton
Not Named in Database	15 Arundel Terr	Newton
Bates, William Carver House	15 Belmont St	Newton
Coffin, Langdon House	214 Bellevue St	Newton
Ross, Henry House	9 Mount Ida St	Newton
Not Named in Database	7 Faxon St	Newton
Boyle, John House	262 Adams St	Newton
Bryson, Charles House	96-98 Hawthorn St	Newton
Not Named in Database	13 Hillside Terr	Newton
Chamberlain, Harriet R. House	392 Wolcott St	Newton
Not Named in Database	167 Melrose St	Newton

HISTORIC SITE NAME	ADDRESS	TOWN NAME
Not Named in Database	14 Oakland Ave	Newton
Not Named in Database	77 Page Rd	Newton
Bartlett, Stephen L. House	300 Hammond St	Newton
Cramm, Albert H. House	40 Shornecliff Rd	Newton
Temple, Charles E. House	41 Cornell St	Newton
Newton Centre Woman's Club	1280 Centre St	Newton
Veeley House	51 Cummings Rd	Newton
Kelsey, Charles House	44 Montvale Rd	Newton
Noble, John J. House	31 Pleasant St	Newton
Moore, C. B. House	147 Sumner St	Newton
Knapp, Gertrude, D. House	45 Warren St	Newton
Ayers, Frederick House	261 Nahanton St	Newton
Shaw, Robert Gould House	777 Dedham St	Newton
Felton, Herbert L. House	219 Chestnut St	Newton
Not Named in Database	19 Hawthorne Ave	Newton
Not Named in Database	386 Commonwealth Ave	Newton
Not Named in Database	79 Shornecliffe Rd	Newton
Not Named in Database	150 Monadhock Rd	Newton
Not Named in Database	41 Butts St	Newton
Not Named in Database	20 Hereford Rd	Newton
Not Named in Database	218 Beethoven Ave	Newton
Newton Centre Fire Station	25 Willow St	Newton
Not Named in Database	689 Saw Mill Brook Pkwy	Newton
Not Named in Database	54 Old Colony Rd	Newton
Not Named in Database	177 Jackson Rd	Newton
Not Named in Database	27 Colonial Ave	Newton
Not Named in Database	81 Montrose St	Newton
Not Named in Database	45 Van Wart Path	Newton
Not Named in Database	24 Newtonville Ave	Newton
Not Named in Database	27 Linda Ln	Newton
Auryansen, A. D. House	27 Jenison St	Newton
Broderick House	86A-86B Dalby St	Newton
Wiswall, Elisha - Burdon, E. Everett House	102-104 Webster St	Newton
Casey, John F. House	22 Prescott St	Newton
Heustis, Joseph House	290 Central St	Newton
Leeson, Joseph R. House	119 Elgin St	Newton
Fewkes, Henry J. House	66 Forest St	Newton
Not Named in Database	925 Chestnut St	Newton
Not Named in Database	62 Pine Ridge Rd	Newton
Engine Company No. 8 Firehouse - Bell, George H. Livery Stable	10 North Bennet St	Boston
Winch, Leland House	846 Grove St	Framingham
Mount Auburn Cemetery - Story, Joseph Obelisk	580 Mount Auburn St	Watertown
Jones, Charles House	16 Kahler Ave	Milton
Crosby, William B. House	12 West St	Milton
Reservoir Place Apartments	2002 Beacon St	Boston
Not Named in Database	9 Huntington Rd	Milton
Not Named in Database	45 Hollis St	Milton
Not Named in Database	180 Edward Foster Rd	Scituate

HISTORIC SITE NAME	ADDRESS	TOWN NAME
Simmons College Residence Campus - Smith Hall	46 Pilgrim Rd	Boston
Miller, Adolph Building	477 Dudley St	Boston
Clarke, Wilbur S. - Herbert, John Tenant House	21-23 Bellevue St	Medford
Coolidge Building	1-11 Salem St	Medford
Putnam, Walter A. and Beulah Cate House	105 Otis St	Medford
Moore, Edmund Winchester and Rosamond House	192 Washington St	Medford
Costello, Bernard S. Jr. and Mary House	315 Common St	Belmont
Pierce, Eugene and Edna House	17 Oak St	Belmont
O'Brien, William J. and Catherine Ellen Tenant House	344 Cherry St	Newton
Island Grove Park - Lighthouse Rock	Park Ave	Abington
Parker, George House	228 Webster St	Boston
Webster, Flora Three Decker	258 Webster St	Boston
Louis, David J. and Phyllis M. House	303 South Main St	Randolph
Not Named in Database	309 Canton St	Randolph
Not Named in Database	22 Sunset Dr	Randolph
Not Named in Database	52-60 Woodside Ave	Winthrop
Armstrong World Industries Packaging - Administration Building	0 Hancock St	Braintree
Not Named in Database	41 Gaskins Rd	Milton
Not Named in Database	106 Valley Rd	Milton
Sylvester, Edmund Q. Farm Worker Cottage Garage	69 Washington St	Hanover
Russell, Solomon T. English Barn	180 Elm St	Hanover
Harris, William Edwin and Sarah F. Smith House	730 Broadway	Hanover
Stetson, Rector Damon and Pansy Estella Bartlett House	209 Spring St	Hanover
Tower, Horace S. and Helen A. Barker House	287 Washington St	Hanover
Dobkin, Simon Apartments	8-10 Hartwell St	Boston
Clarke, T. W. House	9 Wayne St	Boston
McNamara, Joseph L. and Marguerite E. House	6 Elba St	Brookline
Farrell, J. House	80 Perry St	Brookline
Reed, Lucy Ann - Cogswell, Bertrand Nehemiah House	122 Center St	Easton
Sturgis, George and Rosamond Bennett House	1 Whitehouse Ln	Weston
MacDonald, J. Apartments	16 Claflin Rd	Brookline
Foley, Bernard House	27 Edgewood St	Boston
Isaacs, Gustavus and Rachel House	35 Gaston St	Boston
Granger, H. G. - Basset, Jennie Apartment Building	14 Circuit St	Boston
Stanton, John L. and Fanny House	10 Laurel St	Boston
Hapgood, Charles and Olive House	21 Alpine St	Boston
Leach, Peleg Stetson House	21 Ellsworth St	Brockton
Saint Patrick's Roman Catholic Church	335 Main St	Brockton
Dean, Dr. Edgar Everett House	81 Green St	Brockton
Field, D. W. Park - Concrete Culverts	Field, D. W. Park	Brockton
Brockton VA Hospital - Administration Building	940 Belmont St	Brockton
Packard, Jesse House	279 Summer St	Brockton
North Congregational Church	38 Plymouth St	Middleborough
Hunt, Will House	185 Village St	Medway
Not Named in Database	359 Orchard St	Millis
Hemenway, Elmer E. House	179 Hayden Rowe St	Hopkinton
Southborough Town Common Watering Trough	Main St	Southborough
Byrne, Philip J. House	35 Water St	Marlborough

HISTORIC SITE NAME	ADDRESS	TOWN NAME
Brigham, Lt. William Monument	West Main St	Marlborough
Howe, Col. Ezekiel House	51 Parmenter Rd	Framingham
Not Named in Database	29 Nelson St	Framingham
Kerr, Philip House	11-13 Cedar St	Wellesley
Not Named in Database	81 Chestnut St	Weston
Barton, William Eleazer House - Entrance Gates	Granite St	Foxborough
Sharon Railroad Station	1 Upland Rd	Sharon
Not Named in Database	236 Washington St	Walpole
Not Named in Database	1152-1156 Washington St	Norwood
Appleby, Alden A. House	449 Washington St	Norwood
Livermore - Rice House	309 Washington St	Wellesley
Colburn, Ichabod House	230 High St	Westwood
Not Named in Database	63 Riverview Ave	Waltham
Not Named in Database	279 Pleasant St	Watertown
Belmont Methodist Church	421 Common St	Belmont
Slattery, Annie House	18 Sheathe St	Brookline
Craffey, Martin House	34 Jamaica St	Boston
Morton Street - American Legion Highway Overpass	Morton St	Boston
Not Named in Database	11 Valentine St	Boston
Not Named in Database	249 Roxbury St	Boston
Not Named in Database	15 Saint Marks Rd	Boston
Not Named in Database	84-86 Savin Hill Ave	Boston
Parkman Terrace	44-55 Garrison Rd	Brookline
Wellington, Charles W. House	19 Auburn St	Boston
Spring House	81 Child St	Boston
Burying Ground Fence	Massachusetts Ave	Cambridge
Not Named in Database	25 Malvern St	Somerville
Harvard Union	Quincy St	Cambridge
Henderson, William House	20 Elm St	Somerville
Dad's Cookie Company	231 Lowell St	Somerville
Not Named in Database	475 Commonwealth Ave	Boston
Whitney, Henry M. Row House	39 Saint Stephen St	Boston
Morse, C. A. House	33 Gloucester St	Boston
Baker, Seth R. B. Building	13 Garrison St	Boston
Lovejoy, George S. House	167 Highland Ave	Somerville
Not Named in Database	6 Dwight St	Boston
Not Named in Database	16 Gray St	Boston
Canniff, William C. & Sons Cemetery Monument Offic	786 Lagrange St	Boston
Not Named in Database	15A Gordon St	Boston
Not Named in Database	637 Tremont St	Boston
Baxter, William House	36 Winter St	Boston
Rotenberg and Rudnik Apartment Building	143 Park Dr	Boston
Whitehead, R. F. Block	51-63 Harvard Ave	Boston
Johnson, Marjorie A. - Richards House	38 Linden St	Boston
Boston Wharf Company Wool Warehouse	268-272 Summer St	Boston
Weld and Browne Two-Family House	57 Weld Hill St	Boston
Brown, Amos - Damon, James Town House	37 High St	Boston
Lewis Wharf Building	28-32 Atlantic Ave	Boston

HISTORIC SITE NAME	ADDRESS	TOWN NAME
Commercial Block	126-144 Commercial St	Boston
Not Named in Database	17 Cleveland Pl	Boston
Merriam, John William House	1017 South Franklin St	Holbrook
Gardner, George H. House	654 Union St	Rockland
Not Named in Database	16 Old Summit St	Halifax
Ward, Leon House	25-27 Bennington St	Quincy
Pierce, David J. House	87 Webb St	Weymouth
Not Named in Database	169 Middle St	Weymouth
Not Named in Database	69 Pearl St	Chelsea
Baer, Hyman D. Building	327 Broadway	Chelsea
Maltzman, Jacob Building	27-31 Chester St	Chelsea
Becker - Nickerson - Gibbons House	100 Fremont St	Winthrop
Not Named in Database	38 Read St	Winthrop
Fenno's Corner Restaurant	189-197 Broadway	Revere
Loring, Zenas House	10 Pleasant St	Hingham
Not Named in Database	237 Main St	Hingham
Peterson, Dr. John A. House	6 Clark Rd	Hingham
Not Named in Database	47 Elm St	Hingham
Lincoln Building	5 Main St	Hingham
Morse, Herbert E. House	315 North Main St	Cohasset
Colpitts, Stewart A. House	174 Linden Dr	Cohasset
Not Named in Database	14 Riverview Pl	Scituate
Mulcahy, John W. House	11 James Ln	Cohasset
Tower, Levi Barn - Lincoln, Nina House	27 Highland Ave	Cohasset
Foster, Capt. Nathaniel House	241 Main St	Kingston
Shiff, Fannie D. House	153 Chestnut St	Duxbury
Webber, Dr. Cushing House	241 Marshall St	Duxbury
Not Named in Database	447 Washington St	Duxbury
Hatch - Church House	361 Union St	Marshfield
Rogers, Elisha House	360 Highland St	Marshfield
Pierce, John House	22 Mann Lot Rd	Scituate
Drew, Capt. Joshua New England Barn	294 Washington St	Duxbury
Not Named in Database	5 Augusta Rd	Milton
Not Named in Database	65 Columbine Rd	Milton
Johnson, Benjamin House	22 Pratt St	Malden
Red Cottage - Hen House	1485 Brush Hill Rd	Milton
Not Named in Database	187 Union St	Randolph
Not Named in Database	195 Savin Hill Ave	Boston
Holmes, Edward House	40 Chestnut St	Boston
Not Named in Database	66 North St	Randolph
Chelsea Garden Cemetery - Litchfield Grave Stone	70 Central Ave	Chelsea
Not Named in Database	70 Kings Landing	Norwell
Blue Hills Parkway	Blue Hills Pkwy	Milton
Parker, James - Appleton, William Stable	9 Byron St	Boston
O'Connor, Kevin House	55 Lantern Ln	Cohasset
Forbes House Museum Carriage House	215 Adams St	Milton
Floyd Double House	69-71 Fremont St	Winthrop
Woodbridge, George House	40 Highland St	Sharon

HISTORIC SITE NAME	ADDRESS	TOWN NAME
South Boston Fish Pier - Fish Exchange Building	212-234 Northern Ave	Boston
Belcher House	1748 Liberty St	Braintree
Gillis, John B. House	99 Cedar St	Braintree
Rogers, Edward F. House	20 Bower Rd	Braintree
Cedar Street - Winter Street School	32 Winter St	Middleborough
Appleton, George W. House	70 Franklin St	Wrentham
Cody, Bartholemeu House	70 West St	Franklin
Camp, L. R. House	10 Phillips St	Medway
Pine Street	Pine St	Medfield
Feely, Thomas House	3 Nebraska St	Hopkinton
Southborough District Schoolhouse #5	25 Common St	Southborough
Not Named in Database	259 Pleasant St	Ashland
Brewer, D. House	Valley Rd	Southborough
Mowry, E. A. House	225 West Main St	Marlborough
Holbrook, Charles House	137 South Main St	Sherborn
Perry, Moses - Chamberlain, Moses House	83 North Main St	Sherborn
Medfield State Hospital - Tractor Shed	45 Hospital Rd	Medfield
Kidder, Enoch Shoe Shop	361 Boston Post Rd	Sudbury
Kingman, Frank B. House	40 Leonard St	Foxborough
Bird and Son Factory Paper Production Building #1	Washington St	Walpole
Smith, Lyman House	15 Vernon St	Norwood
Scudder, Vida House	45 Leighton Rd	Wellesley
Loring, Charles House	36 Arlington Rd	Wellesley
Baker, Jeremiah House	214 Fox Hill St	Westwood
Ivers, William House	163 Highland St	Dedham
St. John Methodist Episcopal Church & Parish Hall	80 Mount Auburn St	Watertown
Phillips Congregational Church	111 Mount Auburn St	Watertown
Russell, Daniel W. House	47-49 Cypress St	Brookline
Bell, Robert Building	166 Walnut St	Brookline
Not Named in Database	9 Irving St	Brookline
Richards, John J. House	212 Aspinwall Ave	Brookline
Milton-Boston Milestone	224 Adams St	Milton
Leahy, Anastasia House	65 Walk Hill St	Boston
Priesing, John W. Three Decker	188-190 Amory St	Boston
Not Named in Database	106 Highland St	Boston
Haven, Alfred W. and George W. Double House	318-320 Dudley St	Boston
Not Named in Database	38 Holbrook St	Boston
Aronson, Jacob I. - Buckley, John F. House	58-62 Kirkwood Rd	Boston
Verges, Eugene Building	1126-1128 Beacon St	Brookline
Not Named in Database	56 Francis Ave	Cambridge
Not Named in Database	2-4 Belmont Terr	Somerville
Vincent, George House	32 Cherry St	Somerville
Not Named in Database	320 Lake St	Belmont
Thomas - Pierce Apartment Building	99 Gainsborough St	Boston
Whitney, Henry M. Row House	45 Saint Stephen St	Boston
Not Named in Database	70 Hammond St	Boston
Wheatland, George House	352 Commonwealth Ave	Boston
Wheatland, George - Osgood, Hannah House	377 Marlborough St	Boston

HISTORIC SITE NAME	ADDRESS	TOWN NAME
Not Named in Database	66 Appleton St	Boston
Not Named in Database	47 Appleton St	Boston
Bolton, Eugene W. House	79 Arlington St	Boston
Niles, G. E. House	301 Beacon St	Boston
Not Named in Database	592 Cambridge St	Boston
Dow, Moses A. Double House	18-20 Harvard St	Boston
Barry, John L. House	5 Bowdoin Ave	Boston
Boston Wharf Company Wool Warehouse	369-375 Congress St	Boston
Globe Theater	686-692 Washington St	Boston
McMurray's Creamery	660-662 Washington St	Boston
Not Named in Database	1028 Washington St	Boston
Brighton Police Station #14	301 Washington St	Boston
Souther, Henry P. Row House	350 West Third St	Boston
Not Named in Database	19-31 Fort Ave	Boston
Jamaica Plain First Baptist Church	633 Centre St	Boston
Blanchard, George House	14 Bradbury Ave	Medford
War Memorial Park - Estabrook Monument	River St	West Bridgewater
Canterbury, Nathan D. House	8 Randall Ave	Weymouth
Lyon House	735 Old Plymouth St	Halifax
Not Named in Database	206 Whiting St	Hanover
Hanover Center Civil War Cannons	547 Hanover St	Hanover
Austin, C. F. Bakery Brick Loft #2	110 Marginal St	Chelsea
Bull, John Building	165 Hawthorn St	Chelsea
Not Named in Database	27 Thaxter St	Hingham
Lincoln, Mary F. House	100 Main St	Hingham
Bailey, Caleb House	19-21 North St	Hingham
Richardson, Alson S. House	802 Jerusalem Rd	Cohasset
Not Named in Database	788 Country Way	Scituate
Cohasset Yacht Club Marine Railway	99 Howard Gleason Rd	Cohasset
Stetson, William Barn	181 Main St	Kingston
Glover, Henry R. Watering Trough	Main St	Kingston
Not Named in Database	47 Washington St	Duxbury
Sprague, Seth F. House	45 Old Plain St	Marshfield
Partridge - Chandler House	189 Main St	Marshfield
Plummer, Alice B. House	282 King Caesar Rd	Duxbury
White, John Company Worker Housing	68 Pond St	Canton
Fuller Brook Park - Forest Avenue Bridge	Forest Ave	Wellesley
Brecher, Joseph House	33 Sumner St	Milton
Not Named in Database	630 High St	Dedham
Main, Henry W. House	88 Prospect St	Norwell
Not Named in Database	55 Common St	Scituate
Not Named in Database	399 East Seventh St	Boston
Clarke, Rev. James Freeman House	58 Pinckney St	Boston
Hilliard, William House	116 Mount Vernon St	Boston
Whitney, D. M. - Thimme, Louise House	80-82 Summer St	Natick
Not Named in Database	21 Union St	Walpole
Packard, Dr. Abner House	22 Morton Rd	Milton
Old Harbor Reservation Parkway - Gardner Way	Old Harbor Pkwy	Boston

HISTORIC SITE NAME	ADDRESS	TOWN NAME
Forbes Lithograph Mfg. Company - Building D	1 Forbes St	Chelsea
Derby, Dr. George - Chapman, Amos House	102 Charles St	Boston
U.S. Post Office - North Easton Branch	54 Main St	Easton
Perkins School for the Blind - West Cottages	175 North Beacon St	Watertown
Saint John's Episcopal Church Burying Ground	410 Washington St	Duxbury
Veazie, Francis A. Apartment House	154-164 Granite St	Quincy
Beacon Way Fabric Center	200 Parkway	Quincy
Henry, James S. House	51 Garfield St	Watertown
Cedarholm Farm Garage	48 Elm St	Canton
White, Henry F. Blacksmith Shop	243 Saint George St	Duxbury
Williams, Cpt. Benjamin - Wheaton, Daniel B. Barn	539 Bay Rd	Easton
Torrey, Dr. Noah House	25-27 Thayer Pl	Braintree
Union Grammar School	421 Washington St	Braintree
Fales, Charles L. House	19-21 Crescent St	Franklin
Rockwood House	133 Southville Rd	Southborough
Cordaville Manufacturing Company Worker Housing	3 Cottage St	Southborough
Brooks, Timothy Long Shed	93-97 Woodland Rd	Southborough
Boston and Albany Railroad Bridge #27.34	Cordaville Rd	Southborough
Winter Street Bridge over Conrail	Winter St	Framingham
Marlborough Wire Goods Company	406 Lincoln St	Marlborough
Hutchins, E. S. House	127 Western Ave	Sherborn
Barker Farm Tenant House	40 Chestnut St	Weston
Fitchburg Railroad Bridge (Milepost #12.16)	Stony Brook	Weston
Ashley, John C. Shed	44 High St	Medfield
Plimpton Block	930 Main St	Walpole
Not Named in Database	47 Chapel St	Norwood
Bigelow, Lyman F. House	80 Winter St	Norwood
Borderland State Park - Currivan Barn Foundation	257 Massapoag Ave	Easton
Swift, Henry R. - Manning, James B. House	55 South St	Easton
Comiskey, M. W. Boarding House	77 Haven St	Dover
Not Named in Database	78 Abbott Rd	Wellesley
Fogg, William D. House	148 Weston Rd	Wellesley
Not Named in Database	60 Curve St	Wellesley
Ellis, Aaron House	121 Dover Rd	Westwood
Turner, Hezekiah House - Fruitvale Farm	412 Clapboardtree St	Westwood
Not Named in Database	4 Bates Ct	Dedham
Stark, John Building	414 Moody St	Waltham
Dana, Benjamin House	1 Dana Terr	Watertown
Watertown Arsenal - Concrete Bunker	Arsenal St	Watertown
Not Named in Database	109 Spring St	Watertown
Proctor, Charles F. House	40 Garfield St	Watertown
Paul's Bridge - Hubbard's Bridge	Neponset Valley Pkwy	Milton
Dupee, William A. House	865 Brush Hill Rd	Milton
Washburn House	5 Druce St	Brookline
Townsend, Edward D. Carriage House	248 Buckminster Rd	Brookline
Crowley, John T. Garage	86 Dean Rd	Brookline
Shell Gas Station	270 Boylston St	Brookline
Not Named in Database	12 Newbern St	Boston

HISTORIC SITE NAME	ADDRESS	TOWN NAME
Bowditch, William Ingersoll House	9 Toxteth St	Brookline
Haffenreffer Brewery - Building H	Bismark St	Boston
Dabney, Harriet House	272 Adams St	Milton
Dore, Rose A. Three Decker	84 Calumet St	Boston
Not Named in Database	14 Linwood St	Boston
Hart, Nathaniel O. Double House	24-26 Moreland St	Boston
Not Named in Database	16 Monument Sq	Boston
Bunker Hill Battlefield Markers	Monument Sq	Boston
Not Named in Database	9 Menlo St	Boston
Not Named in Database	4 Menlo St	Boston
Noyes, Cyrus A. House	1533 Beacon St	Brookline
Somerville Trust Company Building	406-408 Highland Ave	Somerville
Manpukuji Temple Bell	The Fenway	Boston
Not Named in Database	51 Norfolk St	Cambridge
Bangs, Edward A. Three-Family House	52 Saint Germain St	Boston
Leighton, Thomas H. House	22 Winter St	Cambridge
Not Named in Database	25 Montrose St	Boston
Not Named in Database	441 Shawmut Ave	Boston
Tennis and Racquet Club Lodging House	923-925 Boylston St	Boston
Boston Division 16 Police Station	957 Boylston St	Boston
Wilson, John B. and Charles Town House	43 Chestnut St	Boston
Washington, Dea. George House	5 Smith Ct	Boston
Not Named in Database	87 West St	Boston
Rotenberg and Rudnik Apartment Building	125 Park Dr	Boston
Not Named in Database	372 Cambridge St	Boston
Hill, George A. Row House	79 Franklin St	Boston
Boyd, John W. House	18 Boylston St	Boston
Merrill, Silas House	300 Newbury St	Boston
Not Named in Database	86-88 Endicott St	Boston
Rowell, Charles W. Building	363 Washington St	Boston
Boston Wharf Company Building	41-45 Farnsworth St	Boston
Boardman, William Henderson Jr. Warehouse	99-105 Broad St	Boston
Commercial Wharf North Building	65 Atlantic Ave	Boston
White, Capt. Jonathan House	204-206 North Franklin St	Holbrook
Carroll, Harrison O. House	294 Randolph St	Weymouth
Calder House	837 Main St	Hanson
Not Named in Database	1142 Main St	Hanover
Mears, William H. House	61 Thomas Burgin Pkwy	Quincy
Coleman, Mary House	105-107 Thomas Burgin Pkwy	Quincy
Fore River Shipbuilding Company Worker Housing	919-921 Southern Artery	Quincy
Long Island Bridge over Quincy Bay	Long Island	Quincy
Not Named in Database	16 Garey St	Weymouth
Not Named in Database	241 East St	Weymouth
Not Named in Database	1434-1436 Pleasant St	Weymouth
Not Named in Database	44 High St	Weymouth
Cunningham House	14 Hawthorn St	Chelsea
Not Named in Database	21 Station St	Hingham
Kelley, Walter H. House	375 North Main St	Cohasset

HISTORIC SITE NAME	ADDRESS	TOWN NAME
Herbst, Robert H. House	91 Beechwood St	Cohasset
Not Named in Database	325 Gannett Rd	Scituate
Mulhern, George James House	2 Cushing Rd	Cohasset
Cohasset Lumber Company Office	1 Pleasant St	Cohasset
Charles River Railroad Bridge over Route 128	Rt 128	Needham
Not Named in Database	182 Indian Pond Rd	Kingston
Faunce, W. - Myrick, W. W. House	51 Evergreen St	Kingston
Deiningner, Robert J. House	866 Main St	Norwell
Not Named in Database	46 Mann Lot Rd	Scituate
Cedar Point Cottage - Dudley Cottage	43 Rebecca Rd	Scituate
Anderson, Larz Anderson Carriage House	15 Newton St	Brookline
Dana, Dennison D. House	86 Powell St	Brookline
Franklin Revolutionary Soldiers Monument	Main St	Franklin
Langwater Pond	Elm St	Easton
Hardy, William H. House	77 Cary Ave	Milton
Stephenson, Luther House	45 School St	Hingham
Bassett - Moore House	41 Old Harbor St	Boston
Megan - Bowen House	99 Old Harbor St	Boston
Not Named in Database	7 Elm St	Boston
Robinson, Sarah Double House	23 Joy St	Boston
Saint Brendan Roman Catholic Parochial School	23 Rita Rd	Boston
Flaherty, William H. Auto Repair	48-60 Cummington St	Boston
Woodlawn Auto Body Shop	9 North St	Randolph
Hammond, Richard House	131 North Main St	Natick
Perkins, James H. House	64 Eleanor St	Chelsea
Branigan, Michael House	30 Hubbard St	Malden
Ames Shovel and Tool Company Laboratory	28 Main St	Easton
Dwight Printing - Lombard Governor Building Nos. 2 and 3	10 Main St	Ashland
Not Named in Database	33 Cedar Lane Way	Boston
Not Named in Database	33-37 Lime St	Boston
Weinstein, Morris Apartments	1-11 Bancroft St	Boston
Plymouth Cordage Company Storehouse #13	Court St	Plymouth
Loker - Estabrooks, George L. House	224 Bacon St	Natick
Holbrook, Mary Wales Park Fence	Holbrook Sq	Holbrook
Fales, William House	140 North St	Medfield
Saint Mark's School Library	25 Marlborough Rd	Southborough
Edgell Road Pumping Station	Edgell Rd	Framingham
Sawyer, E. Irving House	52 Pleasant St	Marlborough
Bradley, Edwin A. House	32 West Main St	Marlborough
Not Named in Database	22 Hildreth St	Marlborough
Odd Fellows Block	40-50 Hollis St	Framingham
Cordella, Paul G. and Patricia M. House	60R Elm St	Framingham
Elm Bank - Loring Bridge	Elm Bank	Dover
Smith House	1350 North St	Walpole
Atwood, Julius D. Barn	5 Howland Ct	Easton
Boston and Providence Railroad Bridge	Neponset River	Westwood
Larippe, John J. House	12 Centre St	Dover
Beal, Capt. Peter M. House	103 Washington St	Wellesley

HISTORIC SITE NAME	ADDRESS	TOWN NAME
Not Named in Database	24-26 Court St	Dedham
Weston First Parish Church Parsonage	3 Maple Rd	Weston
Buttrick, Francis House	44 Harvard St	Waltham
Not Named in Database	245 Calvary St	Waltham
Gregg, Alexander House	50 Riverside St	Watertown
Callahan House	230 Buckminster Rd	Brookline
Not Named in Database	1141 Hyde Park Ave	Boston
Fisher Hill Estates	567-571 Boylston St	Brookline
Not Named in Database	109 Tappan St	Brookline
Barrows, R. S. House	24 Goodrich Rd	Boston
Not Named in Database	11 Hall Rd	Brookline
Boylston Playground	Boylston St	Brookline
Milton Cemetery	211 Centre St	Milton
Mount Hope Cemetery Administration Building	355 Walk Hill St	Boston
Not Named in Database	5 Copeland Pk	Boston
Bean, Hiram P. Row House	80 Mount Pleasant Ave	Boston
Yorke, Margaret M. House	17-19 Bentham Rd	Boston
Not Named in Database	24 Jerome St	Boston
Goode, Robert M. House	77 Kilsyth Rd	Boston
Willard, The	1355-1363 Beacon St	Brookline
Lewenberg, Maurice House	72 Verndale St	Brookline
DeMerritt, Walter A. House	1 Osborne Rd	Brookline
Yonkers, Jacob Apartment House	46 Carlton St	Brookline
Snow - Twitchell Double House	21-23 Bigelow St	Cambridge
Not Named in Database	2 Gray Gardens East	Cambridge
White, Thomas R. Row House	32 Saint Germain St	Boston
Drew, Elizabeth House	45 Commonwealth Ave	Boston
Shaw, Robert G. House	151 Commonwealth Ave	Boston
Bradley, Robert House	255 Marlborough St	Boston
Swedish Evangelical Lutheran Church	94 Warren St	Boston
Fuller, Lorin F. Building	81 Saint Botolph St	Boston
Not Named in Database	38 Thornton St	Boston
Not Named in Database	533-535 Columbus Ave	Boston
Not Named in Database	396-398 Boylston St	Boston
Vinal and Dodge House	289 Beacon St	Boston
Wheatland, G. House	299 Beacon St	Boston
Not Named in Database	65-67 Putnam St	Boston
Park Drive Apartment Building	69 Park Dr	Boston
Boston City Hall Annex	26 Court St	Boston
Winchester, William W. House	21 Linden St	Boston
Tomasello, Frances House	230 Pond St	Boston
Academy Homes II Town Houses	2970 Washington St	Boston
Rich, S. Two-Family House	709-711 Washington St	Boston
Not Named in Database	102-104 Fulton St	Boston
Not Named in Database	142 Trenton St	Boston
Kelly, Hugh House	291 Bunker Hill St	Boston
Berghurst, Olaf House	143 Bell Rock St	Everett
Not Named in Database	33-37 Norwood St	Everett

HISTORIC SITE NAME	ADDRESS	TOWN NAME
Spooner, Joseph House	2 Everett Ave	Everett
Storrs House	104 South St	Bridgewater
Stoddard, S. L. House	65 Union St	Rockland
Hollis, Isaac Newton House	151 Randolph St	Weymouth
Burrage, Albert C. and Company Worker Housing	315 Reed St	Hanson
Barker, Peleg House	443 Center St	Pembroke
Not Named in Database	1246 Broadway	Hanover
Winfield House	853 Hancock St	Quincy
Burgin, Clarence House	86 President's Ln	Quincy
Beckler Avenue Rowhouse	16 Beckler Ave	Boston
Dizer, Marshall C. Gazebo	623 Broad St	Weymouth
Not Named in Database	80 Shawmut St	Weymouth
Kettel, George A. Double House	11-13 Lexington St	Boston
Vesce, Frank Building	974-978 Saratoga St	Boston
Tewksbury, Albert N. House	240 Pleasant St	Winthrop
Green, Jeremiah - Barbour, Frederick N. House	45 Temple Ave	Winthrop
Not Named in Database	9 Burtons Ln	Hingham
Lincoln, M. House	12 Bank Ave	Hingham
Route 3A Bridge	Route 3A	Hingham
O'Connell, William G. House	5 Oak St	Cohasset
Hermes, Raymond House	15 Pond St	Cohasset
Smith, Charles Orchard - Cabot, Anne Gray House	76 Nichols Rd	Cohasset
Sprague, J. Barn	42 Harrison St	Duxbury
Winsor, Joshua House	18 Fort Hill Ln	Duxbury
Randall, George S. House	103 Prospect St	Marshfield
Peterson, James H. House	3 Tobey Garden St	Duxbury
Camp Kiwanee - North Cabin	1 Camp Kiwanee Rd	Hanson
Not Named in Database	304 Main St	Franklin
McGrath, Anges T. House	205 Babcock St	Brookline
Levin and Rosen Garages	48-54 Marshall St	Brookline
Foster, Appleton House	103 Curve St	Millis
Gordon's Corner Dry Laid Stone Walls	162 Edgell Rd	Framingham
Rockland Street Bridge over Massapoag Brook	Rockland St	Canton
City Mills Company Felting Mill Dye House #2	364 Main St	Norfolk
Not Named in Database	104 Stetson Rd	Norwell
Not Named in Database	8 Hubbardston Rd	Boston
Not Named in Database	251 Savin Hill Ave	Boston
Not Named in Database	355 Savin Hill Ave	Boston
Wiggin, John K. House	70 West Cedar St	Boston
Devine Block	72 West Broadway	Boston
Clancy, Michael House	60 Linden Ave	Somerville
Not Named in Database	189 Winthrop St	Medford
Sherman Block	1562 Hancock St	Quincy
Dowman, William House	32 Brook Rd	Sharon
Not Named in Database	79 Phillips St	Boston
King, Barzillai House	24 North Main St	Easton
MacDonald, Angus House	38 West St	Plympton
Not Named in Database	22 Thacher St	Boston

HISTORIC SITE NAME	ADDRESS	TOWN NAME
Not Named in Database	53 Woodland Rd	Brookline
Widetsky, Harold House	50 Kensington Cir	Brookline
Anderson, Larz Guest House	285 Goddard Ave	Brookline
Yusen, Robert R. House	167 Laurel Rd	Brookline
Roach, James House	9 Lewis Ave	Arlington
Stone Cottage - Pettee, Otis Silk Shop	22 Cliff Rd	Newton
Sullivan, William House	33-35 Sullivan Ave	Newton
Newton Highlands Railroad Station	18 Station Ave	Newton
Pool, Seth B. - Nickerson, Joseph J. House	88-90 Waban Pk	Newton
Salisbury, Samuel Jr. House	62 Walnut Pk	Newton
Farwell, Isaac House	18 Thornton St	Newton
March, Fred House	102 Grasmere St	Newton
Bullens, George S. House	78 Waverley Ave	Newton
Allison, Albert B. House	181 California St	Newton
Not Named in Database	401 Watertown St	Newton
Parkin, James House	38 Jasset St	Newton
Pillion, Michael House	6 Middle St	Newton
Not Named in Database	235 Adams St	Newton
Not Named in Database	66-68 Lincoln Rd	Newton
Purcell, John House	49 Crafts St	Newton
Not Named in Database	36 Oakland Ave	Newton
Smith, George House	10 Fern St	Newton
Not Named in Database	438-442 Lexington St	Newton
Bailey, Joseph T. House	57-59 Lowell Ave	Newton
Chadwick, N. Henry House	183 Walnut St	Newton
Crocker, George H. House	25 Walnut Pl	Newton
Crehore, Lemuel Farm Manager House	50 Clearwater Rd	Newton
Not Named in Database	245 Waverley Ave	Newton
Gammans, James House	960 Beacon St	Newton
Not Named in Database	260-262 Langley Rd	Newton
Not Named in Database	9 Maple Pk	Newton
Studley, James B. House	128 Allerton Rd	Newton
Skinner, Francis L. House	335 Lake Ave	Newton
Waldo, Charles S. House	36 Saxon Rd	Newton
Daly, Jane House	1076 Chestnut St	Newton
Not Named in Database	99 Bowdoin St	Newton
Not Named in Database	908 Beacon St	Newton
Not Named in Database	38 Ellis St	Newton
Not Named in Database	106 Shornecliffe Rd	Newton
Not Named in Database	90 Suffolk Rd	Newton
Not Named in Database	955-963 Watertown St	Newton
Not Named in Database	116 College Rd	Newton
Not Named in Database	25 Olde Field Rd	Newton
Bakeman, N. Barn	22 Winter St	Newton
Not Named in Database	15 Shumaker Path	Newton
Couig, Bartholomew House	41 Lee Rd	Newton
Not Named in Database	24 Adams St	Newton
Not Named in Database	96 Suffolk Rd	Newton

HISTORIC SITE NAME	ADDRESS	TOWN NAME
Pendergast, N. J. House	34-36 Curve St	Newton
Nickerson, Henry B. House	86 Prescott St	Newton
Not Named in Database	7 Fredette Rd	Newton
Not Named in Database	184 Spiers Rd	Newton
Not Named in Database	40 Van Wart Path	Newton
Not Named in Database	130 Wiswall Rd	Newton
Not Named in Database	40 Valley Spring Rd	Newton
Not Named in Database	125 Evelyn Rd	Newton
Not Named in Database	18 Emmons St	Newton
Not Named in Database	47 Esty Farm Rd	Newton
Shaffer, Benjamin House	27 June Ln	Newton
Betts, William W. House	30-32 Oakland St	Newton
Potter, John A. House	414 Waltham St	Newton
Methodist Church Parsonage	40 Pelham St	Newton
Ohlson, Olaf House	472 Crafts St	Newton
Not Named in Database	692 Commonwealth Ave	Newton
Not Named in Database	142 Hobart Rd	Newton
Not Named in Database	66 Grove St	Milton
Mount Auburn Cemetery - Parkman, Francis Monument	580 Mount Auburn St	Watertown
Moulton, Lt. Windsor House	931 Old Connecticut Path	Framingham
Gore, Wesley A. House	45 Intervale St	Boston
Not Named in Database	10 Governors Rd	Milton
Not Named in Database	115 Governors Rd	Milton
Not Named in Database	19 Andrews Rd	Milton
Winslow Cemetery - Oliver, Clarissa Gravestone	Winslow Cemetery Rd	Marshfield
Cotter, Cornelius and Annie Three Decker	58 Blue Hill Ave	Boston
Leavitt, Elmer Edwin and Alice Gertrude Foster - Minincleri, Matilda and Giovannina House	12 Cushing St	Medford
Trombly, Charles W. and Mabel E. - Perkins, Henry M. A. and Ella House	6 Cudworth St	Medford
Not Named in Database	1673 Commonwealth Ave	Boston
Cardinal Cushing Center - Stone Steps, Walls and Terrace	Washington St	Hanover
Duffy, Frank T. and Mary House	6 Irving Rd	Weston
Island Grove Park - Granite Gateposts	Park Ave	Abington
Central Avenue Garage	10 Central Ave	Milton
Not Named in Database	132 Old St	Randolph
Not Named in Database	1 Imrie St	Randolph
Not Named in Database	12 Connolly St	Randolph
Not Named in Database	12 Sunset Dr	Randolph
Morrison, Joseph F. and Eleanor L. House	27 Barnstable Rd	Newton
Hemenway, Augustus II Gardener's Cottage	10 Hemenway Dr	Canton
Brooker and Glaser Apartments Garage	25 Nazing St	Boston
Sonoma Apartments, The	10-16 Sonoma St	Boston
Bowen, Charles H. House	99 Stedman St	Brookline
Goode, Robert Matthew Apartments	12 Colbourne Cresc	Brookline
High Street Bridge over Conrail	High St	Canton
Hodges, Almon Danforth Row House	46 Saint James St	Boston
Not Named in Database	196-198 Forest St	Brockton

HISTORIC SITE NAME	ADDRESS	TOWN NAME
Brockton Fire Station No. 3	914 North Main St	Brockton
Brockton VA Hospital - Reservoir	940 Belmont St	Brockton
Jones, Bradford Elliot House	220 North Main St	Brockton
Saint Thomas More Roman Catholic Church Rectory	8 Hawthorn Rd	Braintree
Not Named in Database	100 Spring St	Millis
Not Named in Database	410 Maple St	Marlborough
Winchester, Jacob B. House	200 Pleasant St	Framingham
Marlborough High School	255 Main St	Marlborough
Not Named in Database	91 Eliot St	Sherborn
Leavitt, Harper House	19 Eliot St	Natick
Noyes - Parris House	196 Old Connecticut Path	Wayland
Foxborough First Baptist Church	Main St	Foxborough
Not Named in Database	32 Spring St	Foxborough
Hewins, Amy House	399 Main St	Medfield
Guild Cemetery	Old Post Rd	Walpole
Not Named in Database	25 Strawberry Hill St	Dover
Peabody, J. W. House	48 Abbott Rd	Wellesley
Rochford, John House	23 Kingsbury St	Wellesley
Lincoln - Shurtleff House	200 Washington St	Wellesley
Dewing, Seth House	106 Benvenue St	Wellesley
Not Named in Database	50 Bradford Rd	Wellesley
Meigs, John Forsyth House - Knoll, The	164 Orchard Ave	Weston
Baker, David Addison House	914 High St	Dedham
Not Named in Database	37 Wellesley St	Weston
Not Named in Database	14 Wadsworth Ave	Waltham
Not Named in Database	79 Adams St	Waltham
Parker House	185 Willow St	Waltham
Stanley Steam Vehicle Company	40-44 Hunt St	Watertown
Beaver Brook - Clematis Brook Railroad Bridge	Beaver Brook	Waltham
Perkins Estate - Chauffeur's Cottage	450 Warren St	Brookline
Not Named in Database	11-11A Goodway Rd	Boston
Cobb, A. House	238 Walnut St	Brookline
Not Named in Database	15 Weybridge Rd	Brookline
Merz, Katrina Three Decker	32 Spring Park Ave	Boston
Wyzanski, Jeannette House	3 Worthington Rd	Brookline
Not Named in Database	40 Willoughby Rd	Milton
Gulliver, Capt. Lemuel House	693 Canton Ave	Milton
Not Named in Database	18 Fairfax Rd	Milton
Emerson, William and Ralph Waldo House Marker	Franklin Park	Boston
Holmes, Margaret Three Decker	169 Calumet St	Boston
Not Named in Database	20 Delano Pk	Boston
Shapleigh, John Building	1581 Beacon St	Brookline
Rogers, Ethel House	109 Babcock St	Brookline
Lowell Park	Brattle St	Cambridge
Frost, Walter House	10 Frost St	Cambridge
Champney, John - White, Isaac D. Row House	684 Parker St	Boston
Not Named in Database	106 Hammond St	Boston
Childs, Linus S. Building	130 Saint Botolph St	Boston

HISTORIC SITE NAME	ADDRESS	TOWN NAME
Wheatland, George House	360 Marlborough St	Boston
Curtis, N. House	31 Plainfield St	Boston
Blakemore, William B. Apartment House	38 South Huntington Ave	Boston
Trinity Rectory	233 Clarendon St	Boston
Not Named in Database	4 Lawrence St	Boston
Not Named in Database	101 Hudson St	Boston
Not Named in Database	535-541 Boylston St	Boston
Not Named in Database	534 Massachusetts Ave	Boston
Washburn, M. House	342 Beacon St	Boston
Ashmont Substation #18	Beale St	Boston
Bromfield Building	1-9 Bromfield St	Boston
Seymour, Friend Town House	8 Washington St	Boston
Old North Church - Washington Memorial Garden Wall	191 Salem St	Boston
Chase and Company Rubberworks	5-31 Winnisimmet St	Chelsea
Keith, S. D. House	49 Mount Prospect St	Bridgewater
Leonard, Elijah H. House	524 Main St	Bridgewater
Beal, Nathaniel House	354 Webster St	Rockland
Burrell, Henry House	10 Hingham St	Rockland
Bardin, Thomas - Wales, Atherton Tavern	199 Washington St	Hanover
Brackett, Hon. Albert A. House	25-27 Granite Pl	Milton
Not Named in Database	44-46 Smith St	Quincy
Edelstein, Israel House	170 Adams St	Quincy
Coddington School	26-44 Coddington St	Quincy
Not Named in Database	57 Edgemere Rd	Quincy
Hersey, Francis C. Row House	596 East Sixth St	Boston
Pre-Outfitting Building A	97 East Howard St	Quincy
Freedman, Harry Building	184-186 Pearl St	Chelsea
Goldfinger, Joseph House	44 Neptune Rd	Boston
Not Named in Database	107 South St	Hingham
Not Named in Database	88 Justice Cushing Hwy	Hingham
Sanderson, A. B. Barn	270 North Main St	Cohasset
Quigley, Maj. T. A. House	12 Rustic Dr	Cohasset
Keating, Annie House	22 Hill St	Cohasset
Cohasset Central Cemetery - Barrett Marker	25 Joy Pl	Cohasset
Vine Lake Cemetery - Langley Tomb and Monument	Main St	Medfield
Whittcomb, Noah House	184 Clapp Rd	Scituate
Not Named in Database	63 Cabot St	Milton
Not Named in Database	104 Grafton Ave	Milton
Not Named in Database	25 Chiltern Rd	Weston
Porebski, John Barn	89 Park St	Norfolk
Ledbury, Henry House	22 Park St	Norfolk
Reed, Horatio Gates House	42 Meeting House Ln	Scituate
Not Named in Database	470 East Fourth St	Boston
Bond, G. H. Double House	63 Old Harbor St	Boston
Stratton - Kelly Double House	41 Thomas Pk	Boston
Wenners, Frank House	291 Savin Hill Ave	Boston
Forest Hills Cemetery Gatehouse	95 Forest Hills Ave	Boston
Not Named in Database	1049 Main St	Walpole

HISTORIC SITE NAME	ADDRESS	TOWN NAME
Not Named in Database	89 Common St	Walpole
Heritage Of Freedom By The Sea, The	600 Cushing Hwy	Scituate
Littlefield, Rufus - James, William House	64 Dane St	Somerville
Our Lady of the Rosary Rectory Garage	39 South St	Stoughton
Greenslet, Ferris House	5 Charles River Sq	Boston
Gilmore, Wallace Schouler House	14 Main St	Easton
Not Named in Database	500 Mystic Ave	Somerville
Galligan, Charles House	1049 Washington St	Canton
Meyers, Herman H. House	86 Center St	Easton
Not Named in Database	27 Ridgeway Ln	Boston
Dorchester South Burying Ground - Frey Stone	2095 Dorchester Ave	Boston
High Street Elementary School	26 High St	Medway
Not Named in Database	970 Washington St	Holliston
Not Named in Database	8 School St	Norfolk
Wilson, William House	86 Wood St	Hopkinton
Stonedale Farm Pasture	48 Fisher Rd	Southborough
Not Named in Database	98 Newton St	Southborough
Not Named in Database	101 Fairmount St	Marlborough
Alley, William A. House	57 Newton St	Marlborough
Not Named in Database	195-205 Main St	Marlborough
Not Named in Database	14 Parks Dr	Sherborn
Holden, Hendrick House	39 Maple St	Sherborn
Stalker House	8 Warren Pl	Framingham
Wellington Farm Barn Complex	487 Wellesley St	Weston
Carpenter, P. T. House	102 South St	Foxborough
Farnham, Allen F. - McDonald, John House	558 Pleasant St	Norwood
Old Colony Railroad Station	80 Mechanic St	Easton
Morse Thread Mill Worker Housing	605 Washington St	Easton
Rising Sun Stove Polish Factory - North Mill	875 Washington St	Canton
Swan's Tavern	710 Turnpike St	Stoughton
Not Named in Database	68 Abbott Rd	Wellesley
Not Named in Database	109 Lake Shore Dr	Westwood
Rand, Willard Barn	233 Ash St	Weston
Bowker, Francis House	147R Main St	Waltham
Field House	26-28 Newton St	Waltham
Lewando Cleaning and Dying	7-19 Galen St	Watertown
Foley, William C. Double House	95 Summer St	Watertown
Roughwood - Cox, William House - Cowbarn	Woodland Rd	Brookline
White, J. H. Building	557-565 Boylston St	Brookline
Stanwood, Edward House	76 High St	Brookline
Walker, S. A. House	24 White Pl	Brookline
Milton Academy - Harriet Ware Hall	170 Centre St	Milton
Robbins - Cabot - Morton House	78 Morton Rd	Milton
U. S. Post Office - Milton Main	499 Adams St	Milton
Clark, William R. Town House	29 Coleman St	Boston
Not Named in Database	4 Everdean St	Boston
Holbrook, Pinckney House	20 Percival St	Boston
Not Named in Database	32 Monument Sq	Boston

HISTORIC SITE NAME	ADDRESS	TOWN NAME
Boston University Boat House	619 Memorial Dr	Cambridge
Kane's Furniture Store	493-507 Massachusetts Ave	Cambridge
Church Corners Apartments	8-12 Magazine St	Cambridge
Not Named in Database	84-86 Irving St	Cambridge
White, Thomas R. Three-Family House	40 Saint Germain St	Boston
Snelling, E. E. House	24 Commonwealth Ave	Boston
Not Named in Database	35 Rutland Sq	Boston
Drouet, Charles House	73 Columbus Ave	Somerville
Stevens, George House	71 Central St	Somerville
Not Named in Database	81 East Berkeley St	Boston
Sunoco Gas Station	801-807 Boylston St	Boston
Rollins, John House	204 Beacon St	Boston
Not Named in Database	524 Beacon St	Boston
Page, Dr. William H. House - Mercantile Hotel	48-50 Beach St	Boston
Burrell, Adoniram Row House	51 M St	Boston
Mahoney, Daniel J. Blacksmith Shop	113-115 Park St	Boston
Corbett, I. A. Three-Decker	231 Park St	Boston
R. K. O. General Building	40 Hawkins St	Boston
Jennings, R. H. House	24 Mather St	Boston
Not Named in Database	29-31 Centre St	Boston
Hano, Samuel Company Worker Housing	58-60 Hano St	Boston
Fiske, Frederick A. Double House	79-81 Green St	Boston
Not Named in Database	12 Front St	Chelsea
Not Named in Database	8 Medford St	Chelsea
Not Named in Database	4 Eldridge Pl	Chelsea
Sprague, Isaac House	314 Riverside Ave	Medford
Gay, Rev. Ebenizer House	600 North St	Bridgewater
Gilson, Roger E. House	9 Dalton Rd	Holbrook
U. S. Post Office - North Abington Branch	222 North Ave	Abington
Not Named in Database	866 Circuit St	Hanover
West Elm Street Bridge over Indian Head River	West Elm St	Pembroke
Underhill, J. J. House	17 John St	Chelsea
Leitch, Lewis House	26 Cliff Ave	Winthrop
Not Named in Database	2 Andrews St	Winthrop
Taylor, William H. House	510 Jerusalem Rd	Cohasset
Tower, Elsie M. House	116 Pleasant St	Cohasset
Trombas, Manuel S. House	7 Parker Ave	Cohasset
McAllister, Rev. Frank Barr House	12 Ripley Rd	Cohasset
Shepard, Dr. Luther House	277 Saint Paul St	Brookline
Raymond, Edmond V. House	189 Mann Lot Rd	Scituate
Richardson, George House	257 Centre St	Holbrook
Not Named in Database	156 Ridgeway Rd	Weston
Neilson, William House	59 G St	Boston
Minot, William - Bradley, M. House	12 Derne St	Boston
Merriam, Silas P. House	40 Temple St	Boston
Simmons, George W. House	6 Walnut St	Boston
Saint Kevin Roman Catholic Church - School	516 Columbia Rd	Boston
Pacifist Memorial, The	2 North Main St	Sherborn

HISTORIC SITE NAME	ADDRESS	TOWN NAME
Christian Science Church Colonnade Building	101 Belvidere St	Boston
Not Named in Database	28 Mechanic St	Easton
Plymouth German Lutheran Church	384 Court St	Plymouth
Hamblett, George House	15 Lowell St	Braintree
Pratt, Capt. William House	21 Plymouth St	Middleborough
Everett House	102 Peck St	Franklin
Farrington, Alfred House	28 Holliston St	Medway
Norfolk Woolen Company Worker Housing	85 North St	Norfolk
Beasley, Dr. A. S. House	175 Exchange St	Millis
Tibbetts, Paul - Ord House	574 Main St	Medfield
King, E. House	7 Prentiss St	Southborough
Flagg, George W. Shoe Shop Foundations	136 Middle Rd	Southborough
Follensby, Lyman House	140 Woodland Rd	Southborough
Mauro, Pasqual Dairy Barn and Milk House	124 Turnpike Rd	Southborough
Frederick, J. A. House	7 Grove St	Southborough
Not Named in Database	967 Worcester Rd	Framingham
Marborough Town Common	Main St	Marlborough
Not Named in Database	20 Parks Dr	Sherborn
Natick Army National Guard Armory - Magazine E	143 Speen St	Natick
Walsh, Rev. John House	51 West Central St	Natick
Burt, Frederick W. House	890 East St	Mansfield
Welch, Charles House	60 Chestnut St	Stoughton
Not Named in Database	33 Kirkland Cir	Wellesley
Not Named in Database	66 Noyes St	Needham
Not Named in Database	85 Parker St	Westwood
Not Named in Database	10 Nickerson St	Dedham
Pemberton, F. A. House	333 Clark Rd	Brookline
Not Named in Database	105 Sedgwick St	Boston
Chase, H. Lincoln House	126 Harvard St	Brookline
Not Named in Database	411-419 Harvard St	Brookline
Clement, Thomas W. Apartment House	11-15 Davis Ave	Brookline
McLoed, John D. House	185 Wachusett St	Boston
Whitney, Geoffrey House	59 Highland St	Milton
Hastings, Edward House	142 Hinckley Rd	Milton
Hooper, John House	29 North Russell St	Milton
Douse, George N. Three-Decker	15 Dix St	Boston
Hawthorne Youth and Community Center	9 Fulda St	Boston
Adams, J. Francis Two-Family House	46-48 Guernsey St	Boston
Ceramic Tile and Marble Works	30 Prentiss St	Boston
Not Named in Database	91-93 Minot St	Boston
Metropolitan Street Railway Car House	500-510 Dudley St	Boston
Not Named in Database	137 Thornton St	Boston
Bennett School	29 Chestnut Hill Ave	Boston
Wood House	162 Babcock St	Brookline
Johnson, Oscar House	39 Crowninshield Rd	Brookline
Willis, Stillman House	1 Potter Pk	Cambridge
Boston Elevated Railway - Salem Street Bus Operator's Waiting Room	447 Salem St	Medford
Boston Lying-in Hospital	221 Longwood Ave	Boston

HISTORIC SITE NAME	ADDRESS	TOWN NAME
Not Named in Database	2 Greenwich St	Boston
Not Named in Database	117-119 Highland Ave	Somerville
Charlestown Sewerage Pumping Station	171 Alford St	Boston
Gerrish, George W. Commercial Block	39-47 Brooks St	Boston
Boyd and Berry	89 Draper St	Boston
Not Named in Database	85 Thornton St	Boston
Not Named in Database	73 Warren Ave	Boston
Perkins, S. - Sturgis, John House	133 Beacon St	Boston
Davenport, G. House	460 Beacon St	Boston
Mattapan Chronic Disease Hospital - Building #2	249 River St	Boston
Paddock Building	100-102 Tremont St	Boston
Fiduciary Trust Building	175 Federal St	Boston
Hano, Samuel Company Worker Housing	66-68 Hano St	Boston
Spear, James House	79 Harrison Ave	Boston
Averell, Ezekiel House	43 Bucknam St	Everett
Bridgewater Iron Mfg. Company Worker Housing	35-37A Wall St	Bridgewater
West Bridgewater Soldier's Monument	North Main St	West Bridgewater
Hooker Brothers Ice Cream Plant	30-50 School St	Holbrook
DiRico, Francesco House	416 Adams St	Quincy
Pierce, Curtis W. House	52 Greenleaf St	Quincy
Not Named in Database	175 Putnam St	Quincy
Sacred Heart Church	386 Hancock St	Quincy
Not Named in Database	432 Meridian St	Boston
Not Named in Database	334-342 Meridian St	Boston
Weinstein, Nathan - Gordon, Morris Building	399 Broadway	Chelsea
Gardner, C. Russell House	52 Orlando Ave	Winthrop
Not Named in Database	83 Elm St	Hingham
Not Named in Database	58 Elm St	Hingham
Not Named in Database	34 Manomet Ave	Hull
Williams, Robert S. House #2	7 Quonahassit Tr	Cohasset
Van Tassel, Edward D. House	488 Jerusalem Rd	Cohasset
Booth Hill Road Vault	Booth Hill Rd	Scituate
Merriam, Calvin House	133 North Main St	Cohasset
Mulhern, Matthew House	23 Cushing Rd	Cohasset
Charlestown Navy Yard - Dry Dock 1 - Capstan 1	Navy Yard	Boston
Mayflower Church Parsonage	10 Center St	Kingston
Cobb, James Jr. House	177 Main St	Kingston
Chandler, Stephen House	501 Elm St	Duxbury
Ford, Levi House	543 Pleasant St	Marshfield
Hall, Danforth House	170 Prospect St	Marshfield
Loring, George House	155 Tremont St	Duxbury
Tirell House	26 Ocean Ave	Duxbury
Not Named in Database	82 Cabot St	Milton
Sheldon, Seward R. House	19 Locust Rd	Cohasset
Not Named in Database	10 Hillside Drive Ln	Cohasset
Mahoney, John F. House	53 Windy Hill Rd	Cohasset
Darsch, James M. House	202 Main St	Kingston
Blake Barn	167 North St	Norfolk

HISTORIC SITE NAME	ADDRESS	TOWN NAME
Waterman, Anthony House	38 Stockbridge Rd	Scituate
Not Named in Database	22 Union St	Randolph
Saint Brigid Roman Catholic Church Convent	100 N St	Boston
Cohasset Waste Water Treatment Plant	43R Elm St	Cohasset
Brooks, John Woods Gardener's House	505 Centre St	Milton
Shaw, George House	152 Billings St	Sharon
Not Named in Database	22-24 Irving St	Boston
Pondville Cemetery - Private Tomb	Everett St	Norfolk
Not Named in Database	63 Ash St	Braintree
Not Named in Database	257 Main St	Medway
Bragg, Col. Arial House	482 East Main St	Milford
Mann, Horace School	150 Emmons St	Franklin
Holliston Central Cemetery	Washington St	Holliston
Clark, Joseph Barn	579R Main St	Medfield
Gerry, J. S. and George House	20 Grove St	Hopkinton
Fay School - Reinke Building	50 Main St	Southborough
Cotton, John Thomas House	24 Main St	Southborough
Sudbury Dam Laboratory #2	Boston Rd	Southborough
Roger, Peter House	16 Adams St	Marlborough
Old Common Cemetery	Central St	Marlborough
Woodward, Moses House	27 Lincoln St	Marlborough
Not Named in Database	25 Parks Dr	Sherborn
Cousineau, Hormisdas Barn	127 North Main St	Sherborn
Medfield State Hospital - Cellar Hole	45 Hospital Rd	Medfield
Not Named in Database	263 South St	Foxborough
Barton, William Eleazer Octagonal Tea House	Granite St	Foxborough
Hogdon, Elza and Lucy House	12 Oak St	Medfield
Norfolk County Railroad Bridge over Elm Street	Elm St	Walpole
Meadow Lea Cranberry Company Shed #2	263 Foundry St	Easton
Thayer, Charles House	82 Turnpike St	Easton
Seavey, Foster and Bowman Boarding House	33 Rockland St	Canton
Stockbridge, John House	5 Solon St	Wellesley
Not Named in Database	19 Atwood St	Wellesley
Not Named in Database	21 Buckmaster Rd	Westwood
Not Named in Database	130 Wellesley St	Weston
Boston Manufacturing Company Mill #1	144 Moody St	Waltham
Emerson, Leo House	237 Dean Rd	Brookline
Milliken, Frederick - Crosby, William H. House	376 Brush Hill Rd	Milton
Not Named in Database	116 Blue Hills Pkwy	Milton
Douse, John W. Three-Decker	12 North Monroe St	Boston
Not Named in Database	2-6 Moreland St	Boston
Not Named in Database	27 Moreland St	Boston
Not Named in Database	50 Dudley St	Boston
Not Named in Database	49 Minot St	Boston
Israel, Isidore - Katzenberg, Arthur Double House	260-262 Chestnut Hill Ave	Boston
Palmer, M. W. House	9-11 Appleton Terr	Watertown
Coon, John J. House	150-154 Naples Rd	Brookline
Wadsworth Chambers	81-83 Brattle St	Cambridge

HISTORIC SITE NAME	ADDRESS	TOWN NAME
Not Named in Database	11 Francis Ave	Cambridge
Not Named in Database	3 Norfolk Pl	Cambridge
Andrew, John House	32 Hereford St	Boston
Not Named in Database	82 Thornton St	Boston
Hart and Pride Carpentry Shop	75-79 Wareham St	Boston
Not Named in Database	27 Appleton St	Boston
Brewster, Oliver House	9 Arlington St	Boston
Chadwick and Stillings House	515 Beacon St	Boston
Easton Building	11-17 State St	Boston
Allston Storage Warehouse	138 Harvard Ave	Boston
Hunnewell, James House	19 Harvard St	Boston
NY, NH & H Railroad Bridge - Willimantic Branch	Harvard St	Boston
Not Named in Database	44-46 Hastings St	Boston
Gibbs, Horace G. Row House	817 East Broadway	Boston
Not Named in Database	61-63 Chatham St	Boston
Not Named in Database	229-233 North St	Boston
Colonial Beacon Oil Refinery Business Office	30 Beacham St	Everett
Hawes, John House	568 East Fifth St	Boston
Lowe, Abram G. House	South St	Bridgewater
School Street School	School St	Bridgewater
Whitcomb, Moses House	145 Centre St	Holbrook
Not Named in Database	243 Centre St	Holbrook
Monk, Decatur House	316 North Ave	Rockland
Burrage, Albert C. and Company Worker Housing	251 Reed St	Hanson
Cushing, Elijah House	89 East Washington St	Hanson
Ellis, David House	696 Summer St	Rockland
Brooks - Piper House	206 Centre St	Quincy
Johnson, Erick House	182 Glendale Rd	Quincy
Granite Fountain and Horse Watering Trough	20 Sea St	Quincy
Chase, William M. House	192 Davis St	Quincy
Not Named in Database	65 Norfolk St	Weymouth
Not Named in Database	9 Biscayne Ave	Weymouth
Not Named in Database	74-76 Putnam St	Weymouth
Gerrish, George Rowhouse	80 Park St	Chelsea
Marsh, John Jr. House	5-11 Fort Hill St	Hingham
Not Named in Database	84 North St	Hingham
Hull Cemetery	Spring St	Hull
Williams, Charles H. House	340 North Main St	Cohasset
Ellsworth, William H. House	36 Ash St	Cohasset
Parker, William L. Barn	136 Border St	Cohasset
Litchfield, James Addison House	1 Cherry Ln	Scituate
Holland, Joseph E. Jr. House	205 Mann Lot Rd	Scituate
Fuller, Herman O. House	561 South Franklin St	Holbrook
Hyland, William House	325 Mount Blue St	Norwell
Burr, Levi House	17 Leavitt St	Hingham
Not Named in Database	16 Gates St	Boston
Pettingill Double House	4 Linden St	Boston
Saint Angela's Roman Catholic Church School	120 Babson St	Boston

HISTORIC SITE NAME	ADDRESS	TOWN NAME
Not Named in Database	94 Harvard Ave	Brookline
Winthrop Parkway - Segment One	Winthrop Pkwy	Revere
Not Named in Database	96 Arlington Ave	Boston
Sack, Israel - Fishman, Isaac Building	54-56 Charles St	Boston
Cushing, George M. - Hibbard, Charles Lovely House	49 Walnut St	Milton
Ames Shovel and Tool Company Tenement #47	68 Pond St	Easton
Kean, Josiah House	787 Keene St	Duxbury
Not Named in Database	32 Holiday St	Boston
Plymouth Cordage Company Worker Housing	93-99 Forest Ave Extension	Plymouth
Plymouth Cordage Company Double Worker Housing	77-79 Spooner St	Plymouth
Not Named in Database	36 Reedsdale Rd	Milton
Mann, Douglas I. House	45 Alberta Rd	Brookline
Hancock Village Duplex	46-56 Independence Dr	Brookline
East Boston Service and Emergency Building	149 London St	Boston
Not Named in Database	93 North Union St	Arlington
Not Named in Database	74 Orvis Rd	Arlington
Fowle, John House	43 Franklin St	Arlington
Jackson, Capt. Samuel Jr. House	137 Washington St	Newton
Ripley, Nathaniel House	618 Centre St	Newton
Harrington, Daniel G. House	39 Newtonville Ave	Newton
Tupper, Angus G. House	19 Jasset St	Newton
Fagan, Luke House	2R Middle St	Newton
Welch, Michael House	8 Emerald St	Newton
Not Named in Database	24-26 Wiswall St	Newton
Not Named in Database	15-19 Cross St	Newton
Cook, Capron C. House	90 Elm St	Newton
Tolman, James House	84 Highland St	Newton
Davenport, Ralph - Keyes, Elliot Weston House	3 Newland St	Newton
Terry, John B. - Stone, Henry Lewis House	63 Hawthorne Ave	Newton
Thayer, Edwin M. Jr. House	141-143 Walnut St	Newton
Elwell, Thomas M. House	215 Highland Ave	Newton
Not Named in Database	63 Lombard St	Newton
Henry, John Quincy House	73 Sargent St	Newton
Newton - Wellesley Hospital - Ellison Hall	2014 Washington St	Newton
Harbach, John W. House	303 Ward St	Newton
Hollis, Charles F. House	90 Erie Ave	Newton
Redman, George M. House	401 Lowell Ave	Newton
Gamewell Fire Alarm and Telegraphic Company Bldg	1238-1254 Chestnut St	Newton
Buffum, Fanny T. House	1548 Beacon St	Newton
Alley, John S. House	320 Chestnut St	Newton
Not Named in Database	34 Hartford St	Newton
Not Named in Database	95 Webster Pk	Newton
Butterfield, Charles B. House	329 Hammond St	Newton
Eliot Church of Newton	474 Centre St	Newton
Not Named in Database	50 Chestnut Hill Rd	Newton
Not Named in Database	64 Plainfield St	Newton
Not Named in Database	28 Converse Ave	Newton
Not Named in Database	11 Sagamore Rd	Newton

HISTORIC SITE NAME	ADDRESS	TOWN NAME
Not Named in Database	17 Glastonbury Oval	Newton
Not Named in Database	101 Avalon Rd	Newton
Toner, James Vincent and Mary A. James House	14 Lockwood Rd	Newton
Not Named in Database	23 Calvin Rd	Newton
Not Named in Database	203-205 Langley Rd	Newton
Parker, Lewis C. House	75 Aspen Ave	Newton
Not Named in Database	18 Bontempo Rd	Newton
Not Named in Database	24 Maynard St	Newton
Not Named in Database	41 Maynard St	Newton
Not Named in Database	17 Baldpate Hill Rd	Newton
Not Named in Database	30 Old Colony Rd	Newton
Not Named in Database	140 Langdon St	Newton
Central Congregational Church	218 Walnut St	Newton
Rumford Incinerator	121 Rumford Ave	Newton
Not Named in Database	43 Wyoming Rd	Newton
Not Named in Database	81 Vista Ave	Newton
Goldberg, Yehuda House	24 Dorr Rd	Newton
Not Named in Database	37 Pratt Dr	Newton
James, Arthur H. House	25 Hillside Rd	Newton
Not Named in Database	48 Billings Pk	Newton
Baker, Henry House	359 Otis St	Newton
Fuller, Charles J. - Beck, Adam House	135 Cornell St	Newton
Denison, Adelbert House	88 Forest St	Newton
Pratt, Louis M. House	44 Lakewood Rd	Newton
Not Named in Database	607 Commonwealth Ave	Newton
Not Named in Database	894 Commonwealth Ave	Newton
Not Named in Database	50 Plainfield St	Newton
Not Named in Database	31 Shady Hill Rd	Newton
Fredrickson, Fred House	89 Norwood Ave	Newton
Colonial Apartments	40 Cheney St	Boston
Drew, Emma - Palmer, George House	45 Houston Ave	Milton
Not Named in Database	88 Audubon Rd	Milton
Not Named in Database	148-150 Audubon Rd	Milton
Not Named in Database	9 Cibel Path	Newton
Not Named in Database	31 Sheafe St	Boston
Not Named in Database	21 Cooper St	Boston
Fowler House	31 South St	Medford
Wyman, Herbert House	67 Oak St	Milton
Smith, Stanley House	20 Vesey Rd	Randolph
Not Named in Database	27 Garden St	Milton
Not Named in Database	87 Gilson Rd	Scituate
Not Named in Database	90 Gilson Rd	Scituate
Not Named in Database	125 Gilson Rd	Scituate
Adams, Edwin Building	17-19 Stafford St	Boston
Greaney, Patrick and Sabina House	29 North St	Medford
Saint Joseph's Roman Catholic Church Community Center	138 High St	Medford
Butler, George W. and Katherine House	60 Cushing St	Medford
Ballou, Russell A. Row House	12 Chesterton St	Boston

HISTORIC SITE NAME	ADDRESS	TOWN NAME
Wigglesworth, Victor Hugo and Mary Winthrop Shackford House	4 Colonial Terr	Belmont
Haynes, Alfred House	361 Cherry St	Newton
Valentine, Charles E. and Josephine M. Sparrow House	362 Wolcott St	Newton
Not Named in Database	5 Brigham St	Boston
Not Named in Database	9 Cheever Ct	Boston
Milton Savings Bank Building	30-40 Adams St	Milton
Not Named in Database	41 Sunset Dr	Randolph
Spencer, James House	99 Maple St	Milton
Neff, Dr. Richard S. House	60 Harrison St	Brookline
Yatsuhashi, Harumichi House	66 Beals St	Brookline
Not Named in Database	2 Traverse St	Canton
Not Named in Database	19 Chester Ave	Easton
Not Named in Database	59 Sheridan St	Easton
Not Named in Database	62 Sheridan St	Easton
Not Named in Database	87 Sheridan St	Easton
Yenetchi, George V. House	156 First Parish Rd	Scituate
Hatch, Jacob House	10 New Driftway	Scituate
Sears, Henry C. House	18 Circuit St	Boston
Field, D. W. Park - Waldo Lake	Field, D. W. Park	Brockton
Not Named in Database	26 Bellevue Ave	Brockton
Belknap, John House	10 Flanders Ln	Westborough
Cary, William Hiram House	2 Barber St	Medway
Not Named in Database	55 Lavender St	Millis
Kenney House	7 Meserve St	Hopkinton
Clafin, W. F. House	10 Clafin Ave	Hopkinton
Fay, Dea. Peter - Peters, Henry H. House	2 Chestnut Hill Rd	Southborough
Oak Hill Standpipe	Oak Hill Rd	Southborough
Not Named in Database	4 Winter St	Southborough
Not Named in Database	35 Brook St	Marlborough
Not Named in Database	59 Neil St	Marlborough
Leland Monument	Washington St	Sherborn
Glidden, Abbie L. House	65 Alexander St	Framingham
New South Cemetery	South Main St	Sherborn
Bacon, Oliver - Kelley, John House	8 Merrill Rd	Natick
Carpenter, Daniels House	80 Main St	Foxborough
Garside, John House	111 Summer St	Walpole
Mason, Harry S. House	59 South St	Medfield
Shattuck, Edmund J. Estate Stable	71 Bond St	Norwood
Shafer Hall - Wellesley College	Central St	Wellesley
Cheney Bridge	Washington St	Wellesley
Not Named in Database	481 High St	Westwood
Train, Otis Barn	138 Wellesley St	Weston
Randall - Stickney House	246 Ash St	Waltham
Evans, Charles House	672-674 Main St	Watertown
First Baptist Church	134 Mount Auburn St	Watertown
Dodge, Clara House	43 Intervale Rd	Brookline
Miller, Charles S. House	55 Devon Rd	Brookline
Not Named in Database	25 Southbourne Rd	Boston

HISTORIC SITE NAME	ADDRESS	TOWN NAME
Not Named in Database	263 Walnut St	Brookline
Carroll, Bernard House	508 Washington St	Brookline
Brooks, Helen French House	300 Adams St	Milton
Washburn, George Fred House	230 Fairmount Ave	Boston
Allen, Stephen M. House	6 Dimock St	Boston
Brandeggee, Mary B. Brick Stable	165A Allandale St	Boston
Williams, Edward H. House	22 Rockview St	Boston
Not Named in Database	27 Saint Marks Rd	Boston
Costello, John H. House	42 Sawyer Ave	Boston
Clap, John H. House	36 Old Morton St	Boston
Dorchester Heights - 1876 Centennial Monument	Thomas Park	Boston
Hume Carriage Company - Kings Department Store	910 Commonwealth Ave	Brookline
Mellen, James House	33 Washington Ave	Cambridge
Raymond, T. H. Warehouse	175 Green St	Cambridge
Not Named in Database	51 Eliot St	Boston
Stevens, Charles House	36 Ivaloo St	Somerville
Somerville Fire Station Engine #7	265 Highland Ave	Somerville
Swan - Bemis House	80 High St	Medford
Shapleigh, S. House	474 Commonwealth Ave	Boston
Not Named in Database	159-161 Cherry St	Cambridge
Not Named in Database	86 Hammond St	Boston
Ames, S. T. House	230 Marlborough St	Boston
Johnson, Samuel House	29 Marlborough St	Boston
Harmon, James Apartment House and Commercial Block	733-739 Huntington Ave	Boston
Not Named in Database	555 Columbus Ave	Boston
Johnson, Samuel W. Two-Family House	111 G St	Boston
Not Named in Database	4-12 Farrington Ave	Boston
Freeland, G. W. House	275 Beacon St	Boston
Ames, S. T. House	335 Beacon St	Boston
Dalton, H. R. House	507 Beacon St	Boston
Quincy, H. P. House	452 Beacon St	Boston
Not Named in Database	30-32 Hawthorne St	Boston
Pratt, Caleb House	31 Walker St	Boston
Not Named in Database	158 Endicott St	Boston
Taylor, William H. House	945 East Broadway	Boston
Winthrop Square Parking Garage	115 Federal St	Boston
Smith, Samuel - Babb, Eben P. House	7-8 Lathrop Pl	Boston
McVane, J. Three-Decker	30 Clarkson St	Boston
Parlin, Frederick E. Memorial Library	410 Broadway	Everett
Kingman, Ezra House	63 West St	East Bridgewater
Whitmarsh, Lot House	698 Washington St	East Bridgewater
Belcher, Thomas Jr. House	445 North Franklin St	Holbrook
Porter, Elijah House	16 Pond St	Holbrook
Not Named in Database	861 Circuit St	Hanover
Not Named in Database	287 Silver St	Hanover
Crane, Samuel House	30 High School Ave	Quincy
Not Named in Database	76 Cedar St	Weymouth
Not Named in Database	65 High St	Weymouth

HISTORIC SITE NAME	ADDRESS	TOWN NAME
Winslow, Herbert S. House	121 Hawthorne St	Weymouth
Not Named in Database	434 Broadway	Chelsea
Floyd, Edward House	210 Main St	Winthrop
Wilder, Edward F. House	4 High St	Hingham
Percival, Capt. John Philip Turner House	193 South Main St	Cohasset
Bates, Newcomb Blacksmith Shop	11 Elm St	Cohasset
Green Lodge Street Bridge over Neponset River	Green Lodge St	Canton
Delano, Isaac Ice House	566 Tremont St	Duxbury
Not Named in Database	179 Babcock St	Brookline
Langwater Farm House - Horse Barn	250 Main St	Easton
Not Named in Database	111 Cabot St	Milton
Woomer, Donald B. House	2 Evergreen Ln	Cohasset
Waterman, Anthony House	26 First Parish Rd	Scituate
Flemming, John House	21 South Main St	Sharon
Anderson Block	29-31 Phillips St	Boston
Loring, Jonathan Double House	49 Pinckney St	Boston
Russel, Sarah S. House	1 Louisburg Sq	Boston
West Roxbury Parkway - East Border Road	East Border Rd	Boston
Not Named in Database	30 High St	Chelsea
Not Named in Database	32 Alford St	Boston
Not Named in Database	3 River Street Pl	Boston
Eliot, Samuel - Brandeis, Louis Dembitz House	6 Otis Pl	Boston
Tilton, Charles H. Boot Factory Worker Housing	5-7 Forest Ave	Ashland
Blue Hills Reservation Parkways - Chickatawbut Rd	Chickatawbut Rd	Milton
Hanchett, William T. House	64 Park Ave	Natick
Not Named in Database	47 South Russell St	Boston
Not Named in Database	89 West Cedar St	Boston
Sheehan, Paul House	55 Atherton St	Milton
Standish Burying Ground - Weston, Priscilla Stone	Chestnut St	Duxbury
Cole, S. B. House	12 Savin Hill Ave	Boston
Not Named in Database	33 Fessenden St	Boston
Not Named in Database	73 Monatiquot Ave	Braintree
Not Named in Database	33 Bowditch St	Braintree
Schraut, Max V. Bakery	77 Elm St	Braintree
Soule, Edwin House	105 Cedar St	Middleborough
Rathbun, Sarah - Saunders, Katherine House	109 East St	Wrentham
Ames Farm	106 Holliston St	Medway
Green Street Bridge over Charles River	Myrtle St	Norfolk
Pellican, T. House	256 Parkerville Rd	Southborough
Kilgore House	72 Hayden Rowe St	Hopkinton
Morse - Wonderly House	1 West Main St	Hopkinton
Not Named in Database	4 Stub Toe Ln	Southborough
Rice, John E. Building	223-225 Main St	Marlborough
Miller House	146 Church St	Marlborough
Not Named in Database	109 Hildreth St	Marlborough
Saint Stephen's Roman Catholic School	25 Clinton St	Framingham
Danforth Street - Hillside Street Bridge	Hillside St	Framingham
'Wellesley' - Hunnewell Estate	845 Washington St	Wellesley

HISTORIC SITE NAME	ADDRESS	TOWN NAME
Foxborough Emmanuel Church	106 Central St	Foxborough
Dunbar, David House	551 Walnut St	West Bridgewater
Tisdale Cemetery	Mountain St	Sharon
Not Named in Database	1 Orchard St	Randolph
Not Named in Database	113 Prospect St	Wellesley
Not Named in Database	43 Hillcrest Pl	Westwood
Not Named in Database	400 Crescent St	Waltham
Berg, David House	179 Williams Ave	Milton
Cook, Grace E. House	9 Hyslop Rd	Brookline
Ryan, John House	85 McBride St	Boston
Kiernan, John M. Two-Family House	14-16 Penfield St	Boston
Saint Mary of the Assumption Rectory	5 Linden St	Brookline
Tucker Woodworking Shop	8 Harland St	Milton
Warren, Hon. Daniel House	227 Fairmount Ave	Boston
Cobb, Sylvanus House	232 Fairmount Ave	Boston
Not Named in Database	19-21 Eldridge Rd	Boston
Not Named in Database	53-55 Vale St	Boston
Not Named in Database	79 Marcella St	Boston
Kimball, Charles O. House	29 Elm St	Boston
Not Named in Database	75 Windsor St	Boston
Dorchester Pottery Works	101-105 Victory Rd	Boston
Flagg, Charles P. House	70 Sewall Ave	Brookline
Rowe, J. H. Farm Worker's Double House	80-82 Child St	Boston
Barkin and Gorfinkle Building	415-429 Massachusetts Ave	Cambridge
Francis - Allyn House	1564 Massachusetts Ave	Cambridge
Collieson, John F. House	21 Park St	Somerville
Not Named in Database	178 West Brookline St	Boston
Standish, Miles House	32 Commonwealth Ave	Boston
Mason, W. P. House	211 Commonwealth Ave	Boston
Not Named in Database	19 Greenwich St	Boston
Not Named in Database	14 Rutland Sq	Boston
Not Named in Database	33 Braddock Pk	Boston
Potter, Asa House	34 Fairfield St	Boston
Pollard, Rev. Andrew Row House	748 East Fourth St	Boston
Carr, Samuel House	31 Oak St	Boston
Not Named in Database	903 Boylston St	Boston
Tuckerman, Edward - Parkman, George Francis House	33 Beacon St	Boston
Lennihan, Charles J. House	19 Bowdoin Ave	Boston
Not Named in Database	2267-2275 Washington St	Boston
Souther, Joseph Town House	27 Washington St	Boston
Cooper, James Double House	93 Baldwin St	Boston
Austen, William Double House	27-29 Cross St	Boston
Fowles, Thomas - Preston, David House	170 Bunker Hill St	Boston
Keith, Mitchell House	17 Central Sq	Bridgewater
Arnold, Briggs House	225 North Ave	Rockland
Loud, Perez House	260 Pond St	Weymouth
Soule, Jabez House - Soule's Rest	398 Plymouth St	Halifax
Churchill, William - Sturtevant, Isaac R. House	80 Main St	Plympton

HISTORIC SITE NAME	ADDRESS	TOWN NAME
Our Lady of the Sacred Heart Roman Catholic Chapel	758 Broadway	Hanover
Hanover Academy Building	195 Washington St	Hanover
Szathmary, Dena House	72 Glendale Rd	Quincy
Squantum Fire Station	86 Huckins Ave	Quincy
Hunt, E. G. House	78 Front St	Weymouth
Not Named in Database	35 Pleasantview Ave	Weymouth
City Hospital Domestic Building	Long Island Rd	Boston
Black House	42 Hawthorn St	Chelsea
Winthrop Spanish American War Veterans' Memorial	Metcalfe Sq	Winthrop
Campbell, Daniel S. House	246 Pond St	Cohasset
Kenney, Horace P. House	27 Bancroft Rd	Cohasset
Lothrop, John Jacob House	1 Summer St	Cohasset
Hyland, Carrie	41 James Ln	Cohasset
Nichols, Naaman House	1 Highland Ave	Cohasset
Collier, Capt. Henry House	116-118 South Main St	Cohasset
Charlestown Navy Yard - Building 207	Navy Yard	Boston
Cook, W. House	35 Standish St	Duxbury
Estes House	355 Ocean St	Marshfield
Draper Brothers Textile Company Building #3	28 Draper Ln	Canton
Not Named in Database	14 Pleasant St	Franklin
Durgan, Ada Garage	67 Crowninshield Rd	Brookline
Woodworth, Edward House	104 South Pleasant St	Sharon
Hall, Cora and Esther House	32 Pleasant St	Sharon
Simonds, J. F. Double House	65 Old Harbor St	Boston
Boston University School of Theology Chapel	27-29 Chestnut St	Boston
Elliott, William - Lowell, Francis C. House	56 Beacon St	Boston
Not Named in Database	101 North St	Randolph
Soldiers Home Assistant Commandant's House	34 Hillside Ave	Chelsea
Spring Brook Cemetery - Chilson, Gardner Monument	Spring St	Mansfield
McKee, Emma J. House	3 Summit Rd	Natick
DeWitt, George Harris House	12 Columbus Ave	Easton
Not Named in Database	30 Garden St	Boston
Not Named in Database	50 Revere St	Boston
Gallivan, Dr. John J. and Dorothy W. House and Doctor's Office	776 Washington St	Braintree
Not Named in Database	2 Spruce St	Braintree
Locke - Ober Restaurant	3-4 Winter Pl	Boston
Chase, Torrey House	34 Broad St	Weymouth
Not Named in Database	227 Main St	Medway
Chafflin - Nason House	45 Queen St	Franklin
Not Named in Database	39 Lincoln St	Medway
Ide, Rev. Jacob House	158 Main St	Medway
Wrentham State School - Oak Grove Cottage III	Prouty Dr	Wrentham
Not Named in Database	26 Pleasant St	Hopkinton
Clafin Hardware Store	63 Main St	Hopkinton
Not Named in Database	6 Walcott St	Hopkinton
Temple, J. House	19 Oak Hill Rd	Southborough
Reformatory Cemetery	Perry St	Sherborn
Gordon, Maj. Gen. George H. House	936 Central St	Framingham

HISTORIC SITE NAME	ADDRESS	TOWN NAME
Perry, Otis House	61 West Central St	Natick
Union Straw Works Double Worker Housing	36-38 Sherman St	Foxborough
Fairfield, Capt. Nicholas House	2 Old Pond St	Norfolk
World War II Memorial Flagpole	1 Lincoln St	Easton
Mahoney, Frederick J. House	27 Depot St	Easton
Lamb, Amasa A. House	59 Grove St	Stoughton
Maier, Augustus House	412 Hartford St	Westwood
Wilson, Samuel House	75 Wilson's Ln	Needham
Not Named in Database	4 Fiske Rd	Wellesley
Not Named in Database	18 Sexton Ave	Westwood
Eaton, John House	19 Smith Dr	Westwood
Rand, Thomas Jr. House	131 Wellesley St	Weston
Westerly Burial Ground	Centre St	Boston
James, Frank Carriage Barn	123 Buckminster Rd	Brookline
Blanchard, Dr. Benjamin S. House	432 Washington St	Brookline
Not Named in Database	47 Burroughs St	Boston
Francis, Dr. Tappan Eustis House	35 Davis Ave	Brookline
Not Named in Database	29 Fairfax Rd	Milton
Watson, Robert A. Apartment House	6 Codman Pk	Boston
Not Named in Database	1 Murray Ave	Boston
Not Named in Database	139 Blue Hill Ave	Boston
Johnson, George House	23 Albion Pl	Boston
Moriarty, Mary E. House	14 Amory St	Brookline
Central Square Street Pattern	Massachusetts Ave	Cambridge
Brewer, Isaac D. - Pulsifer, William Double House	50-52 Magazine St	Cambridge
Radcliffe College Gymnasium	Mason St	Cambridge
Sawyer, Chester House	27 Lancaster St	Cambridge
Mystic Pumping Station	Alewife Brook Pkwy	Somerville
Wheatland, George House	369 Marlborough St	Boston
Ames, J. B. House	303 Marlborough St	Boston
Not Named in Database	57 Rutland Sq	Boston
Not Named in Database	132-136 Warren St	Boston
Ridgeway, Edward W. Rowhouse	5-9 School St	Somerville
Moore, William A. House	72 Marshall St	Somerville
Not Named in Database	37 Gray St	Boston
Hughes, Joshua House	401 West Fourth St	Boston
Not Named in Database	392 Boylston St	Boston
Wirth, Jacob Building	31-39 Stuart St	Boston
Flint, H. G. Three Decker	206 L St	Boston
Not Named in Database	36 Hawthorne St	Boston
Litchfield, Lawrence House	8 Myrtle St	Boston
NY, NH & H Railroad Bridge over South Street	South St	Boston
Osgood, Thomas - Bird, Capt. Comfort House	56 Winthrop St	Boston
Seymour, Friend Town House	6 Washington St	Boston
Collins, James Row House	936 East Broadway	Boston
Not Named in Database	120-130 Water St	Boston
Lady of Grace Roman Catholic School	Nichols St	Everett
Garrity, James House	195 North Ave	Rockland

HISTORIC SITE NAME	ADDRESS	TOWN NAME
Cushing, Frederick House	160 Front St	Weymouth
Not Named in Database	28 Third St	Weymouth
Not Named in Database	19 Fisk Ave	Weymouth
Not Named in Database	40 Hawthorn St	Chelsea
Hamer, Harry Building	52 Washington Ave	Chelsea
Not Named in Database	70 Waldemar Ave	Winthrop
Smith - Grueby - Flye House	303 Main St	Winthrop
Not Named in Database	43 Beal St	Hingham
Hallett, James G. House	143 South St	Hingham
Training Annex Bldg #SH5 - Inert Materials Storage	Leavitt St	Hingham
Not Named in Database	100 Kilby St	Hingham
Crafts, George B. House	422 King St	Cohasset
Bell, James W. House	597 Jerusalem Rd	Cohasset
Lincoln, Abraham House	102 Beechwood St	Cohasset
Wilcutt, Thomas Barn	10 Jerusalem Rd	Cohasset
Cohasset Central Cemetery	25 Joy Pl	Cohasset
Nichols, Ambrose House	26 South Main St	Cohasset
Metropolitan District Commission Swimming Pool	Charles River	Cambridge
Charlestown Navy Yard - Bldg 136 - Marine Corps HQ	Navy Yard	Boston
Peterson's Store	318 Washington St	Duxbury
Not Named in Database	1 Orchard Rd	Scituate
Murphy, Julia B. House	370 Powder Point Ave	Duxbury
Pratt's Brook Stone Walls	Plymouth St	Middleborough
Williams, Thomas House	220 Atlantic Ave	Cohasset
Grishaver and Gerrish Apartment Building	21 Euston St	Brookline
Not Named in Database	106 Allerton Rd	Milton
Bell Rock Park - 1st and 2nd Meetinghouse Marker	Main St	Malden
Dupee, Nelson - Ware, Asa Blake House	31 North St	Norfolk
Pratt, Elias W. Barn	53 Stetson Rd	Norwell
Campbell, Hugh House	18 Glen Rd	Marshfield
Phillips, John Goddard House	36 Pleasant St	Sharon
Not Named in Database	20 Blanche St	Boston
Not Named in Database	120 Grampian Way	Boston
Not Named in Database	269 Savin Hill Ave	Boston
Otis, Third Harrison Gray House	45 Beacon St	Boston
Harrod, James - Hamblen, Benjamin House	53 Pinckney St	Boston
Widdifield, John and Daniel B. House	26 West Cedar St	Boston
Kiddie Kamp Cabin	161 Lakeview St	Sharon
Not Named in Database	9-11 Fitz Terr	Chelsea
Not Named in Database	611 East St	Walpole
Harlow, Hugh - Williams, F. House	153 Main St	Easton
Charles River Speedway Garage	1420-1440 Soldiers Field Rd	Boston
Shaw, W. House	16 Shaw St	Weymouth
Saint Cecilia Roman Catholic Church Rectory	54 Esty St	Ashland
Hill, Clarence B. House	8 Glendale Rd	Sharon
Not Named in Database	62 Mount Vernon St	Boston
Not Named in Database	63 Phillips St	Boston
Pondville Cemetery - Pond, Jacob Stone	Everett St	Norfolk

HISTORIC SITE NAME	ADDRESS	TOWN NAME
Cardinal Cushing Center - Building 3	Washington St	Hanover
Standish Burying Ground - Seabury, Samuel Stone	Chestnut St	Duxbury
North End Garage Company Garage	440 Commercial St	Boston
Not Named in Database	Green St	Bridgewater
Lucas, Caleb House	5 Carmel St	Middleborough
Rays Woolen Company Worker Housing	70 Maple St	Bellingham
Ames, W. Barn	79 Maple St	Bellingham
Not Named in Database	8 Norfolk St	Medway
Monahan, James House	40 Church St	Hopkinton
Woods, C. House	204 Parkerville Rd	Southborough
Woodbury's Tavern	75 Turnpike Rd	Southborough
Not Named in Database	18 Oak Hill Rd	Southborough
Saint Anne's Roman Catholic Church Rectory	20 Boston Rd	Southborough
Newton, L. House	Turnpike Rd	Southborough
Not Named in Database	1080 Waverly St	Framingham
Farrar, George House	302 Union Ave	Framingham
Thomas, Frederick House	762 Washington St	Walpole
Olmsted National Historic Site - Entry Driveway	99 Warren St	Brookline
Not Named in Database	25 Stanton Rd	Brookline
Hascey, H. C. House	258 Kent St	Brookline
Brooks, William B. Jr. House	11 Richview St	Boston
Wood, E. B. House	92 Lyndhurst St	Boston
Not Named in Database	58 Sudan St	Boston
Boston Wharf Company Paint Warehouse	11-15 Stillings St	Boston
Jones, John Building	1684 Beacon St	Brookline
Not Named in Database	126 Brattle St	Cambridge
Willard, Lucy House	78 Mount Auburn St	Cambridge
Not Named in Database	423 Marlborough St	Boston
Sharp, J. I. Building	45 Saint Botolph St	Boston
Not Named in Database	1198-1212 Broadway	Somerville
Not Named in Database	11 Lawrence St	Boston
Gilman, John F. House	25 Oak St	Boston
Baker, Seth House	479 Beacon St	Boston
Fiske Annex	97-99 State St	Boston
McKinley Building - Pepperell Building	160 State St	Boston
Fiske Building	87-95 State St	Boston
Mattapan Chronic Disease Hospital	249 River St	Boston
Hotel Sumner	76-82 Charles St, South	Boston
Not Named in Database	28 White St	Boston
Seavey, J. Franklin House	380 Park St	Boston
Not Named in Database	204 Cambridge St	Boston
Wheeler, Nathan Row House	63 Harvard St	Boston
Roxbury Ledge - Roxbury Pudding Stone Quarry	Tremont St	Boston
Franklin Brewery Company	3179 Washington St	Boston
Williams, Gilbert House	79 Pearl St	Boston
Seabury, Benjamin House	65 High St	Boston
Blessed Sacrament Roman Catholic Church Rectory	365 Centre St	Boston
Bangs, Charles H. House	219 Main St	Everett

HISTORIC SITE NAME	ADDRESS	TOWN NAME
Keith - Wilbur House	721 Pleasant St	Bridgewater
Nutter, Isaac - Fuller, Fred Fancy Dry Goods Store	31 Central St	East Bridgewater
Avon Baptist Church	North Main St	Avon
Abington Mutual Fire Insurance Company	536 Washington St	Abington
Hersey, Ebenezer B. House	57 Coddington St	Quincy
Not Named in Database	59 Summer St	Quincy
Sacred Heart Roman Catholic Church	Washington St	Weymouth
Brown, Frederick House	119 Terrace Ave	Winthrop
Reed, Frank W. House	51 Middle St	Hingham
Sprague, Peter House	2 Pond St	Hingham
Not Named in Database	55-61 Water St	Hingham
Not Named in Database	108 Kilby St	Hingham
Beck, Barbara L. House	4 Rustic Dr	Cohasset
Flynn, Peter L. Jr. House	27 Linden Dr	Cohasset
Not Named in Database	737 Country Way	Scituate
Pratt, Capt. Peter House	2 Black Horse Ln	Cohasset
Pratt, Thomas House	31 North Main St	Cohasset
Thomas - Webster Estate Garage	238 Webster St	Marshfield
Soule, Thomas II Stable and Dovecote	106 Powder Point Ave	Duxbury
Not Named in Database	173 Babcock St	Brookline
Not Named in Database	221 Ash St	Weston
Not Named in Database	41 Columbine Rd	Milton
Crie, Issaac H. House	19 Gould Ave	Malden
Not Named in Database	24 Plymouth Ave	Milton
Briggs, Warren House	290 River St	Norwell
Not Named in Database	3 Fourth St Place	Boston
Harris, Charlotte - Bigelow, William S. House	60 Beacon St	Boston
Richards, Francis House	85 Pinckney St	Boston
Cary Avenue Baptist Church Hall	16 Cary Ave	Chelsea
Hutchins, E. R. House	32 John St	Chelsea
Not Named in Database	10 Saint James Ave	Boston
Forbes Lithograph Mfg. Company - Building S	1 Forbes St	Chelsea
Sweeney, Dennis S. - Curry, Edward B. Block	1-5 School St	Quincy
DeNapoli, Anthony C. House	2 Otis Ave	Cohasset
Glover, Grace House	32 Fifiel St	Watertown
Hayward Place Parking Garage	34 Harrison Ave	Boston
Not Named in Database	18 South Russell St	Boston
Supreme Market - Flanagan's Market	530-540 Gallivan Blvd	Boston
Kerrigan, John Store	2 Reedsdale Rd	Milton
Cohen, William B. House #2	115 Arlington Rd	Brookline
Webber, Max P. House	25 Alberta Rd	Brookline
Martino, Umberto House	63 Kensington Cir	Brookline
Hancock Village Duplex	29-35 Sherman Rd	Brookline
Haker, Walter H. House	29 Lowell Rd	Brookline
Hoyt, Hosea C. House	984 Chestnut St	Newton
Chaffee, Hiram W. House	61 Pearl St	Newton
Not Named in Database	37 Jefferson St	Newton
Airth, James P. House	12 Barnes Rd	Newton

HISTORIC SITE NAME	ADDRESS	TOWN NAME
Ripley, Nathaniel House	116 Church St	Newton
Judkins, Amos House	59 Judkins St	Newton
Not Named in Database	14 Quirk Ct	Newton
Not Named in Database	802 Watertown St	Newton
Purdie, Eleanor House	15 Temple St	Newton
Sikes, Byron L. House	205 Auburndale Ave	Newton
Washburn, Henry House	215 Auburndale Ave	Newton
Not Named in Database	9 Sharon Ave	Newton
Norman, L. F. House	118 Lowell Ave	Newton
Ross, Henry F. House	305-307 Cabot St	Newton
Keyes, Hale L. House	58-60 Highland Ave	Newton
Sanders, Austin House	25 Kimball Terr	Newton
Darling, Frederick Homer House	121 Suffolk Rd	Newton
Robinson, Harry W. House	19 Waban Hill Rd	Newton
Crehore, Lemuel Paper Mill Worker Housing	473 Grove St	Newton
Hagar, Isaac Jr. House	640 Grove St	Newton
Bray, William C. House	91 Herrick Rd	Newton
Duncklee, Susanna M. House	18 Duncklee St	Newton
Toles, Lucy A. House	173 Moffat Rd	Newton
Mayo, Lawrence House	257 Chestnut St	Newton
Cobb, William T. House	244 Prince St	Newton
Not Named in Database	21 Vista Ave	Newton
Not Named in Database	26 Hollis St	Newton
Not Named in Database	15-17 Holland St	Newton
Not Named in Database	20 Gralynn Rd	Newton
Not Named in Database	219-221 Langley Rd	Newton
Not Named in Database	6 Glastonbury Oval	Newton
Rogow, Arthur H. and Evelyn House	24 Lockwood Rd	Newton
Not Named in Database	52 Randlett Pk	Newton
Wetherbee, Benjamin House	138 Charlesbank Rd	Newton
Crehore, Charles F. House	55 Pine Grove Ave	Newton
Not Named in Database	1295 Boylston St	Newton
Not Named in Database	33 Bontempo Rd	Newton
Not Named in Database	46 Valley Spring Rd	Newton
Not Named in Database	15 Commonwealth Pk	Newton
Not Named in Database	50 Victoria Cir	Newton
Not Named in Database	28 Manemet Rd	Newton
Not Named in Database	23-25 Wiltshire Rd	Newton
Not Named in Database	30 Caroline Pk	Newton
Not Named in Database	127 Linwood Ave	Newton
Not Named in Database	17 Thaxter Rd	Newton
Not Named in Database	55 Myerson Ln	Newton
Not Named in Database	15 Timson Path	Newton
Not Named in Database	218 Wiswall Rd	Newton
Weiner, M. House	18 Valley Spring Rd	Newton
Not Named in Database	141 Evelyn Rd	Newton
Not Named in Database	69-71 Louise Rd	Newton
Not Named in Database	108 Andrew St	Newton

HISTORIC SITE NAME	ADDRESS	TOWN NAME
Fisher, Frank I. and Sons Gas Station	296 California St	Newton
Fessenden, A. L. House	26-28 Oakland St	Newton
Not Named in Database	122 Hawthorn St	Newton
Ogden, Mary House	57 Fisher Ave	Newton
Not Named in Database	1817 Commonwealth Ave	Newton
Not Named in Database	24-26 Elm Hill Pk	Boston
Not Named in Database	58 Prospect Pk	Newton
Not Named in Database	50 Dyer Ave	Milton
Not Named in Database	82 Dyer Ave	Milton
Not Named in Database	52 Houston Ave	Milton
Not Named in Database	6 Audubon Rd	Milton
Not Named in Database	37 Revere St	Milton
Not Named in Database	35 Winthrop St	Milton
Pinefield Shopping Center	1 Nicholas Rd	Framingham
Mount Auburn Cemetery - Howe, Lois Lilley Monument	580 Mount Auburn St	Watertown
Mount Auburn Cemetery - Sedgwick, Charles Monument	580 Mount Auburn St	Watertown
Crawford House	34 Crawford St	Boston
Jefferson, Henry House	63 Churchill St	Milton
Stubbs, Ralph M. Garage	579 North Main St	Randolph
Not Named in Database	19 Colliston Rd	Boston
Hansbury, Michael House	55 Waldeck Rd	Milton
Not Named in Database	62 Huntington Rd	Milton
Not Named in Database	72 Governors Rd	Milton
Not Named in Database	262 Edge Hill Rd	Milton
U. S. Coast Guard Station - Scituate	175 Edward Foster Rd	Scituate
Standish, Myles Park - Boulder Marker	0 Mayflower Ave	Duxbury
Cotton, John S. Double House	42-44 Cotting St	Medford
McKeon, Daniel House	161 Winthrop St	Medford
Harvard Trust Company Bank	63 Trapelo Rd	Belmont
Not Named in Database	104 Old St	Randolph
Abbot, Charles L. and Laura N. House	6 Crocker Cir	Newton
Not Named in Database	43 Legion Pkwy	Brockton
Not Named in Database	183 Main St	Brockton
Not Named in Database	245 Main St	Brockton
Not Named in Database	20 Oak Rd	Milton
Not Named in Database	19 Rock View Rd	Milton
Wright, Warren New England Barn	176 Washington St	Hanover
Stetson, Oren Russell House	55 Spring St	Hanover
Devlin, Robert and Stephen House	104 Elm St	Framingham
Not Named in Database	710 Washington St	Canton
Not Named in Database	259 Depot St	Easton
Not Named in Database	1 Dailey Ave	Easton
Durrell, Dr. Thomas M. and Alma L. House and Doctor Office	21 Bow St	Somerville
Lewis, Burnham and Edytha Babs Macy House	4 Willow Rd	Weston
Not Named in Database	2 Rebecca Rd	Scituate
Finotti, Fr. Joseph Rectory Barn	58 Kent St	Brookline
Murphy, Patrick House	18 Beaver Dam Rd	Scituate
The Regent Apartments	44 Regent St	Boston

HISTORIC SITE NAME	ADDRESS	TOWN NAME
Welsh, William Row House	6 Saint James Pl	Boston
Not Named in Database	359 Ash St	Brockton
Not Named in Database	41 Oak St East	Braintree
Franklin Street Bridge over Eagle Brook	Franklin St	Wrentham
Gunning, George House	15 Moore Ave	Franklin
Cutler Row #1	4 Highland St	Medway
Robie, C. House	15 High St	Medway
Not Named in Database	14 Phillips St	Medway
Fowle Tenement House	15 Janes Ave	Medfield
Fairbanks, David House - Town Mansion	441-443 Main St	Medfield
Frail - Pierce - Burnham House	82 Main St	Hopkinton
Not Named in Database	21 Grove St	Hopkinton
Not Named in Database	101 Edinborough St	Marlborough
Not Named in Database	5 Bay Rd	Wellesley
Monaghan, Job House #2	8 Cedar St	Wellesley
Carter, Horace A. House	790 Highland Ave	Needham
Babbitt, W. House	812 Main St	Walpole
Canton Corner Cemetery	Washington St	Canton
Dunbar, Dea. Thomas House	178-180 Washington St	Canton
Not Named in Database	Washington St	Canton
Not Named in Database	19 Hawthorne Rd	Wellesley
Not Named in Database	47 Deerfield St	Westwood
Morton, Charles B. House	1087 Webster St	Needham
Brooks School	44 School St	Weston
Not Named in Database	166-168 Trapelo Rd	Belmont
Not Named in Database	30 Bournedale Rd	Boston
Not Named in Database	15 Patten St	Boston
McKay, Donald E. House	65 Colbourne Cresc	Brookline
Dupee, John Carriage Barn	26 Chestnut St	Brookline
Cox, George D. Row House	5 Wigglesworth St	Boston
Tuttle, Dr. C. E. - Shackley, Frederick W. House	52 Robinwood Ave	Boston
Saint Luke's Church Rectory	7 Saint Luke's Rd	Boston
Kingsley, Chester House	10 Chester St	Cambridge
Rindge, Samuel Baker House	342-344 Harvard St	Cambridge
Revere, John - Linzee, Sarah House	20 Marlborough St	Boston
Wheeler, Morris Apartment House	59 South Huntington Ave	Boston
Lovejoy, Alvan L. House	30 Warren Ave	Somerville
Stickney, Francis H. - Davies, Benjamin Rowhouse	84 Thorndike St	Cambridge
Boston Army Supply Base Steam Locomotive Shop	11 Channel St	Boston
Pook, Samuel M. Double House	44 Chestnut St	Boston
Not Named in Database	46-48 White St	Boston
Filene's Department Store (rear)	81-83 Hawley St	Boston
Not Named in Database	162 Harvard St	Boston
Briggs, John and Company Paint Factory	266 Border St	Boston
Lewis, Mark - Kearny, Thomas F. Three-Family House	1 Mark St	Boston
Leverett Pond	Pond St	Boston
Churchill, Frank L. House	39 Summer St	Boston
Boston Wharf Company Wool Warehouse	10 Melcher St	Boston

HISTORIC SITE NAME	ADDRESS	TOWN NAME
Not Named in Database	32 Walter St	Boston
Solari, Antonio A. Apartment Building	5-7 North Sq	Boston
Lewis Wharf Company Building	220-230 Commercial St	Boston
Jenkins, Nathan S. House	61 Union St	Rockland
Wales, Austin Barn	289-291 Adams St	Abington
Wilder, Samuel House	963 Main St	Hingham
Whitman, Dea. Seth House	137 Barker St	Pembroke
Yerxa, Percy S. House	82 Dimmock St	Quincy
McGerigle, Esther E. House	154 President's Ln	Quincy
Murray and Tregurtha Marine Engine Company	2 Hancock St	Quincy
Not Named in Database	596 Commercial St	Weymouth
North Food Station	97 East Howard St	Quincy
Luna, Tugboat	Boston Harbor	Boston
Gerrish House	30 Hawthorn St	Chelsea
Not Named in Database	77 Hersey St	Hingham
Hersey, Edmund House	158-160 South St	Hingham
Ayers, Frank P. House	374 East St	Hingham
Kenney, Horace S. House	15 Bancroft Rd	Cohasset
Bailey, John Wade - Ellis, Walter Bailey House	709 Country Way	Scituate
Wilkins, James A. - Beal, Capt. George House	48 Sohier St	Cohasset
Rogers Tailor's Shop	15 Stockbridge St	Cohasset
Not Named in Database	64 Winter St	Kingston
Sampson, Levi House	399 Summer St	Duxbury
Dickie, R. K. Blacksmith Shop	645-647 Chapman St	Canton
Beaconsfield Path	Beaconsfield Path	Brookline
Balkam, William H. House	232 Highland St	Milton
Pope, Ebenezer - Bass, George House	75 Hurlcroft Rd	Milton
Not Named in Database	51 Marilyn Rd	Milton
Burns, John N. House	19 Stanton Rd	Cohasset
Lynch, Jeremiah House	181 Union St	Randolph
Not Named in Database	90 Prospect St	Marshfield
Not Named in Database	12 Gates St	Boston
Cochrane, Mary Double House	1 Chestnut St	Boston
Fenno, J. Brooks House	22 Louisburg Sq	Boston
Camp Wonderland Summer Staff Housing	186 Massapoag Ave	Sharon
Immaculate Conception Church Rectory Metal Garage	432 Windsor St	Cambridge
Not Named in Database	5 Palmer Ave	Somerville
Millis Street Clock	900 Main St	Millis
Donovan, Patrick House	57 Oakland St	Malden
Shea, Henry J. Building	23-29 Cottage Ave	Quincy
Christian Science Church Center Plaza	Huntington Ave	Boston
Packard, Dexter House	63 Cottage St	Sharon
Cochesett Graveyard	West Center St	West Bridgewater
Grady, Andrew N. House	36 Day St	Easton
Reardon, Cornelius House	19 Barrows St	Easton
Kimball, John - Kinsman, Albert Sylvester House	423 Bay Rd	Easton
Hurwitz, Simon Apartment	11 Waldren Rd	Boston
Not Named in Database	14 Nelson St	Boston

HISTORIC SITE NAME	ADDRESS	TOWN NAME
Thayer House	271 Washington St	Braintree
Not Named in Database	120 Front St	Braintree
Rickard, James Cole House	32 Pleasant St	Plympton
Not Named in Database	7 High St	Medway
Whiting, Elias House	90 Village St	Medway
Wrentham State Hospital G Ward	Greeley Ave	Wrentham
Turnpike Bridge - Lovells Bridge	Main St	Medfield
Hubbard, J. House	45 Highland St	Southborough
McIntire, Rev. James - Jackson, James House	117-119 Main St	Ashland
Grenon, Peter House	103 West Main St	Marlborough
Wilder House	363 Washington St	Holliston
Not Named in Database	32 Parks Dr	Sherborn
Not Named in Database	41-41A Raymond St	Framingham
Holiday Farm Gardner's Cottage	75 Elm St	Medfield
Capen, David House	129 Oak St	Foxborough
Pendergast Monument	Nahatan St	Norwood
Not Named in Database	76 Short St	Easton
Not Named in Database	67 Central St	Easton
Morse, Edward J. W. Thread Mill	7 Central St	Easton
Wilkins, Warren E. - Tolman, Nathan A. House	68 South Main St	Randolph
Little, Elbridge House	594 Washington St	Wellesley
Cody, Joseph House	4 Berkshire Rd	Wellesley
Westwood Meeting House - Westwood Baptist Church	808 High St	Westwood
Case Estates Summer House	135 Wellesley St	Weston
Dunn, Alphonso House	9 Maple Rd	Weston
Watertown Savings Bank	56 Main St	Watertown
Scranton, Henry A. House	37 Burnham St	Belmont
Ayling House	45 Devon Rd	Brookline
Blackall, Clarence H. House	185 Buckminster Rd	Brookline
Richmond, Winthrop J. Garage	67 Buckminster Rd	Brookline
Not Named in Database	104 Gardner Rd	Brookline
McNally, John J. House	779 Washington St	Brookline
Not Named in Database	81 Highland Rd	Brookline
Not Named in Database	230-232 Wachusett St	Boston
Not Named in Database	371 Highland St	Milton
Broadhurst, John T. Row House	13 Wigglesworth St	Boston
Not Named in Database	161-163 Marcella St	Boston
Maguire, Thomas and Mary House	34 Gaston St	Boston
Knight, B. B. and R. Company Worker Housing	8-10 Damon Pl	Boston
Not Named in Database	6-8 Thomas St	Boston
Burke, Edward House	76 Spruce St	Watertown
Not Named in Database	38 Staunton Rd	Belmont
Not Named in Database	25 Colchester St	Brookline
Not Named in Database	132 Saint Mary's St	Boston
Not Named in Database	168 Brattle St	Cambridge
Frothingham, Amos House	338 Harvard St	Cambridge
Emerson, Enoch House	32 Porter St	Somerville
Three Fields Apartments	1364-1384 Commonwealth Ave	Boston

HISTORIC SITE NAME	ADDRESS	TOWN NAME
Not Named in Database	440-442 Warren St	Boston
Almy, Benjamin - Ellis, Frank House	24 Warren Ave	Somerville
McNutt, John J. Building - Novelty Wood Works Bldg	38 Wareham St	Boston
Ashmont Rail Station	Dorchester Ave	Boston
Church of Our Savior	814 South St	Boston
Appleton, W. S. House	462 Beacon St	Boston
Not Named in Database	1527 River St	Boston
McGauley Building	180 Cambridge St	Boston
Hutchinson Building	29 Bromfield St	Boston
Power, Jacob P. House	100 H St	Boston
Niles Building	23-29 School St	Boston
Not Named in Database	20 Concord Sq	Boston
Not Named in Database	55 Franklin St	Boston
Not Named in Database	13 Bond St	Boston
Gerard, Victor Building	151-163 Portland St	Boston
Morse, N. House	123 Newbury St	Boston
Avery, Alden House	299 Newbury St	Boston
Boston Lunatic Hospital - West Employees Dormitory	591 Morton St	Boston
Not Named in Database	1 Centre Pl	Boston
Not Named in Database	107-109 Centre St	Boston
Hano, Samuel Company Worker Housing	22-24 Hano St	Boston
Ready, Lt. John Double House	25-27 Bennett St	Boston
Sawyer, Henry Printers	586 Rutherford Ave	Boston
Melanson Brothers Auto Salesroom	67 Chelsea St	Everett
Townsend, Jesse House	200 Union St	Holbrook
Hayward, Edwin House	377 South St	Halifax
Cobb, Clyde House	64 Hartsuff St	Rockland
Hobart, Elijah House	511 Hingham St	Rockland
Bornstein, Estelle House	44 Dimmock St	Quincy
Not Named in Database	35-37 Woodward Ave	Quincy
Adams, Fanny Crowinshield Ledger Marker	20 Sea St	Quincy
Route 3A Bridge	Route 3A	Quincy
Number 2 Warehouse	97 East Howard St	Quincy
Washington School	8 School St	Weymouth
Not Named in Database	30-32 Cedar St	Weymouth
Not Named in Database	18 Congress Ave	Chelsea
Rosen - Selesnick Building	8 Chester Ave	Chelsea
Goldfinger, Joseph House	63 Saint Andrew Rd	Boston
Hall, H. Dwight - Bigelow, Edmond L. House	62 Thornton Pk	Winthrop
Stowell, Adam House	111-113 Fort Hill St	Hingham
Fearing, Abel House	424 Main St	Hingham
Not Named in Database	41 Central St	Hingham
Not Named in Database	10 Elm St	Hingham
Loring, Jotham house	137 Main St	Hingham
Hill, E. A. House	22 Martin's Ln	Hingham
Tedeschi Shopping Plaza	790 C J Cushing Hwy	Cohasset
Delano, Judah House	1156 Tremont St	Duxbury
Duxbury Yacht Club - Waterfront Clubhouse	23 Mattakeeset Ct	Duxbury

HISTORIC SITE NAME	ADDRESS	TOWN NAME
Not Named in Database	80 Hancock St	Marshfield
Cochituate Field	Pemberton Rd	Wayland
Not Named in Database	29 Garfield St	Marlborough
Beddows, Norman A. House	65 Howe Rd	Cohasset
Geary, Steven L. House	55 Hillside Dr	Cohasset
Harris, William House	244 High St	Norwell
Not Named in Database	325 Savin Hill Ave	Boston
Whittier, Seth House	28 Irving St	Boston
Benjamin, Asher - Bliss, Elizabeth A. House	25 West Cedar St	Boston
Our Lady of Czestochowa Roman Catholic Rectory	655 Dorchester Ave	Boston
Not Named in Database	55 West St	Randolph
McMahon, William F. House	133 South St	Randolph
Maxwell, William House	40 West Side Rd	Milton
Not Named in Database	89 Brook Hill Rd	Milton
Ohabei Shalom Cemetery - Holtz Paired Headstones	147 Wordsworth St	Boston
Not Named in Database	106 Curve St	Millis
Rhoades, Mary L. House	38 Lime St	Boston
Not Named in Database	27-29 Eliot St	Medford
Burrill, W. Double House	29 Athens St	Weymouth
Sunderland, John F. House	21 Parkman St	Natick
Not Named in Database	45 River St	Boston
Maloy, James W. - Marchant, Albert L. House	92 Properzi Way	Somerville
Not Named in Database	263 Standish Ave	Plymouth
Not Named in Database	40 Front St	Braintree
New England Telephone Building	141 Main St	Franklin
Vine Lake Cemetery	Main St	Medfield
Clafin, Charles Leslie - Hayward, Lewis P. House	6 Park St	Hopkinton
South Street School	122 South St	Marlborough
Not Named in Database	57 Liberty St	Marlborough
Beal, Calvin W. House	96 West Central St	Natick
Bacon, Oliver N. - Perry, William House	50 West Central St	Natick
Hunnewell Farm Barn - Hunnewell Estate	901 Washington St	Wellesley
Fuller, Lewis F. House	32 Common St	Walpole
Union School	23 Highland St	Easton
Not Named in Database	425 Center St	Easton
Drake, Capt. Friend Burial Ground	Mountain St	Sharon
Dover Road Bridge over Charles River	Dover Rd	Dover
Norman Block	540-550A Washington St	Wellesley
Not Named in Database	100 Oxford Rd	Westwood
Not Named in Database	14 Deerfield St	Westwood
Gourgas, John Lewis III Dairy House	178 Boston Post Rd	Weston
Murray, Robert House	85 Crescent St	Waltham
Not Named in Database	88-90 Myrtle St	Waltham
Saint Patrick's Roman Catholic Church School	20 Church Hill St	Watertown
Waldo, Grace Howes House	69 Woodland Rd	Brookline
Smith House	23 Holland Rd	Brookline
Matthews, William Jr. House	251 Lamartine St	Boston
Not Named in Database	75-77 Highland Rd	Brookline

HISTORIC SITE NAME	ADDRESS	TOWN NAME
Not Named in Database	22 Cumberland Ave	Brookline
Not Named in Database	10 Willoughby Rd	Milton
Not Named in Database	11 Briarfield Rd	Milton
Not Named in Database	79 Randolph Ave	Milton
Deleon's Garage and Auto Repair	267 Highland St	Boston
Not Named in Database	12 Marcella St	Boston
Not Named in Database	107 Stoughton St	Boston
Marden - Orlando Building	237-241 Freeman St	Brookline
Lathrop, John C. House	99 Colchester St	Brookline
Harvard Square Squash Court	8-10 Linden St	Cambridge
Not Named in Database	158 West Brookline St	Boston
Barrett, Jonas Double House	1-2 Common St	Boston
Sheafe, William House	4 Marlborough St	Boston
Not Named in Database	9 Worcester Sq	Boston
Not Named in Database	330 Dartmouth St	Boston
Not Named in Database	6 Westwood Rd	Somerville
Kelly, Hugh and Peter J. House	36 Mystic St	Boston
Not Named in Database	753 Dorchester Ave	Boston
Lincoln, Charles House	162 Dorchester St	Boston
Beckler, Daniel W. Row House	305 K St	Boston
Not Named in Database	8 Essex St	Boston
Wentworth, Marshall Row House	909 Beacon St	Boston
Sawyer, George A. Men's Clothing Store	129 Tremont St	Boston
Saint John Roman Catholic Parochial Grammar School	9 Moon St	Boston
Stetson, David House	47-49 Park St	Boston
Not Named in Database	8 Cambridge Terr	Boston
Not Named in Database	18 Union Pk	Boston
Webb, Robert and Company Black Lead Works	412 Medford St	Boston
Cathedral Veteran's Housing	1472 Washington St	Boston
Davis, Charles W. and Frederick A. Building	328 Washington St	Boston
Monks and Company Flour and Grain Building	366 West Broadway	Boston
Not Named in Database	167 Trenton St	Boston
Jorgensen, Alex - Neilson, Harold C. House	56 Cedar Hill Rd	Holbrook
Wilde, Charles W. House	381 North Franklin St	Holbrook
Nash, Nathaniel House	644 Washington St	Abington
Merritt, Joseph House	71 Vernon St	Rockland
Stetson, Benjamin House	646 Main St	Hanover
Fay, William H. House	15 Woodward Ave	Quincy
Not Named in Database	47 Merrymount Rd	Quincy
North Welding Platen	97 East Howard St	Quincy
Not Named in Database	577 Broad St	Weymouth
Not Named in Database	78 Putnam St	Weymouth
Not Named in Database	182 Hermon St	Winthrop
Burbank, John and Charles B. House	265 King St	Cohasset
Barker, Warren E. House	6 Reservoir Rd	Cohasset
Coolidge, Horace H. House	449 Jerusalem Rd	Cohasset
Shaw, Rev. Josiah Crocker - Souther, Laban House	23-25 Highland Ave	Cohasset
Boston and Albany Railroad Bridge #23.54	Conrail Railroad	Ashland

HISTORIC SITE NAME	ADDRESS	TOWN NAME
Boston and Albany Railroad Bridge #23.83	Conrail Railroad	Ashland
Charlestown Navy Yard - Bldg 262 - Crane Tracks	Navy Yard	Boston
Nutter, Samuel J. House	57 Indian Pond Rd	Kingston
Cole, Rev. Jonathan - Russell, Thomas House	10 Summer St	Kingston
Hunt, E. W. House	163 Front St	Weymouth
Fuller Brook Park - State Street Bridge	State St	Wellesley
Green, Solomon House	17 Kevin Rd	Milton
Johnson, Frank House	85 Blue Hills Pkwy	Milton
Boyd, John - Miller, Nathaniel Outbuilding	87 Myrtle St	Norfolk
Anthony, John E. House	93 Myrtle St	Norfolk
Stetson, Melzar House	96 Stetson Rd	Norwell
Pratt House	138 Leavitt St	Hingham
Not Named in Database	80 Pleasant St	Hingham
Not Named in Database	129 G St	Boston
Not Named in Database	16-18 Elm St	Boston
Not Named in Database	237 Savin Hill Ave	Boston
Cushing, George K. Double House	25 Pinckney St	Boston
Aldrich, Thomas Bailey House	84 Pinckney St	Boston
Not Named in Database	3 Cazenove St	Boston
Not Named in Database	73 Brook Hill Rd	Milton
Not Named in Database	85 Garfield St	Watertown
Cuddy, Dr. Thomas House	31 Walnut St	Natick
Navarette Grocery - Seigel, Peter B. Stores	445-451 Columbia Rd	Boston
Driscoll, Kerrens Building	23 Foster St	Boston
Not Named in Database	19 Nelson St	Boston
Not Named in Database	Fort Standish Ave	Plymouth
New York and Boston Railroad Bed	NY, NH & H Railroad	Medway
Pleasant Street Bridge - Rockville Bridge	Pleasant St	Millis
Not Named in Database	87 Turnpike Rd	Southborough
Smyth, Charles House	139 Salem End Rd	Framingham
Ballard, Albert House	4 Reservoir Ridge Rd	Framingham
Hildreth Elementary School	Sawin St	Marlborough
Dawson, James Frederick Guest House	37 Ash Ln	Sherborn
Dennison Manufacturing Company Pay Shack	120R Dennison Ave	Framingham
New England Worsted Company Duplex - Fourth Double House	71-73 Central St	Framingham
Jenison, Robert House	470 Winter St	Natick
Stone, Andrew House	203 Stonebridge Rd	Wayland
Not Named in Database	16 Elm St	Medfield
Stone School, Old	Stone St	Walpole
Balduff, Julius F. House	71 Wilson St	Norwood
Howard, Ruby E. House	45 Pine St	Easton
Gray, James House - Wellesley College	672 Washington St	Wellesley
Bridge - Goodyear House	389 Worcester St	Wellesley
Young, Charles House	1 Arlington Rd	Wellesley
Oldham, Arthur House	24 Livermore Rd	Wellesley
Not Named in Database	82 Lake Shore Dr	Westwood
Not Named in Database	62 Channing Rd	Dedham
Trickey, Ellen House	214 Lexington St	Belmont

HISTORIC SITE NAME	ADDRESS	TOWN NAME
Not Named in Database	193-195 White St	Belmont
Not Named in Database	13 Sycamore St	Belmont
Hyslop, William Stable	33 Leicester St	Brookline
Not Named in Database	7 Perry St	Brookline
Hermance, Nelson House	592 Brush Hill Rd	Milton
Allen, W. C. House	16 Malbert Rd	Boston
Kerman, C. M. House	62 Charlotte St	Boston
Not Named in Database	133 Blue Hill Ave	Boston
Not Named in Database	73 Fairmont St	Belmont
McKay, David - Dole, Frank House	33 Naples Rd	Brookline
Gardner, Harrison House	105 Colchester St	Brookline
Sibley, Edwin D. House	3 Westwood Rd	Somerville
Crowninshield and Cabot House	398 Marlborough St	Boston
Sayles, Henry House	58 Commonwealth Ave	Boston
Dooley, James A. House	29 Leicester St	Boston
Sears, Willard Thomas House	322 Marlborough St	Boston
Brown and Wales Steel and Iron Company Warehouse	489-493 C St	Boston
Fiske, Benjamin M. House	46 Willow Ave	Somerville
Not Named in Database	56 Dwight St	Boston
Pope Manufacturing Company Building	219-223 Columbus Ave	Boston
Not Named in Database	406-410 Boylston St	Boston
Merrill, Silas House	270 Newbury St	Boston
Not Named in Database	30 Federal St	Boston
Prince Macaroni Company Factory	43-63 Atlantic Ave	Boston
Not Named in Database	210-212 Hanover St	Boston
Not Named in Database	128 Chandler St	Boston
First Baptist Church	Church St	Everett
Not Named in Database	756 South St	Bridgewater
Latham, Thomas House	558 Plymouth St	East Bridgewater
Nash, James D. House	147 Centre Ave	Abington
Howes, Stephen M. House	112 Arlington St	Rockland
Ellis, Eben House	81 River St	Middleborough
Torrey, William House	496 Market St	Rockland
Green, Austin House	32 Belcher Cir	Milton
Wheeler, Edward House	24 Brackett St	Milton
Not Named in Database	28 Glendale Rd	Quincy
Old Colony Railroad Furnace Brook Parkway Bridge	Furnace Brook Pkwy	Quincy
Crane, Frank W. House	11 Avon Way	Quincy
Davenport, Thomas B. House	9 Woodward Ave	Quincy
Perry, Francis Garage	15 Summer St	Weymouth
Not Named in Database	49 Norfolk St	Weymouth
Not Named in Database	10 Richmond St	Weymouth
Not Named in Database	41 Myrtle St	Weymouth
Blanchard - Coakley, Jeremiah House	1615 Commercial St	Weymouth
Bay State Iron Company Worker Housing	595 East Second St	Boston
Sheckter, Bennet Three-Decker	270 Chestnut St	Chelsea
Cushing, Alonzo House	662 Main St	Hingham
Not Named in Database	44 North St	Hingham

HISTORIC SITE NAME	ADDRESS	TOWN NAME
Martin's Well Dam	Martin's Ln	Hingham
Rosano, James W. House	19 Tupelo Rd	Cohasset
Washington, James A. House	312 North Main St	Cohasset
Weston Aqueduct	Weston Aqueduct	Framingham
Winslow, George M. House	113 Saint George St	Duxbury
Rogers, Timothy House	563 Spring St	Marshfield
Not Named in Database	15 Mann Lot Rd	Scituate
French, Robert House	28 Austin St	Milton
Foley, James E. House	63 Howe Rd	Cohasset
Farrow, Benjamin House	295 Washington St	Norwell
Turner, Jonathan House	342 Mount Blue St	Norwell
Not Named in Database	67 G St	Boston
Not Named in Database	7 Pacific St	Boston
Boston University Law Library	767 Commonwealth Ave	Boston
Merritt, Benjamin First House	194 Summer St	Norwell
Felton, Samuel M. House	58 Brimmer St	Boston
Williams, Henry C. House and Store	180 Main St	Easton
Not Named in Database	49 Summer St	Medford
Farewell, Carroll House	67 Glendale Rd	Sharon
Congregational Church Cemetery - Winch Stone	2 Central St	Wellesley
McLaughlin, Daniel Building Addition	185 Endicott St	Boston
Not Named in Database	7 Elm Lawn	Milton
Shapiro, Nathaniel House	17 Arlington Rd	Brookline
Not Named in Database	22 Beresford Rd	Brookline
Litcofsky, Arthur House	44 Franklin St	Brookline
Schneider, Rudolph H. House	94 Shaw Rd	Brookline
Egmont Street Veterans Housing	49-55 Egmont St	Brookline
Hancock Village Duplex	124-134 Gerry Rd	Brookline
Not Named in Database	116 Laurel Rd	Brookline
Dale, Margaret House	78-80 Decatur St	Arlington
Not Named in Database	95 North Union St	Arlington
Not Named in Database	13 Marathon St	Arlington
Not Named in Database	45 Henderson St	Arlington
Not Named in Database	15-17 Orvis Rd	Arlington
Not Named in Database	323-329 Broadway	Arlington
Not Named in Database	465-471 Massachusetts Ave	Arlington
Not Named in Database	240 Pleasant St	Arlington
Mudge, Arthur C. House	68 Pembroke St	Newton
Howe, Jubal House	584 Centre St	Newton
Leland House	22-24 Elmwood St	Newton
Wheelock, J. House	52 Eldredge St	Newton
Barnes, Edward F. House	217 Bellevue St	Newton
Silver Lake Cordage Company	320 Nevada St	Newton
Green, Louis House	488 Watertown St	Newton
Robertshaw, William House	100 Los Angeles St	Newton
Gallichan, Philip House	19-21 Green St	Newton
Not Named in Database	235 Melrose St	Newton
Not Named in Database	279 Linwood Ave	Newton

HISTORIC SITE NAME	ADDRESS	TOWN NAME
Hayes, John S. House	300 Linwood Ave	Newton
Rollins, Fitzhugh S. House	331-333 Cabot St	Newton
Decatur, Austin H. House	60 Otis St	Newton
Brown, Frank N. House	164 Highland Ave	Newton
Sitgreaves, Mary and Lucy House	377 Beacon St	Newton
Robinson, Frank House	295 Commonwealth Ave	Newton
Not Named in Database	199 Concord St	Newton
Brooks, Walter C. House	15 Laurel St	Newton
Parker, Ephraim - Veazie, Joseph Augustus House	383 Winchester St	Newton
Not Named in Database	57 Grove Hill Ave	Newton
Not Named in Database	432 Dedham St	Newton
Whittaker, Robert House	24 Samoset Rd	Newton
Strong, William C. House	74 Windsor Rd	Newton
Not Named in Database	33 Fountain St	Newton
Roffee House	10 Regent St	Newton
Not Named in Database	231 Elliot St	Newton
Not Named in Database	508 Walnut St	Newton
Not Named in Database	73 Church St	Newton
Not Named in Database	528-530 Commonwealth Ave	Newton
Not Named in Database	539-541 Commonwealth Ave	Newton
Not Named in Database	137 Monadhock Rd	Newton
Newton Co-Operative Bank	305 Walnut St	Newton
Lowell, John House	545 Hammond St	Newton
Not Named in Database	2122 Commonwealth Ave	Newton
Not Named in Database	12-14 Bridges Ave	Newton
Not Named in Database	32 Olde Field Rd	Newton
Not Named in Database	86-88 Warwick Rd	Newton
Not Named in Database	42 Lorna Rd	Newton
Not Named in Database	21 Avery Path	Newton
Not Named in Database	15 Manhattan Terr	Newton
Reed, C. M. House	37 Curve St	Newton
Not Named in Database	10-12 Prospect St	Newton
Foss, Frederick A. House	338 Central St	Newton
Not Named in Database	112 Spiers Rd	Newton
Not Named in Database	118 Wiswall Rd	Newton
Not Named in Database	61 Truman Rd	Newton
Elms, Edward E. House	25 Hunnewell Ave	Newton
Damon, Harriet House	159 Washington St	Newton
Not Named in Database	38 Ellis Rd	Newton
Lord, Charles House	56-58 Waverley Ave	Newton
Estes House	524 Watertown St	Newton
Tarbox, Henry B. House	31 Newell Rd	Newton
Keyes, Elliot Weston - Fitzpatrick, John J. House	42 Charles St	Newton
Crane, William H. House	59 Maple St	Newton
Babcock, Henry E. House	20 Oxford Rd	Newton
Oak Hill Chapel	31 Nahanton St	Newton
Not Named in Database	524-526 Commonwealth Ave	Newton
Not Named in Database	76 Kingswood Rd	Newton

HISTORIC SITE NAME	ADDRESS	TOWN NAME
Not Named in Database	101 Audubon Rd	Milton
Not Named in Database	1-5 Blue Hill Ave	Boston
Not Named in Database	156 Salem St	Boston
MCI Framingham - Old Administration Building	26 Loring Dr	Framingham
Mount Auburn Cemetery - Sears, Philip Howes and Sarah Pratt Monument	580 Mount Auburn St	Watertown
Not Named in Database	37 Churchill St	Milton
Evans, Fred House	25 Vesey Rd	Randolph
Not Named in Database	69 Chiswick Rd	Boston
Not Named in Database	294 Edge Hill Rd	Milton
Weinfield, Annie Apartments	91 Esmond St	Boston
Whiting, William House	20 Walnut Pk	Boston
Winslow Cemetery - Thomas, Deborah Gravestone	Winslow Cemetery Rd	Marshfield
Smith, Stephen - Simpson, Eilliam and Mary E. A. House	5 Smith Ave	Somerville
Diamond, Abraham Building	139 Richmond St	Boston
Green, Arthur C. Furniture Moving and Coal and Wood Delivery Complex	89 Winthrop St	Medford
Tufts, Seth and Hepzabah Kimball - Hall, John J. and Annie House	157 Winthrop St	Medford
Woodside, William M. Tenant House	32 Cotting St	Medford
Connors, Patrick Double House	54-56 Cotting St	Medford
Martin, Michael and Hannah M. House	57 Cotting St	Medford
Logan Grove - Logan Park	Logan St	Medford
Russell, John W. House	2 Franklin St	Medford
Green. William House	14 Vine St	Medford
Howell, Frederick A. and Harriet B. House	326 Highland St	Weston
Bramhall, William C. and Christine House	247 Meadowbrook Rd	Weston
McNamara, Eugene House	73 Goden St	Belmont
Island Grove Park - Abolitionist Meeting Site	Park Ave	Abington
Mckechnie Building	10 Central Ave	Milton
Not Named in Database	136 Old St	Randolph
Robson, Jennie General Store	133 Brook Rd	Milton
Saint Andrew's Episcopal Church Rectory Carriage House	288 Washington St	Hanover
Cruikshank, William G. House	9-11 Nazing St	Boston
Nazing Court Apartments	224-236 Seaver St	Boston
Jones, James F. - Richter, Emil H. Apartments	94 University Rd	Brookline
Merritt, Hannah M. - le Gallee, Charles House	3 Olive Sq	Somerville
Walker, Elmer Loring House	28 River Rd	Weston
Horgan, Cornelius J. - Erhard, Henry A. House	193 Rawson Rd	Brookline
Richardson, Albert P. Double House	25 Maywood St	Boston
Cuddihy, Michael and Florence M. House	2 Otisfield St	Boston
Randall, Ira C. House	55 Alpine St	Boston
Plaza Cafe	148 Montello St	Brockton
Keith, Arza B. House	395 Washington St	Braintree
Not Named in Database	61 Pleasant St	Middleborough
Backus, Rev. Isaac Monument	Plymouth St	Middleborough
Rebell, John R. House	160 Everett St	Middleborough
Farrington, David House	156 South St	Wrentham
Dwight, Timothy - Derby, John B. House	7 Frairy St	Medfield

HISTORIC SITE NAME	ADDRESS	TOWN NAME
Johnson, D. House	109 Main St	Hopkinton
Claflin House	4 Mayhew St	Hopkinton
Not Named in Database	17 Grove St	Hopkinton
Coburn, Augustus - Fairbanks, Nellie E. House	29 Ash St	Hopkinton
Stone, E. J. House	47 Central St	Southborough
Boland, John House	37 East Main St	Southborough
Pettee, Simon Cotton Mill	59 Granite St	Foxborough
Foxborough State Hospital - K Cottage	Chestnut St	Foxborough
Union Congregational Church, Old	5 Wolcott Ave	Walpole
Newcomb, Asa Burying Ground	11 Red Mill Rd	Easton
Not Named in Database	314 Glen Rd	Weston
Not Named in Database	35 Sexton Ave	Westwood
Not Named in Database	33 Stafford Rd	Westwood
Not Named in Database	930 High St	Dedham
Not Named in Database	22-24 Wiley Rd	Belmont
Not Named in Database	22 Waverley St	Belmont
MacDuffie, Evelyn House	127 Woodland Rd	Brookline
Duggan, William House	25 Sheathe St	Brookline
Merritt House	307 Reservoir Rd	Brookline
Fox, Isabel H. Fox House	318 Metropolitan Ave	Boston
Not Named in Database	45 Yale Terr	Boston
Better Homes Corporation House	70 Buckminster Rd	Brookline
Not Named in Database	4 Hall Rd	Brookline
Not Named in Database	20 Cumberland Ave	Brookline
Not Named in Database	385-389 Harvard St	Brookline
Covel, Elice M. House	12 Worthington Rd	Brookline
Ally, McKenzie - Howard, Mary A. Carriage Barn	204 Aspinwall Ave	Brookline
New England Hospital Women and Children Laundry	55 Dimock St	Boston
Not Named in Database	56 Linwood St	Boston
Thomas, Chauncey House	73 Crawford St	Boston
Not Named in Database	37-39 Alaska St	Boston
McDonald, Alexander Row House	18 Magnolia St	Boston
NY, NH and H Railroad Bridge (Milepost #5.82)	Babson St	Boston
Usher, Samuel House	11 Hillside Ave	Cambridge
Not Named in Database	79 Betts Rd	Belmont
Mead, Samuel O. House	346 Concord Ave	Belmont
Cherry, Israel Building	1665-1671A Beacon St	Brookline
Not Named in Database	624 Somerville Ave	Somerville
Eliot, Charles W. House	61 Kirkland St	Cambridge
Freeman, Moses H. - Daniels, Edward S. House	50 Spring St	Somerville
Wheatland, George - Calef, A. House	381 Marlborough St	Boston
Coffin, Uriah House	302 Commonwealth Ave	Boston
McKay, George House	218 Commonwealth Ave	Boston
Gerrish, George W. Double House	21-23 Newton St	Boston
Harwood, Daniel House	37 West Newton St	Boston
Not Named in Database	80 Thorndike St	Cambridge
Not Named in Database	80 Thornton St	Boston
Not Named in Database	28 Thornton St	Boston

HISTORIC SITE NAME	ADDRESS	TOWN NAME
Not Named in Database	77 East Berkeley St	Boston
Snider, Ellis L. Building	64-72 Kneeland St	Boston
Dvinsky, Solomon Apartments I	123-127 Intervale St	Boston
Boston Wharf Company Warehouse	289-293 A St	Boston
Oldham, Jonathan - Tomfohrde, John H. Double House	22-24 Mount Vernon St	Boston
Fen Drive Apartment Building	61 Park Dr	Boston
Connolly, B. J. Row House	26 Worthington St	Boston
Cox, George D. Row House	7 Worthington St	Boston
Tompkins, Orlando House	1742-1744 Washington St	Boston
Park Theatre - Hub Theatre	619-631 Washington St	Boston
Not Named in Database	99 Summer St	Boston
Not Named in Database	35 High St	Boston
Clark, Dr. Henry G. House	113 Salem St	Boston
Parmenter, William House	11 Parmenter St	Boston
Bassett House	73 Crescent St	Bridgewater
Vinton, William Shoe Factory	11 West Union St	East Bridgewater
Avon Civil War Memorial	East Main St	Avon
Whitcomb, Moses Pump	145 Centre St	Holbrook
Eastern Tinfoil Company - Litecontrol	97 Hawks Ave	Hanson
Burrage, Albert C. and Company Worker Housing	345 Reed St	Hanson
Bates, Seth House	553 Center St	Hanover
Mattson, Sven House	59-61 Bedford St	Quincy
Not Named in Database	165 Washington St	Weymouth
Not Named in Database	23 Bakers Ave	Weymouth
Toilet Building - Pier 3	97 East Howard St	Quincy
White, Fannie F. House	555 Shirley St	Winthrop
Beechwood Improvement Association Hall	502 Beechwood St	Cohasset
Backman, Stirling House	24 Arrowwood St	Cohasset
Dillon, Edward J. Jr. House	217 Jerusalem Rd	Cohasset
Not Named in Database	10 Summit Ave	Scituate
Flagstaff Hill	Boston Common	Boston
Cedar Street Extension Bridge over Sudbury River	Cedar St Extension	Hopkinton
Charlestown Navy Yard - Pier 2	Navy Yard	Boston
Grove Street Bridge over Conrail	Grove St	Kingston
Rhodes, Fred House	255 Saint Paul St	Brookline
Not Named in Database	70 Harvard Ave	Brookline
O'Brien, Thomas House	62 Surry Dr	Cohasset
Norfolk Veterans Memorial	Town Hill	Norfolk
White, Timothy House	58 Beaver Dam Rd	Scituate
South Boston Veteran's Memorial	Thomas Park	Boston
Williams Hall - Soldiers' Home	80 Crest Ave	Chelsea
Foster, Seth - Heredeen, Henry House	63 Circuit St	Norwell
Town Forest Monument	Washington St	Walpole
Foss Park	Fellsway West	Somerville
Wildwood Cemetery Receiving Tomb	76 Chestnut St	Ashland
Peabody, Henry L. House	19 South Irving Pk	Watertown
Not Named in Database	42 Anderson St	Boston
Not Named in Database	30-32 Myrtle St	Boston

HISTORIC SITE NAME	ADDRESS	TOWN NAME
Not Named in Database	12 Ridgeway Ln	Boston
Not Named in Database	2 River St	Boston
Not Named in Database	47 West Cedar St	Boston
Men of Kent Cemetery - Litchfield, Josiah Marker	Meeting House Ln	Scituate
Knight, George W. House	36 Arden Rd	Watertown
Not Named in Database	10 Linden St	Easton
Not Named in Database	59 North Washington St	Boston
Not Named in Database	388 Court St	Plymouth
Shea, Timothy House	43 Arch St	Holliston
Holliston National Bank	761-763 Washington St	Holliston
Not Named in Database	29 Elm St	Holliston
Wrentham State School - Agricultural Land	Emerald St	Norfolk
Upham, Thomas House	519 Main St	Medfield
Hemmenway, Fisher House	25 Ash St	Hopkinton
Not Named in Database	13 Fay Ct	Marlborough
Marlborough Public Library	35 West Main St	Marlborough
Russell - Hill House	126 Coolidge St	Sherborn
Fitts, Arthur M. Three Decker #2	46 Frederick St	Framingham
Holbrook, James Blacksmith Shop	156 South Main St	Sherborn
Rice, Samuel - Rice, Alonzo House	78 Rice Rd	Wayland
Snow, J. C. House	7 Mill St	Mansfield
Cheney, Timothy Barn	419 Main St	Medfield
Adams, Hannah House - South Plain Farm	49 Elm St	Medfield
Walpole Tunnel	Main St	Walpole
Seville - Lothrop, D. House	178 North Main St	Sharon
Harris, Mary House	629 Washington St	Wellesley
Fuller, Alvin and Asa House	107 Wellesley Ave	Wellesley
Young, Ronwell House	18 Arlington Rd	Wellesley
Westwood Town Farm	78 Fox Hill St	Westwood
Chamberlain, Lewis W. House Ell	77 Westfield St	Westwood
Not Named in Database	10-12 Stafford Pl	Westwood
Not Named in Database	43 Dwight St	Dedham
Not Named in Database	52 Church St	Dedham
Not Named in Database	149 Common St	Dedham
Not Named in Database	27 Central St	Waltham
Watertown Carman's Lobby	28 Galen St	Watertown
Not Named in Database	26 Cutter St	Belmont
Not Named in Database	76 Lexington St	Belmont
Not Named in Database	40 Hillcrest Rd	Belmont
Bernat, Eugene House	50 Brush Hill Ln	Milton
Perkins Estate - Gardener's Cottage	450 Warren St	Brookline
Roughwood - Cox, William House - Garage	Heath St	Brookline
Conley, George H. Elementary School	450 Poplar St	Boston
Not Named in Database	214 Brook Rd	Milton
Not Named in Database	20-22 Lambert St	Boston
Not Named in Database	245-247 Roxbury St	Boston
Not Named in Database	40-46 Guild St	Boston
Not Named in Database	35 Rosemont St	Boston

HISTORIC SITE NAME	ADDRESS	TOWN NAME
Carney Hospital Outpatient Building	4 Old Harbor St	Boston
Oak Square School House	16 Bigelow St	Boston
Moses, Percy House	71 Williston Rd	Brookline
Roll, J. L. Building	1572-1574 Beacon St	Brookline
Not Named in Database	36 Hammond St	Boston
Rudnick, Bernard Apartment Building	1562-1576 Commonwealth Ave	Boston
Not Named in Database	8 Worcester Sq	Boston
Not Named in Database	6 Dartmouth Pl	Boston
Callahan, Charles House	32 Pearl St	Somerville
Not Named in Database	117-119 Otis St	Cambridge
Not Named in Database	25 Hanson St	Boston
Not Named in Database	41 Milford St	Boston
Not Named in Database	26 Milford St	Boston
South Boston Gas Light Company	3-5 Dorchester St	Boston
Pratt, R. M. House	409 Beacon St	Boston
Lewis, D. House	505 Beacon St	Boston
Fay, E. H. House	484 Beacon St	Boston
Mystic Bridge Building	557 Tremont St	Boston
Stone and Webster Building	245 Summer St	Boston
Blackstone Block Annex	108-112 Blackstone St	Boston
Boston Ladder Company #1 - Engine #8 Fire House	392 Hanover St	Boston
Not Named in Database	44 Chandler St	Boston
Saint Thomas Aquinas Roman Catholic Burial Ground	Center St	Bridgewater
Hunt, Warren House	979 Union St	Rockland
Soule, William H. House	263 Main St	Plympton
Sampson, Rev. Ezra House	255 Main St	Plympton
Clark, Edwin House	48 Spring St	Hanson
Washington Street Grammar School	195 East Washington St	Hanson
Washington Street Cemetery	Washington St	Norwell
Bates - Manning House	583-585 Adams St	Milton
Beale, Ezra House	707 Adams St	Quincy
Not Named in Database	21-23 Woodward Ave	Quincy
Parker, Francis W. Elementary School	148 Billings Rd	Quincy
Not Named in Database	17 Alachua Rd	Weymouth
Dill, John L. House	94 Spring St	Hull
Harvard University - Memorial Church	Harvard Yard	Cambridge
Hultman Aqueduct	Hultman Aqueduct	Southborough
Allyn, Rev. John House	1043 Tremont St	Duxbury
Pierce, Luther House	244 Washington St	Duxbury
Standish Marker	School St	Marshfield
Walker House	637 Moraine St	Marshfield
Miller, Charles House	16 Blue Hill Ave	Milton
Not Named in Database	126 G St	Boston
Not Named in Database	6 Gates St	Boston
Elms, Joseph D. Double House	7 Thomas Pk	Boston
Schofield, Fred House	42 Grampian Way	Boston
Not Named in Database	306 Savin Hill Ave	Boston
Hatch Pond Bridge over Hatch Mill Headrace	Union St	Marshfield

HISTORIC SITE NAME	ADDRESS	TOWN NAME
Huff, Orrison - Mulholland, James House	22 Summer St	Somerville
Not Named in Database	168 Main St	Medford
Not Named in Database	16 Madison Ave	Winthrop
Apthorp Building	7-15A School St	Quincy
Codding, Mary E. House	116 Billings St	Sharon
Walnut Hill School - Admission - Placement Office	15 Highland St	Natick
Not Named in Database	27 Anderson St	Boston
Not Named in Database	299 Lamartine St	Boston
Not Named in Database	333 Lamartine St	Boston
Griffin, Frederic F. House	105 Bay Rd	Easton
Pondville Cemetery - South Cemetery Entrance	Everett St	Norfolk
Not Named in Database	33 Norton St	Braintree
Not Named in Database	55 West St	Braintree
Not Named in Database	8 Mill Ln	Braintree
Endicott, Charles House	319 Sherman St	Canton
Cain, Edmund House	57 School St	Holliston
Not Named in Database	76 Bullard Ln	Millis
Fay, S. House	5 Wood St	Southborough
Fitch, Deacon Elijah - Woodbury, John A. House	21 Ash St	Hopkinton
Boston and Albany Railroad - Ashland Station	20 Homer Ave	Ashland
Davis, P. House	187 Pleasant St	Framingham
Cloyes, Elijah and Asenath House	586 Pleasant St	Framingham
Not Named in Database	36-38 Kendall Ave	Framingham
Milestone, 1767	Boston Post Rd	Sudbury
Thompson, Elija House	367 Washington St	Walpole
Newcomb, John Barney House	39 Burt St	Norton
Crofoot, Charles E. Gear Worker Housing	50 Central St	Easton
Draper Brothers Textile Company Building #2	28 Draper Ln	Canton
Stetson Hall	6 South Main St	Randolph
Newell, Jason House	164 Pine St	Medfield
Slingerland, F. House	9-11 Hampden St	Wellesley
Lovewell Shoe Factory Site	Washington St	Wellesley
Not Named in Database	32 Rice St	Wellesley
Seaverns, Abijah House	25 Columbia St	Wellesley
Westwood Baptist Church Parsonage	766 High St	Westwood
Not Named in Database	24 Cobleigh St	Westwood
Hager, Jacob House	158 Boston Post Rd	Weston
Cassidy, John E. House	227 North Beacon St	Watertown
Stone, Elizabeth Mandell Gardener's Cottage	20 Atherton St	Milton
Ellery, William Garage	166 Fisher Ave	Brookline
Adams House	50 Holland Rd	Brookline
Hyde Park Avenue Bridge over Mother Brook	Hyde Park Ave	Boston
Kickham, James E. Garage	14 Rice St	Brookline
Not Named in Database	36 Brandon Rd	Milton
Boulevard Street Bridge	Boulevard St	Milton
McKay, Donald School	122 Cottage St	Boston
Boston Wharf Company Warehouse	18-22 Midway St	Boston
Dorchester, Edith G. House	32 Maxfield St	Boston

HISTORIC SITE NAME	ADDRESS	TOWN NAME
Not Named in Database	24 Alveston St	Boston
Not Named in Database	118 Elizabeth Rd	Belmont
Snider, Benjamin Building	1537-1539 Beacon St	Brookline
Tilden, Myra E. - McKay, David H. House	34 Coolidge St	Brookline
Miller Store	520 Massachusetts Ave	Cambridge
Not Named in Database	49 Kirkland St	Cambridge
Johnstone, T. A. - Potter, J. E. Building	26 Cumberland St	Boston
Feldman, Joseph Building	115 Saint Botolph St	Boston
Not Named in Database	5 Rutland Sq	Boston
Commercial Avenue Bridge over Lechmere Canal	Commercial Ave	Cambridge
Foote, Edward House	419 Broadway	Somerville
Not Named in Database	107-109 Otis St	Cambridge
Gingsberg, L. A. House	246 Seaver St	Boston
Not Named in Database	6 Pine St	Boston
Not Named in Database	578 Massachusetts Ave	Boston
Not Named in Database	1 Taylor St	Boston
Eaton, William T. Apartment Building	92-96 L St	Boston
Charlestown Heights - Diving Pool	Medford St	Boston
Not Named in Database	99 Winthrop St	Boston
Seville Restaurant	1-2 Boylston Pl	Boston
Baker, Charlotte Augusta Building	74-80 Canal St	Boston
Charlestown Wharf Company Row House	74 Washington St	Boston
Not Named in Database	195-197 Trenton St	Boston
Not Named in Database	78 Chandler St	Boston
Charter, The	21 Charter St	Boston
American Agricultural Chemical Company Loft	7-41 Charlton St	Everett
Not Named in Database	Eastern Ave	Malden
Plummer, Nathaniel B. House	38 High St	Everett
Wing, Phillip H. House	Plymouth St	Bridgewater
Not Named in Database	868 South Franklin St	Holbrook
Not Named in Database	151-153 Union St	Rockland
Chamberlain House	191 High St	Hanson
Damon House	217 Main St	Hanson
Liberty Square Park War Memorial	Taber St	Quincy
Tuxford, Burton R. House	205 Adams St	Quincy
Fitts, Everett V. Warehouse	85 Federal Ave	Quincy
Whicher, John House	25-27 Summer St	Quincy
Ahlstrom, Axel G. House	186-188 Glendale Rd	Quincy
Bradford, William A. House	116-118 McGrath Hwy	Quincy
Not Named in Database	25-27 Baxter St	Quincy
Adams, Evelyn Ledger Marker	20 Sea St	Quincy
Not Named in Database	8 Ledge Hill Terr	Weymouth
Tirrell, Noah Shoe Factory	555 Broad St	Weymouth
Not Named in Database	25 Fisk Ave	Weymouth
Leighton House	63 Monmouth St	Boston
Strahan, Thomas Wallpaper Factory Office Building	260 Maple St	Chelsea
Not Named in Database	25 Lincoln Terr	Winthrop
Whiting Memorial Chapel	High St	Hingham

HISTORIC SITE NAME	ADDRESS	TOWN NAME
Lewis, Rupert C. House	250 Beechwood St	Cohasset
Bailey, Caleb Jr. House	65 Booth Hill Rd	Scituate
Snow, Capt. Henry House	270 South Main St	Cohasset
Charlestown Navy Yard - Bldg 104 - Pattern Shop	Navy Yard	Boston
Curry College - Academic and Performance Center	860 Brush Hill Rd	Milton
Anable, Anthony House	12 Meeting House Ln	Scituate
Pakeen Farm - Cabot, Samuel Formal Garden	107 Elm St	Canton
Brown, John House	192 Clapp Rd	Scituate
Not Named in Database	375 Main St	Norfolk
Stetson, Royal House	660 North St	Randolph
Not Named in Database	214 Warren St	Randolph
Hotel Marie	53 Thomas Pk	Boston
Not Named in Database	10 Playstead Rd	Boston
Wadsworth, Anna House	86 Myrtle St	Boston
Not Named in Database	216-220 Washington Ave	Chelsea
Larrabee House	91 Union St	Walpole
Hatch Mill Headrace	Union St	Marshfield
Quincy Shore Drive - Greenberg Memorial Bridge	Quincy Shore Dr	Quincy
Davis, John - Nickerson, John F. House	14 Flint St	Somerville
Fish, Eugene W. - Hart, Mary House	28 Summer St	Somerville
Hall, George G. Stable	12 Byron St	Boston
Johnson, Ebenezer Building	71 Chestnut St	Boston
Torrey, Lemuel House	39 Athens St	Weymouth
Baker, John R. House	11 Crest Rd	Sharon
Not Named in Database	8 Ridgeway Ln	Boston
Not Named in Database	91 West Cedar St	Boston
Men of Kent Cemetery - Barker, John Marker	Meeting House Ln	Scituate
Holmes Tavern Barn	111 County Rd	Plympton
Randall, Ebenezer House	241 Bay Rd	Easton
Watts, James - Wells, James House	179 Washington St	Easton
Standish Burying Ground - Standish, Myles Stone	Chestnut St	Duxbury
Not Named in Database	21 Norton St	Braintree
Not Named in Database	173 Weston Ave	Braintree
Hilliard, Aubrey House	87 Middle St	Braintree
Not Named in Database	1 Linden St	Braintree
Smith, Asa House	190 South St	Wrentham
Wilkins, James E. House	34 Vinald Rd	Medfield
Hogan, Catherine House	13 Walcott St	Hopkinton
Not Named in Database	15 Holt St	Hopkinton
Not Named in Database	4 Winchester St	Southborough
Larrabee, Thomas House	495 Edmands Rd	Framingham
Not Named in Database	18 Adams St	Marlborough
Davis, Lena J. House	51 Alexander St	Framingham
Manson - Sawyer Building	82-84 Concord St	Framingham
Fiske, Charles House	125 Elm St	Framingham
Walker, Leonard Home School	33 Main St	Foxborough
Calvin, E. H. - Haxie House	44-46 Leonard St	Foxborough
Austin, George M. House	155 Winter St	Mansfield

HISTORIC SITE NAME	ADDRESS	TOWN NAME
Adams Bank Barn	72 Elm St	Medfield
Bagley, George F. House	48 Hoyle St	Norwood
Dexter, W. W. House	25 Beacon St	Norwood
Wellesley Hills Congregational Church Parsonage	196 Washington St	Wellesley
Not Named in Database	31 Chestnut St	Wellesley
Colburn, Eliphalet House	64 Hartford St	Westwood
Walker, Mary House	146 Great Plain Ave	Needham
Sprague Street Bridge over Penn Central Railroad	Sprague St	Boston
Not Named in Database	1139 Hyde Park Ave	Boston
Not Named in Database	46 Blake Rd	Brookline
Not Named in Database	49 Blake Rd	Brookline
Not Named in Database	118 Davis Ave	Brookline
Not Named in Database	2 Kenton Rd	Boston
Hart, Francis Russell House	173 Central Ave	Milton
Wigglesworth, Norton House	348 Centre St	Milton
Davenport, Samuel N. House	35 Athol St	Boston
Normile, Francis House	126 Calumet St	Boston
Not Named in Database	71-73 Minot St	Boston
Jackson, Edward P. House	41 Lyndhurst St	Boston
Smith, Lorena W. House	33 Pelton St	Boston
Hunt, C. - Glover, Horatio N. House	23 Chickatawbut St	Boston
Jones, Arthur R. and Ada M. House	2 Gardner Rd	Brookline
Abbott, Hollis E. House	12 Harris St	Brookline
Bean, Ivory House	47-49 Monmouth St	Brookline
Glover, Henry R. House	44 Meacham Rd	Somerville
Hyde, Isaac - Taylor House	96 Winthrop St	Cambridge
Not Named in Database	163 Morrison Ave	Somerville
Baker House	362 Memorial Dr	Cambridge
Sargent, Winthrop House	207 Commonwealth Ave	Boston
Volpe Center - Auditorium	33 Broadway	Cambridge
Gardner, J. L. Estate	87 Marlborough St	Boston
Rafferty, Patrick - Wasserman, Joseph Shop	314-316 Somerville Ave	Somerville
Coburn, Daniel J. Double House	72-74 Warren St	Boston
Not Named in Database	25 Warren Ave	Boston
Not Named in Database	34 Gray St	Boston
Maguire, Thomas F. Apartment House	14 Wait St	Boston
Not Named in Database	447 Shawmut Ave	Boston
Wells, John Row House	33 Oak St	Boston
Not Named in Database	541 Massachusetts Ave	Boston
Saint Thomas Aquinas Roman Catholic Church	95 South St	Boston
Chadwick and Stillings House	527 Beacon St	Boston
Codman Yards Signal Tower Q	Beale St	Boston
Not Named in Database	58-60 Charles St, South	Boston
Charlestown Heights - Path System	Medford St	Boston
Cox, George D. Row House	1615 Tremont St	Boston
Holland, Thomas H. Row House	62-64 Harvard St	Boston
Hill, George A. Row House	73 Franklin St	Boston
Not Named in Database	44 Pond St	Boston

HISTORIC SITE NAME	ADDRESS	TOWN NAME
Amstar - Domino Sugar Plant Sweet Dome	425 Medford St	Boston
Allen, George D. Double Row House	2999 Washington St	Boston
State Street Subway Station Entrance Canopy	Washington St	Boston
Middlesex Canal Worker Housing	380 Main St	Boston
Stone and Forsyth Paper and Cordage Company	109 Spring St	Everett
Magoun - Whitney House	7-9 Vine St	Medford
Washburn, Capt. Oliver House	547 Central St	East Bridgewater
Nash, Sarah Browne House	601 Washington St	Abington
Not Named in Database	Parsonage Rd	Plympton
Not Named in Database	272 Whiting St	Hanover
Woddick, John House	329 Copeland St	Quincy
Not Named in Database	27 Ledge Hill Rd	Weymouth
Not Named in Database	185 Commercial St	Weymouth
Not Named in Database	693 Commercial Ct	Weymouth
Butchart, Jonathan W. House	212 River Rd	Winthrop
Revere Beach Reservation Superintendents House	1 Eliot Cir	Revere
Totman and Ham Confectionary Company	52 Crest Ave	Winthrop
Not Named in Database	11-13 New Bridge St	Hingham
Hobart, Daniel House	267 South St	Hingham
Not Named in Database	224 South St	Hingham
Stoddard, Martin House	247 North St	Hingham
Wilder, Seth S. House	246 North St	Hingham
Not Named in Database	102 North St	Hingham
Tower, J. E. House	15 Mount Pleasant Ave	Hull
Burr, Joshua House	27 King St	Cohasset
Lincoln, Cornelius House	609 Jerusalem Rd	Cohasset
James, Percival Norman House	176 Pond St	Cohasset
Stutson, James - Nichols, Micah - Doane House	3 North Main St	Cohasset
Kilburn, Capt. William House	68 Summer St	Cohasset
Sandy Cove	Atlantic Ave	Cohasset
Charlestown Navy Yard - Building 187 - Storehouse	Navy Yard	Boston
Charlestown Navy Yard - Bldg 211B - Service Bldg	Navy Yard	Boston
Charlestown Navy Yard - Building 220	Navy Yard	Boston
Fowler, Edwin W. House	192 Canton Ave	Milton
Adams Odd Fellows Lodge	7 Green St	Kingston
Porter, Josephine J. House	9 Elder Brewster Rd	Duxbury
Not Named in Database	51 Dreamwold Rd	Scituate
Not Named in Database	144 Front St	Weymouth
Peabody, Robert S. Carriage Barn	50 Edge Hill Rd	Brookline
Not Named in Database	97 West St	East Bridgewater
Wight, Eleazer G. House	227 Bacon St	Natick
Richmond, Lester House	58 Adanac Rd	Milton
Not Named in Database	105 Cabot St	Milton
Not Named in Database	41 Meredith Cir	Milton
Not Named in Database	71 Ridge Rd	Milton
Waitt, Charles G. Building	115-125 Ferry St	Malden
Not Named in Database	200 High St	Norwell
Not Named in Database	190 Warren St	Randolph

HISTORIC SITE NAME	ADDRESS	TOWN NAME
Not Named in Database	15 Gates St	Boston
Patch, Charles F. House	15 Linden St	Boston
Frost, John A. House	30 Prospect St	Somerville
Not Named in Database	267 Exchange St	Millis
Billings, Kenneth S. House	3 Charles River Sq	Boston
Randall, E. William House and Market	1 Center St	Easton
Savage, J. W. House	13-15 Fifield St	Watertown
Eliot Street Garage	3-15 Eliot St	Boston
Not Named in Database	20 Custom House St	Boston
Willis, Rufus H. - Phillips, Nathaniel House	70 Center St	Easton
Not Named in Database	21-23 Temple St	Boston
Dorchester South Burying Ground - Riverside Monumt	2095 Dorchester Ave	Boston
Dorchester South Burying Ground - Adams Stone	2095 Dorchester Ave	Boston
Gallagher, Ellen K. House	179 Hebron St	Boston
Not Named in Database	6 Frothingham St	Milton
Not Named in Database	124 Arlington Rd	Brookline
Not Named in Database	143 Fairway Rd	Brookline
Cook, Harold House	200 Reservoir Rd	Brookline
Cross, Claude B. House	255 Dudley St	Brookline
Burns, John Double House	60-62 Park St	Arlington
Not Named in Database	231 Pleasant St	Arlington
Rose Hill Estate Gardener Cottage	14 Rose Hill Way	Waltham
Raymond, Luther S. House	954 Chestnut St	Newton
Verry, William - Newell, Charles House	38-40 Waban St	Newton
Robinson, John Howard House	12 Channing St	Newton
Ober, Fred House	15 St James St	Newton
Travers, George C. House	56 Eldredge St	Newton
Stevens, Merrick Reuben - Cutler, Albert House	218 Church St	Newton
Kivell, M. J. House	454-458 Watertown St	Newton
Brown, Charles House	158 Adams St	Newton
Farrell, Bernard House	76 Clinton St	Newton
Doane, Alfred House	3 Central Ave	Newton
Bosworth, William House	454 Waltham St	Newton
Walsh, William House	42 Auburndale Ave	Newton
Porter, Obed - Stone, Joseph House	75-77 Auburn St	Newton
Johnson, Abijah S. House	49 Grove St	Newton
Not Named in Database	30 Walker St	Newton
Pulsifer, Royal M. House	15 Otis Pl	Newton
Carter, Isabella W. House	148 Highland Ave	Newton
Garsia, Edwin House	17 Old England Rd	Newton
Not Named in Database	64 Gray Cliff Rd	Newton
Flanders, William M. House	12 Lake Terr	Newton
Brays Hall	75-83 Union St	Newton
Crowell, Henry J. House	39 Bowdoin St	Newton
Parmelee, Willis O. House	16 Berwick Rd	Newton
Dickerman, George W. House	127 Dickerman Rd	Newton
Wade, Margaret House	34-36 Erie Ave	Newton
Duncklee, Susanna M. House	72 Fisher Ave	Newton

HISTORIC SITE NAME	ADDRESS	TOWN NAME
Lapham, George B. House	57 Hyde St	Newton
Pond, Edmund G. House	95 Hyde St	Newton
Cram, Nellie E. House	1093 Walnut St	Newton
Saint Paul's Episcopal Church	1133 Walnut St	Newton
Lamont House	55 Alban Rd	Newton
Not Named in Database	34 Highland Ave	Newton
Not Named in Database	822 Commonwealth Ave	Newton
Not Named in Database	767 Commonwealth Ave	Newton
Not Named in Database	38 Maplewood Ave	Newton
Not Named in Database	80 Old England Rd	Newton
Not Named in Database	106 Old Orchard Rd	Newton
Not Named in Database	542 California St	Newton
Morgan, Victor F. House	80 Hancock St	Newton
Not Named in Database	8 Avery Path	Newton
Not Named in Database	26 Mosman St	Newton
Not Named in Database	19 Village Rd	Newton
Not Named in Database	511 California St	Newton
Not Named in Database	25 Thaxter Rd	Newton
Not Named in Database	14-16 Woodrow Ave	Newton
Not Named in Database	60 Wyoming Rd	Newton
Not Named in Database	126 Windermere Rd	Newton
Not Named in Database	76 Judith Rd	Newton
Not Named in Database	55 Judith Rd	Newton
Not Named in Database	137 Wiswall Rd	Newton
Not Named in Database	157 Wiswall Rd	Newton
Not Named in Database	121 Andrew St	Newton
Fuller, Nathaniel House	126-128 Webster St	Newton
Not Named in Database	96 Freeman St	Newton
Sherman, Austin G. House	295 Mill St	Newton
Berenson, Phineas and Stecia Bluestein House	19 Regent St	Newton
Not Named in Database	32 Windermere Rd	Newton
Not Named in Database	577-579 Commonwealth Ave	Newton
Not Named in Database	31 Brookdale Rd	Newton
Not Named in Database	44 Houston Ave	Milton
Flaherty, B. Herbert House	96 Houston Ave	Milton
Not Named in Database	54 Harold St	Milton
Not Named in Database	66 Harold St	Milton
Not Named in Database	2 Chilton Pk	Milton
Not Named in Database	164 Spiers Rd	Newton
Boylston Street Bridge and Dam	Boylston St	Newton
Grove Street Bridge	Grove St	Newton
Winslow Cemetery - Thomas, Lydia Gravestone	Winslow Cemetery Rd	Marshfield
Cohen, Harris House	26 Battery St	Boston
Not Named in Database	157 Salem St	Boston
Ward, William House	22 Cottage St	Framingham
Edmands, Jonathan House	457 Edmands Rd	Framingham
Curry, John M. - Knight, Margaret E. House	287 Hollis St	Framingham
Crosby, William B. House	16 West St	Milton

HISTORIC SITE NAME	ADDRESS	TOWN NAME
Not Named in Database	7 Coleus Pk	Boston
Robertson, James House	11 Vesey Rd	Randolph
Haskins, Timothy George - Kountze, Hillard House	59 Jerome St	Medford
Duncan - Hunt House	39 Otis St	Milton
Balger, E. B. Garage	490 Dudley St	Boston
Stetson, Jotham - Thomas, William B. Tenant Double House	120-122 Summer St	Medford
Perkins, John B. - Born, Ann Bernard House	50 Winthrop St	Medford
Karp Block	259-263 Spring St	Medford
Clifford, Stewart H. and Elinor B. Barn	10 Possum Rd	Weston
Parker, A. B. - Wilcock, John and Jane House	17 Myrtle St	Belmont
Campbell, Robert House	2 Colonial Terr	Belmont
Chase, George M. and Minnie House	372 Cherry St	Newton
Cobb, Charles Nelson House	209 Centre Ave	Abington
Not Named in Database	1187 Dorchester Ave	Boston
Murphy, W. and M. House	365R Sumner St	Boston
Not Named in Database	168 Webster St	Boston
Moore, Frank A. Three Decker	256 Webster St	Boston
Not Named in Database	3 Connolly St	Randolph
Scituate High School	327 First Parish Rd	Scituate
Monatiquot Rubber Works Plant Maintenance Garage Concrete Foundation	0 Hancock St	Braintree
Lawson, Peter H. House	7-9 Beals St	Brookline
Zeiderman, Morris and Annie House	16 Beals St	Brookline
Hathaway, George H. and Georgiana Webber House	67 University Rd	Brookline
Crane, Elijah House	2391 Washington St	Canton
Not Named in Database	28 Spooner St	Easton
Stevens, Reginald W. and Ellen House	66 Summer St	Weston
Not Named in Database	221 First Parish Rd	Scituate
Dow, William G. Apartments	37 Claflin Rd	Brookline
Field, D. W. Park - Thirty Acre Pond	Field, D. W. Park	Brockton
Field, D. W. Park - Ellis Brett Pond	Field, D. W. Park	Brockton
Plymouth County Courthouse	72 Belmont St	Brockton
Not Named in Database	38 Lyman St	Brockton
Saint Colman of Cloynes Roman Catholic Church	52 Lyman St	Brockton
Enterprise Building	60-64 Main St	Brockton
Thayer, Harry C. House	148 Hobart Ave	Braintree
Oak Grove Farm	410 Exchange St	Millis
Clifford, William D. House	12 Clifford St	Southborough
Cordaville Road Arch Bridge	Cordaville Rd	Southborough
Temple, William P. House	Gates St	Framingham
Soldiers Monument	Monument Sq	Marlborough
Not Named in Database	42 Devens St	Marlborough
Sanborn, A. P. House	90 Church St	Marlborough
Not Named in Database	63 Edgemoor Ave	Wellesley
Not Named in Database	358 South St	Foxborough
Seymour, Benjamin - Hamilton, Andrew House	19 Poquanticut Ave	Easton
Lincoln House	135 Washington St	Wellesley
Dean, Josiah House	274 East St	Westwood

HISTORIC SITE NAME	ADDRESS	TOWN NAME
Not Named in Database	212 Washington St	Westwood
Baker, Dea. Eliphalet House	927 High St	Dedham
Not Named in Database	66 Highland St	Dedham
Not Named in Database	30 Spruce St	Dedham
Rogers - Rand House	26 Chesham Rd	Brookline
Kennedy, Frederick J. Block	1269-1281 Hyde Park Ave	Boston
Not Named in Database	235 Wachusett St	Boston
Wentworth, Strafford House	42 Dudley Ln	Milton
Normal and Girls' Latin Group - Collins, Patrick A. School	115 Palace Rd	Boston
Not Named in Database	135 Marcella St	Boston
Spencer, Charles B. Double House	4 Terrace Pl	Boston
Not Named in Database	281 Roxbury St	Boston
Not Named in Database	8 Aspen St	Boston
Williams, Ellen A. Double House	97-99 Reading St	Boston
Whitney, Warren J. House	52 Welles Ave	Boston
Not Named in Database	92 Savin Hill Ave	Boston
Not Named in Database	39 Monument Sq	Boston
Millar, James A. House	78 Fairbanks St	Boston
Glidden, William T. House	132 Kilsyth Rd	Boston
Not Named in Database	123-125 Lanark Rd	Boston
Fitzpatrick, Frank House	24-26 Melendy St	Watertown
Wood, William House	33 Verndale St	Brookline
New England Hebrew Academy	9 Prescott St	Brookline
James, John House	47 Eliot St	Boston
Dwyer, James A. - Murphy, Elizabeth House	55-57 Atherton St	Somerville
French, Horace F. House	9 Chandler St	Somerville
Whitney, Henry M. Row House	80 Saint Stephen St	Boston
Stubbs, S. S. Building	11 Albemarle St	Boston
Not Named in Database	411 Marlborough St	Boston
Andrews, Frank House	8 Marlborough St	Boston
Warren Theater	270-272 Warren St	Boston
Feldman, Joseph Building	93 Saint Botolph St	Boston
Not Named in Database	94 Waltham St	Boston
Not Named in Database	99 Waltham St	Boston
Blander, Abram Building	209-225 East Berkeley St	Boston
Not Named in Database	549 Columbus Ave	Boston
Summerfields Furniture Warehouse	33 Traveler St	Boston
Pope, Fred House	307 Beacon St	Boston
Hunnewell, James H. House	7 Adams St	Boston
Not Named in Database	87 White St	Boston
Pitcairn, Maj. John House	130 Prince St	Boston
Not Named in Database	37 Winthrop St	Boston
Not Named in Database	181-189 Friend St	Boston
Hunter, J. B. and Company Building	58-60 Summer St	Boston
Hano, Samuel Company Worker Housing	45-47 Hano St	Boston
Dodd House	190 Salem St	Boston
Rand, James H. House	28 Soley St	Boston
Not Named in Database	5 Beacon St	Chelsea

HISTORIC SITE NAME	ADDRESS	TOWN NAME
General Electric Company Foundry Shed	Norman St	Everett
Phillips, Lenthal House	583 Central St	East Bridgewater
Shaw, Calvin House	580 Adams St	Abington
Howes, Henrietta Lapham House	48 Union St	Rockland
Turner, Charles House	134 Webster St	Rockland
Burrage, Albert C. and Company Worker Housing	303 Reed St	Hanson
Not Named in Database	272 King St	Hanover
Not Named in Database	82 Gardner St	Hingham
Wilder, Daniel Store	1011 Main St	Hingham
Steen, Catherine G. House	614 Main St	Norwell
Not Named in Database	134 Monroe Rd	Quincy
U. S. Naval Reserve Training Building - Shed	85 Sea St	Quincy
Small, Maria A. Row House	612 East Seventh St	Boston
Greenleaf, Thomas House	4 Mead Street Ct	Boston
Clisby, Benjamin W. House	132 Main St	Winthrop
Arnold, Daniel Barn	72 Church St	Cohasset
Glover, Eugene House	55 Norfolk Rd	Cohasset
Towle, Herbert R. House	93 South Main St	Cohasset
Phillips, Joseph P. and Nora Three-Decker	6 Giles Pk	Somerville
Lechmere Canal	Charles River	Cambridge
Not Named in Database	134 Howe St	Marlborough
Newell, Caleb House	18 Cedar St	Scituate
Damon, Israel House	281 Old Oaken Bucket Rd	Scituate
Not Named in Database	23 Hurlcroft Rd	Milton
Joy, C. Frederick Jr. House	50 Meredith Cir	Milton
Not Named in Database	15 Windsor Rd	Milton
Hall, Howard House	73 Plymouth Ave	Milton
Burr, Pyam C. House	31 Leavitt St	Hingham
Not Named in Database	14-16 Story St	Boston
Palmer, Dr. Ezra House	11 Myrtle St	Boston
Sullivan, William House	15 Chestnut St	Boston
Vinal, Warren Row House	43 Buswell St	Boston
Bird Park - Rhododendron Path Bridge	Washington St	Walpole
Not Named in Database	14 Peach St	Walpole
Dorchester Park - Dorchester Avenue Retaining Wall	Dorchester Ave	Boston
Atherton, Percy House	7 Charles River Sq	Boston
Not Named in Database	23-25 Curtis St	Medford
Highland Spring Brewery Garage	154 Terrace St	Boston
Not Named in Database	28 Maple Ave	Sudbury
Not Named in Database	365 Boston Post Rd	Sudbury
Walnut Hill School - Health - Wellness Center	12 Highland St	Natick
Eustis, William Ellery Channing Potting Shed	1426 Canton Ave	Milton
Keith, Charles E. - Bean, Thomas House	279 Bay Rd	Easton
Regan, Timothy House	1 Canton St	Easton
Cardinal Cushing Center - Building 4	Washington St	Hanover
Hosmer, Ida A. Two-Family House	44 Fenwood Rd	Boston
Not Named in Database	119 Shaw St	Braintree
Not Named in Database	269 Plymouth St	Middleborough

HISTORIC SITE NAME	ADDRESS	TOWN NAME
North Wrentham Cemetery - Pond, Capt. Samuel Mrker	Seekonk St	Norfolk
Larson, Hugh House	62 Beaver St	Franklin
Stone Mill Company Storehouse	161-165 Main St	Medway
Sherman, Reuben W. House	84 Harding St	Medfield
Metcalf House	589 Main St	Medfield
Mayhew - Claflin House	92 Main St	Hopkinton
Not Named in Database	25 Maple St	Hopkinton
Thomas, Richard E. - Dolan, Patrick House	38 Church St	Hopkinton
Albee Building - McAuslan Block	57 Mechanic St	Marlborough
Not Named in Database	95 Neil St	Marlborough
Not Named in Database	6 Brown St	Marlborough
Not Named in Database	73 Spring St	Foxborough
Fuller House - Fuller Tavern Annex	1873 Washington St	Walpole
Terrace Hill Cemetery	South St	Walpole
Morse, Ezekiel House	215 Spring St	Walpole
Reynolds, Benjamin House	247 South Main St	Sharon
Stearns, Isaac House Marker	West St	Stoughton
Draper, Joseph Porter House	55 Pleasant St	Canton
Charles River Railroad Bridge over Charles River	Charles River	Needham
Not Named in Database	127 Prospect St	Wellesley
Not Named in Database	63 Oxford Rd	Westwood
Not Named in Database	31 Fairview St	Westwood
Not Named in Database	66 Village Ave	Dedham
Haven, Judge Samuel House	671 High St	Dedham
Not Named in Database	9 Barton St	Waltham
Watertown Arsenal - Officer's Club and Barrack	121 Arsenal St	Watertown
Bennett, Henry House	52 Hedge Rd	Brookline
Not Named in Database	53 Linden St	Brookline
Not Named in Database	18 Atherton Rd	Brookline
Bowker, Watts H. House	224 Aspinwall Ave	Brookline
Todd House	64 Canton Ave	Milton
Cushing, Ethan A. House	31 Canton Ave	Milton
Not Named in Database	14 Lambert St	Boston
Not Named in Database	36 Cunard St	Boston
Not Named in Database	39 Worcester Sq	Boston
Not Named in Database	37 Worcester Sq	Boston
Emerson, Amelia House	444 Gallivan Blvd	Boston
Not Named in Database	32 Saint Marks Rd	Boston
Not Named in Database	49 Rosemont St	Boston
Weiss, Mary C. House	50 Saint Margaret St	Boston
Not Named in Database	173 Longwood Ave	Brookline
Not Named in Database	97 Child St	Boston
Shaw, Joseph P. Double House	3-4 Eliot Pl	Boston
Not Named in Database	16 Lancaster St	Cambridge
Atwood, Samuel and Florence Rental House	45 Elmore St	Boston
Poor, S. House	28 Mount Pleasant St	Somerville
Not Named in Database	57-63 Kneeland St	Boston
Upham, George - Haskell, Adaline House	226 Beacon St	Boston

HISTORIC SITE NAME	ADDRESS	TOWN NAME
Burnham, William Appleton and Alice T. M. House	87 Beacon St	Boston
Ilse, Fredericka Three-Decker	50 Francis St	Boston
Not Named in Database	30 Concord Sq	Boston
Chase, Silas E. House	6 Tremont St	Boston
Jackson, Samuel House	3313 Washington St	Boston
Kresge, S. S. Building	477-481 Washington St	Boston
Butler Street High Speed Trolley Station	Butler St	Boston
Middlesex Canal Worker Housing	372 Main St	Boston
Paine, Bertha House	55 East St	East Bridgewater
Not Named in Database	128 Union St	Weymouth
Hall Place Cemetery	Crescent St	Quincy
Groce, Joseph E. House	109 Monroe Rd	Quincy
Toilet and Locker Building	97 East Howard St	Quincy
Cochran, William B. Grocery Store	19 Monmouth St	Boston
Ginsburg, Louis A. Three Decker	205-207 Lexington St	Boston
Hersom, Harry L. House	173 Shurtleff St	Chelsea
Not Named in Database	121 Saratoga St	Boston
Not Named in Database	11 West St	Hingham
Not Named in Database	162 East St	Hingham
Beckerley, James G. II House	19 Jerusalem Ln	Cohasset
Not Named in Database	15 Summit Ave	Scituate
Harvard University - Bradley Fountain	Harvard Yard	Cambridge
Great Meadow - Wellesley College	Wellesley College	Wellesley
Cudworth, Israel House	948 Summer St	Marshfield
Berry, Thomas House	190 Neponset St	Canton
Muelhaupt, Fritz House	266 Forest Ave	Cohasset
Not Named in Database	38 Brook St	Marlborough
Pratt, Harvey H. House	25 Ocean Ave	Scituate
Not Named in Database	382 Adams St	Milton
Not Named in Database	200 Hinckley Rd	Milton
Devereaux, Clifton D. House	15 Old Coach Rd	Cohasset
Dyer, Frank House	248 River St	Norwell
Loud, Gervase E. House	26 Spring St	Hingham
Armstrong, William H. House	28 Walnut St	Sharon
Not Named in Database	58 G St	Boston
Boyd House	11 Grampian Way	Boston
Lincoln, Joseph and Stoddard, Hezekiah House	66 Chestnut St	Boston
Elk Club Meeting Hall	29 Central St	Somerville
Mount Hope Cemetery - Odd Fellows Monument	355 Walk Hill St	Boston
Not Named in Database	23 Bonner Ave	Medford
Bigelow, Cleveland House	30 Black Horse Ln	Cohasset
Johnson, John F. House	39 Revere Rd	Quincy
Gilkey, James H. House	26 Royal St	Watertown
Not Named in Database	94 Mount Vernon St	Boston
Not Named in Database	64 1/2 Revere St	Boston
Blake, Lucy - Jackson, Caroline House	3 Aspinwall Rd	Boston
Not Named in Database	36 Oak St East	Braintree
Williams, James - Johnson, James B. House	67 Northborough Rd	Southborough

HISTORIC SITE NAME	ADDRESS	TOWN NAME
Rays Woolen Company Worker Housing	59 Maple St	Bellingham
Rockwood, Edward House	85 Summer St	Franklin
Wight House	202 Main St	Medway
Carroll, Philip House	24 Cedar St	Hopkinton
Mathews, John Jr. House	15 Gilmore Rd	Southborough
Haviland, Ferris Garage	18 Latisquama Rd	Southborough
Not Named in Database	251 Pleasant St	Ashland
Not Named in Database	517 Winter St	Framingham
Not Named in Database	39 Liberty St	Marlborough
Saint Tarcissius Roman Catholic Cemetary Chapel	Winthrop St	Framingham
Not Named in Database	177 Farm Rd	Sherborn
Natick - Wellesley Community Church	17 West Central St	Natick
Bird Fountain	Main St	Walpole
Borderland State Park - Ames Mansion Rock Garden	257 Massapoag Ave	Easton
McWain, D. E. House	105 Abbott Rd	Wellesley
Not Named in Database	10 Paine St	Wellesley
Grantville School	408-410 Washington St	Wellesley
Not Named in Database	33 Sagamore Rd	Wellesley
Norton, A. T. House	8 Cypress Rd	Wellesley
Kingsbury, Harry M. - Cooper, William House	35 Forest St	Wellesley
Not Named in Database	33 Hillcrest Pl	Westwood
Not Named in Database	49 Fairview St	Westwood
Charles River Village Dam	South St	Needham
Not Named in Database	23-25 Barton St	Waltham
Summers, William B. House	22 Dunster Rd	Brookline
Robeson, Andrew House	469 Walnut St	Brookline
Not Named in Database	3 Hagar St	Boston
Herschel, Clemens House	109 Sedgwick St	Boston
White, Oliver House	129-131 Harvard St	Brookline
Not Named in Database	83 Brook St	Brookline
Buckley, Francis E. House	510 Randolph Ave	Milton
Whelton, John B. House	40 Delle Ave	Boston
Bossert House	686 Blue Hill Ave	Boston
Bartlett, Ezra Row House	189 Webster St	Boston
Frazee, Heber House	195 Bellevue St	Boston
Trotter, William Monroe House	97 Sawyer Ave	Boston
Diliberto, Frank Building	1401 Beacon St	Brookline
Beacon Towers	1501 Beacon St	Brookline
Not Named in Database	5-11 Verndale St	Brookline
Richardson, Jeffery House	23 Browne St	Brookline
Loring, Atherton House	180 Ivy St	Brookline
Harvard Graduate Center	10-26 Everett St	Cambridge
M. I. T. Chapel	Massachusetts Ave	Cambridge
Not Named in Database	9 Rutland Sq	Boston
Trott, H. House	24 Crescent St	Somerville
Sears Roebuck and Company Warehouse	Sturtevant St	Somerville
Blander, Abraham Building	406-414 Harrison Ave	Boston
Not Named in Database	11-13 Marion St	Boston

HISTORIC SITE NAME	ADDRESS	TOWN NAME
Page, Benjamin House	2 Pearl Street Pl	Boston
Lawrence Model Lodging Houses - Groton, The	109 East Canton St	Boston
Not Named in Database	54-60 North St	Boston
Pratt, Edward House	13 Bartlett St	Boston
Smith, Samuel A. House	34-36 Woodlawn St	Everett
Weymouth World War II Veterans Memorial	Pleasant St	Weymouth
Ellis, Mordecai House	1566 Hanover St	Hanover
Grow, Isabel P. House	957 Main St	Hingham
Not Named in Database	111 Greenleaf St	Quincy
Adams, Abigail Village Green	East St	Weymouth
Hough, Atherton Elementary School	1083 Sea St	Quincy
Lyons - Gardner House	80 Middle St	Weymouth
Marine Hospital Barn	39-41 Hawthorn St	Chelsea
Congress Building	11 Congress Ave	Chelsea
Hingham Bank Building	115 North St	Hingham
Not Named in Database	11 Mordecai Lincoln Rd	Scituate
Whitcomb House	125 North Main St	Cohasset
Charlestown Navy Yard - Building 149 - Warehouse	Navy Yard	Boston
Watertown Arsenal - Grape Arbor	Talcott Ave	Watertown
Not Named in Database	25 Short Ln	Duxbury
Not Named in Database	22-24 Walpole St	Boston
Sampson, Capt. Sylvanus Guest House	125 Standish St	Duxbury
Not Named in Database	142 Elm St	Marshfield
Not Named in Database	655 Country Way	Scituate
Pillsbury Summer House	45 Old Cove Rd	Duxbury
Bartlett, Seth Carriage Barn	37 Surplus St	Duxbury
Russell, J. House	15 French St	Wayland
Not Named in Database	98 Exchange St	Millis
City Mills Pond	Main St	Norfolk
Webb, Charles House	41 Greenfield Ln	Scituate
Willard, Frank L. House	53 Pleasant St	Sharon
Flanders, E. S. House	28 Cary Ave	Chelsea
Memorial Tree Boulder	Washington St	Walpole
Morse, Lewis K. House	20 Embankment Rd	Boston
Proctor, Bartholomew House	72 Elm St	Easton
Cheever, Ralph A. House	298 Main St	Ashland
Sibson, David Northern Barn	Olive St	Ashland
Not Named in Database	77 Phillips St	Boston
Not Named in Database	50 Livermore St	Boston
Plymouth Cordage Company Worker Housing	404 Court St	Plymouth
Thayer House	317 Washington St	Braintree
Not Named in Database	29-31 Shepard St	Braintree
Not Named in Database	590 Lincoln St	Marlborough
Shea, John House	555 Union St	Franklin
Holden, James House	617 South St	Wrentham
Morse, Granville House and Stagecoach Office	215 South St	Wrentham
Russeque, A. A. House	85 Cottage St	Franklin
Wrentham State School Farm Dormitory Site	Emerald St	Wrentham

HISTORIC SITE NAME	ADDRESS	TOWN NAME
Golden, S. House	240 Parkerville Rd	Southborough
Lowell, H. Austin House	26 Oak Hill Rd	Southborough
Saint Mark's School Stable	33 School St	Southborough
Maley, Matthew House	11 East Main St	Southborough
Gibbs, Paul House	1147B Edmands Rd	Framingham
Cheney, Benjamin P. Superintendent's House	4 Turtle Ln	Dover
Marshall, Jacob House	52 South St	Medfield
Bubbling Brook Restaurant	1652 High St	Westwood
Not Named in Database	62-64 Cedar St	Norwood
Not Named in Database	75 Abbott Rd	Wellesley
Sawyer, R. Kinsman House	14 Waban St	Wellesley
Jones, Charles H. Shed	458 Glen Rd	Weston
Burleigh, Lt. John Farmers Cottage	100 Orchard Ave	Weston
Not Named in Database	7 Stafford Rd	Westwood
Not Named in Database	93 Village Ave	Dedham
Penniman, Edward I. House	18 Pearl St	Dedham
Waltham Gas Light Company Superintendent House	100 Pine St	Waltham
Poor House	8 Druce St	Brookline
Not Named in Database	33 Welland Rd	Brookline
Baxter, T. F. House	83 Cypress St	Brookline
Lally, Thomas Double House	101-103 McBride St	Boston
Not Named in Database	94 Upland Rd	Brookline
Not Named in Database	97A-99 Boylston St	Brookline
Not Named in Database	116 Harvard St	Brookline
Sklaver, Goldie House	282 Kent St	Brookline
Not Named in Database	302 Wachusett St	Boston
Not Named in Database	2 Briarfield Rd	Milton
Not Named in Database	25-27 Brandon Rd	Milton
Ellicotdale Tennis Courts	Franklin Park	Boston
Not Named in Database	5 Hallam St	Boston
Prindiville Building	143-155 Brighton Ave	Boston
Not Named in Database	998 Cabot St	Boston
Finer, Cadario, Building	1780-1782 Beacon St	Brookline
Not Named in Database	1016-1020 Commonwealth Ave	Brookline
Not Named in Database	67 Fairmont St	Belmont
Prestra, Antonio House	16-18 School Ln	Watertown
Wentworth, Marshall Row House	14 Keswick St	Boston
Shaw, Joseph P. Double House	1-2 Eliot Pl	Boston
Brooks, John House	5 Ash St	Cambridge
Whitehall - Homewood - Westover Apartments	1284-1294 Commonwealth Ave	Boston
Not Named in Database	8 Wabon St	Boston
Not Named in Database	396-398 Broadway	Somerville
Not Named in Database	4 Ringgold St	Boston
Not Named in Database	17 Lawrence St	Boston
Not Named in Database	Seaverns St	Boston
Smith, Horace - Driscoll, J. Double House	389-391 West Fourth St	Boston
Not Named in Database	336-342 Boylston St	Boston
Chadwick and Stillings House	529 Beacon St	Boston

HISTORIC SITE NAME	ADDRESS	TOWN NAME
Baker, S. R. House	591 Beacon St	Boston
O'Hearn, Patrick Three-Decker House	73 Adams St	Boston
Not Named in Database	26 Everett St	Boston
Not Named in Database	42 Winthrop St	Boston
Not Named in Database	84 Endicott St	Boston
Not Named in Database	378 Washington St	Boston
Prescott, William A. Block	269-275 Hanover St	Boston
Wadsworth Tablet Building	119 Richmond St	Boston
Not Named in Database	114 Chandler St	Boston
Bell Rock Memorial Park - The Flag Defenders	Main St	Malden
Lowell, Ira F. House	51 North Ave	Rockland
Clark, Frank B. House	46 Webster St	Rockland
Brooks, Capt. William - Turner, Abiel House	River St	Norwell
Norwell Central Fire House	677 Main St	Norwell
Noghler - Watson House	38 Pierce St	Milton
Not Named in Database	79 Monroe Rd	Quincy
Not Named in Database	180 Adams St	Quincy
Gardner Hall - Eastern Nazarene College	23 East Elm Ave	Quincy
Arion Hall - German-American Singing Society	367 East Eighth St	Boston
Not Named in Database	8 Williams Ct	Weymouth
Maintenance - Carpenter Shop	97 East Howard St	Quincy
Not Named in Database	136 Bowdoin St	Winthrop
Not Named in Database	33 South St	Hingham
Not Named in Database	128 Kilby St	Hingham
Crocker, George Glover House	342 Jerusalem Rd	Cohasset
Francis, John E. House	45 Norfolk Rd	Cohasset
Thaxter, William H. Jr. House	390 South Main St	Cohasset
MacNeill, John N. House	67 Ripley Rd	Cohasset
Nesbitt House	127 Crafts Rd	Brookline
Clark, Charles S. House	160 Standish St	Duxbury
Drew, S. - Loring, John Smith House	50 Cedar St	Duxbury
Eldridge, H. F. House	60 Powell St	Brookline
Fairbank, Charles House	111 Main St	Wayland
Not Named in Database	19 Surfside Rd	Scituate
Not Named in Database	243 Ridgeway Rd	Weston
Sweetland Farm Farmstand	260 Main St	Norfolk
Not Named in Database	96 Grove St	Norwell
Not Named in Database	1 Fourth St Place	Boston
Not Named in Database	293 Savin Hill Ave	Boston
Stevens, B. F. House	91 Pinckney St	Boston
Not Named in Database	143 West Newton St	Boston
Saint Paul's Episcopal Church	37 East Central St	Natick
Turner, Phillip House	430 Main St	Norwell
Not Named in Database	686 Tremont St	Boston
Geary, John A. House	30 Schofield Rd	Cohasset
Not Named in Database	33-35 Daniels St	Millis
Kingsbury, Dr. Albert Dexter House	1175 Great Plain Ave	Needham
Not Named in Database	18-20 Liberty Ave	Medford

HISTORIC SITE NAME	ADDRESS	TOWN NAME
Bartlett, J. W. House	41 Sea St	Weymouth
Moody, Frank G. House	17 High St	Sharon
Not Named in Database	55 Chestnut St	Boston
Not Named in Database	12 Joy St	Boston
Not Named in Database	39 Joy St	Boston
Not Named in Database	38-42 Joy St	Boston
Not Named in Database	69 West Cedar St	Boston
Not Named in Database	25 Cape Cod Ln	Milton
Gordon, Frank B. House	50 Arlington Rd	Brookline
Melnick, Edward S. T. House	121 Princeton Rd	Brookline
Cushing, Dr. Arthur A. House	38 Randolph Rd	Brookline
Ellis, Harwood House	39 Denny Rd	Brookline
McCarthy House	65 Hilltop Rd	Brookline
Stetson, Dr. Richard P. House	235 Woodland Rd	Brookline
Clark, William A. House	402 Massachusetts Ave	Arlington
Not Named in Database	82 Orvis Rd	Arlington
Bakeman, Charles H. Fancy Goods Store	1020-1022 Chestnut St	Newton
Hosley, George House	131 High St	Newton
Stanley, Frederick Edgar Double House	13-15 Emerson St	Newton
Barber, Daniel W. - Johnson, William Double House	36-38 Thornton St	Newton
Estabrook, George House	44 Thornton St	Newton
Eaton, Nathaniel House	129 Grasmere St	Newton
Rawson Estate	41 Vernon St	Newton
Kendal, Mary J. House	16 Kendall Terr	Newton
Burns, Dennis House	53 Cook St	Newton
Vahey, Patrick J. House	28 Middle St	Newton
Our Lady Help of Christians Rectory	573 Washington St	Newton
Not Named in Database	38 Putnam St	Newton
Howland, Charles F. - Adams, Edward A. House	128 Highland St	Newton
Lockett, John House	245 Highland Ave	Newton
Noyes, Moses Adams - Mathews, George House	139 Hancock St	Newton
Not Named in Database	10-12 Proctor St	Newton
Foran, Thomas House	69 Cummings Rd	Newton
Parkinson, B. M. House	59 Oxford Rd	Newton
Carr, Winfield S. House	153 Windsor Rd	Newton
Day, Henry B. House	321 Chestnut St	Newton
Sawyer, Fred House	37 Fairfax St	Newton
Felton, Fredrick Barn	92 Prince St	Newton
Not Named in Database	8 Kirkstall Rd	Newton
Not Named in Database	51 Lake Ave	Newton
Not Named in Database	739 Commonwealth Ave	Newton
Not Named in Database	842 Commonwealth Ave	Newton
Not Named in Database	1385-1389 Washington St	Newton
Not Named in Database	240 Windsor Rd	Newton
Not Named in Database	26 Wiltshire Rd	Newton
Not Named in Database	341 Waban Ave	Newton
Snow, F. S. House	255 Fuller St	Newton
Not Named in Database	65 Walden St	Newton

HISTORIC SITE NAME	ADDRESS	TOWN NAME
Not Named in Database	863 Washington St	Newton
Not Named in Database	78 Clearwater Rd	Newton
Not Named in Database	84 Aspen Ave	Newton
Not Named in Database	329 Central St	Newton
Not Named in Database	275-277 Centre St	Newton
Casselman House	195 Sumner St	Newton
Not Named in Database	774 Walnut St	Newton
Not Named in Database	49-51 Louise Rd	Newton
Hull, E. B. House	127 Waverley Ave	Newton
Henry, Augusta House	4-6 Baldwin St	Newton
Lasell College Campus Center	131 Woodland Rd	Newton
Ward, Frank S. House	180 Franklin St	Newton
Wood, William House	1036 Walnut St	Newton
Fuller, Amos M. House	20 Linden St	Newton
Not Named in Database	38 Brae Burn Rd	Newton
Not Named in Database	127 Commonwealth Ave	Newton
Not Named in Database	77-79 Dyer Ave	Milton
Not Named in Database	110 Dyer Ave	Milton
Needham Street Bridge	Needham St	Newton
Winslow Cemetery - Webster, Daniel Plaque	Winslow Cemetery Rd	Marshfield
Williams, Horatio House	103 Spring St	Medford
MCI Framingham - Guard House	26 Loring Dr	Framingham
Mount Auburn Cemetery - Bradlee, Nathaniel J. Monument	580 Mount Auburn St	Watertown
Mount Auburn Cemetery - Wyman, Levi P. Monument	580 Mount Auburn St	Watertown
Not Named in Database	30-32 Thane St	Boston
Not Named in Database	22-24 Greenville St	Boston
Lenox Street Apartments - Building #11	18-26 Lattimore Ct	Boston
Phipps, William House	44-46 Lawrence Ave	Boston
Not Named in Database	23 Prescott St	Medford
Not Named in Database	1637 Commonwealth Ave	Boston
Not Named in Database	20 Reservation Rd	Milton
Dattman, Gunner Henry House	45 Rowe St	Milton
Welch, George F. House	14 Michael Ave	Scituate
Not Named in Database	35 Peggotty Beach Rd	Scituate
Not Named in Database	18 Wardman Rd	Boston
Harvard Medical School - Countway, Francis A. Library of Medicine	10 Shattuck St	Boston
Longwood Spa - Sparr's Drug Store	158 Longwood Ave	Boston
Not Named in Database	3 North Sq	Boston
Tibbets, A. J. House	17 Woodville St	Boston
Tufts, Oliver - McKeon, John House	18 Winthrop Ct	Medford
Tufts, S. House	25 Franklin St	Medford
Old Bay State Ice Cream Company	121-123 Randolph St	Abington
Not Named in Database	16 Imrie St	Randolph
Not Named in Database	18 Temple St	Newton
Not Named in Database	21 Esmond St	Boston
Not Named in Database	84-86 Green St	Brockton
Not Named in Database	29-31 Avalon Rd	Milton
Dwellely, Robert Eells and Mary Lyon House	123 Broadway	Hanover

HISTORIC SITE NAME	ADDRESS	TOWN NAME
O'Brien, Thomas House	198 Aspinwall Ave	Brookline
Watson, James R. House	46 University Rd	Brookline
Not Named in Database	9 King Ave	Easton
Poole, Austin House	51 Rebecca Rd	Scituate
Webster, Merit Victor and Ella M. House	66 Addington Rd	Brookline
Cushing, Judge John II House	20 Neal Gate St	Scituate
Ward, Andrew Apartment House	46-52 Catawba St	Boston
Frost, A. B. House	68 West Chestnut St	Brockton
Not Named in Database	191 Prospect St	Brockton
Quinby, Oliver - Clough, Mary Quinby House	419 Main St	Brockton
Brockton Young Men's Christian Association	320 Main St	Brockton
Not Named in Database	43 Maple St	Braintree
Gurney, Rev. David House	10 Pleasant St	Middleborough
Cowell, Hiram House	421 South St	Wrentham
Richardson, John House	191 Curve St	Millis
Dewar, Lewis House	600 Main St	Medfield
Lewis, G. W. House	2 Bridge St	Southborough
Burdett, J. House	229 Parkerville Rd	Southborough
Lobster House	228 Turnpike Rd	Southborough
Belknap, Addison House	35 Waveney Rd	Framingham
Warren, Edwin R. House	463 Edmands Rd	Framingham
Feeley - Pastille Building	121 Main St	Marlborough
Not Named in Database	145 Greenwood St	Marlborough
Framingham Community Building	214 Concord St	Framingham
O'Brien, James L. House	20 West Central St	Natick
Hartshorn, Moses Barn	10 Pound St	Medfield
Saint George's Hall	13 Saint George St	Norwood
Cobb, T. House	129 Newland St	Norton
Borderland State Park - Selee Dam	Borderland State Pk	Easton
Lauderburn, Frederick House	7 Waban St	Wellesley
Not Named in Database	85 Glen Cross Rd	Wellesley
Baker, Timothy House	646 High St	Westwood
Not Named in Database	23 Worthington St	Dedham
Hartley, Harry J. and Jane E. F. House	55 Rawson Rd	Brookline
Not Named in Database	39 Somerset Rd	Brookline
Not Named in Database	81 Boylston St	Brookline
Follen, Charles House	21-23 White Pl	Brookline
Young, Phillip House	27 Sunnyside St	Boston
Not Named in Database	11 Oakland St	Boston
Not Named in Database	26 Monument Sq	Boston
Not Named in Database	10-12 Unity Ave	Belmont
McDonough, Mary Building	1410-1414B Beacon St	Brookline
Keene, Mary F. House	46 Verndale St	Brookline
Stanley Service Station	500 Western Ave	Boston
Simonds, Nathan House	7 Campbell Pk	Somerville
Syrian Orthodox Catholic Church of Saint Mary	8 Inman St	Cambridge
Not Named in Database	127 Marlborough St	Boston
Curtis, H. G. House	179 Marlborough St	Boston

HISTORIC SITE NAME	ADDRESS	TOWN NAME
Not Named in Database	18-20 Newton St	Boston
White, Alice A. House	123 Brooks St	Boston
Ayre, John House	141 Walnut St	Somerville
Wood, James Wood Row House	39-43 Florence St	Somerville
Not Named in Database	51 Dwight St	Boston
Not Named in Database	9 Columbus Sq	Boston
Not Named in Database	577 Massachusetts Ave	Boston
Not Named in Database	21 Arlington St	Boston
Williams, Gilbert House	26 Russell St	Boston
Blackman, Lemuel S. House	29 Adams St	Boston
Not Named in Database	2 Union Pk	Boston
Registry of Motor Vehicles Building	100 Nashua St	Boston
Old South Building	280-306 Washington St	Boston
Cheever, John House	110 Baldwin St	Boston
Boston Wharf Company Building	1 Necco Ct	Boston
Weld and Browne Two-Family House	31 Weld Hill St	Boston
Goodnow, John B. House	34 Bartlett St	Boston
Damon, James - Brown, Amos House	21 Cross St	Boston
Not Named in Database	154 Trenton St	Boston
Bridgewater Iron Works - Gristmill Stone	High St	Bridgewater
Smith, Frank H. House	58 Pleasant St	Holbrook
Not Named in Database	455 Plymouth St	Holbrook
Cunningham, Patrick House	248 Plain St	Rockland
King Phillips War Marker	Washington St	Weymouth
Not Named in Database	54 Woodward Ave	Quincy
Adams, Brooks Ledger Marker	20 Sea St	Quincy
Weymouth Light and Power Company Generator House	11 Iron Hill St	Weymouth
Jack House	77 Eutaw St	Boston
Goldfinger, Joseph House	55 Saint Andrew Rd	Boston
Faunce, Charles W. House	51 County Rd	Chelsea
American Finish and Chemical Sheds	1016 Broadway	Chelsea
Not Named in Database	7 Kent's Ln	Hingham
Training Annex Fire House - Maintenance Shop	Leavitt St	Hingham
Thayer House	483 Jerusalem Rd	Cohasset
Patrolia, John P. House	63 Bancroft Rd	Cohasset
Not Named in Database	52 Booth Hill Rd	Scituate
Howe House	35 Crafts Rd	Brookline
Fuller, T. H. House	66 Evergreen St	Kingston
Stetson, Charles F. Barn	44 Stetson Pl	Duxbury
Sail Loft	37 Fort Hill Ln	Duxbury
Rogers, Charles House	179 Old Main St	Marshfield
Baker, Joseph House	2076 Ocean St	Marshfield
Sachem Rock Marker	355 Plymouth St	East Bridgewater
Not Named in Database	81 Cliff Rd	Milton
Baker, Francis Park	671 High St	Dedham
Bowen, John B. House	15 Juniper Rise	Cohasset
Burditt House	42 Mill St	Boston
Barnes House	239 Savin Hill Ave	Boston

HISTORIC SITE NAME	ADDRESS	TOWN NAME
Boyden, Ashel House	22-24 Myrtle St	Boston
Soldiers Field Road - North Beacon Street Oval	Soldiers Field Rd	Boston
Not Named in Database	45 North St	Randolph
Dinneen, Ellen House	119 North Main St	Natick
Chelsea Garden Cemetery - Founder's Monument	70 Central Ave	Chelsea
Studley, William III House	232 Old Oaken Bucket Rd	Norwell
Donahoe, Thomas Stable	46 Lincoln St	Easton
Holt, George W. House	41 Pleasant St	Needham
Lyman, William H. House	43 Riverside St	Watertown
Whipple, Lewis E. House	72 Walnut St	Natick
Not Named in Database	5 Hancock St	Boston
Not Named in Database	65 Hancock St	Boston
Not Named in Database	90 Pinckney St	Boston
Not Named in Database	38 South Russell St	Boston
Not Named in Database	96-98 West Cedar St	Boston
Shortwell, Ernest H. Building	76 Stoughton St	Boston
Not Named in Database	89 Hollingsworth Ave	Braintree
Not Named in Database	33 Allen St	Braintree
Not Named in Database	199 Hayden Rowe St	Hopkinton
Not Named in Database	426 South St	Holliston
Hastings, Dermine Jarvis House	4 Milford St	Medway
Bartlett Barn	Causeway St	Medfield
Brigham, A. House	279 South St	Marlborough
Brown, A. J. House	25 Main St	Framingham
Stone, Nathan House	159 Hartford St	Natick
Not Named in Database	35 Farm Rd	Sherborn
Not Named in Database	21 Chestnut St	Weston
Foxborough State Hospital - H Cottage	41 Chestnut St	Foxborough
Not Named in Database	4 Curve St	Medfield
Perry, Mahlon R. House	66 Walpole St	Norwood
Frothingham, Louis Adams Park Marker	46 Sheridan St	Easton
Carlson, Carl House	90 Pine St	Easton
Rock Ridge Cemetery	East St	Sharon
Horton Block	699-705 Washington St	Canton
Not Named in Database	178 Dedham St	Dover
Channing Hospital - Gold Building	203 Grove St	Wellesley
Welch, Delia House	15 Harvard St	Wellesley
Brown, Hobart W. House	1 Gilson Rd	Wellesley
Hubbard, Charles Townsend House - Ridgehurst	80 Orchard Ave	Weston
Not Named in Database	35 Whittier Rd	Wellesley
Buckingham, Silas H. House	272 Fox Hill St	Westwood
Allin Congregational Church	683 High St	Dedham
Not Named in Database	126 Summer St	Watertown
Not Named in Database	27-29 Sparhawk St	Boston
Gibson, Frank I. Garage	241 Buckminster Rd	Brookline
Not Named in Database	3 Wellington Terr	Brookline
Town Stable	235 Cypress St	Brookline
Not Named in Database	31 Weybridge Rd	Brookline

HISTORIC SITE NAME	ADDRESS	TOWN NAME
Downey, Thomas House	362 Arborway	Boston
Hotel Vine	46 Vine St	Boston
Blue Hills Reservation Parkways - Hillside St	Hillside St	Milton
Tucker, Samuel House	93 Hillside St	Milton
Clapp, Eliphas House	984 Canton Ave	Milton
Not Named in Database	57 Marcella St	Boston
Not Named in Database	29-31 Millmont St	Boston
Not Named in Database	9 Ronan St	Boston
Lettoniar Workmen's Association	49-51 Dudley St	Boston
Saint Patricks Roman Catholic Church Convent	115-117 Mount Pleasant Ave	Boston
Holbrook, S. Pinckney House	26 Percival St	Boston
Duff, William Three-Decker	66 Sawyer Ave	Boston
Stewart, Edman C. Two-Family House	18-20 Turner St	Boston
Larches, The	22 Larch Rd	Cambridge
Alewife Brook Parkway Bridge over B & M Railroad	Alewife Brook Pkwy	Cambridge
Dow, Elizabeth Taylor Houghton House	42 Harris St	Brookline
Not Named in Database	24 Ashford St	Boston
Watts, Albert House	71 Crowninshield Rd	Brookline
Birkhoff, George D. House	22 Craigie St	Cambridge
Not Named in Database	13 Lancaster St	Cambridge
Graffam, Peter Building	120 Saint Botolph St	Boston
Rand, W. S. House	249 Commonwealth Ave	Boston
Canny, Michael J. Used Cars Dealership	45 Webster Ave	Somerville
Not Named in Database	148-152 Highland Ave	Somerville
Carlton, Amos House	16 Cordis St	Boston
Boston Hook and Ladder Fire House #5	456 West Fourth St	Boston
Not Named in Database	89 Hudson St	Boston
Not Named in Database	922 Dorchester Ave	Boston
Ames, S. T. House	271 Newbury St	Boston
Not Named in Database	33 Union Pk	Boston
Pond Building	28-36 Merchants Row	Boston
Brook Farm - The Phalanstery Site	670 Baker St	Boston
Not Named in Database	82 Chandler St	Boston
Fernald, Benjamin E. House	193 Hancock St	Everett
Robinson, Gad House	42 Main St	Bridgewater
Brookville Baptist Church	875 South Franklin St	Holbrook
Not Named in Database	55 Union St	Holbrook
Shaw, Elijah Deacon House	132 Union St	Rockland
Holbrook, Richard House	754 Union St	Rockland
Marden - Skinner House	21-23 Mechanic St	Milton
Page, Eugene A. House	39 Thomas Burgin Pkwy	Quincy
Field, Harvey House	98 Phipps St	Quincy
Not Named in Database	12 Avon Way	Quincy
Not Named in Database	136 President's Ln	Quincy
Not Named in Database	12 Garey St	Weymouth
Not Named in Database	45 Myrtle St	Weymouth
Hayes, J. House	1720 Commercial St	Weymouth
Moran, J. P. Double House	15-17 Lexington St	Boston

HISTORIC SITE NAME	ADDRESS	TOWN NAME
Victoria Building	149 Hawthorn St	Chelsea
Baker, Morris Building	25 Marlboro St	Chelsea
Saint John the Baptist Roman Catholic Church	336 Saratoga St	Boston
Not Named in Database	75-79 Orient Ave	Boston
Loring, Jonathan House	113 Spring St	Hull
Bowser, Thomas Eliot House	302 North Main St	Cohasset
Tower, Levi Barn	109 North Main St	Cohasset
Deer Island House of Corrections Superintendent Office	Deer Island	Boston
Charlestown Navy Yard - Building 79 - Boiler House	Navy Yard	Boston
Not Named in Database	34 River Ridge Rd	Wellesley
Not Named in Database	149 Elm St	Kingston
Camp Kiwanee - Counselors' Cabin	1 Camp Kiwanee Rd	Hanson
Not Named in Database	16 Gannett Rd	Scituate
Not Named in Database	9 Allerton Rd	Milton
Salzgeber, Gustave House	63 Plymouth Ave	Milton
Porter, Elizabeth Daniels House	111 Main St	Norfolk
Norwell Fire Department Company #2	75 Washington St	Norwell
Not Named in Database	61 Brook St	Scituate
Not Named in Database	108 G St	Boston
Not Named in Database	301 Savin Hill Ave	Boston
Simond, N. House	78 South Main St	Natick
Travis, Timothy House	21 North Main St	Natick
Dyer, Jacob Jr. House	751 Washington St	Whitman
Charles River Speedway - East Shed	1420-1440 Soldiers Field Rd	Boston
Oates, James House	145 Russell Ave	Watertown
Not Named in Database	39 Brigham St	Watertown
National Shawmut Bank Building	20-42 Water St	Boston
Not Named in Database	29 Myrtle St	Boston
Duxbury Rural Society Watering Trough Monument	Washington St	Duxbury
McGovern, O. Three-Decker	40 Francis St	Boston
Kelley, Frank C. Two-Family House	24 Saint Albans Rd	Boston
Not Named in Database	2 Prescott Ln	Braintree
Not Named in Database	908 Washington St	Holliston
Holliston Public Library	752 Washington St	Holliston
Wrentham State School Concrete Shed	Emerald St	Wrentham
Bridges, S. House	17 Mayhew St	Hopkinton
Soucy, John Apartment House and Saloon	520 Lincoln St	Marlborough
Not Named in Database	29 Bridge St	Marlborough
Quinn, Patrick House	997 Waverly St	Framingham
Morse, John U. - Brown, William House	91 West Central St	Natick
Foxborough State Hospital - L Ward	Chestnut St	Foxborough
Not Named in Database	55-57 Davis Ave	Norwood
Spring Hill	104 Elm St	Easton
Ruel, Austin House	576 North Main St	Randolph
Not Named in Database	108 Abbott Rd	Wellesley
Skarstrom, William House	19 Avon Rd	Wellesley
Not Named in Database	57 Deerfield St	Westwood
Guild, Reuben House	774 High St	Dedham

HISTORIC SITE NAME	ADDRESS	TOWN NAME
Goodridge, William H. House	323 Waverley St	Belmont
Eustis, William Ellery Channing House	1426 Canton Ave	Milton
Ford, L. H. House	9 Hampstead Rd	Boston
Not Named in Database	30 John A. Andrew St	Boston
Peabody, Robert S. House	50 Edge Hill Rd	Brookline
Candler House	25 Edge Hill Rd	Brookline
Not Named in Database	31 Brandon Rd	Milton
Labor, Art and the Family Statue	Franklin Park	Boston
Not Named in Database	18 Edge Hill St	Boston
Globe Nail Works Rolling Mill	51-55 Norfolk Ave	Boston
Dorchester High School	380 Talbot Ave	Boston
Bishop, Charles House	31 Robeson St	Boston
Midland Railroad Bridge (Milepost # 2.23)	East Cottage St	Boston
Moses, Herbert House	77 Evans Rd	Brookline
Not Named in Database	156 School St	Belmont
Wells, Judge John House	23 Prescott St	Brookline
Cambridge Electric Light Building	719 Massachusetts Ave	Cambridge
Nutting, Lillian House	12 Hubbard Pk	Cambridge
Farwell - Russell, Thomas Store	12 Bow St	Cambridge
Not Named in Database	24 Lancaster St	Cambridge
Cutler, Isaac House	12 Kirkland Pl	Cambridge
Rowe, John House	10 Allen Ct	Somerville
Storey, Moorfield Town House	24 The Fenway	Boston
Not Named in Database	21 Worcester Sq	Boston
Not Named in Database	12 Maple Ave	Cambridge
Gilson House	15 Munroe St	Somerville
First Church, Unitarian	Berkeley St	Boston
Boston Engine Company No. 18 Fire House	1884 Dorchester Ave	Boston
Pope, Fred House	343 Beacon St	Boston
Williams, Gilbert House	24 Russell St	Boston
Charlestown Heights - Granite Steps	Medford St	Boston
Back Bay Fens World War II Memorial	Park Dr	Boston
Not Named in Database	5-7 Winthrop St	Boston
Park Street Under Subway Station	Tremont St	Boston
Beckler, Daniel W. Row House	60 N St	Boston
Not Named in Database	2809 Washington St	Boston
Blackstone Square	Washington St	Boston
Not Named in Database	415 Summer St	Boston
Not Named in Database	29 Greenough Ave	Boston
Charlestown Armory	380 Bunker Hill St	Boston
Not Named in Database	4 Medford St	Chelsea
Ministers' Corner - Mount Vernon Cemetery	Central St	Abington
Hall, Amos - Baker, Jared B. House	725 Old Plymouth St	Halifax
Burrage, Albert Firehouse - Needles, The	1 Camp Kiwanee Rd	Hanson
Thomas, Joseph D. House	22 Sea St	Weymouth
Mahoney, E. House	22 Thurston St	Boston
Not Named in Database	15 Thaxter St	Hingham
Harvard University - 1875 Gate	Harvard Yard	Cambridge

HISTORIC SITE NAME	ADDRESS	TOWN NAME
Barnicle, John J. Garage	36 Atherton Rd	Brookline
Tulloch, Dr. James L. - Price, Jacob Garage	136 Bonad Rd	Brookline
Not Named in Database	16 Mitchell Ave	Scituate
Not Named in Database	299 Central Ave	Milton
Not Named in Database	36 Longwood Rd	Milton
Not Named in Database	55 Allerton Rd	Milton
Roberts, Ernest A. House	43 Rust Way	Cohasset
Long, Irving Garage	385 South Franklin St	Holbrook
Reed, George A. Carriage House	17-19 Gold St	Whitman
Not Named in Database	40 Prospect St	Norwell
Not Named in Database	101 Warren St	Randolph
Amsterdam, The Apartments	519 Park Dr	Boston
Not Named in Database	14 Chestnut St	Sharon
Ware, Dr. Charles E. House	165 Mount Vernon St	Boston
Berg, Peter L. House	73 Lantern Ln	Cohasset
Not Named in Database	13 Jaques St	Somerville
Thomas, Gershom B. House	18 Mechanic St	Quincy
Not Named in Database	21 Walnut Ave	Weymouth
Coggins, Calvin G. House	37 Highland St	Sharon
McGrath, Thomas House	25 Barrows St	Easton
Not Named in Database	39-41 Garden St	Boston
North Village - North Plympton Cemetery	County Rd	Plympton
Rafferty, Patrick Block	318-322 Somerville Ave	Somerville
Neil, Addie L. House	9 Culbert St	Boston
Nelson, Alfred House	51 Pleasant St	Franklin
Not Named in Database	6 Lincoln St	Medway
Ward, Benjamin House	10 Ward's Ln	Medway
Macker, Amariah House	30 Holliston St	Medway
Marsh, Alexander House	135 Norfolk St	Holliston
Not Named in Database	1012-1014 Main St	Millis
Ware, Sumner B. Garage	16 Cottage St	Medfield
Sears, J. Montgomery Cow Barn	50 Sears Rd	Southborough
Staples, Frederic Garage	9 Cordaville Rd	Southborough
Not Named in Database	191 Pleasant St	Ashland
Gheringhelli, John Chicken Coop	8 Apple St	Sherborn
Stannox Farm Bunkhouse	43 Mill St	Sherborn
Branagan, Edward Garage	52 Goulding St	Sherborn
Holbrook, J. and Sons Cider Mill	51 Forest St	Sherborn
NRDEC Building #48 - Family Housing	Kansas St	Natick
Not Named in Database	7 Summer St	Natick
Union Straw Works Worker Housing	24 Leonard St	Foxborough
U. S. Post Office - Mansfield Main Branch	140 North Main St	Mansfield
Morse - Putnam - Worthington House	459 Washington St	Norwood
Sylvester, Galen - Cavanaugh, John House	41 Highland St	Easton
Drake, Freeman - King, Nathan House	357 Bay Rd	Easton
Benson, August House	9 Jenny Lind St	Easton
Hixon, S. D. House	5 Quincy St	Sharon
Randall, S. House	69 North Main St	Easton

HISTORIC SITE NAME	ADDRESS	TOWN NAME
Randolph Garage - Billingham Ford Showroom	407 North Main St	Randolph
Not Named in Database	38 Lake Shore Dr	Westwood
Not Named in Database	42 Newton St	Waltham
Not Named in Database	16 Grenville Rd	Watertown
Not Named in Database	624 Pleasant St	Belmont
Neponset River Railroad Bridge	Neponset River	Boston
Bailey, Jason S. House	11 Ruskin St	Boston
Horton, Susan B. House	47 Taylor Crossway	Brookline
Lyman, Anson House	161 Buckminster Rd	Brookline
Hosmer, Luther P. House	62 Round Hill St	Boston
Not Named in Database	9 Mount Pleasant Ave	Boston
Adams, Ella C. Apartment Building	7-33 Lakeville Rd	Boston
Bird, Calvin House	2 Wendover St	Boston
Not Named in Database	2 Alveston Terr	Boston
Not Named in Database	31 Raymond St	Boston
Fletcher, H. H. House	90 Babcock St	Brookline
Episcopal Divinity School - Burnham Hall	99 Brattle St	Cambridge
Not Named in Database	22 Holyoke St	Cambridge
Estes Block	13-15 Brattle St	Cambridge
Millmore, Martin Public School	85 Peterborough St	Boston
Chadwick and Stillings House	439 Marlborough St	Boston
Dalton, C. H. House	33 Commonwealth Ave	Boston
Rand, William House	130 Commonwealth Ave	Boston
Hooper, J. C. House	7 Marlborough St	Boston
Freeland, Charles House	123 Marlborough St	Boston
Not Named in Database	50 Rutland Sq	Boston
Sawyer, William - Thompson, Timothy Double House	88 Warren St	Boston
Sylvester, John House	26 Summit Ave	Somerville
Douse, Arthur H. Three-Decker	81 Draper St	Boston
Atkins, Henry House	4 Arlington St	Boston
Charles River Dam	Charles River	Boston
Cox, George D. Row House	1613 Tremont St	Boston
Boston Company Building	201 Washington St	Boston
Charlestown Wharf Company Row House	76 Washington St	Boston
Our Lady of the Presentation RC Church Rectory	676 Washington St	Boston
Weston, Alden B. House	236 West Third St	Boston
Not Named in Database	190 Commercial St	Boston
Walter Baker Chocolate Company Storage Silos	Bakers Ct	Boston
Winslow, Capt. George School	1214 Locust St	Everett
Bridgewater Hotel	Central Sq	Bridgewater
Lane, Charles House	5 Union St	Rockland
Phillips, Thomas House	311 Cedar St	East Bridgewater
Andrews, Orrin House	37 Washington St	Milton
Walker Apartment Building	32 Greenwood Ave	Quincy
Rice, Harry L. House	13 President's Ln	Quincy
McGrath, Annie House	9-11 Thayer St	Quincy
Burgin, Clarence House	94 President's Ln	Quincy
Capen Primary School	518 East Sixth St	Boston

HISTORIC SITE NAME	ADDRESS	TOWN NAME
Not Named in Database	18 Third Ave	Weymouth
Not Named in Database	36 Vernon St	Weymouth
Boston Army Supply Base - Building 40	Dry Dock Ave	Boston
White, George Robert Two-Family House	8 Aberdeen St	Boston
Not Named in Database	34 Monmouth St	Boston
Not Named in Database	5 Forget-me-not Ln	Hingham
Washburn House	8 Black Rock Rd	Cohasset
Appleton Building	4 Liberty Sq	Boston
Not Named in Database	46-58 Sargent's Wharf	Boston
Thomas, Capt. Briggs House	61 Cedar St	Duxbury
Holmes, William House	293 Old Main St	Marshfield
Not Named in Database	101 Captain Pierce Rd	Scituate
Addington Path	Addington Path	Brookline
Not Named in Database	35 Gannett Rd	Scituate
Crane, Annie H. House	318 Clapp Rd	Scituate
Spurr, Charles House	73 Lighthouse Rd	Scituate
Pratt, Charles H. House	514 Beechwood St	Cohasset
Not Named in Database	36 G St	Boston
Curtis, Thomas C. House	58 Thomas Pk	Boston
Not Named in Database	10 Ashland St	Boston
Not Named in Database	11-13 Playstead Rd	Boston
Beal, William L. - Emerson, Moses House	23 Bowdoin St	Boston
Blyer, Lee L. House	45 Chestnut St	Sharon
Not Named in Database	32-38 Pine St	Chelsea
Oak Hill Cemetery - Penniman, Nathan Marker	Hartford Ave	Bellingham
Not Named in Database	31 Neponset St	Walpole
Goodnow, Frank W. - Ranstrom, Wandla C. House	277 Landham Rd	Sudbury
Brimmer Street Garage	70 Brimmer St	Boston
Randall, Elmer House	224 Main St	Easton
Marshall Street Bridge	Marshall St	Duxbury
King, Clara L. House	14 Day St	Easton
Not Named in Database	10 Hancock St	Boston
Not Named in Database	9 South Russell St	Boston
Gallagher, Leo F. House	79 Atherton St	Milton
Holmes, James H. House	37 Lake St	Plympton
Kittredge, Mary A. House	30 Arden Rd	Watertown
Pondville Cemetery - Hewes, Ebenezer Stone	Everett St	Norfolk
Fein, Harry H. House	99 Gardner Rd	Brookline
Robbins, George House	73 Arlington Rd	Brookline
Stanley, Raymond W. House	17 Glenoe Rd	Brookline
Not Named in Database	750 Hammond St	Brookline
Estrach, Louis A. House	86 Shaw Rd	Brookline
Friedman, Elliot J. House	10 Cary Rd	Brookline
Wyatt, Clarence W. House	37 Cedar Rd	Brookline
Shaw, Francis G. Jr. House	272 Woodland Rd	Brookline
Not Named in Database	270 Broadway	Arlington
Emerson, Darius R. House	35-37 Jewett St	Newton
Keyes, Hale L. - Angier, George House	61 Waban St	Newton

HISTORIC SITE NAME	ADDRESS	TOWN NAME
Keefe, Arthur House	39 School St	Newton
Thomas, Emiline House	3 Orchard St	Newton
Whittaker, Nat C. House	118 Hunnewell Ave	Newton
Brigham, John W. House	63 Elmhurst Rd	Newton
Billings, Charles E. House	126 Church St	Newton
Stevens, Merrick Reuben House	200 Church St	Newton
Not Named in Database	130 Bridge St	Newton
Deagle, John House	173-175 Chapel St	Newton
Not Named in Database	143 Adams St	Newton
Not Named in Database	50 Lincoln Rd	Newton
Slater, Lewis L. House	13R Lincoln Rd	Newton
Cooke, Jennie E. House	146 Crafts St	Newton
Not Named in Database	31 Sharon Ave	Newton
Clifton, William Estate - Buffam, Edgar S. House	479 Walnut St	Newton
Briggs, Charles C. House	472 Walnut St	Newton
Lee, George C. House	100 Essex Rd	Newton
Butts, Frederick H. House	120 Sumner St	Newton
Hopkins, Mary S. House	27 Champa St	Newton
Not Named in Database	287 Chestnut St	Newton
Not Named in Database	4-6 Shawmut Pk	Newton
Not Named in Database	99 Hammondswood Rd	Newton
Not Named in Database	71 Monadnock Rd	Newton
Sheinwald House	46 Chestnut Hill Rd	Newton
Not Named in Database	53 Beverly Rd	Newton
Not Named in Database	29 Caroline Pk	Newton
Not Named in Database	601 Walnut St	Newton
Not Named in Database	24 Bridge St	Newton
Sisson, Albert - Parker House	61 Page Rd	Newton
Not Named in Database	28 Schofield Dr	Newton
Not Named in Database	11 Hamlin Rd	Newton
Not Named in Database	77 Mandalay Rd	Newton
Not Named in Database	134 Linwood Ave	Newton
Not Named in Database	17-19 Woodrow Ave	Newton
Not Named in Database	51 Van Wart Path	Newton
Not Named in Database	100 Selwyn Rd	Newton
Not Named in Database	50 Pratt Dr	Newton
Not Named in Database	107 Andrew St	Newton
Brown, Albert G. House	413 Wolcott St	Newton
Darling, Minerva H. House	15 Maple Terr	Newton
Not Named in Database	23 Russell Ct	Newton
Not Named in Database	81 Sheffield Rd	Newton
Colonial Apartments	46 Cheney St	Boston
Not Named in Database	101 Dyer Ave	Milton
Not Named in Database	115 Warren Ave	Milton
Broderick, Thomas - Smith, M. E. House	260 Blue Hills Pkwy	Milton
Not Named in Database	81 Ridge Ave	Newton
Jackson, Elenezer House	34 Vine St	Medford
Carver Cotton Gin Company - Store House Extension	15 Whitman St	East Bridgewater

HISTORIC SITE NAME	ADDRESS	TOWN NAME
Knox Trail Marker	Old Stonebridge Rd	Wayland
Willis, Charles - MacPherson, James House	95 Warren Rd	Framingham
Nobscot Union Chapel	780 Water St	Framingham
Not Named in Database	60 Lawrence Ave	Boston
Driscoll, Harold House	4 Vesey Rd	Randolph
Not Named in Database	40 Reservation Rd	Milton
Not Named in Database	47 Moorland Rd	Scituate
Mechanics' Iron Foundry Casting Cleaning House	38-58 Kemble St	Boston
Hillside Cooperative Bank II	356 Boston Ave	Medford
Not Named in Database	1 Riverside Ave	Medford
Folger, John Brown and Emily Baker Swain House	113 Park St	Medford
Columbia Bridge	Columbia Rd	Pembroke
Pratt, George Henry - Berg, Herman and Albertine House	242 Auburndale Ave	Newton
Not Named in Database	52 Old St	Randolph
Not Named in Database	7 Turner Dr	Randolph
Armstrong World Industries Metal Footbridge over Monaquot River	0 Hancock St	Braintree
O'Neill Service Station	131 Brook Rd	Milton
Granville, Douglas and Norma G. House	48 Elm St	Framingham
Saxonville Mills Company - King House	5 King's Ct	Framingham
Wrightington, Charles House	94 Perry St	Brookline
Not Named in Database	17 Hayward St	Easton
Snow, Harriet House	14 Kingman Rd	Somerville
Stewart, Charles A. Jr. and Louise House	30 Winsor Way	Weston
Orient Heights Row House - Building 18	180-188 Faywood Ave	Boston
Angell, Clarence A. - Snow, William C. House	201 Rawson Rd	Brookline
Pierce Row House	179 Magnolia St	Boston
Malone, Patrick and Annie Three-Decker	3 Alpine St	Boston
Field, D. W. Park - Central Memorial Tower	Park Rd	Brockton
Not Named in Database	393 Copeland St	Brockton
Not Named in Database	73 South St	Brockton
Keith, Albert House	1156 Main St	Brockton
Ward, Montgomery Department Store	30 Legion Pkwy	Brockton
Not Named in Database	395 Centre St	Brockton
Union - Goddard School	20 Union St	Brockton
Not Named in Database	53 Ash St	Braintree
Norris, Leonard F. - Davenport, Arthur C. House	19 Charles St	Braintree
Fore River Shipyard - South Yard Office Building	97 East Howard St	Braintree
Hunt House	23 Charles St	Medway
Medway Town Hall - Sanford Hall	155 Village St	Medway
Not Named in Database	139 Spring St	Millis
Noonan, William House	2 Wood St	Southborough
Kelly, A. M. House	14 Mayhew St	Hopkinton
Choate, Edward C. Barn	9 Chestnut Hill Rd	Southborough
Not Named in Database	46 Devens St	Marlborough
Not Named in Database	119 Essex St	Marlborough
Dirigo Farm House	5 Wayside Circ	Framingham
Not Named in Database	21 Western Ave	Sherborn
Bigelow, James Cider Mill	47-49 North Main St	Sherborn

HISTORIC SITE NAME	ADDRESS	TOWN NAME
Pine Hill Cemetery	Cemetery Ln	Sherborn
Medfield State Hospital - Walled Yard	45 Hospital Rd	Medfield
Station Master's House	85 Hillside Rd	Wellesley
Bird and Son Factory Research Laboratories	Washington St	Walpole
Belcher, George W. - Lincoln, Shepard Drake House	16 South St	Easton
Not Named in Database	43 Central St	Easton
Easton Cemetery	473 Washington St	Easton
Shepard, Samuel House	541 Sumner St	Stoughton
Woodman, Emily House	331 North Main St	Randolph
Dewing, Seth House	173 Benvenue St	Wellesley
Ellis, Joel House	79 Washington St	Norwood
Franklin Railroad Bridge (Milepost #13.07)	Washington St	Norwood
Baker Store	20 Court St	Dedham
Green, Elliot III House	60 Wellesley St	Weston
Waltham Watch Company Worker Housing	10-12 Orange St	Waltham
Boston Manufacturing Company Mill #3	144 Moody St	Waltham
Not Named in Database	18 Garden St	Belmont
Winn Farmhouse	84 Claflin St	Belmont
Irving, Washington Middle School	111 Cummins Hwy	Boston
Not Named in Database	29 Greenough St	Brookline
Smith, Donald House	588 Brush Hill Rd	Milton
Foster, Alfred Dwight House	6 Elias Ln	Milton
O'Brien, Michael J. Two-Family House	8 Cherokee St	Boston
Not Named in Database	285 Roxbury St	Boston
Holtzer, William Row House	7-11 Hubbard St	Boston
New England Piano Company Building	30-32 George St	Boston
Hagan - Procher Company Three-Decker	60 Everton St	Boston
Hall, James House	147 Grampian Way	Boston
Not Named in Database	146 Fairview Ave	Belmont
Not Named in Database	213-215 Brattle St	Cambridge
Brookline Firehouse #3 - Chemical Engine House	86 Monmouth St	Brookline
Saint John's Chapel	99 Brattle St	Cambridge
Not Named in Database	6 Berkeley Pl	Cambridge
Not Named in Database	21 Follen St	Cambridge
Pond, William - Hayden, J. Orlin House	42 Spring St	Somerville
Not Named in Database	204 West Brookline St	Boston
Not Named in Database	55 Rutland Sq	Boston
Not Named in Database	37 Braddock Pk	Boston
Gibson, G. M. - Morse, E. H. House	9 Fairfield St	Boston
Blake and Knowles Office Headhouse	265 Third St	Cambridge
Pendexter, Charles House	80-82 Sciarappa St	Cambridge
Not Named in Database	50 Clarendon St	Boston
Not Named in Database	52 Clarendon St	Boston
Boston Elevated Railway - Dudley Substation	25 Warren St	Boston
Not Named in Database	21 Rowell St	Boston
Saint Paul Roman Catholic Church	24 Hartford St	Boston
South Boston Community Health Center	453 West Fourth St	Boston
Allen Building	5 Linden St	Boston

HISTORIC SITE NAME	ADDRESS	TOWN NAME
Hemmen, Herman Double House	46-48 N St	Boston
Bridgewater Iron Mfg. Company Worker Housing	266 High St	Bridgewater
Stetson, Abisha House	154 Cedar St	East Bridgewater
Ford, Ens. Andrew House	770 Washington St	Abington
Allen, Matthew - Allen Japhet House	353 Cedar St	East Bridgewater
Keene, Ebenezer House	0 High St	Hanson
Not Named in Database	40 Greenleaf St	Quincy
Not Named in Database	16 Clifton St	Quincy
Hough's Neck Fire Station	1080 Sea St	Quincy
Lincoln House	35-37 Fort Hill St	Hingham
Nickerson, Sparrow House	32 Middle St	Hingham
Kehoe, Thomas House	9 Green St Ct	Hingham
Beal, William M. House	819 Jerusalem Rd	Cohasset
Connelly, B. J. Outbuilding	595 Jerusalem Rd	Cohasset
Not Named in Database	4 Driftway	Hull
Cohasset Swim Club Swimming Pool	89 Sohler St	Cohasset
Caprara, Angelo B. House	156 Linden Dr	Cohasset
Lyon, C. James House	45 Joy Pl	Cohasset
Not Named in Database	4 Sylvia Pl	Kingston
Bartlett, Benjamin House	31 Washington St	Duxbury
Dingley, John House	275 Parsonage St	Marshfield
Webster, Daniel Marker	Moraine St	Marshfield
Landers, Pearl R. Garage	30 Beals St	Brookline
Griffin, Patrick House	21 Rice St	Brookline
Saint Francis Statue	466 Lincoln St	Marlborough
Richardson, J. House	47 Gannett Rd	Scituate
Not Named in Database	35 Whitcomb Ave	Scituate
Not Named in Database	170 Booth Hill Rd	Scituate
Watson, Galen House	607 First Parish Rd	Scituate
Binder, Herbert House	26 Kevin Rd	Milton
Broderick, William E. House	20 Buttonwood Ln	Cohasset
Simmons, Charles T. House	380 South Franklin St	Holbrook
Not Named in Database	99 Grafton Ave	Milton
Kingston Hearse House	23 Green St	Kingston
Sharon Sanatorium Barn and Garage	11 Everett St	Sharon
Rotman and Shapiro Apartments	2-10 Elko St	Boston
Allen, John L. - Page, M. House	19 Temple St	Boston
Vinal, Warren Row House	31 Buswell St	Boston
Immaculate Conception (Lithuanian) Catholic Church	432 Windsor St	Cambridge
Chelsea Garden Cemetery - Bickford Grave Stone	70 Central Ave	Chelsea
Saint Mary of the Annunciation Catholic Church	134 Norfolk St	Cambridge
Pratt, Florence E. House	512 King St	Cohasset
Rattenbury House	18 Bancroft Way	Cohasset
Critchett, Almaretta House	32 Royal St	Watertown
Not Named in Database	18 Joy St	Boston
Miller, A. K. Double House	68-70 Holbrook St	Braintree
Jenkins, James H. House	136 Hawthorn Rd	Braintree
Not Named in Database	29 Franklin St	Wrentham

HISTORIC SITE NAME	ADDRESS	TOWN NAME
Norfolk County Railroad Bridge over Mill River	Mill River	Norfolk
Not Named in Database	Rockwood Rd	Norfolk
Dennison Manufacturing Company Paper Box Factory	175 Maple St	Marlborough
Spring Hill Cemetery	Brown St	Marlborough
Not Named in Database	19 Brown St	Marlborough
Harriman, Moses House	356 Washington St	Holliston
Vaughn, H. G. Stable and Staff Housing	Sparhawk Rd	Sherborn
Hartshorn, Obed House	16 Junction St	Dover
Not Named in Database	73 Eliot St	Natick
Monaghan, Job House #1	4-6 Cedar St	Wellesley
Union Straw Works Double Worker Housing	42-44 Sherman St	Foxborough
Not Named in Database	69 Rumford Ave	Mansfield
Quinnapin	411 Main St	Medfield
Hammond House	267 Washington St	Walpole
Day, H. House	279 Nahatan St	Norwood
Not Named in Database	81 Bay Rd	Norton
High Rock Forest	Central Ave	Needham
Ware, Capt. Reuben House	62 Walnut St	Wellesley
Not Named in Database	159 Lake Shore Dr	Westwood
Great Plain Avenue Bridge over I-95	Great Plain Ave	Needham
Howe, William Tavern	44 Court St	Dedham
Moore, Luther House	1109 Boylston St	Brookline
Kingsbury - Piehler House	39 Clinton Rd	Brookline
Not Named in Database	14 Welland Rd	Brookline
Klumpp, Dr. Theodore House	32 Lowell Rd	Brookline
Gribben, Jerry House	141 Dana Ave	Boston
Not Named in Database	10-12 Rockledge St	Boston
Not Named in Database	52-54 Mount Pleasant Ave	Boston
Noyes, Charles D. House	1 Moville St	Boston
Norris, Lizzie House	5 Mason Terr	Brookline
Milestone, 1767	142 Harvard Ave	Boston
Berenson Building	101 Monmouth St	Brookline
Harvard Business School - Mellon Hall	Soldiers Field Rd	Boston
Not Named in Database	8 Berkeley Pl	Cambridge
Trinity Hall	114-120 Mount Auburn St	Cambridge
Not Named in Database	18 Brattle St	Cambridge
Lockhardt, Charles H. House	88 College Ave	Somerville
Story, Isaac House	11 Linden Ave	Somerville
Thomas, Washington B. Apartment Building	76 Gainsborough St	Boston
Not Named in Database	59 Rutland Sq	Boston
Not Named in Database	35 Braddock Pk	Boston
Not Named in Database	11 Braddock Pk	Boston
Myers, Louis O. House	87 Brooks St	Boston
Holmes, William Apartment Building	643-645 Huntington Ave	Boston
Wainwright, H. C. - Hinckley, A. House	1 Fairfield St	Boston
Not Named in Database	43 Oak St	Somerville
Gavel, Harry Garage	55 Vernon St	Somerville
Not Named in Database	96 Seaverns St	Boston

HISTORIC SITE NAME	ADDRESS	TOWN NAME
Homer, Henry House	361 West Fourth St	Boston
Not Named in Database	65 Maple St	Boston
Hawes, The	278 K St	Boston
Not Named in Database	41 Waverly St	Boston
Low, Ariel House	41 Winthrop St	Boston
Boston Five Cents Savings Bank	12 Province St	Boston
Brook Farm - Granite Gateposts	670 Baker St	Boston
O'Brien, T. A. Building	258-262 Main St	Boston
Weston and Mason House	360 Main St	Boston
Not Named in Database	16 Front St	Chelsea
Chase and Company Rubberworks	39-37 Winnisimmet St	Chelsea
Everett Savings Bank	466 Broadway	Everett
Willis - Wilbur House	Spruce St	Bridgewater
French, Calvin Boot House and Book Shop	135 North Franklin St	Holbrook
Not Named in Database	355 Pine St	Holbrook
Forefathers' Lot - Mount Vernon Cemetery	Central St	Abington
Lull, Stephen P. House	563 Plymouth St	Halifax
Darling Cemetery	Circuit St Rear	Hanover
Not Named in Database	803 Circuit St	Hanover
Henderson, John P. House	830 Main St	Norwell
Daniels - Blake, J. H. House	67 Granite Pl	Milton
Perry, Augustus House	105 Cedar St	Quincy
Not Named in Database	1050 Hancock St	Quincy
Not Named in Database	69 Pleasantview Ave	Weymouth
Not Named in Database	1 Drew Ave	Weymouth
Not Named in Database	971 Commercial St	Weymouth
Not Named in Database	75 Hawthorne St	Weymouth
Not Named in Database	1287 Commercial St	Weymouth
Shaw, John and Company Chemical Works	15 Elkins St	Boston
Smith , Wilbur H. House	88 Somerset Ave	Winthrop
Speakeasy, The	120 Broadway	Revere
Slade Spice Mill	770 Revere Beach Pkwy	Revere
Fearing, Hawkes House	303-309 Main St	Hingham
Hunt, George House	219 North St	Hingham
Old Ship Meetinghouse	90 Main St	Hingham
Pelletier, Chief Hector House	11 Sankey Rd	Cohasset
Doane, James Cutler - Freitag, Joseph Kendall Hse	103 North Main St	Cohasset
Cheney, S. B. Barn	378 Washington St	Duxbury
Pratt's Bridge	River St	West Bridgewater
Thompson Street Stone Walls	Thompson St	Middleborough
Not Named in Database	45 Gannett Rd	Scituate
Burrill, I. House	59 High St	Norwell
Thayer, Asa House	68 Lafayette St	Randolph
Sullivan House	14 Walnut St	Sharon
Not Named in Database	70 Grampian Way	Boston
Remick, Samuel H. - Lord, Melvin House	28 Garden St	Boston
Not Named in Database	62 Front St	Walpole
Williams, Hiram House	186 Main St	Easton

HISTORIC SITE NAME	ADDRESS	TOWN NAME
Dunham - Collins House	79-81 Fremont St	Winthrop
Sweeney, John House	47 Day St	Easton
Not Named in Database	46 Revere St	Boston
Wright, Nelson House	4 Maple St	Plympton
Cohen, Harris Apartment Building	1 Powers Ct	Boston
Heaton House	42 Emmons St	Franklin
Not Named in Database	217 Cordaville Rd	Southborough
Faith Chapel	19 White Bagley Rd	Southborough
Not Named in Database	12 Lambert St	Marlborough
Buckminster, Joseph House	39-41 Main St	Framingham
Fleming, Thomas House	56 Maple St	Sherborn
Medfield State Hospital - Chapel and Gymnasium	45 Hospital Rd	Medfield
Not Named in Database	12 Spring St	Foxborough
Foxborough State Hospital - Tuberculosis Building	Payson Rd	Foxborough
Thomas, Granville House	784 Washington St	Walpole
Bateman, George H. House	73 Hoyle St	Norwood
Allen, Turel House	1404 West St	Stoughton
Pesaturo Gas Station Garages	697-703 Washington St	Canton
Reed, Gideon T. F. House	35 Elm St	Canton
Not Named in Database	9 Avon Rd	Wellesley
Not Named in Database	15 Howe St	Wellesley
Not Named in Database	8 Sagamore Rd	Wellesley
Pond Plain School	549 Pond St	Westwood
Kingsbury, James House	381 High St	Westwood
Not Named in Database	23 Bemis Rd	Dedham
Not Named in Database	439 Washington St	Dedham
Not Named in Database	5 School St	Dedham
Not Named in Database	14 Summer St	Weston
Not Named in Database	47-49 Oak St	Waltham
Waltham Gas and Electric Company Generating Plant	96 Pine St	Waltham
Shaw, Oliver House	120 Mount Auburn St	Watertown
Homer High School	19 Moore St	Belmont
Eaton, Ennes W. House	289 Clinton Rd	Brookline
Gardner, George House	52 Patten St	Boston
Not Named in Database	95 Walnut St	Brookline
Brookline Savings Bank	29 Harvard St	Brookline
Not Named in Database	120 Blue Hills Pkwy	Milton
Not Named in Database	17 Briarfield Rd	Milton
Not Named in Database	123 Canton Ave	Milton
Not Named in Database	145-147 Marcella St	Boston
Tilton, Charles House	403 Marlborough St	Boston
French, J. A. House	200 Commonwealth Ave	Boston
Farrington, John House	136 Marlborough St	Boston
Not Named in Database	45 Greenwich St	Boston
Wheeler, Morris Apartment House	53 South Huntington Ave	Boston
Hanscom, Edgar F. House	137 Sycamore St	Somerville
New England Telephone Building	2-6 Bradley St	Somerville
Litchfield Block	247-251 Pearl St	Somerville

HISTORIC SITE NAME	ADDRESS	TOWN NAME
Shaw, Quincy A. - Cabot, Samuel Stable	241 Perkins St	Boston
Not Named in Database	14 Church St	Boston
Jessop, H. H. Row House	795 East Fourth St	Boston
Wilbur Theatre	244-248 Tremont St	Boston
Not Named in Database	561 Massachusetts Ave	Boston
Schweizer, John Three Decker	188 Chestnut Ave	Boston
Boston Wharf Company Warehouse	169 A St	Boston
Piotto, Ambrosio Three-Decker	20 Everett St	Boston
Not Named in Database	279 Newbury St	Boston
Richardson, R. - Norton, Patrick House	10 Pearl St	Boston
Willis, Benjamin House	35 Sheafe St	Boston
Not Named in Database	110-116 Harrison Ave	Boston
Faxon, J. Franklin Building	130-132 Lincoln St	Boston
Leach, Caleb House	434 Elm St	Bridgewater
Keith, Capt. Joseph III House	325 West Union St	East Bridgewater
Dyer, Albert H. House	236 Elm St	East Bridgewater
Old Colony Power Station	59 North Ave	Rockland
South Hanson Depot	1120 Main St	Hanson
Burrage, Albert C. and Company Worker Housing	294 Pleasant St	Hanson
Soule, George House	161 High St	Hanson
Otis, John F. Windmill	143 Pleasant St	Norwell
Forbes Hill Standpipe	Reservoir Rd	Quincy
Donlin, Edith A. House	64 Glendale Rd	Quincy
Faxon Town House	30 Chestnut St	Quincy
Not Named in Database	1160-1162 Commercial St	Weymouth
Saratoga Street Bridge over Belle Island Inlet	Saratoga St	Boston
Kiln Chimney	Railroad St	Revere
Tewksbury, Nancy A. House	14 Charles St	Winthrop
Leavitt, Samuel House	253 Main St	Hingham
Leavitt, Elisha House	103-105 North St	Hingham
James, Josiah House	288 King St	Cohasset
Clapp, Charles E. House	90 Linden Dr	Cohasset
Cain, Leonard J. House	4 West Gate Ln	Cohasset
Charlestown Navy Yard - Bldg 103 - Metal Shop	Navy Yard	Boston
Not Named in Database	88 Elm St	Kingston
Not Named in Database	21 Landing Rd	Kingston
Stetson, Charles F. House	44 Stetson Pl	Duxbury
Rogers, Wales House	506 Pleasant St	Marshfield
Walker, William H. House	38 King Caesar Rd	Duxbury
Ames, Ellis House	552 Washington St	Canton
Miller, Paul House	9 Pope Hill Rd	Milton
Surman, Jacob House	64 Craig St	Milton
Driscoll, James House	404 Adams St	Milton
Jones, Albert House	21 Grafton Ave	Milton
Conant, E. S. House	180 South Main St	Randolph
Not Named in Database	46 Everdean St	Boston
Not Named in Database	10-12 Castlerock St	Boston
Donn, James C. - Hale, Elizabeth B. House	3 Acorn St	Boston

HISTORIC SITE NAME	ADDRESS	TOWN NAME
Euclid, The Apartments	119 Hemenway St	Boston
Purcell, Thomas House	116 West St	Randolph
Not Named in Database	28 Allen St	Randolph
Fresh Pond Parkway Tree Canopy	Fresh Pond Pkwy	Cambridge
Goodrich Tire Service Corporation Building	96 Broadway St	Boston
Ames Shovel and Tool Company Tenement #77	55 Lincoln St	Easton
Yeager, Gabriel - Warren, Henry Ellis House	433 Chestnut St	Ashland
Pondville Cemetery - Mann, Samuel Stone	Everett St	Norfolk
Cardinal Cushing Center - Partnership Hall	Washington St	Hanover
Somerville Automobile Company	662-664 Boston Ave	Somerville
Not Named in Database	28 Spruce St	Braintree
Not Named in Database	12 LeMoynes St	Braintree
Farrington, Charles W. Double House #1	59 Franklin St	Wrentham
Fisher Straw Shop Foreman's House	169 Village St	Medway
Bullard Farm Barn	7 Bullard Ln	Holliston
Not Named in Database	12 Pleasant St	Hopkinton
Brenn, Michael M. - Long, Ellen M. House	46 Church St	Hopkinton
Wood, Seth - Wood, Jesse House	174 Flanders Rd	Westborough
Ceramacole, Gene House	70 Main St	Southborough
Carrigan, J. House	10 Maple St	Southborough
Wight, Lothrop House	5-7 Vernon St	Framingham
John Hemenway House Historic District	613 Pleasant St	Framingham
Not Named in Database	59 Gibbon St	Marlborough
McCarthy House	250 South St	Marlborough
Community United Methodist Church	80 Main St	Wayland
Brown, Hopestill House	155 Woodside Rd	Sudbury
Noyes, Samuel Stone House	397 Boston Post Rd	Wayland
Truax, Edwin B. House	45 Baker St	Foxborough
Hardy, May Millinery Shop - Tubridy, Jane Cottage	149 South St	Medfield
Easton - Brockton Boundary Marker	Easton Town Line	Easton
American Net and Twine Company	Bay St	Canton
Fuller - Gallagher House	62 Wellesley Ave	Wellesley
Not Named in Database	86 Arnold Rd	Wellesley
Rice, George Tilly Jr. Stables	75 Thatcher St	Westwood
I-95 Northbound Bridge over Charles River	I-95	Dedham
Mayo, Thomas House	8 Spring Park Ave	Boston
Not Named in Database	255 Wachusett St	Boston
Thomas, Henry A. House	19 Westminster Ave	Boston
Not Named in Database	143 Highland St	Boston
Kingsbury, J. F. House	4 Rutledge St	Boston
Paige Academy	38 Highland Ave	Boston
Douse, John W. Three-Decker	22 North Monroe St	Boston
Not Named in Database	84 Englewood Ave	Boston
Not Named in Database	48 Warwick St	Boston
Wiley, Robert R. Town House	58 Monument Ave	Boston
Brighton Poor House	45-47 Undine Rd	Boston
Shurley, J. E. House	16-18 Berkley St	Watertown
Newhall Building Trust Apartment Building	1101 Beacon St	Brookline

HISTORIC SITE NAME	ADDRESS	TOWN NAME
Lewenberg, Milton House	77 Verndale St	Brookline
Jones, Arthur S. House	144 Mason Terr	Brookline
Cotton, Harry Garage	44 Amory St	Brookline
Lawrence, Amos A. - Bates House	138 Mountfort St	Brookline
Pike, Walter House	14 Bigelow St	Cambridge
Treadwell - Sparks House	21 Kirkland St	Cambridge
Farnsworth, Charles House	74 Garfield St	Cambridge
Wheatland, George House	385 Marlborough St	Boston
Galvin, James J. Three-Family House	63 Saint Germain St	Boston
Not Named in Database	188 Brooks St	Boston
Shaw, Robert Gould Memorial	Beacon St	Boston
Not Named in Database	272-274 Cambridge St	Boston
Not Named in Database	44 Concord Sq	Boston
Sleeper, Jacob Building	144-152 Canal St	Boston
Congress Street Fire Station	344-346 Congress St	Boston
Guild, Chester and Sons Hide and Leather Machine Company	51-53 High St	Boston
Curley, Mary Emelda Elementary School	493 Centre St	Boston
Not Named in Database	18 Bennett St	Boston
Not Named in Database	74 Chandler St	Boston
Warren Tavern	105-107 Main St	Boston
Roughan Hall	15-18 City Sq	Boston
Blaisdell, Moses House	956 Union St	Rockland
Randall, Gilbert H. House	260 Main St	Plympton
Bowker, Andrew House	63 East Washington St	Hanson
Crane, Thomas Library - West Quincy Branch	1240 Furnace Brook Pkwy	Quincy
Bicknell, Rev. James Q. - Phillips, Ephraim House	1641 Commercial St	Weymouth
Not Named in Database	112 High St	Weymouth
City Hospital Administration Auxillary Building	Long Island Rd	Boston
Bristol, Edgar S. House	16 Washington Ave	Winthrop
Revere Beach Reservation Bandstand	Revere Beach Blvd	Revere
Lincoln, Israel House	16 West St	Hingham
Peakes, Joseph House	253 North St	Hingham
Commos, Theodore L. Jr. House	279 King St	Cohasset
Andrews, Manuel House	97 Forest Ave	Cohasset
Litchfield, Nettie E. House	382 South Main St	Cohasset
Not Named in Database	89 Bay State Rd	Belmont
Hultman Aqueduct	Hultman Aqueduct	Wayland
Charlestown Navy Yard - Bldg M-1 - Tool House	Navy Yard	Boston
Vose Piano Factory	Wooley Ave	Watertown
Williamson House	65 Willow St	Marshfield
Mansfield, William House	158 Washington St	Canton
Gunning, A. - Wood House	373 Main St	Norfolk
Hayes, Lawrence House	65 Lafayette St	Randolph
Not Named in Database	406 East Seventh St	Boston
Boston Wharf Company Building	35-37 Thomson Pl	Boston
Camp Wonderland Entrance Gate	186 Massapoag Ave	Sharon
Not Named in Database	102 West St	Randolph
Good, Cornelius House	70 North St	Randolph

HISTORIC SITE NAME	ADDRESS	TOWN NAME
Tudor Garage Company	141 Washington Ave	Chelsea
Sullivan Building - Soldiers' Home	96 Crest Ave	Chelsea
Not Named in Database	39 Bishop Allen Dr	Cambridge
Furnace Brook Parkway - Main Segment	Furnace Brook Pkwy	Quincy
Not Named in Database	163 Main St	Medford
Ames Shovel and Tool Company Engine Shop	28 Main St	Easton
Ashland Water Pumping Station	Ponderosa Rd	Ashland
Canton Water Works	40 Pine St	Canton
Not Named in Database	2 Primus Ave	Boston
Norcross, James H. House	24 Washburn St	Watertown
Pondville Cemetery - Mann, Zipporah Stone	Everett St	Norfolk
Congregational Church Cemetery - Clements Monument	2 Central St	Wellesley
Standish Burying Ground - Weston, Eliphaz Stone	Chestnut St	Duxbury
Carr, William Building	468 Commercial St	Boston
Bailey - Silva, M. House	1943 Dorchester Ave	Boston
Plymouth Cordage Company Storehouse #12	Court St	Plymouth
Not Named in Database	26 Lantern Ln	Milton
Baker, Edith C. School	205 Beverly Rd	Brookline
Egmont Street Veterans Housing	61-75 Egmont St	Brookline
Snow, Francis Garage	17 Lowell Rd	Brookline
Hamblin, Frances E. House	62-64 Gardner St	Newton
Peabody, Isaac Newton House	6 Channing St	Newton
Hitchcock, Martha A. House	504 Centre St	Newton
Lawrence, Joel House	19 Maple Ave	Newton
Not Named in Database	421 Watertown St	Newton
Spellman, Michael F. House	94 Los Angeles St	Newton
Foley, Peter House	15 Emerald St	Newton
Not Named in Database	10 Owatonna St	Newton
Denver, Margaret House	15 Turner St	Newton
Phipps, Albert House	14 Claflin Pl	Newton
Raymond, Freeborn F. III and Mary Porter Tarbox House	173 Otis St	Newton
U.S. Post Office - Chestnut Hill Branch	14 Middlesex Rd	Newton
Martin, Edwin S. House	111 Suffolk Rd	Newton
Prescott Estate	770 Centre St	Newton
Pitbladdo Memorials - Watt, Norman B. Real Estate	1106-1108 Beacon St	Newton
Oak Hill Baptist Chapel	23 Nahanton St	Newton
Small, Frederick S. House	9 Crofton Rd	Newton
Adams, Cecelia House	23 Collins Rd	Newton
Howe, Percival S. House	125 Prince St	Newton
Smith, Malcolm E. House	57 Hawthorne Ave	Newton
Not Named in Database	825 Commonwealth Ave	Newton
Not Named in Database	122 Shornecliffe Rd	Newton
Not Named in Database	89 Morton St	Newton
Morss, Philip R. House	147 Chestnut Hill Rd	Newton
Not Named in Database	12 Solon St	Newton
Not Named in Database	37 Olde Field Rd	Newton
Elliot Manufacturing Company Worker Housing	1044-1046 Chestnut St	Newton
Not Named in Database	138-154 Walnut St	Newton

HISTORIC SITE NAME	ADDRESS	TOWN NAME
Not Named in Database	23 Hanson Rd	Newton
Not Named in Database	9 Kerr Path	Newton
Not Named in Database	674 Saw Mill Brook Pkwy	Newton
Not Named in Database	49-63 Union St	Newton
Not Named in Database	69-71 Silver Lake Ave	Newton
Not Named in Database	14 Wyoming Rd	Newton
Not Named in Database	165 Aspen Ave	Newton
Hansen, H. Alfred House	1844 Commonwealth Ave	Newton
Not Named in Database	12 Caulfield Cir	Newton
Not Named in Database	171 Wiswall Rd	Newton
Not Named in Database	165 Baldpate Hill Rd	Newton
Not Named in Database	90-92 Warwick Rd	Newton
Viles, Charles L. House	21-23 Jasset St	Newton
Jones, John House	18 Jasset St	Newton
Eaves, William H. House	10 Lowell Ave	Newton
The Swedenborgian Church	19 Highland Ave	Newton
Barry House	361 Commonwealth Ave	Newton
Davis, Charles S. House	929 Beacon St	Newton
Not Named in Database	868 Commonwealth Ave	Newton
Not Named in Database	11 Gibbons St	Milton
Not Named in Database	8 Cooper St	Boston
Bodman, Fred A. House	2 Franklin Commons	Framingham
MCI Framingham - Greenhouse	26 Loring Dr	Framingham
Mount Auburn Cemetery - Pusey, Nathan Marsh and Anne Woodward Lawn Marker	580 Mount Auburn St	Watertown
Campbell, James House #1	15-15A High St	Milton
Rodd, William House	8-8A Kahler Ave	Milton
Graves, Frank House	89 Oak St	Milton
Chickering and Sons Piano Factory	791 Tremont St	Boston
Not Named in Database	41-45 North Main St	Randolph
Eisener, Simon Apartments	210 Chestnut Hill Ave	Boston
Not Named in Database	33 Governor Belcher Ln	Milton
Not Named in Database	140 Governors Rd	Milton
Not Named in Database	127 Garden St	Milton
Not Named in Database	29 Bridge Ave	Scituate
Not Named in Database	18 Cliff Ave	Scituate
Not Named in Database	54 Collier Rd	Scituate
Not Named in Database	183 North St	Boston
Adams, Edwin Apartment Building	65-67 Dennis St	Boston
Work, James L. and Josephine House	102 Dudley St	Medford
Not Named in Database	12 Hadley Pl	Medford
Not Named in Database	14 Revere Pl	Medford
Sampson, Benjamin H. House	4-6 Hadley Pl	Medford
Cate, Eleazar and Alice House	11 Oak St	Belmont
Ney, M. and Annie Three Decker	236 Webster St	Boston
Not Named in Database	7 Barry St	Randolph
Not Named in Database	31 Crawford St	Randolph
Burns, Arthur Henry and Josephine Griffin House	22 Barnstable Rd	Newton

HISTORIC SITE NAME	ADDRESS	TOWN NAME
Drinkwater, Amy Gates House	15 Sterling St	Newton
Murphy, Edward House	24 Charlotte St	Boston
Forbes, Dr. Joseph Bassett - Garratt, Dr. Alfred Charles New England Barn	94 Oakland Ave	Hanover
Reed, Frank A. and Carrie J. Bosworth House	162 Elm St	Hanover
Brilliant, Pauline Garage	40R Schuyler St	Boston
Atherton, Samuel House	18 Wayne St	Boston
Seagal, James House	26-28 Beals St	Brookline
Gruszenskie, Pauline Double House	51-53 Beals St	Brookline
Wheaton House	114 Center St	Easton
Not Named in Database	26 Spooner St	Easton
Felch, Susie E. and Gilbert Row House	8-12 Giles Pk	Somerville
Elm Hill Garage Company	416-420 Warren St	Boston
Adams, William D. House	10 Rockland Ave	Boston
Roxbury Municipal Courthouse	85 Warren St	Boston
Hibernian Hall	52 Ward St	Brockton
Brockton VA Hospital - Infirm Building	940 Belmont St	Brockton
Shaw School	311 Quincy St	Brockton
Not Named in Database	16 Norton St	Braintree
Rays Woolen Company Worker Housing	55 Maple St	Bellingham
Talbot, Zephaniah House	726 Washington St	Holliston
Conroy, P. House	1 North St	Medway
Morse, Benjamin House	18 Campbell St	Norfolk
Adams, H. House	12 Wood St	Hopkinton
Not Named in Database	234 West Main St	Marlborough
Brown, George F. House	51 Witherbee St	Marlborough
Massachusetts Central Railway Bridge 127	Hop Brook	Sudbury
Murray House	1 Murray Hill Rd	Framingham
Talbot, Asa - Burrage Settlement House	46 Farm St	Dover
Heard, Horace House and Green General Store	221 Boston Post Rd	Wayland
Not Named in Database	23 Horace St	Mansfield
Dover First Parish Church	15-17 Springdale Ave	Dover
Not Named in Database	14 Peirce Rd	Wellesley
Ames, Chester E. House	61 Damien Rd	Wellesley
Not Named in Database	77 Parker St	Westwood
Not Named in Database	84 Washington St	Westwood
Route 1 Bridge over I-95 Northbound	Rte 1	Dedham
Dedham Powder House	Ames St	Dedham
Not Named in Database	17 Wellesley St	Weston
Washington, George Marker	Mount Auburn St	Watertown
Sprague's Brook Railroad Bridge (Milepost #10.52)	Sprague's Brook	Dedham
Fish House	201 Buckminster Rd	Brookline
Not Named in Database	96 Gardner Rd	Brookline
Morse, Samuel House	49 Russell St	Milton
Not Named in Database	15-17 Woodlawn St	Boston
Not Named in Database	49 Juniper St	Boston
Chestnut Hill Reservoir Intermediate Gatehouse	Chestnut Hill Dr	Boston
Burbank, Mary Lee Elementary School	266 School St	Belmont

HISTORIC SITE NAME	ADDRESS	TOWN NAME
Not Named in Database	200 Brattle St	Cambridge
Not Named in Database	20 Hubbard Pk	Cambridge
Wood, Edward House	18 Garfield St	Cambridge
Rymes, Christopher House	49 Spring St	Somerville
Whitwell, H. S. House	190 Commonwealth Ave	Boston
Not Named in Database	31 Braddock Pk	Boston
Leighton, George House	489 Warren St	Boston
Blakemore, William B. Apartment House	20 South Huntington Ave	Boston
Beacon Street Bridge over B and M Railroad	Beacon St	Somerville
Callahan, Charles House	35-37 Pinckney St	Somerville
Not Named in Database	707-711 Boylston St	Boston
Gardner, J. L. - Coolidge, Randolph House	147 Beacon St	Boston
Avery, Alden House	441 Beacon St	Boston
Hodges, R. M. House	408 Beacon St	Boston
Upham, George House	122 Beacon St	Boston
Mattapan Chronic Disease Hospital - Building #6	249 River St	Boston
Boston Wharf Company Building	211-213 A St	Boston
Manson, Benjamin House	2 Everett St	Boston
Not Named in Database	639 Tremont St	Boston
Not Named in Database	76 Linden St	Boston
Not Named in Database	11 Linden St	Boston
Avery, Alden House	140 Newbury St	Boston
Barker, George W. House	722 Pleasant St	Bridgewater
Wilde, Oscar B. House	329 North Franklin St	Holbrook
Grose, Charles W. House	122 High St	Norwell
Young, Charles C. Shoe Shop	808 Main St	Norwell
Shute, Isaac House	20 Eaton St	Milton
Not Named in Database	777 Columbia Rd	Boston
Thaxter, Caleb House	215 North St	Hingham
Not Named in Database	11 Green St	Hingham
Leavitt Street Bridge over Weir River	Leavitt St	Hingham
Lualdi, Paul L. House	68 Pond St	Cohasset
Not Named in Database	83 Wapping Rd	Kingston
Loring Barn	32 Duck Hill Rd	Duxbury
Green, George A. Pump House	38 Cedar St	Duxbury
Not Named in Database	628 Hatherly Rd	Scituate
Brown, Charles E. House	38 Maplewood Ave	Holbrook
Chatman, T. House	247 High St	Norwell
Boston University Sailing Pavilion	347 Bay State Rd	Boston
VFW Parkway - Kelly, Frank R. Monument	VFW Pkwy	Boston
Sharon First Church of Christ Scientist	57 North Main St	Sharon
Littlefield, John L. House	758 South Main St	Randolph
Dale, Theron J. - Beebe, E. Pierson Stables	93 Chestnut St	Boston
Metropolitan District Commission Police Station	1420-1440 Soldiers Field Rd	Boston
Not Named in Database	47 Revere St	Boston
McFarland House	184 Southville Rd	Southborough
Johnson, Nathan L. House	50 Sears Rd	Southborough
Not Named in Database	168 Mill St	Marlborough

HISTORIC SITE NAME	ADDRESS	TOWN NAME
Newton, Charles II House	17 Lyman St	Southborough
Edgell Grove Cemetery Tool House	53 Grove St	Framingham
Not Named in Database	24 Gay St	Marlborough
Walker, Daniel Austin House	38 West Main St	Marlborough
Mellen Pasture and Orchard	Green Ln	Sherborn
Power House	28-30 Linden St	Framingham
Brandolini House	2 Auburn St	Framingham
Not Named in Database	84 Dennison Ave	Framingham
Medfield State Hospital - Ward C-4	45 Hospital Rd	Medfield
Alger, Horatio House	14 Pleasant St	Natick
Not Named in Database	121 Love Ln	Weston
Sears, Horace Estate Manager's House	23 Wellesley St	Weston
Boston Manufacturing Company Housing	2-24 Lawton Pl	Waltham
Not Named in Database	86-88 Brown St	Waltham
Anderson, Larz Park - Italianate Garden	Goddard Ave	Brookline
Donald, Malcolm House	638 Blue Hill Ave	Milton
Henshaw, Samuel House	350 Randolph Ave	Milton
Not Named in Database	10 Dix St	Boston
Not Named in Database	69 Bourne St	Boston
Not Named in Database	18A Rockville Pk	Boston
Welles, George Derby Double House	67-69 Ocean St	Boston
Not Named in Database	4 Neponset St	Boston
Pease, Usher P. House	53 Monument Ave	Boston
Not Named in Database	18 Stearns Rd	Belmont
Finn, Louis Building	1476-1484 Beacon St	Brookline
Rowe, Henry S. House	11 Mason St	Brookline
Not Named in Database	55-73 Thatcher St	Brookline
Old Burying Ground	Garden St	Cambridge
Medina, John Block	263-269 Elm St	Somerville
Not Named in Database	8 Cherry St	Somerville
Janse, Adrian Stable	27 Tavern Rd	Boston
Thomas, Washington B. Apartment Building	86 Gainsborough St	Boston
Freeland, Charles House	116 Marlborough St	Boston
Moore, F. H. House	3 Gloucester St	Boston
Building #29	Arlington St	Somerville
Not Named in Database	47 Dwight St	Boston
Not Named in Database	20 Gray St	Boston
Seaver, The	300-304 Seaver St	Boston
Whitcomb House	2 Maple St	Boston
Boston Ladder 15 and Engine 33 Firehouse	943-951 Boylston St	Boston
Not Named in Database	23-29 LaGrange St	Boston
Vackert, F. H. Commercial Block	1050-1058 Dorchester Ave	Boston
Not Named in Database	41 Concord Sq	Boston
Butler Brothers Building	132-134 Canal St	Boston
Pilgrim Hall	732-734 East Broadway	Boston
Taylor, Dolphin D. House	58 Baldwin St	Boston
Hoosac Stores 1 and 2 Scale House	115 Water St	Boston
Not Named in Database	36 I St	Boston

HISTORIC SITE NAME	ADDRESS	TOWN NAME
Hanover Building	216 Hanover St	Boston
Not Named in Database	139 Trenton St	Boston
Bently, John House	65 Pleasant St	Medford
Robinson - Bradford - Andrews House	85 High St	Bridgewater
West, Obadiah House	785 Bedford St	East Bridgewater
Elmwood Church of the New Jerusalem	24 West St	East Bridgewater
Phillips, Mark Jr. House	725 Crescent St	East Bridgewater
Wright, George Ellis House	83 Brook St	Plympton
Ewell, Amelia, Vesta, and Augusta House	10 Dover St	Norwell
Root - Gallagher House	23-25 Pierce St	Milton
Not Named in Database	69 Monroe Rd	Quincy
Not Named in Database	125 Commercial St	Weymouth
Rhines Lumber Company	150 Commercial St	Weymouth
Not Named in Database	1135 Commercial St	Weymouth
Orr, Edward House	53 Middle St	Weymouth
Not Named in Database	52A Marion St	Boston
Not Named in Database	53 Hawthorn St	Chelsea
Harrington, Luther T. Boat House	Shirley St	Winthrop
Not Named in Database	21 Emerald St	Hingham
Wilder, Jane Marsh House	248 North St	Hingham
Pettee, James House	2 Linden Dr	Cohasset
Heinrich, Willard L. House	380 Atlantic Ave	Cohasset
Ormo, Hugo Garage	172 Beach St	Cohasset
Coffin, Sturgis Garage	56 Spooner Rd	Brookline
Drew, Christopher Prince House	92 Summer St	Kingston
Not Named in Database	20 Town Way	Scituate
Carlton Path	Carlton Path	Brookline
Stone, James C. - Puffer, Adonirum Judson House	7 Pemberton Rd	Wayland
Tilden, Kenneth House	117 Sumner St	Milton
Callahan, Thomas Jr. House	390 Adams St	Milton
Not Named in Database	25 Meredith Cir	Milton
Not Named in Database	14 Landing Rd	Kingston
Not Named in Database	55 Hazel Rd	Scituate
Not Named in Database	415 East Eighth St	Boston
Ashby Apartments	236 Bay State Rd	Boston
Not Named in Database	512 Park Dr	Boston
Not Named in Database	55 Mount Pleasant Sq	Randolph
Wilbur, C. C. House	89 Front St	Weymouth
Knox, Warren - Mahoney, Cornelius House	25 Fisk Ave	Somerville
Ames Shovel and Tool Company Tenement #92	44 Lincoln St	Easton
Ripley, Ezekiel - Lizotte, Joseph A. House	99 Palmer Rd	Plympton
Congregational Church Cemetery - Ware, D. Stone	2 Central St	Wellesley
Bates, Ellery C. House	384 Beechwood St	Cohasset
Willey, V. House	26 Itasca St	Boston
Soper, Maj. Edmund House	170 Commercial St	Braintree
Rays Woolen Company Worker Housing	21 Maple St	Bellingham
Fisher, Asa - Hills, S. House	255 Main St	Franklin
Stone Mill Company Building #5 - Weave House	161-165 Main St	Medway

HISTORIC SITE NAME	ADDRESS	TOWN NAME
Hixon, Sewall B. House	102 Winthrop St	Medway
Wrentham State School - Women's Vocational Bldg.	Littlefield Rd	Wrentham
Not Named in Database	359 Village St	Millis
Mason, Ebenezer Barn	190 North St	Medfield
Richardson, H. A. House	83 North St	Medfield
Kelly, J. House	7 West Main St	Hopkinton
Saint Mark's Chapel	25 Marlborough Rd	Southborough
Not Named in Database	190 West Main St	Marlborough
Columbia Farm Barn	8 Kendall Ave	Sherborn
Bullard, William H. House	18 Pound St	Medfield
Thayer, Lewis M. House	81 Turnpike St	Easton
Pierce, Henry L. House	55 Highland St	Stoughton
Wight, James H. House	1 Main St	Dover
Not Named in Database	145 Dedham St	Dover
Plympton, N. A. House	25-27 Livermore Rd	Wellesley
Not Named in Database	17 Beverly Ln	Westwood
Gay, Thadeus Farm - Potting Shed	590 Gay St	Westwood
Not Named in Database	1 Court Ln	Dedham
Not Named in Database	23-25 Leslie Rd	Belmont
Route 128 Southbound Bridge over Neponset River	Rt 128	Dedham
White, Benjamin House	203 Heath St	Brookline
Not Named in Database	800 Boylston St	Brookline
Not Named in Database	87 Greenough St	Brookline
Ramseyer, Henrietta F. House	55 Lochstead St	Boston
Not Named in Database	34 Briarfield Rd	Milton
Not Named in Database	50 Briarfield Rd	Milton
Crossman, Alfred House	314 Eliot St	Milton
Weld, Aaron D. House	106 Forest Hills St	Boston
Garrison, William Lloyd House	125 Highland St	Boston
Not Named in Database	100 White St	Boston
Not Named in Database	27 Glenville Ave	Boston
Fenno, William L. House	1 Bullard St	Boston
Ganzheimer, A. Double House	20-22 Highgate St	Boston
Dobbins and Draper Store	736-750 Massachusetts Ave	Cambridge
West Medford Baptist Church	59 Boston Ave	Medford
United Drug Company	105-107 Forsyth St	Boston
Not Named in Database	1615 Commonwealth Ave	Boston
Lee, Henry House	135 Marlborough St	Boston
Not Named in Database	15 Rutland Sq	Boston
Wheatland, George - Parker, Annie House	267 Clarendon St	Boston
Storrow Memorial Embankment	Storrow Dr	Boston
Highland, The	66 Highland Ave	Somerville
Not Named in Database	2 Lawrence St	Boston
Leeds, Timothy C. - Sawyer, Francis A. House	69 East Berkeley St	Boston
Not Named in Database	25 Rowell St	Boston
Mount Benedict Catholic Cemetery	409 Corey St	Boston
Wyzanski, M. E. and C. E. Building	5-15 Jersey St	Boston
Rollins, John House	200 Beacon St	Boston

HISTORIC SITE NAME	ADDRESS	TOWN NAME
O'Hearn, Patrick Three-Decker House	83 Adams St	Boston
Not Named in Database	10 Moon St	Boston
Johnson, Samuel W. Three Decker	126 O St	Boston
Bulfinch Building	15 New Chardon St	Boston
Not Named in Database	53-99 Fulton St	Boston
Porter, Ernest House	826 Broadway	Everett
Johnson, Maj. Seth House	49 Plymouth St	East Bridgewater
Shumatuscacant River Railroad Bridge	Shumatuscacant River	Hanson
Not Named in Database	99 Old Washington St	Hanover
DeForest, Samuel D. House	75 Monroe Rd	Quincy
Not Named in Database	21 Marsh St	Quincy
Music Hall Building	1513-1537 Hancock St	Quincy
Quincy Massachusetts Army National Guard Armory	1000 Hancock St	Quincy
Not Named in Database	757 Columbia Rd	Boston
Not Named in Database	16 Richmond St	Weymouth
Battery Charging Station	97 East Howard St	Quincy
Not Named in Database	80 Jefferson St	Winthrop
Bates, Samuel Salt House	44 Border St	Cohasset
Delano House	474 Franklin St	Duxbury
Tercentenary Marker	Ocean St	Marshfield
Beach Street School - The Neck School	162 Gannett Rd	Scituate
Draper, Robert House	1238 Washington St	Canton
Sundstrom, Warren House	66 Allerton Rd	Milton
Landing Place, The	Town Landing Way	Dedham
Buckley, John F. House	26 Forest Notch	Cohasset
Not Named in Database	183 Ridgeway Rd	Weston
Wilder, C. House	110 High St	Norwell
Not Named in Database	108 Warren St	Randolph
Bassett - Lockwood House	51 Old Harbor St	Boston
Not Named in Database	78 Everdean St	Boston
Binney, Amos - Coolidge, Cornelius House	22 Pinckney St	Boston
Priest, Stillman G. - Carroll, Dennis House	6 Acorn St	Boston
Morton Street - Segment One	Morton St	Boston
Camp Wonderland Cabin	186 Massapoag Ave	Sharon
Mann's Cotton Mill Double Worker Housing	14-16 Manns Hill Rd	Sharon
Merritt, Henry House	218 Summer St	Norwell
Boston Electric and Illumination Transfer Station	0 Brook Hill Rd	Milton
Not Named in Database	22 Irving St	Millis
Dalersly, Stephen House	291 North St	Weymouth
Tilton, Charles H. Boot Worker Housing	9-13 Forest Ave	Ashland
Not Named in Database	87 Oregon Rd	Ashland
Cook, Washington House	5 Highland St	Sharon
Richards, Charles F. House	5 Summit Ave	Sharon
Not Named in Database	212 Northampton St	Boston
Not Named in Database	48 West Cedar St	Boston
Cahill, Daniel F. House	16 North Main St	Easton
Pondville Cemetery - Brastow, Thomas Stone	Everett St	Norfolk
Spanish American and World Wars Monument	Washington St	Braintree

HISTORIC SITE NAME	ADDRESS	TOWN NAME
Pond, Horace House	149 Hillside Rd	Franklin
Not Named in Database	928 Washington St	Holliston
Collins, Hiram G. House	9 Latisquama Rd	Southborough
Barney, William E. House	6 Winchester St	Southborough
Harvey, Capt. John House	18 Waveney Rd	Framingham
Not Named in Database	24 Crescent St	Marlborough
Locke, Rev. Samuel School	12 Maple St	Sherborn
Medfield State Hospital - Standpipe	45 Hospital Rd	Medfield
Nolte, George House	16 Love Ln	Weston
Barton, William Eleazer Carriage Barn - Garage	Granite St	Foxborough
Johnson, Andrew House	25 Williams St	Easton
Howard, Seba House	192 Turnpike St	Easton
Rindge, Samuel House	19 Arlington Rd	Wellesley
Not Named in Database	22 Saunders Terr	Wellesley
Torrey - Bennett House	25 Bird Hill Ave	Wellesley
Not Named in Database	19 Boulevard Rd	Wellesley
Dalton, James House	155 Walnut St	Wellesley
West Dedham Cemetery Fence	Nahatan St	Westwood
Not Named in Database	225 Washington St	Westwood
Not Named in Database	250 Boston Post Rd	Weston
Not Named in Database	286-288 River St	Waltham
Tucker, Carl House	258 Dana Ave	Milton
Bailey, Jason S. House	19 Ruskin St	Boston
Coolidge Corner Station	Beacon St	Brookline
Sumner Real Estate Trust	481-503 Boylston St	Brookline
Boynton, George F. House	53 Waverly St	Brookline
Bronsdon, Samuel House	318 Brook Rd	Milton
Vose, Capt. Lewis House	30 High St	Milton
Small, Abel C. - Wallace, William H. Row House	35 Delle Ave	Boston
Not Named in Database	14 Marcella St	Boston
Not Named in Database	137 Marcella St	Boston
Not Named in Database	19-25 Brighton Ave	Boston
Boston Wharf Company Warehouse	35 Channel Center St	Boston
Not Named in Database	101-103 Lanark Rd	Boston
Longfellow, Henry W. Apartment Building	6 Bellvista St	Boston
Not Named in Database	10-12 Marion Rd	Belmont
Hyde, Edward House	22 Bigelow St	Cambridge
Not Named in Database	92-96 Mount Auburn St	Cambridge
Not Named in Database	24 Holyoke St	Cambridge
Not Named in Database	26 Farrar St	Cambridge
Valentine Soap Workers' Cottage	5-7 Cottage St	Cambridge
Thomas - Pierce Apartment Building	77 Gainsborough St	Boston
Kendall, J. B. Building	168 Saint Botolph St	Boston
Not Named in Database	366 Commonwealth Ave	Boston
Freeland, Charles - Richardson, Mary House	27 Marlborough St	Boston
Not Named in Database	19 Rutland Sq	Boston
Veazie, William House	133 Walnut St	Somerville
Not Named in Database	88 Waltham St	Boston

HISTORIC SITE NAME	ADDRESS	TOWN NAME
Not Named in Database	46 Gray St	Boston
Connor, James Row House	94 G St	Boston
Tobey, James House	197 Beacon St	Boston
Lane, Daniel House	291 Beacon St	Boston
Dabney, Walter House	411 Beacon St	Boston
Vilna Shul	14-16 Phillips St	Boston
Paulist Fathers Holy Ghost Chapel	4-6 Park St	Boston
Tucker, Beza House	144 Boylston St	Boston
Webster, John House	6 Newbury St	Boston
Crosby, William H. Three-Decker	428 Washington St	Boston
Boston Wharf Company Warehouse	41-45 Thomson Pl	Boston
Segel, Louis Apartment Building	18 Cooper St	Boston
Smith, Calvin B. House	136 Harrishof St	Boston
Hyers, R. Outbuilding	6 Pleasant Ct	Medford
Normal Hall	School St	Bridgewater
Whiting, Marlborough House	410 North Central St	East Bridgewater
Bird, William H. House	526 Central St	East Bridgewater
Clark, Col. Barnabas House	185 Centre St	Holbrook
Fogg, John S. Boot Manufacturing Building	4-10 Union St	Weymouth
Not Named in Database	788 Circuit St	Hanover
Sherman, Daniel A. and Rosina Catherine Baker House	88 Broadway	Hanover
Ewell, John - Sparrell, James Newton House	31 Central St	Norwell
Mungo, Elias House	612 First Parish Rd	Scituate
Fort Andrews Officers' Quarters	Peddocks Island	Hull
Not Named in Database	414-416 Meridian St	Boston
Bates - Wilder, Isaiah House	103 High St	Hingham
Not Named in Database	50 Thaxter St	Hingham
Kalah House	9 Green St	Hingham
Golden, Irwin M. House	417 North Main St	Cohasset
Gale, Lionel G. House	75 Nichols Rd	Cohasset
Noyes, Dr. Nathaniel Kingsbury Carriage Barn	555 Washington St	Duxbury
Peterson - Baker House	555 Webster St	Marshfield
Centre Marshfield Cemetery	Ferry St	Marshfield
Anderson, Gustaf Adolf Young Cow Barn	223 River St	West Bridgewater
Not Named in Database	49 Columbine Rd	Milton
Not Named in Database	3 Marilyn Rd	Milton
Hyland, Henry House	32 Otis Pl	Scituate
Hall, Daniel Double House	154 Dorchester St	Boston
Bangs, William A. House	44 Mount Vernon St	Boston
Not Named in Database	400 East St	Walpole
Towne, George B. Rowhouse	431-439 Somerville Ave	Somerville
Wilde, George F. - Joslin, Rebecca R. House and Store	78 Charles St	Boston
Packard, Manley - Platts, John House	25 Mechanic St	Easton
Grogan, Dr. Thomas F. House	158 Russell Ave	Watertown
Milton Academy - Wigglesworth Cage	170 Centre St	Milton
Blackstone Block - Marsh Lane	Marsh Ln	Boston
Durham, Douglass O. House	5 Royal St	Watertown
Franklin, Mary - Pratt, Alfred Frank Double House	9 Oakland Ave	Easton

HISTORIC SITE NAME	ADDRESS	TOWN NAME
Packard, Sidney House	56A Center St	Easton
Not Named in Database	45 Hancock St	Boston
Not Named in Database	45-47 Joy St	Boston
Bean, Thomas - Hewett, Herbert Augustus House	319 Bay Rd	Easton
Not Named in Database	33 Thompson Ln	Milton
Allen, Edward E. House	238 Eliot St	Brookline
Tucker, Joseph House	24 Jefferson Rd	Brookline
Drinkler, Phillip Garage	11 Lowell Rd	Brookline
Lieberman House	46 Woodcliff Rd	Brookline
Boston Police Station Number One	128 North St	Boston
Bacon, Maj. Henry J. House	25 Avon Pl	Arlington
Bixby, Jonathan House	744 Quinobequin Rd	Newton
Burnham, M. M. House	36-38 Jewett St	Newton
Ross, Silas - Hickey, John House	13 Gardner St	Newton
Briggs, Joseph Martin - Johnson, William J. House	6 Thornton Pl	Newton
Davis, Francis G. House	24 Pembroke St	Newton
Durgan, Silas - Turner, Oliver Work House	18 Wellington Terr	Newton
Gay, Charles M. House	327 Franklin St	Newton
Harding, C. R. House	97-99 Newtonville Ave	Newton
McSherry, Bartley House	116 Adams St	Newton
Shea, Patrick House	201 Chapel St	Newton
Lothrop, John E. House	89-91 Crafts St	Newton
Brewster, Marion House	191 Auburndale Ave	Newton
Sweet, Charles A. House	74 Grove St	Newton
Pray, Frank W. House	77 Kirkstall Rd	Newton
Burr, Allston House	206 Chestnut Hill Rd	Newton
Not Named in Database	15 Magnolia Ave	Newton
Quinlan, Bartholomew House	1050 Beacon St	Newton
Lesh, Henry F. House	15 Hancock Ave	Newton
Norton, Margaret House	216 Homer St	Newton
Carlton, George J. House	255 Homer St	Newton
Edmands, Frank House	35 Newbury St	Newton
Not Named in Database	66 Oxford Rd	Newton
Ranney, Thomas House	499 Winchester St	Newton
Newton Upper Falls Railroad Depot	1225 Chestnut St	Newton
Gould, John A. Jr. House	56 Rockland Pl	Newton
Pitts, Arthur R. House	73 Rockland Pl	Newton
McKissock, James House	25 Sewall St	Newton
Lamb, John A. W. House	12 Valentine St	Newton
Not Named in Database	18 Cliff Rd	Newton
Not Named in Database	516 Commonwealth Ave	Newton
Cate Funeral Home	1253 Washington St	Newton
Fairclough, William R. House	35 Lockwood Rd	Newton
Nesson, Samuel House	1063 Commonwealth Ave	Newton
Not Named in Database	22 Bemis Rd	Newton
Not Named in Database	503 California St	Newton
Not Named in Database	36 Emmons St	Newton
Horn, F. A. and H. S. House	25 Washington Pk	Newton

HISTORIC SITE NAME	ADDRESS	TOWN NAME
Not Named in Database	102 Beaumont Ave	Newton
Not Named in Database	21 Hamlin Rd	Newton
Not Named in Database	24 Caroline Pk	Newton
Dowe, C. Forrest House	80 Reservoir Ave	Newton
Not Named in Database	25 Lawn Ave	Newton
Not Named in Database	14 Silver Lake Ave	Newton
Not Named in Database	42 Montrose St	Newton
Not Named in Database	15 Kappius Path	Newton
Not Named in Database	118 McCarthy Rd	Newton
Not Named in Database	120 Selwyn Rd	Newton
Not Named in Database	89 Andrew St	Newton
Not Named in Database	98 Baldpate Hill Rd	Newton
Pray, Samuel House	289 Highland Ave	Newton
Not Named in Database	63 Aspen Ave	Newton
Not Named in Database	1744 Washington St	Newton
Cooley, Levi House	14 Lowell Ave	Newton
Not Named in Database	4 Briar Ln	Newton
Not Named in Database	20 Overlook Pk	Newton
Davis, Joseph A. Apartment Building	44-46 Green St	Boston
Roberts, Edward House	154 Beacon St	Newton
Mason - Rice School	149 Pleasant St	Newton
Not Named in Database	17A Dyer Ave	Milton
Not Named in Database	391 Hanover St	Boston
Turner, Luther and Elizabeth - Child, William C. and Mary House	59 Washington St	Medford
Damon, Herbert W. House	310 Old Connecticut Path	Framingham
Long, Richard H. House	340 Winter St	Framingham
Mount Auburn Cemetery - Nozick, Robert and Gjertrud Schnackenberg Lawn Marker	580 Mount Auburn St	Watertown
Mount Auburn Cemetery - Angell, George Thorndike Monument	580 Mount Auburn St	Watertown
Mount Auburn Cemetery - Watson, Sereno Monument	580 Mount Auburn St	Watertown
North Randolph School	12 Pauline St	Randolph
Rich, F. and F. House	258 Chestnut Hill Ave	Boston
Not Named in Database	4-6 Warner Rd	Milton
Not Named in Database	38 Governors Rd	Milton
Not Named in Database	1233 Brook Rd	Milton
Standish, Myles Park - Homestead Site Granite Marker	0 Mayflower Ave	Duxbury
Winslow Cemetery - Foster, Deborah Gravestone	Winslow Cemetery Rd	Marshfield
Perkins, John B. - Born, Ann Double Tenant House	313 Boston Ave	Medford
Tyler, J. F. Barn	5-7 Cotting St	Medford
Flint, Howard and Inez House	9 Oakley Rd	Belmont
O'Brien, William J. and Catherine Ellen - Treddin, James and Mary Double House	338 Cherry St	Newton
Griffin Farm Barn and Silo	263 Chestnut St	Abington
Not Named in Database	13 Crawford St	Randolph
Not Named in Database	10 Sunset Dr	Randolph
Not Named in Database	59 Ellsworth St	Brockton
Southworth, Frederic and Esther Louisa Holmes House	137 Newbury St	Brockton
Kimberly, Adm. Lewis Ashfield and Nannie Marriott Cushman House	72 Perkins St	Newton

HISTORIC SITE NAME	ADDRESS	TOWN NAME
Monatiquot Rubber Works Building D - Storage and Shipping Building	0 Hancock St	Braintree
Eells, Robert New England Barn	243 Washington St	Hanover
Not Named in Database	7-9 Schuyler St	Boston
Dedham Street Bridge over Neponset River	Dedham St	Norwood
Not Named in Database	18 Chester Ave	Easton
Not Named in Database	13 Spooner St	Easton
Hunt, Joseph - Daniell, W. H. Double House	2-4 Tupelo St	Boston
Howard, George and Dorcas House	5 Otisfield St	Boston
Welsh, William Row House	3 Saint James Pl	Boston
Welsh, William Row House	5 Saint James Pl	Boston
Drake House	75 Pearl St	Brockton
Hale House	69 Summer St	Brockton
Field, D. W. Park - Concrete Spillways	Field, D. W. Park	Brockton
Whitney, Lucy House	36 Central Ave	Braintree
Marshall, Thomas House	741 Marshall St	Holliston
Not Named in Database	Coffee St	Medway
Blood Shed	40-42 Park St	Medfield
Davenport, Samuel House	7 Mount Auburn St	Hopkinton
Chamberlain, John III House	56 Flagg Rd	Southborough
Ward, Ephriam Barn	205 Parkerville Rd	Southborough
Sears, J. Montgomery Employee House	52 Sears Rd	Southborough
Newton, Samuel Barn	17 Main St	Southborough
Perini, Louis House - Alberini Inn	311 Pleasant St	Ashland
Not Named in Database	48 Valley St	Marlborough
Corey Building	178-194 Main St	Marlborough
Barber, Curtis H. Straw Bonnet Company Storehouse	56 Park St	Framingham
Burleigh, Orlando H. House	83 West Central St	Natick
Not Named in Database	394 Weston Rd	Wellesley
Turner, Willard Warren House	9 Baker St	Foxborough
Quimby, Harrie House	23 Baker St	Foxborough
Thompson, Erastus House	62 Winter St	Norwood
Lothrop, James House	306-310 Purchase St	Easton
Morse House	4 Water St	Easton
Canton Junction Railroad Station	666 Sherman St	Canton
Chickering, Joseph House	87 Haven St	Dover
Not Named in Database	1 Garden Pl	Wellesley
Howe, John Q. House	78 Leighton Rd	Wellesley
Not Named in Database	5-7 Oak St	Wellesley
Not Named in Database	8 Inverness Rd	Wellesley
Ellis, Joseph House	284 Nahatan St	Westwood
Weaving Mill - Boston Manufacturing Company	144 Moody St	Waltham
Durkee, George House	20 Stoneleigh Rd	Watertown
Lee, Francis House	687 Heath St	Brookline
Not Named in Database	16 Newbern St	Boston
Standish, James H. Carriage Barn	54 Francis St	Brookline
Worch, Charles House	150 Brook Rd	Milton
Not Named in Database	49 Hinckley Rd	Milton
Martin, Henry B. House	64 Maple St	Milton

HISTORIC SITE NAME	ADDRESS	TOWN NAME
Churchill House	229 Adams St	Milton
Not Named in Database	35 Roxbury St	Boston
White, George Fund Park	Roxbury St	Boston
Not Named in Database	39-41 Whiting St	Boston
Mason, William B. House	15-17 Medway St	Boston
Not Named in Database	80 Savin Hill Ave	Boston
Rhodes Brothers Building	1623-1639 Beacon St	Brookline
Sklaver, Goldie House	6 Churchill St	Brookline
Not Named in Database	32 Hubbard Pk	Cambridge
Hicks, John House	64 Boylston St	Cambridge
Glover, Henry R. House	54 Meacham Rd	Somerville
Middlesex County Registry of Deeds Building	Cambridge St	Cambridge
Copley Plaza Hotel	138-148 Saint James Ave	Boston
Not Named in Database	39 Warren Ave	Boston
Saint Joseph's Cemetery Office Building	990 Lagrange St	Boston
Boardman, T. D. House	242 Beacon St	Boston
Gilmore, John F. House	14 Cedar St	Boston
Not Named in Database	89-91 White St	Boston
Thomas Building	130 Tremont St	Boston
Not Named in Database	121-129 Hamilton St	Boston
Not Named in Database	116-120 Cambridge St	Boston
Malone Block	1666 Washington St	Boston
Hill, M. F. Block	290-298 Washington St	Boston
Lawrence, William R. Row House	167 West Second St	Boston
Clover, J. R. House	26 Mather St	Boston
United State Gypsum Company	200 Terminal St	Boston
Minot, William Row House	283 West Fifth St	Boston
Conant, James House	154 East St	East Bridgewater
Reed, Abiah House	10-12 Spring St	Rockland
Gloyd, Col. Daniel House	93 Adams St	Abington
Derby, Wilson House	246 Union St	Weymouth
Thompson, Austin House	199 South St	Halifax
Library Hall	1206 Hanover St	Hanover
Not Named in Database	61 Center St	Hanover
Curtis, Jesse House	912 Main St	Hanover
Norwell First District #6 Schoolhouse	18 Central St	Norwell
Adams, J. Q. Jr. - Fanny C. Monument	20 Sea St	Quincy
Union Congregational Church	136 Rawson Rd	Quincy
Not Named in Database	541 East St	Weymouth
Cabot, Samuel Company Washroom and Lunchroom	250 Marginal St	Chelsea
Chelsea Web Company Loft	215 Spencer Ave	Chelsea
Snow, Edward Rowe House	20 Terrace Ave	Winthrop
Nelson, Lois A. House	14 Cottage St	Hingham
Mealy, George W. House	39 Beechwood St	Cohasset
Fratius, Manuel A. House	115 Border St	Cohasset
Kiddie Kamp Cabin	161 Lakeview St	Sharon
Harvard University - 1888 Gate	Harvard Yard	Cambridge
Salem Turnpike Bridge over Pines River	Salem Tpk	Revere

HISTORIC SITE NAME	ADDRESS	TOWN NAME
Lapham, Albert Barn	56 Evergreen St	Kingston
Not Named in Database	453-455 Washington St	Duxbury
Dunhas, Cyrus House	74 Tilden Rd	Scituate
Blackman House	3 Ocean St	Marshfield
Camp Kiwanee - North Circle Cabin Cluster	1 Camp Kiwanee Rd	Hanson
Winthrop Path	Winthrop Path	Brookline
Fuller Brook Park - Dover Road Bridge	Dover Rd	Wellesley
Ames, Hobart Estate Pond	31 Main St	Easton
Saint Mary Statue	26 Broad St	Marlborough
Not Named in Database	31 Mann Hill Rd	Scituate
Not Named in Database	11 Marilyn Rd	Milton
Aldrich - Ferrigno House	274 South Franklin St	Holbrook
Not Named in Database	60 Chiltern Rd	Weston
Not Named in Database	228 Ridgeway Rd	Weston
Not Named in Database	18 Brook St	Scituate
Powell, William J. House	505 Pleasant St	Marshfield
Not Named in Database	6 Story St	Boston
Not Named in Database	82 Everdean St	Boston
Worcester, Rev. Thomas House	9 Louisburg Sq	Boston
Damon House	141 South St	Norwell
Not Named in Database	30 Rhoades Ave	Walpole
Fitz, Able - Curtis, Edward House	17 Mount Vernon St	Somerville
Moir, George - Auerbach, Bernard House	31-33 Pearson Rd	Somerville
Blossom, David M. House	36 Schofield Rd	Cohasset
Not Named in Database	240 Union St	Millis
Smith, Clarence J. House	2 Byron St	Boston
Ames Shovel and Tool Company Tenement #48	60 Pond St	Easton
Romano, Salvatore House	25 Thurston Rd	Watertown
Shoppers Parking Garage	14-40 Beach St	Boston
Fiske, J. Elliott House	26 Grove St	Natick
Not Named in Database	15 Irving St	Boston
Pondville Cemetery - Fales, E. F. Monument	Everett St	Norfolk
Cardinal Cushing Center - Storage Barn	Washington St	Hanover
Not Named in Database	322 Commercial St	Braintree
Not Named in Database	14-16 Hobart St	Braintree
Highland Street Railroad Tunnel - Phipps Tunnel	Highland St	Holliston
Union Street Burying Ground	150 West Central St	Franklin
Wilson, Jason E. House	1 John St	Medway
Norfolk Woolen Company Dam and Raceway	103 North St	Norfolk
Palmer, Frank H. Farm Employee Cottage	7 Chestnut Hill Rd	Southborough
Not Named in Database	84 Newton St	Southborough
Not Named in Database	76-78 Maple St	Marlborough
Not Named in Database	30 Main St	Marlborough
Columbia Farm Garage	8 Kendall Ave	Sherborn
Hill, James House	26 Bullard St	Sherborn
Elkerton, Frances House	120 West Central St	Natick
Farwell, Royal S. House	53 West Central St	Natick
Sawin, Theodore L. House	131 Commonwealth Rd West	Wayland

HISTORIC SITE NAME	ADDRESS	TOWN NAME
Smith, David - Mason, George S. House	44 High St	Medfield
Simpson Spring Bottling Company Office Building	719 Washington St	Easton
Downes, Comm. John - Downes, Joseph Fenno House	1309 Washington St	Canton
Chickering, Nathaniel House	55 Haven St	Dover
Not Named in Database	44 Arlington Rd	Wellesley
Not Named in Database	44 Fairview St	Westwood
Not Named in Database	63 Village Ave	Dedham
Not Named in Database	83 Penniman Pl	Brookline
Stephenson, H. G. House	286 Clark Rd	Brookline
Not Named in Database	31 Glen Rd	Brookline
Safford, Nathaniel Foster House	145 Hillside St	Milton
Vose, Jesse House	65 Hills View Rd	Milton
Casey, James J. House	301 Wachusett St	Boston
Not Named in Database	263 Adams St	Milton
Stonestreet, Albert House	316 Adams St	Milton
West End Street Railway Car House	285 Border St	Boston
Not Named in Database	135 Eustis St	Boston
Not Named in Database	574 School St	Belmont
Johnston, John Building	1247-1249 Beacon St	Brookline
Conner - Reed Building	141-151 Longwood Ave	Brookline
Lawrence House	156 Ivy St	Brookline
Salvation Army - Cambridge Citadel	400-402 Massachusetts Ave	Cambridge
Berry - Kelley House	2 Westwood Rd	Somerville
Stern, Eva S. Three-Decker	65 Evans St	Boston
Whitney, Henry M. Row House	42 Saint Stephen St	Boston
Hotel Maud - Hotel Harold - Hotel Andrew	2 Savin St	Boston
Not Named in Database	28 Milford St	Boston
Not Named in Database	9 Milford St	Boston
Foster, Edson H. Row House	81 Tyler St	Boston
Not Named in Database	661 Boylston St	Boston
Not Named in Database	76-78 Essex St	Boston
Not Named in Database	497 Beacon St	Boston
Fire Engine #5 Fire Station	64-66 Marion St	Boston
Not Named in Database	339 Bowdoin St	Boston
Peters, Andrew J. - Proctor, Thomas F. House	50 Symmes St	Boston
Little Building	74-94 Boylston St	Boston
Not Named in Database	10 Union Pk	Boston
Wemyss Brothers Furniture Company Building	523 Medford St	Boston
Heath, Dana House	211 Endicott St	Boston
Not Named in Database	705 East Broadway	Boston
Not Named in Database	105 Charter St	Boston
Burma Road - Dragon Grotto Sign	74 Harrison Ave	Boston
Boston Engine Company No. 32	442 Bunker Hill St	Boston
Kingsley, Wilbur B. House	33 Upland St	Holbrook
Daniels, J. E. House	112 South Franklin St	Holbrook
Reed, Seth Dean House	1306 Washington St	Abington
Not Named in Database	28 Pond St	Weymouth
McKay, Patrick House	17 Sheldon St	Milton

HISTORIC SITE NAME	ADDRESS	TOWN NAME
Lewis Block	483 Shirley St	Winthrop
Not Named in Database	317 Main St	Hingham
Furber House	79 North Main St	Cohasset
Mann, George - Oliver, Manuel House	104 Elm St	Cohasset
Arthur, Maj. William House	110 Atlantic Ave	Cohasset
Hellenic College Chapel	50 Goddard St	Boston
Harvard University - Onion	Harvard Yard	Cambridge
Boston Engine Terminal Service and Inspection Hse	B & M Railroad	Somerville
Not Named in Database	94 Elm St	Kingston
Drew - Bartlett, Nancy Cornelius House	5 Green St	Kingston
Wright, George House	23 Landing Rd	Duxbury
Brewster, Cyrus House	232 Washington St	Duxbury
Neponset Valley Parkway - Segment Two	Neponset Valley Pkwy	Boston
Vine Lake Cemetery - Mollison Boulder	Main St	Medfield
Pettis, Hy House	53 Glades Rd	Scituate
Not Named in Database	1 Norfolk St	Dedham
Not Named in Database	698 Jerusalem Rd	Cohasset
Abbruzzesse, Michael J. House	90 Old Pasture Rd	Cohasset
Ormsby, Lawrence House	58 Lafayette St	Randolph
Pellegrino Building	1A Winship St	Boston
Not Named in Database	23 Playstead Rd	Boston
Gowling, C. E. Tenement House	23 Ridgeway Ln	Boston
Not Named in Database	2 Chestnut St	Boston
Our Lady of Lourdes Roman Catholic School	54 Brookside Ave	Boston
McKey - Baldwin, F. S. House	22 Cary Ave	Chelsea
Not Named in Database	128 Professor's Row	Somerville
Perry, Catherine C. House	60 Russell Ave	Watertown
Hodges, Mary C. - Deroo, Frank B. House	248 Warren St	Needham
Marshall, Joseph House	5 Cedar Park Rd	Sharon
Not Named in Database	50 West Cedar St	Boston
Kimball, Lusanna Williams Barn	330 Bay Rd	Easton
Boston and Lowell Railroad Retaining Wall	McGrath Hwy	Somerville
Not Named in Database	625 Washington St	Braintree
Not Named in Database	69 Thayer St	Braintree
Braintree National Bank	2 Elm St	Braintree
Thomas, Hushai House	65 Summer St	Middleborough
North Bellingham Cemetery - Adams-Barber Monument	Hartford Ave	Bellingham
White House	28 Broad St	Weymouth
Seymour, C. House	547 Boston Post Rd	Marlborough
Adams, Metcalf House	1 Phillips St	Medway
Bagley, Dennis House	19 White Bagley Rd	Southborough
Newton, L. W. Barn	44 Main St	Southborough
Davenport, William N. - Boynton, J. Farley House	105 Newton St	Marlborough
Coolidge House	21 Front St	Marlborough
Houghton, Cyrus House	Washington St	Holliston
Amsden Building	101-119 Concord St	Framingham
Leavitt, Harry P. House	39 Baker St	Foxborough
Talbot, Enoch Sr. House	810 Neponset St	Norwood

HISTORIC SITE NAME	ADDRESS	TOWN NAME
Not Named in Database	90 Newcomb St	Norton
Bay Road Cemetery, Old	156 Bay Rd	Easton
Johnson, Alfred House	8 Howland Ct	Easton
Not Named in Database	19 Central St	Easton
French, Thomas Jr. House	2222 Washington St	Canton
Not Named in Database	82 Dover Rd	Wellesley
Root, Emmalina House	19 Abbott St	Wellesley
Not Named in Database	40 Hoover Ave	Westwood
Not Named in Database	19 Deerfield St	Westwood
Not Named in Database	30 Bullard St	Dedham
Not Named in Database	67 Wellesley St	Weston
Nims, Arthur Barn	14 Maple Rd	Weston
Weston Public Schoolhouse #1	280 Boston Post Rd	Weston
Not Named in Database	68-70 Robbins St	Waltham
Hiker, The	Main St	Waltham
Sauger, V. C. House	25 Cuba St	Watertown
Whitney, Charles House	259-261 Lexington St	Watertown
Not Named in Database	75 Lexington St	Belmont
Splaine, Catherine House	253 Mount Auburn St	Watertown
Kellogg, Charles W. - Emerson, Warren K. House	105 Woodland Rd	Brookline
Not Named in Database	23 Bournedale Rd	Boston
Seaver, Jacob W. House	40 Orchard Hill Rd	Boston
West Roxbury Branch Library	1961 Centre St	Boston
Cox, George D. Row House	8 Wigglesworth St	Boston
Lithgow Building	363 Talbot Ave	Boston
Nesson, Irsael Building	1728-1742 Beacon St	Brookline
Mahan, Thomas Building	1195 Beacon St	Brookline
Chamberlain, Willard Building	1529 Beacon St	Brookline
M. I. T. Memorial Underpass	Memorial Dr	Cambridge
Harvard Business School - Morris Hall	Soldiers Field Rd	Boston
Not Named in Database	152 Brattle St	Cambridge
Bailie Basket Company	100 Vine St	Somerville
Mansfield, E. G. House	18 Ivaloo St	Somerville
Emmanuel College - Loretto Hall	264-274 Brookline Ave	Boston
Commonwealth Improvement Company Building	542-548 Commonwealth Ave	Boston
Wheatland, George House	338 Commonwealth Ave	Boston
Not Named in Database	123 Warren Ave	Boston
Little, Arthur D. Inc. Building	Memorial Dr	Cambridge
Clark, Joseph House	17 Clark St	Somerville
Morland, William House	233 Beacon St	Boston
Silver Street Bridge over Conrail	Silver St	Boston
Mission Church Convent	100 Smith St	Boston
Not Named in Database	1041-1043 Tremont St	Boston
Back Bay Fens Rose Garden	Park Dr	Boston
Not Named in Database	4 Wesley Pl	Boston
Waterman, L. E. Building	42 School St	Boston
Weston, David B. - Mason, Rufus House	8 Bolton Pl	Boston
Not Named in Database	42 Union Pk	Boston

HISTORIC SITE NAME	ADDRESS	TOWN NAME
Porter Mansion	1732 Washington St	Boston
Page, Benjamin Town House	109 Baldwin St	Boston
McNamara, Michael House	349 Baker St	Boston
Pierce, Moses - Hichborn, Nathaniel House	29 North Sq	Boston
di Gennaro, Marco Building	1 Prince St	Boston
Not Named in Database	24 Springhill Ave	Bridgewater
Harden, Capt. Jabez House	171 Walnut St	Bridgewater
Whiting, Ezra House	183 Whiting St	Hanover
Curtis, Abner House	8 Beckford Farm Rd	Hanover
Cummings - Wellington House	599 Adams St	Milton
Not Named in Database	58 Merrymount Rd	Quincy
Chiesa, Amelio Della Mausoleum	20 Sea St	Quincy
Mount Wollaston Cemetery	20 Sea St	Quincy
Not Named in Database	945 Commercial St	Weymouth
Not Named in Database	24-26 Eutaw St	Boston
Baer, Hyman D. Building	331 Broadway	Chelsea
County Savings Bank Building	435 Broadway	Chelsea
Young, Frederick P. House	26 Sargent St	Winthrop
Not Named in Database	700 Revere Beach Blvd	Revere
Not Named in Database	21 Beal St	Hingham
Hersey, George General Store	211 South St	Hingham
Training Annex Locomotive Maintenance Shop	Leavitt St	Hingham
South Shore Music Circus - Parking Area	130 Sohier St	Cohasset
Orcutt, Ignatius - Lincoln, James House	404 South Main St	Cohasset
Kingston Mile Marker - Boston Post Road Milestone	Main St	Kingston
Leach, Rodney M. House	130 Chestnut St	Duxbury
Fessenden Wireless Station Foundation	Brant Rock	Marshfield
Saint Ann's Church Ecclesiastical Dioramas	755 Hancock St	Quincy
Not Named in Database	17 Byrne Rd	Milton
Not Named in Database	67 Chestnut St	Dedham
Not Named in Database	558 South Franklin St	Holbrook
Flanagan, Robert F. House	10 Old Pasture Rd	Cohasset
Not Named in Database	81 Grafton Ave	Milton
Dolan, Patrick House	41 Plymouth Ave	Milton
Morse, Lovett House	61 Ox Bow Rd	Weston
Quinn, Dennis F. House	90 Brook St	Scituate
Adamson - Crosby House	39 Old Harbor St	Boston
Not Named in Database	180-182 Savin Hill Ave	Boston
Forest Hills Cemetery - Caproni Monument	95 Forest Hills Ave	Boston
Camp Gannett Cabin	174 Lakeview St	Sharon
Ames Shovel and Tool Company Tenement #81	73-75 Lincoln St	Easton
Haass, Clemens A. - Hinchman, Walter Swain House	501 Randolph Ave	Milton
Risman, Max House	75 Beach St	Sharon
Draper, James Barn	48 Elm St	Canton
Sirianni, Michael House	136 Charles River Rd	Watertown
Not Named in Database	77 Joy St	Boston
Curry College - North Campus Quadrangle	Brush Hill Rd	Milton
Not Named in Database	Puritan Pl	Plymouth

HISTORIC SITE NAME	ADDRESS	TOWN NAME
Not Named in Database	100 Hollingsworth Ave	Braintree
Vinton, Josiah House	179 Commercial St	Braintree
Not Named in Database	69-73 Elm St	Braintree
Maple Street Bridge over Penn Central Railroad	Maple St	Bellingham
Goodspeed, Oliver J. House	34 Shears St	Wrentham
Anderson, Hilmer House	23 Dale St	Franklin
Emerson, George E. House	150 Main St	Franklin
Hayward Mansion Carriage House	201 Main St	Franklin
Lawrence, Charles House	129 Hillside Rd	Franklin
Not Named in Database	40 Auburn Rd	Millis
King - Bravo - Grover House	25 Frairy St	Medfield
Riley, Peter Tool House	16 Boston Rd	Southborough
Gralton, L. House	12 Winchester St	Southborough
Not Named in Database	99 Church St	Marlborough
Not Named in Database	86 Brush Hill Rd	Sherborn
Tognacci, Frederick and Barbara House	98R Elm St	Framingham
Medfield State Hospital - Employee Cottage #2 Site	45 Hospital Rd	Medfield
Not Named in Database	61 Farm St	Dover
Not Named in Database	198 Union Ave	Framingham
Dean, Abbie House	Market St	Foxborough
Not Named in Database	29 Main St	Foxborough
Blanchard, Josiah House	120 Spring St	Foxborough
Not Named in Database	200 North St	Foxborough
Mills, John House	1479 Great Plain Ave	Needham
Onion, Dea. Jonathan House	304 Clapboardtree St	Westwood
East Street Bridge over Route 128 Northbound	East St	Westwood
Not Named in Database	66 Church St	Dedham
Child, Ens. Samuel House	54 Newton St	Weston
Keefe, Dennis House	22 Summer St	Weston
B & M RR Fitchburg Main Line Bridge #9.64	Jackson St	Waltham
Not Named in Database	55-57 Pleasant St	Watertown
Readville Car Shops - Gerrity Co. Machine Shop	8 Industrial Dr	Boston
McIsaac - McLeod, Daniel House	7 Potomac St	Boston
Hanley, Patrick Building	59 Ackers Ave	Brookline
Lawrence School	27 Francis St	Brookline
Not Named in Database	9 Linden St	Brookline
Milton Poor Farm Wood Lot	Gov. Stoughton Ln	Milton
Midland Railroad Bridge (Milepost #4.39)	Talbot Ave	Boston
Mission Church High School	43-53 Alleghany St	Boston
Not Named in Database	30 Bourne St	Boston
Not Named in Database	126 Marcella St	Boston
Not Named in Database	27 Rockville Pk	Boston
Dalton House	106 White St	Boston
Baker, Edward I. House	56 Landseer St	Boston
Kenney, Thomas J. Elementary School	20 Oakton Ave	Boston
Leahy, John P. Two-family House	70 Roseclair St	Boston
Bowditch Apartment Company Row House	22 Pompeii St	Boston
Wason, Mary J. Building	1394-1408 Beacon St	Brookline

HISTORIC SITE NAME	ADDRESS	TOWN NAME
Emmett Cottage	217 Freeman St	Brookline
Russell, Philemon House	25 Russell St	Somerville
Wheatland, George House	387 Commonwealth Ave	Boston
Wheatland, George House	449 Marlborough St	Boston
Wheatland, George House	340 Commonwealth Ave	Boston
Burrage, Albert C. House - Boston Evening Clinic	314 Commonwealth Ave	Boston
Bean, Ivory Building	253 West Newton St	Boston
Not Named in Database	36 Hanson St	Boston
Not Named in Database	20 Dwight St	Boston
Not Named in Database	31 Dwight St	Boston
Not Named in Database	81 Warren Ave	Boston
Youth's Companion Building	195-215 Columbus Ave	Boston
Sawyer, Oliver T. House	742 East Fourth St	Boston
Not Named in Database	570 Massachusetts Ave	Boston
Sears, David House	132 Beacon St	Boston
Weston, David B. - Mason, Rufus House	25 Russell St	Boston
Not Named in Database	340 Washington St	Boston
Bell Rock Cemetery	Medford St	Malden
Not Named in Database	27 Wolcott St	Everett
War Memorial Park - Pulpit Rock	River St	West Bridgewater
Ripley, William Hardware Store	500 Washington St	Abington
Second Church of Christ Marker	Columbian Sq	Weymouth
Hobart House	142 Main St	Hanson
Poole, Ludo A. House	199 Webster St	Rockland
Executive House Condominiums	1025 Hancock St	Quincy
Atlantic House Hotel	868 East Sixth St	Boston
Not Named in Database	750 Broad St	Weymouth
Not Named in Database	6 Drew Ave	Weymouth
Not Named in Database	26 Sumner Rd	Weymouth
Not Named in Database	156-160 Park St	Chelsea
Parker, Gilman C. - Douglas, Wellington House	45 Buchanan St	Winthrop
Cushing, William G. House	667 Main St	Hingham
Sprague, Ephraim House	40 Middle St	Hingham
Beal, Elijah House	307-309 North St	Hingham
Not Named in Database	60 Thaxter St	Hingham
Sportsman Hotel	36 Nantasket Ave	Hull
Barnes, Charles Vinal Barn	263 North Main St	Cohasset
Cook, John Henry House	21 Bow St	Cohasset
Not Named in Database	31 Booth Hill Rd	Scituate
Cohasset WW I, WW II, Koren and Vietnam Memorial	Border St	Cohasset
Minot's Ledge Lighthouse - Engineer's Office	Lighthouse Ln	Cohasset
Charlestown Navy Yard - Building 123 - Pump House	Navy Yard	Boston
B and M Railroad Bridge - Bridge 124/125	Sudbury River	Wayland
Not Named in Database	50 Webster Ave	Marshfield
Neponset Valley Parkway - Brush Hill Road Island	Neponset Valley Pkwy	Milton
Stockbridge, A. J. House	486 Mount Blue St	Norwell
Pond, George F. Double House	75 Old Harbor St	Boston
Snow, Thomas House	81 Charles St	Boston

HISTORIC SITE NAME	ADDRESS	TOWN NAME
Cunningham, Charles - Thatcher, Peter House	48 Mount Vernon St	Boston
Bigelow, John Jr. House	10 Pinckney St	Boston
Belview Apartments	728 Commonwealth Ave	Boston
Ohabei Shalom Cemetery - Chain Link Fence	147 Wordsworth St	Boston
Not Named in Database	90 Arlington Ave	Boston
McConnon, Margaret - Cregan, Anne House	28 Pond St	Easton
Kendall, Henry P. House	23 Bluff Head Rd	Sharon
Not Named in Database	23 Thompson Ln	Milton
Not Named in Database	65 Alberta Rd	Brookline
Silin, James A. House	85 Alberta Rd	Brookline
Buckley, John House	1140 West Roxbury Pkwy	Brookline
Kane, David House	70 Randolph Rd	Brookline
Bowditch, W. Chandler House	171 Crafts Rd	Brookline
Metcalf, Thomas House	1014 Boylston St	Brookline
Not Named in Database	60 Valley Rd	Brookline
Not Named in Database	484 Washington St	Brookline
Robinson House	151 Warren St	Arlington
Pettee, Otis House	221-223 Elliot St	Newton
Elliot Manufacturing Company - Old Silk Mill	381-385 Elliot St	Newton
Weed, Alonzo S. House	149 Park St	Newton
Drew, Hugh House	125R Bridge St	Newton
Jones, John House	20 Jasset St	Newton
Blackmer, Charles W. House	22-24 Jackson Terr	Newton
Not Named in Database	199 Adams St	Newton
Stone, Joseph House	21 Hunter St	Newton
Not Named in Database	25 Winona St	Newton
Dunton, John F. House	30 Williston Rd	Newton
Not Named in Database	74 Brookside Ave	Newton
Not Named in Database	27 Brooks Ave	Newton
Not Named in Database	24 Walker St	Newton
Ross, Henry F. House	28 Clyde St	Newton
Bridgham, Robert House	308 Cabot St	Newton
Newton Fire Alarm Headquarters	25 Willow St	Newton
Payne, Edward J. House	137 Lake Ave	Newton
Burns, William House	304 Langley Rd	Newton
Dole, Maria House	53 Marshall St	Newton
Strout, Dexter L. House	3 Newbury Terr	Newton
Little, Willard House	71 Oxford Rd	Newton
Haskell - Everett House	57 Parker St	Newton
Hayward, Albert F. House	161 Allerton Rd	Newton
Gould, Grace House	10 Oak Terr	Newton
Kellaway, Arthur W. House	19 Wyman St	Newton
Priest, Frank J. House	147 Cherry St	Newton
Not Named in Database	75 Berkeley St	Newton
Wyman, Frank W. House	158 Prince St	Newton
Griffin, Edward House	130 Temple St	Newton
Not Named in Database	7 Shawmut Pk	Newton
Newton Theological Institute - Appleton-Chase Hall	235 Herrick Rd	Newton

HISTORIC SITE NAME	ADDRESS	TOWN NAME
Not Named in Database	341 Commonwealth Ave	Newton
Not Named in Database	38 White Oak Rd	Newton
Not Named in Database	11 Fenwick Rd	Newton
Newton City Vehicle Maintenance Facility	112 Edinboro St	Newton
Not Named in Database	63 Hanson Rd	Newton
Not Named in Database	85-87 Louise Rd	Newton
Hall, Arthur D. House	139 Winchester St	Newton
Not Named in Database	26-28 Jackson Terr	Newton
Not Named in Database	39 Melbourne Ave	Newton
Not Named in Database	11 Tennyson Rd	Newton
Not Named in Database	123 Spiers Rd	Newton
Not Named in Database	35 Beaconwood Rd	Newton
Not Named in Database	27 Selwyn Rd	Newton
Not Named in Database	121 Selwyn Rd	Newton
Not Named in Database	12 Truman Rd	Newton
Not Named in Database	202 Evelyn Rd	Newton
Baxter, Thomas F. House	28 Bristol Rd	Newton
Veno, Thomas House	15-17 Dalby St	Newton
Not Named in Database	12-14 Lincoln Rd	Newton
Richardson, Frederick G. House	33-35 Highland Ave	Newton
Sacker, H. Henry House	442 Walnut St	Newton
Ward, John School	10 Dolphin Rd	Newton
Not Named in Database	5 Briar Ln	Newton
Not Named in Database	250-250A Blue Hills Pkwy	Milton
Silverman, Benjamin Apartments	50-52 Lorne St	Boston
Not Named in Database	7 Sheafe St	Boston
Wales Court	223-225 Columbia Rd	Boston
Gibbs, Micah - Sanderson, William House	1011 Edmands Rd	Framingham
Mount Auburn Cemetery - Atkins Children's Monument	580 Mount Auburn St	Watertown
Not Named in Database	34 Lawrence Ave	Boston
Home for Little Wanderers	17 Greenville St	Boston
Randolph District Schoolhouse No. 10	336 Union St	Randolph
Not Named in Database	1629 Commonwealth Ave	Boston
Not Named in Database	1683 Commonwealth Ave	Boston
Not Named in Database	60 Waldeck Rd	Milton
Not Named in Database	98 Reservation Rd	Milton
Not Named in Database	397 Adams St	Milton
Not Named in Database	86 Otis St	Milton
Not Named in Database	1253 Brook Rd	Milton
Not Named in Database	48 Crescent Ave	Scituate
Not Named in Database	86 Crescent Ave	Scituate
Not Named in Database	11 Vancouver St	Boston
Ballou, Russell A. Row House	9 Chesterton St	Boston
White, Antrim House	154 Winthrop St	Medford
Geary, William John Store - Ford Brothers Grocery	184 Winthrop St	Medford
Regency Apartments 2	235 Winthrop St	Medford
Carleton, John J. and Ellen T. House	3 Cudworth St	Medford
Not Named in Database	7 Newcomb St	Medford

HISTORIC SITE NAME	ADDRESS	TOWN NAME
Floyd, Joshua G. House	122 Park St	Medford
Gaw, John W. - Dennison, Walter C. and Alice House	248 Auburndale Ave	Newton
Vallely, Charles Alexander and Mary Eva House	44-46 Washburn Ave	Newton
Not Named in Database	7 Greenmount St	Boston
Not Named in Database	23 Barry St	Randolph
Not Named in Database	9 Connolly St	Randolph
Strekalovsky, Vcevoid W. and Anna Eliza Otis House	111 Highland St	Newton
Not Named in Database	64 Spring St	Brockton
Clifton, Theodore Eccleston Building	148 Broadway	Hanover
Goldinger, Dr. Benjamin House	16 Adams St	Brookline
O'Goudey, Gilbert Garage	43-45 Harrison Ave	Brookline
Not Named in Database	89 Sheridan St	Easton
Not Named in Database	7 Spooner St	Easton
Elliot, Charles D. House	63 Bow St	Somerville
Devlin, Rebecca A. House	15 Kingman Rd	Somerville
Union Square Salvation Army Barracks	76 Union Sq	Somerville
Veterans Administration Medical Center - Landscape	VFW Pkwy	Boston
Baird, Philip J. and Alice M. House	4 Addington Rd	Brookline
Willis, Joshua C. and Mary Ann Morrison House	24 Akron St	Boston
Higgins, Peter Row House	43 Dale St	Boston
Brooks, Rev. John G. House	352 West Elm St	Brockton
Penniman, Thomas Ona House	305 Pond St	Braintree
Not Named in Database	15 Oak St	Braintree
Not Named in Database	77 Thayer St	Braintree
Ellis, James C. House	Prospect Rd	Plympton
Onion, Lemuel House	266 Main St	Medway
Chaffe, Levi - Brown, Asa House	597 South St	Wrentham
Leland House	635 Washington St	Holliston
Saint Joseph's Catholic Church Rectory	Village St	Medway
Millis Company Worker Housing	54 Lavender St	Millis
Madigan, John and Honora - Creedan, Jeremiah House	32 Ash St	Hopkinton
Not Named in Database	280 South St	Marlborough
Not Named in Database	5 Stub Toe Ln	Southborough
Perrini House	9 Pleasant St	Southborough
Flagg - Buck, C. House	1 Main St	Southborough
Thompson, George H. Barn	939-959 Pleasant St	Framingham
Not Named in Database	95 Elm St	Framingham
Bacon Free Library	58 Eliot St	Natick
Not Named in Database	6 Walnut St	Foxborough
Cleveland, Sarah C. House	30 Baker St	Foxborough
Mansfield Baptist Church	50 North Main St	Mansfield
Smith, R. House	8 Metacomet Ave	Medfield
Mansfield, William House	134 Linden St	Wellesley
Dana, Charles B. House	53 Brook St	Wellesley
Not Named in Database	11 Inverness Rd	Wellesley
Not Named in Database	93 Washington St	Westwood
Fisher, Alvin House	26 School St	Dedham
Rollins, James W. Carriage House	45 Brush Hill Ln	Milton

HISTORIC SITE NAME	ADDRESS	TOWN NAME
Not Named in Database	36 Brainerd Rd	Boston
Not Named in Database	188 Durnell Ave	Boston
Cronin, Charles Three Decker	57 Seymour St	Boston
Bethany United Methodist Church	100 Cummins Hwy	Boston
Mertz, William H. House	1168 Hyde Park Ave	Boston
Sayles, Henry House	68 High St	Brookline
Not Named in Database	68 Harvard St	Brookline
Duffy' Blacksmith Shop	71 Boylston St	Brookline
Not Named in Database	23 Canton Ave	Milton
Adams - Nervine Asylum Nurses Cottage	1010 Centre St	Boston
Not Named in Database	13 Valentine St	Boston
Not Named in Database	20-22 Logan St	Boston
Not Named in Database	8 Elder St	Boston
Cummings, John J. Three-Decker	57 Mount Ida Rd	Boston
Not Named in Database	132-136 Arlington St	Watertown
Saint Luke's and Saint Margaret's Church	5 Saint Luke's Rd	Boston
McLean, Isaac House	2218 Massachusetts Ave	Cambridge
Not Named in Database	90 Mount Auburn St	Cambridge
Child, N. K. House	17 Farwell Pl	Cambridge
Thomas, Washington B. Apartment Building	78 Gainsborough St	Boston
Reservoir Gardens Apartment House	1982 Commonwealth Ave	Boston
Potter, Asa House	29 Fairfield St	Boston
Perry, John - Page, Lemuel House	23 Chester St	Somerville
Not Named in Database	23 Appleton St	Boston
Not Named in Database	25 Gray St	Boston
Not Named in Database	160 Kneeland St	Boston
Caton, Asa House	461 Beacon St	Boston
Not Named in Database	296 Beacon St	Boston
Thompson's Spa	15 Pie Alley	Boston
Kent, Barker B. Double House	98-100 F St	Boston
Anderson, George M. - Fry, Mary Double House	47-49 Linden St	Boston
Merrill, Silas House	211 Newbury St	Boston
Second Church of Dorchester	600 Washington St	Boston
Not Named in Database	47-51 Fulton St	Boston
Not Named in Database	121 Fulton St	Boston
Manion, M. House	355 Baker St	Boston
Saint Francis de Sales Roman Catholic Convent	325 Bunker Hill St	Boston
Not Named in Database	22 Front St	Chelsea
Everett Trust Company	431-439 Broadway	Everett
Leonard, Nahum House	977 Summer St	Bridgewater
East Bridgewater Town Common Fence	Central St	East Bridgewater
Truman Parkway Tree Allee	Truman Pkwy	Milton
Faux House	357 High St	Hanson
Not Named in Database	1371 Broadway	Hanover
Brackett, Albert Double House	10-12 Church Pl	Milton
Stevens, Mabelle H. House	76 Edgemere Rd	Quincy
Sullivan, John J. House	214-218 Quincy Ave	Quincy
Not Named in Database	33 Narragansett Ave	Weymouth

HISTORIC SITE NAME	ADDRESS	TOWN NAME
Ribok, David Building	135 Hawthorn St	Chelsea
King Street District Schoolhouse	301 King St	Cohasset
Stone, William G. House	383 South Main St	Cohasset
Cohasset Central Cemetery - Cumner Columbarium	25 Joy Pl	Cohasset
Bates, J. Lewis House	1 Cushing Rd	Cohasset
Ellms Meadow	22 James Ln	Cohasset
Jones River Shipyard Boathouse	33 Landing Rd	Kingston
Not Named in Database	11 River Ln	Duxbury
Brown, Amos Barn	260 Washington St	Duxbury
Camp Kiwanee - Retaining Wall System	1 Camp Kiwanee Rd	Hanson
Signal Sculpture	Forest St	Wellesley
Congregational Church Cemetery - McCracken Tomb	2 Central St	Wellesley
Holmes House	8 Elm St	Kingston
Union Congregational Church Garage	29 North St	Norfolk
Foster, Capt. Seth House	435 River St	Norwell
Shurtleff House	515 Pleasant St	Marshfield
Baxter, Herbert House	17 Pine Rd	Sharon
Not Named in Database	50 Grampian Way	Boston
Conner, Joseph Tenement House	130 Myrtle St	Boston
Goodman, David Tenement Building	39 Revere St	Boston
Cushing, L. S. House	93 Pinckney St	Boston
Forest Hills Cemetery Service Buildings	95 Forest Hills Ave	Boston
North Bellingham Cemetery - Bryant Obelisk	Hartford Ave	Bellingham
Hennesey, Michael House	23 Fisk Ave	Somerville
Kinsley Iron and Machine Company Tool Shed	29 Ames Ave	Canton
Morse, Noble House	63 Sea St	Weymouth
Mayflower Cemetery	774 Tremont St	Duxbury
Not Named in Database	21 Custom House St	Boston
Dailey, Cornelius House	22 Sheridan St	Easton
Flynn, John J. House	23 Sheridan St	Easton
Not Named in Database	30 Anderson St	Boston
Magee, James W. House	8-10 Chester St	Watertown
Thayer Academy - Southworth Library and Art Center	745 Washington St	Braintree
Hayden, Albert House	595 Washington St	Braintree
Hooper, Henry N. and Company Field Gun #351	Holbrook Sq	Holbrook
Snow, Homer - Trowbridge, Edwin House	132 Main St	Franklin
Cary, W. H. - Finnernan, James House	7 John St	Medway
West Medway Baptist Church Parsonage	2 Temple St	Medway
Clark, John House	140 Causeway St	Millis
Whiting, W. W. House	37 Exchange St	Millis
Hopkinton Common Schoolhouse	50 Hayden Rowe St	Hopkinton
Not Named in Database	53 Central St	Marlborough
Onthank, William H. House	74 Newton St	Marlborough
Not Named in Database	18 Commonwealth Ave	Marlborough
Randall, J. J. - Phelps, Benjamin House	73 Bolton St	Marlborough
Edison Electric Company Substation	19 South St	Framingham
Colbath - Walker, Seth House	30 West Central St	Natick
Atherton, Samuel House	449 Central St	Stoughton

HISTORIC SITE NAME	ADDRESS	TOWN NAME
Not Named in Database	9 Clovelly Rd	Wellesley
Wolfer, Paul House	55 Livermore Rd	Wellesley
Fuller, Hezekiah House	49 Woodlawn Ave	Wellesley
Williams House	950 High St	Dedham
Fay, Charles E. Apartment House	103-117 Church St	Watertown
McGreevey, Thomas J. Jr. House	4 Myles Standish Rd	Boston
Brookline Emergency Pumping Station	109 Reservoir Rd	Brookline
Tripp, William V. House	319 Clinton Rd	Brookline
Milton Police Station	40 Highland St	Milton
Boyle, Martin House	7-9 Herbertson Rd	Boston
Fuller, Lorin L. - Gigie, John H. Row House	59 Delle Ave	Boston
Not Named in Database	59 Bourne St	Boston
Not Named in Database	26 Bourne St	Boston
Not Named in Database	162 Highland St	Boston
Church of the Ephiphany	11 Stanton St	Boston
Adams, Samuel Elementary School	175 Webster St	Boston
Dyer, Joseph F. House	86 Lake St	Boston
Not Named in Database	66 Sudan St	Boston
Not Named in Database	37-39 Lewis Rd	Belmont
Hamlin, Charles Sumner and Huybertie Pruyn House	157 Winthrop Rd	Brookline
Wellington, Charles W. House	1 Auburn St	Boston
Sever Hall	Harvard Yard	Cambridge
Merrill, Silas House	46 Gloucester St	Boston
Bymes, Andrew House	14 Concord St	Boston
Not Named in Database	151 West Canton St	Boston
Not Named in Database	19 Dartmouth Pl	Boston
Woodsum House	268 Chestnut Ave	Boston
Not Named in Database	54 Medford St	Somerville
Not Named in Database	37 Hanson St	Boston
Rowe, Sarah Freeman House	462 Shawmut Ave	Boston
MacAllen Electric Railway Material Co. Building	135-137 Dorchester Ave	Boston
Not Named in Database	19-21 Essex St	Boston
Not Named in Database	143 Mount Vernon St	Boston
Greenblatt, Louis Three Decker	71 Walnut Pk	Boston
Stevens, Hazard House	8 Bowdoin Ave	Boston
Not Named in Database	147 Trenton St	Boston
American Hard Paper-Ware Company Engine House	7 Charlton St	Everett
Murray, John House	225 West Union St	East Bridgewater
Holbrook, E. Everett House	59-61 Linfield St	Holbrook
Paine, Clark House	107 South Franklin St	Holbrook
Halifax Congregational Church	503 Plymouth St	Halifax
Holmes, Jedidiah House	53 Lake St	Kingston
Not Named in Database	1079 Main St	Hanover
Cushing, Capt. Josua House	84 Little's Ave	Pembroke
Not Named in Database	153-155 Putnam St	Quincy
Main Gate House	97 East Howard St	Quincy
Not Named in Database	19 Worster Terr	Weymouth
Not Named in Database	1126-1128 Commercial St	Weymouth

HISTORIC SITE NAME	ADDRESS	TOWN NAME
Weinstein, Nathan Building	31 Marlboro St	Chelsea
Cabot, Samuel Company Eelgrass Quilting Warehouse	229 Marginal St	Chelsea
Not Named in Database	101 Hobart St	Hingham
Driscoll, John E. House	15 Green St	Hingham
Pottenger, David H. House	38 Rustic Dr	Cohasset
Not Named in Database	14 Summit Ave	Scituate
Bailey, Edward Bancroft House	133 Beach St	Cohasset
Charlestown Navy Yard - Pier 1 Pipes and Valves	Navy Yard	Boston
Ellis Stone Storehouse	Turtle Island	Wellesley
Simmons Barn	667 Union St	Duxbury
Turner, William J. Garage	1243 Tremont St	Duxbury
Holway, William H. House	129 Washington St	Duxbury
Smith House	585 Careswell St	Marshfield
Bent, James H. House	260 Winslow Cemetery Rd	Marshfield
Not Named in Database	5 Studley Royal	Scituate
Pratt, Herbert A. Wagon Shed	15 Pleasant St	Middleborough
Not Named in Database	762 Bedford St	East Bridgewater
Thomas, James E. and Harriet N. House	1 Surfside Rd	Scituate
Not Named in Database	42 Lighthouse Rd	Scituate
Not Named in Database	81 Lighthouse Rd	Scituate
Fingerman, Philip House	21 Sumner St	Milton
Not Named in Database	53 Cary Ave	Milton
Not Named in Database	24 Hinckley Rd	Milton
Not Named in Database	12 Allerton Rd	Milton
Not Named in Database	76 Allerton Rd	Milton
Leatherbee, James House	33 Grafton Ave	Milton
Not Named in Database	220 Ridgeway Rd	Weston
Boyson, William House	86 Old Harbor St	Boston
Sawyer, William House	63 Mount Vernon St	Boston
Braves Baseball Field - Pavilion A	32 Harry Agganis Way	Boston
Strahan, Jonathan Double House	29-31 John St	Chelsea
Not Named in Database	5-7 Fitz Terr	Chelsea
Norwell, Henry Estate Foreman's House	30 Old Oaken Bucket Rd	Norwell
Dunkin' Donuts Sign	214 North Beacon St	Boston
Tamuleviz, Joseph Marker	Union St	Millis
Not Named in Database	39 Bowen Ave	Medford
Not Named in Database	33 Derby St	Somerville
Not Named in Database	292 Winthrop St	Winthrop
Whitney, L. - Tilton, William A. House	178 Union St	Ashland
Kelly, Francis Open Carriage Shed	107 Highland St	Milton
Eustis, William Ellery Channing Equipment Shed	1426 Canton Ave	Milton
Godfrey, Tisdale Barn	568 Bay Rd	Easton
Congregational Church Cemetery - Winship, J. Stone	2 Central St	Wellesley
Gillespie, Donald J. House	137 Oak St	Braintree
Thayer, John House	536 Middle St	Braintree
Barber, B. C. House	30 Lincoln St	Medway
Partridge, Elijah House	30 Winthrop St	Medway
Ellis, Timothy House	15 Ellis St	Medway

HISTORIC SITE NAME	ADDRESS	TOWN NAME
Brown, Dr. Artemas House	5 Oakland St	Medway
Bullard Farm Hen House and Horse Stable	7 Bullard Ln	Holliston
Mauro, Pasqual House	124 Turnpike Rd	Southborough
Donahan, J. House	46-48 South St	Marlborough
Brigham and Eager Jewelry Building	173 Main St	Marlborough
O'Connell, John Shoe Factory Worker Housing	4 Spruce St	Marlborough
Not Named in Database	86 Brush Hill Rd	Sherborn
Howe, Willard Tenement Block	180-208 Hollis St	Framingham
Gould Water Pumphouse	83 Philip St	Medfield
Hewins, David House	113R Norwood St	Sharon
Bird and Son Box Factory #1	Washington St	Walpole
Winslow, George - Doane, Francis House	269 Walpole St	Norwood
Guild, Lewis - Smith, Edson D. House	81 Walpole St	Norwood
Not Named in Database	146 Edge Hill Rd	Sharon
Pequitside Farm	79 Pleasant St	Canton
Not Named in Database	9 Sessions St	Wellesley
Dabney, Charles W. House	206 Grove St	Westwood
Not Named in Database	68 Parker St	Westwood
Not Named in Database	35 Wilson Ave	Dedham
Not Named in Database	373-383 River St	Waltham
Waltham Watch Company Stable	54 Sun St	Waltham
Not Named in Database	35 Waverley St	Belmont
Cleary, Lawrence House	7 Seymour St	Boston
Bacon, George - Poor, Henry Varnum House	393 Walnut St	Brookline
Sargent, Charles S. House	120 Codman Rd	Brookline
Not Named in Database	6 Wellington Terr	Brookline
Campbell, James F. House - McIntyre Barn	308 Hillside St	Milton
Russell - Dow House	87 Randolph Ave	Milton
Not Named in Database	29 Marcella St	Boston
Not Named in Database	49-51 Norfolk St	Boston
Not Named in Database	81 Windsor St	Boston
Clark, William R. Town House	93 Coleman St	Boston
Duff, William Three-Decker	72 Sawyer Ave	Boston
Not Named in Database	34 Hatherly Rd	Boston
Barnes, Myron House	142 Summit Ave	Brookline
Not Named in Database	61 Stone Rd	Belmont
Morgan, James House	32 Mason Terr	Brookline
Wilson, Arthur H. House	44-46 Harris St	Brookline
Toppan House	22-24 Farwell Pl	Cambridge
Johnstone, T. A. Building	138 Saint Botolph St	Boston
Perkins, Charles E. Elementary School	145 Saint Botolph St	Boston
Wheatland, George House	49 Gloucester St	Boston
Wheatland, George House	231 Marlborough St	Boston
Massachusetts Avenue - Symphony Subway Station	Huntington Ave	Boston
Not Named in Database	129-131 Otis St	Cambridge
Berkeley Building	414-426 Boylston St	Boston
Not Named in Database	546 Massachusetts Ave	Boston
Berry, David A. Row House	354 K St	Boston

HISTORIC SITE NAME	ADDRESS	TOWN NAME
Baker, Seth House	491 Beacon St	Boston
Homans, John House	164 Beacon St	Boston
Not Named in Database	4 Cedar St	Boston
Greenleaf, Thomas - Caswell, William Town House	17 Chestnut St	Boston
Not Named in Database	81 West St	Boston
Not Named in Database	110 Hamilton St	Boston
White, S. S. White Dental Company Building	138-140 Boylston St	Boston
Not Named in Database	Union Ave	Boston
Massachusetts Health, Welfare and Education Center	115 Cambridge St	Boston
Blake, William O. Building	59 Temple Pl	Boston
Bennett, A. W. House	291 Market St	Boston
Not Named in Database	94 Trenton St	Boston
Not Named in Database	117 Trenton St	Boston
Rockland Trust Company	288 Union St	Rockland
Joseph, Herbert J. Storage Shed	18 Dover St	Norwell
Not Named in Database	385-393 Hancock St	Quincy
Quincy, Josiah House	20 Muirhead St	Quincy
Pratt, Solon W. House	35 Front St	Weymouth
Not Named in Database	25 Prospect St	Weymouth
Not Named in Database	40-42 Shawmut St	Weymouth
Pratt, Charles H. House	105 Grant St	Weymouth
Not Named in Database	288 Broadway	Chelsea
Richardson, Lorenzo House	466 Pleasant St	Winthrop
Ripley, Henry House	562 Main St	Hingham
Lincoln, John Barker - Ripley, Justin House	243 Main St	Hingham
Hayden, Joseph House	704 Country Way	Scituate
Keane, John F. House	55 Black Horse Ln	Cohasset
Flint, Clarence M. House	77 Jerusalem Rd	Cohasset
Not Named in Database	16-18 Brigham Rd	Belmont
McArdle Bridge	Pearl St	Chelsea
Charlestown Navy Yard - Bldg 107 - Maintenance	Navy Yard	Boston
Wetherill's Barn	569 Washington St	Duxbury
Balch, Benjamin House	272 First Parish Rd	Scituate
Not Named in Database	35 Dreamwold Rd	Scituate
Not Named in Database	71 Florence St	Marlborough
Porter Mill Raceways	171 Crescent St	West Bridgewater
Not Named in Database	50 Rustlewood Rd	Milton
Whelan, James L. House	30 Fernway	Cohasset
Salvador, Manuel E. House	28 Elm Ct	Cohasset
Hamilton, Frank C. J. House	244 Beechwood St	Cohasset
Not Named in Database	31 G St	Boston
Greene, Maria J. Double House	50 Thomas Pk	Boston
Not Named in Database	257 Savin Hill Ave	Boston
Richards, Reuben - Beardsley, Mary W. House	45 Bowdoin St	Boston
Chamberlain, Daniel House	101 Revere St	Boston
Camp Wonderland Bathroom Facility	186 Massapoag Ave	Sharon
Cambridge Almshouse Dormitory	45 Matignon Rd	Cambridge
War Memorial Park - Tool Shed - Parade Float	River St	West Bridgewater

HISTORIC SITE NAME	ADDRESS	TOWN NAME
Atlantic Works Pier No. 4	102 Border St	Boston
Not Named in Database	35 Derby St	Somerville
Massachusetts Air National Guard Armory	14 Minuteman Ln	Wellesley
Moulton, James E. House	311 North Main St	Natick
Not Named in Database	56 South Russell St	Boston
Cleverly, Ernest Winslow House	187 Bay Rd	Easton
Congregational Church Cemetery - Stevens, A. Stone	2 Central St	Wellesley
Congregational Church Cemetery - Smith Monument	2 Central St	Wellesley
Anderson, Norman P. House	8 Brewster Rd	Cohasset
Plymouth Light Station	Gurnet Point	Plymouth
Bowker, Uriah House	266 Hayden Rowe St	Hopkinton
Cowell, William W. Barn	324 South St	Wrentham
Not Named in Database	21 Charles St	Medway
Adams, A. House	12 Phillips St	Medway
Not Named in Database	278 Orchard St	Millis
Herrick, Benjamin Flint - Coburn, William B. House	45 Main St	Hopkinton
Southborough Town House	17 Common St	Southborough
Not Named in Database	154 Marlborough Rd	Southborough
Newton, L. W. House	44 Main St	Southborough
Davis, George Farm Barn	3 Prospect St	Sherborn
Medfield State Hospital - Ward C-1	45 Hospital Rd	Medfield
True, Harry W. - Powers, Mildred K. House	90 West Central St	Natick
Paine, Gen. Charles Jackson Barn	140 Chestnut St	Weston
Saint Marks Episcopal Church	41 South St	Foxborough
Main Street Bridge over Stop River	Main St	Norfolk
Not Named in Database	501 North Main St	Randolph
Sullivan, Patrick House	7 Willow St	Dover
Not Named in Database	4 Pine Ridge Rd	Wellesley
Jennings, Warren House	259 Glen Rd	Weston
Jones, Lemuel - Stearns, Jephtha House	177 Boston Post Rd	Weston
Francis, Rev. Convers House	6 Riverside St	Watertown
Hood, James H. House	274 Common St	Watertown
Baldwin, John A. House	233 Fisher Ave	Brookline
Rogerson, Henry House	37 Lowell Rd	Brookline
Milton Poor Farm Agricultural Field #1	Gov. Stoughton Ln	Milton
Cushing, Isaac C. House	114 Elm St	Boston
Clark, William R. Town House	41 Coleman St	Boston
Not Named in Database	91 Bristol St	Boston
Newhall, Charles Building	1853-1857 Beacon St	Brookline
Metropolitan Supply Company Warehouse	269 Vassar St	Cambridge
Long, Harry Vinton and Susan Bowditch House I	329 Tappan St	Brookline
Not Named in Database	24 Griggs Rd	Brookline
Nardelli, Saverio House	51 Cottage Farm Rd	Brookline
Not Named in Database	5 Mercer Cir	Cambridge
Not Named in Database	8 Mercer Cir	Cambridge
Not Named in Database	5-7 Linden St	Cambridge
A and W Hastings Door Company Factory	373 Highland Ave	Somerville
Boston Young Men's Christian Association Building	312-320 Huntington Ave	Boston

HISTORIC SITE NAME	ADDRESS	TOWN NAME
White, Thomas R. Row House	14 Saint Germain St	Boston
Sturtevant, B. F. Blower Works - Power House	Damon St	Boston
Gardner, J. L. Estate	77 Marlborough St	Boston
Ames, S. T. House	241 Marlborough St	Boston
Bean, Ivory Building	246 West Newton St	Boston
Baker, Seth R. B. Building	15 Garrison St	Boston
Hotel Huntington - Triangle Building	25 Huntington Ave	Boston
Perkins, Thomas House	285 Clarendon St	Boston
Baker, James B. T. House	7 Auburn St	Somerville
Not Named in Database	55 Gray St	Boston
Wilson, John B. and Charles Double House	32 Chestnut St	Boston
Jones, Robert Three Decker	23 Adams St	Boston
Whittemore, Cabot and Company Building	19-21 Kingston St	Boston
Prang, Louis Lithograph Factory	1 Gardner St	Boston
Mansfield, John - Doherty, Charles House	23 Sheafe St	Boston
Not Named in Database	88 Chandler St	Boston
Not Named in Database	62 Beacon St	Chelsea
Dennis, William A. House	58 Summer St	Everett
Everett Memorial Stadium	Revere Beach Pkwy	Everett
Johnson, J. T. House	168 Main St	Bridgewater
Lincoln School, Old	Church St	Rockland
Odd Fellows Hall	954 Main St	Weymouth
Kramer, Max and Samuel Barn	457 Union St	Weymouth
Not Named in Database	662 Main St	Hanover
Beale Street Wall	Beale St	Quincy
Stevens, Irene House	46 President's Ln	Quincy
Ross, William House	29-31 Bennington St	Quincy
Not Named in Database	10-12 Woodward Ave	Quincy
Number 8 Warehouse	97 East Howard St	Quincy
Tirrell, Ezra F. House	229 Middle St	Weymouth
Cushing, Elijah H. House	735 Main St	Hingham
Loring, Enos House	38 Lincoln St	Hingham
Trowbridge, Henry House	51 Pleasant St	Hingham
James, Olive C. House	60 Pleasant St	Hingham
Gonsalves, Alfred J. House	508 Beechwood St	Cohasset
Onwood, Rene House	11 Deep Run	Cohasset
Not Named in Database	331 Gannett Rd	Scituate
Watertown Arsenal - Mobile Carriage Shop	Arsenal Marketplace	Watertown
Beal, Eleazar - Jones, Albert House	440 York St	Canton
Jenkins, Thomas House	556 First Parish Rd	Scituate
Dedham First Parish Church Parsonage	15 Court St	Dedham
Keller, Paul House	391 South Franklin St	Holbrook
Davenport Estate Garage	1493 Brush Hill Rd	Milton
Rust, Helen D. House	133 Nichols Rd	Cohasset
Cohasset Kennel	235 Cedar St	Cohasset
Bryant, Joshua House	3 Norwell Ave	Norwell
Not Named in Database	11 1/2 Greenwich Pk	Boston
Goldthwait, Joel E. House	1 Charles River Sq	Boston

HISTORIC SITE NAME	ADDRESS	TOWN NAME
Not Named in Database	69 West St	Medford
Not Named in Database	24-26 Bonner Ave	Medford
Not Named in Database	36 Temple St	Boston
Fuller Brook Park - Paine Street Boardwalk	Paine St	Wellesley
Allen - Callender, Henry House	40 Victory Rd	Boston
Not Named in Database	42 Reedsdale Rd	Milton
Silvia, Walter House	49 Elm Ct	Cohasset
Zakim, Leonard P. Bunker Hill Memorial Bridge	I-93	Boston
Not Named in Database	8 Colonial Dr	Arlington
Prospect Block	287-301 Elliot St	Newton
Pettee Machine Shop Worker Housing	232-234 Elliot St	Newton
Not Named in Database	46R Gardner St	Newton
Cate, Hiram S. - Morrissey, Frances B. House	84-86 Boyd St	Newton
Earle, Absalom B. House	19 Carleton St	Newton
Harrington House	570 Centre St	Newton
Speare, Alden House	25-27 Wesley St	Newton
Blessed Mother Statue	1529 Washington St	Newton
Kybert, Thomas House	27 Faxon St	Newton
Burke, Peter House	99 Faxon St	Newton
Vachon, J. A. Edward House	33-35 Jasset St	Newton
Hamblin, Francis E. House	61 West St	Newton
Not Named in Database	225-229 Adams St	Newton
Hobart, Henry H. House	398 Waltham St	Newton
Blanchard, Edward R. House	73 Chestnut St	Newton
Urbino, Samson House	258 Mount Vernon St	Newton
Harris, Henry W. House	292 Hammond St	Newton
Hunter, Guy - Lee, Francis Wilson House	408 Hammond St	Newton
Very, Samuel W. House	28 Monadnock Rd	Newton
Hammond, Lt. Thomas House	9 Old Orchard Rd	Newton
Newton - Wellesley Hospital - Founders Memorial	2014 Washington St	Newton
Aiken, William - Davis, Seth House	151 Parker St	Newton
Edmands, Hannah B. House	111 Lincoln St	Newton
Devine, Nellie T. House	135 Winchester St	Newton
Fanning, Mary P. House	1 Rockland Pl	Newton
Sacco - Pettee Textile Machine Shops Building	156 Oak St	Newton
Peabody, Walter B. House	1756 Beacon St	Newton
Hill, Donald M. House	72 Pine Ridge Rd	Newton
Richards, Edwin M. House	350 Chestnut St	Newton
Slayton, Hovey Edward and Luella Belle Hoyt House	1429 Commonwealth Ave	Newton
Not Named in Database	166-168 Cabot St	Newton
Not Named in Database	28 Daniel St	Newton
Not Named in Database	66 Amherst Rd	Newton
Not Named in Database	25 Randlett Pk	Newton
Jackson Homestead - Jackson, Timothy House	527 Washington St	Newton
Not Named in Database	14-16 Jackson Terr	Newton
Not Named in Database	6 McCarthy Rd	Newton
Not Named in Database	525 Auburn St	Newton
Not Named in Database	77 Silver Lake Ave	Newton

HISTORIC SITE NAME	ADDRESS	TOWN NAME
Loring, Sarah House	31 Curve St	Newton
Braithwaite, Ernest House	366 Central St	Newton
Not Named in Database	47-49 Colella Rd	Newton
Not Named in Database	10 Van Roosen Rd	Newton
Not Named in Database	25 Dorr Rd	Newton
Not Named in Database	21 Lincoln St	Newton
Fisher, George Henry House	296 California St	Newton
Prescott, Harrison House	706 Beacon St	Newton
Leeson Estates	119 Elgin St	Newton
Clark, F. C. House	17 Aberdeen St	Newton
Peabody - Williams House	7 Norman Rd	Newton
Davis, Joseph Alba Apartment House	52-54 Green St	Boston
First National Store	22-28 Langley Rd	Newton
Not Named in Database	28-30 Melville Ave	Newton
Not Named in Database	40 June Ln	Newton
Boston College MBTA Station	Commonwealth Ave	Newton
Charles River Bridge	Charles River	Newton
Winslow Cemetery - Winslow, Kenelm Gravestone	Winslow Cemetery Rd	Marshfield
Not Named in Database	24 Sheafe St	Boston
Child, William C. House	67 Washington St	Medford
Mount Auburn Cemetery - Rotch, Abbott Lawrence Memorial	580 Mount Auburn St	Watertown
Not Named in Database	5 Verndale Rd	Milton
Mann House	25 Old St	Randolph
Not Named in Database	8 Chiswick Rd	Boston
Not Named in Database	33 Governors Rd	Milton
Not Named in Database	93 Governors Rd	Milton
Not Named in Database	69 Garden St	Milton
Not Named in Database	252 Edge Hill Rd	Milton
Not Named in Database	2 Andrews Rd	Milton
Not Named in Database	9 Bridge Ave	Scituate
Not Named in Database	175 North St	Boston
Columbia Packing Company Building	155 Southampton St	Boston
Wiggin, Charles B. House	21 Woodville St	Boston
Ketchum, William Fountain and Annie E. Olive House	24-26 Orchard St	Medford
Medford Housing Authority Tower Block	99 Riverside Ave	Medford
Cummings, William H. and Louisa M. B. Pierce House	88 Dudley St	Medford
Carroll, John A. and Katherine E. Double House	7-9 Lapham St	Medford
Holt, Edward B. and Sarah House	104 Spring St	Medford
Jones, Charles H. Estate Ice House	466 Glen Rd	Weston
Sly, Dr. Walter and Beuleh House	33 Derby Ln	Weston
Rowe, Ransom V. and Louise House	36 Bullard Rd	Weston
Bjornson, Bjorn and Edla - Reardon, Daniel and Mary House	370 Cherry St	Newton
Not Named in Database	186 Webster St	Boston
Arden	322 Cushing Hwy	Scituate
King, F. A. and Sons Plumbing Shop Building	90 Adams St	Milton
Not Named in Database	23 Imrie St	Randolph
Not Named in Database	6 Turner Dr	Randolph
Not Named in Database	168-180 Main St	Brockton

HISTORIC SITE NAME	ADDRESS	TOWN NAME
Brooker and Glaser Apartments	21 Nazing St	Boston
Brilliant, Katie House	36-38 Schuyler St	Boston
Devlin, Stephen and Robert - Poisson, William J. House	112 Elm St	Framingham
Wight, Lewis House	82 Naples Rd	Brookline
Not Named in Database	11 Mullen Ln	Easton
Not Named in Database	197 First Parish Rd	Scituate
Dow, William G. Apartments	35 Claflin Rd	Brookline
Matthew, The	555-559 Dudley St	Boston
Donaldson, William Three-Decker	21 Southwood St	Boston
Ward, Nahum Apartment House	38-44 Catawba St	Boston
Messer, William and Sarah House	27 Saint James St	Boston
Snell, J. D. House	364 West Chestnut St	Brockton
Keith, Preston B. Shoe Factory	Rutland Sq	Brockton
White Avenue Bridge	White Ave	Brockton
Saint Edward's Roman Catholic Church	75 East Main St	Brockton
Dunbar, Norman L. House	582 North Cary St	Brockton
Brockton VA Hospital - Kitchen - Dining Hall	940 Belmont St	Brockton
Grossman's Building Supply Company Building	69 North Montello St	Brockton
Hall, Elijah C. House	25 Hall Ave	Braintree
Hollis, N. Eugene - Reynolds, Henry E. House	36 Monatiquot Ave	Braintree
Not Named in Database	339-345 Washington St	Braintree
Not Named in Database	453 Washington St	Braintree
Wood, T. J. House	191 Thompson St	Middleborough
Charles River Woolen Company Worker Housing	27 Maple St	Bellingham
Hart, Henry House	26 Nason St	Franklin
Thayer's Block	195 Main St	Medway
Dolan, J. House	336 Village St	Medway
Wrentham State School Ward K Site	Emerald St	Wrentham
Niagara Hall	4 Exchange St	Millis
Millis Company Worker Housing	16 Lavender St	Millis
Connors, Mary House	51 Grove St	Hopkinton
Southborough World War II Honor Roll	Main St	Southborough
Maynard, Jonathan House	113 Pleasant St	Framingham
Allen, J. House	65 Washington St	Marlborough
Not Named in Database	34 Neil St	Marlborough
Not Named in Database	75 Warren Ave	Marlborough
Farmers and Mechanics Savings Bank	15 Park St	Framingham
Channing, Dr. Walter Horse Barn - Garage	177 Farm Rd	Sherborn
Kimball, John House	3-5 Kimball Ct	Natick
Bigelow, Alpheus Jr. Law Office	872 Boston Post Rd	Weston
Holiday Farm Guest House	45 Elm St	Medfield
Saltonstall, Nathaniel House	70 Main St	Medfield
Winslow Park	Walpole St	Norwood
Cushing, J. Stearns House	8 Highland Ave	Norwood
Magner, James House	156 Turnpike St	Easton
Crane, Friend Double House	505-507 Washington St	Canton
Park School	Seaver St	Stoughton
Randolph Civil War Soldier's Monument	6 South Main St	Randolph

HISTORIC SITE NAME	ADDRESS	TOWN NAME
Fisher, Lydia Barn	40 Cottage St	Wellesley
First Congregational Church of Wellesley Hills	207 Washington St	Wellesley
Not Named in Database	27 Cobleigh St	Westwood
Colburn, Gilbert House	110-112 Crescent St	Waltham
Sprague, Chester House	195 Mount Auburn St	Watertown
Cushing Farmhouse	23 Oak Ave	Belmont
Storrow, Edward C. House	75 Milton St	Milton
Kennedy, Daniel E. Garage	17 Devon Rd	Brookline
Sowden, Phillip Jr. House	320 Poplar St	Boston
Krogman, Frank W. House	89 Englewood Ave	Boston
McDermott, Andrew Row House	208 Hampden St	Boston
McField, John A. - Dayley, James Double House	222-224 Webster St	Boston
Pierce, J. Homer House	14 Bellevue St	Boston
Massachusetts Metropolitan Hospital Medical Office	272 Allston St	Boston
Not Named in Database	7 Alveston St	Boston
Leahy, John P. Two-family House	72 Roseclair St	Boston
Not Named in Database	40 Monument Ave	Boston
Wellington, Charles W. House	5 Auburn St	Boston
Coon, Sarah House	36 Garfield St	Cambridge
Waite Building	1368 Cambridge St	Cambridge
White, Thomas R. Row House	10 Saint Germain St	Boston
Bangs, Edward A. Three-Family House	56 Saint Germain St	Boston
Wheatland, George House	322 Commonwealth Ave	Boston
Corbett, Fred A. Apartment Building	1714 Commonwealth Ave	Boston
Appleton, F. H. House	251 Marlborough St	Boston
Not Named in Database	23 Worcester Sq	Boston
Not Named in Database	39 Dwight St	Boston
Dennison, Lydia Row House	519 Beacon St	Boston
Gardner, J. L. House	182 Beacon St	Boston
Davis, Dan - Boardman, B. G. House	312 Beacon St	Boston
Pierce, Nathaniel W. House	474 Beacon St	Boston
Not Named in Database	2-8 Corinth St	Boston
Saint Brigid Roman Catholic Church	96 N St	Boston
Taylor, Dolphin D. House	56 Baldwin St	Boston
Hano, Samuel Company Worker Housing	70-72 Hano St	Boston
Boston Elevated Railway Yard - Power Station	Broadway	Everett
Gammons Memorial United Methodist Church	School St	Bridgewater
Morse - Thomas House	339 Central St	East Bridgewater
Haskins, Charles Everett House	997 South Franklin St	Holbrook
Brewer, Edward House	29 Summer St	Holbrook
Not Named in Database	5 Maple Ave	Holbrook
Jenkins, David House	244 Market St	Rockland
Abington One Room Schoolhouse	397 Groveland St	Abington
Lindblow, Julius House	37 Torrey St	Weymouth
Not Named in Database	798 Pleasant St	Weymouth
Not Named in Database	202 High St	Hanson
Gardner, Warren House	218 Gardner St	Hingham
Merton, Edward House	35 Greenleaf St	Quincy

HISTORIC SITE NAME	ADDRESS	TOWN NAME
Not Named in Database	59 Merrymount Rd	Quincy
Not Named in Database	67 Washington St	Weymouth
Not Named in Database	388 Meridian St	Boston
White, Mary Building	1 Marlboro St	Chelsea
Frost, Morrill - Oburg, William F. - Haigh House	125 Sargent St	Winthrop
Weston - Stoehr House	86 Johnson Ave	Winthrop
Revere City Hall	281 Broadway	Revere
Not Named in Database	24 Elm St	Hingham
Training Annex Inert Materials Storage Building	Leavitt St	Hingham
Whipple, Howard W. House	704 Jerusalem Rd	Cohasset
Winslow, F. E. House	124 Pleasant St	Cohasset
Mordecai Lincoln Road Bridge over Bound Brook	Mordecai Lincoln Rd	Scituate
Dean, John H. House	142 Atlantic Ave	Cohasset
Not Named in Database	11 Elm St	Kingston
Woodward, William - Ford, George W. House	1250 Tremont St	Duxbury
Neponset Company Worker Housing	226 Neponset St	Canton
Collins, Patrick A. Grave Monument	Heath St	Brookline
Vine Lake Cemetery - Main Street Retaining Wall	Main St	Medfield
Littlefield, Leonard House	62 Blue Hill Ave	Milton
McAuliffe, Daniel House	54 Hillside Dr	Cohasset
Fells Connector Parkways Miter	The Fellsway	Malden
Not Named in Database	332 Savin Hill Ave	Boston
Neal, James P. Row House	708 Commonwealth Ave	Boston
Eckford, Hattie - Burke, Thomas J. House	112 South Ave	Natick
McGrath - Dyer, Catherine House	91 South Ave	Natick
Woods, Oliver House	24 North Main St	Natick
Norfolk and Bristol Turnpike Toll House	1928 Washington St	Walpole
Pine Hill Cemetery - Red-Tailed Hawk	Cemetery Ln	Sherborn
Folsom, Abraham - Duxbury, Caleb House	67 Walnut St	Somerville
Ohabei Shalom Cemetery - Frankenstein Headstones	147 Wordsworth St	Boston
Not Named in Database	19 Bonner Ave	Medford
Ambassador Apartments	91 Washington Street	Quincy
Not Named in Database	90 Bailey Rd	Watertown
Pondville Cemetery - Sharon, Charles Jr. Stone	Everett St	Norfolk
Congregational Church Cemetery - Flagg Stone	2 Central St	Wellesley
Holliston House - Dean Junior College	89 West Central St	Franklin
Not Named in Database	859 Washington St	Holliston
Holliston Universalist Church	74 Exchange St	Holliston
Buttonwood Sign Tree	Main St	Medfield
Ruggles, Joseph House	608 Main St	Medfield
Not Named in Database	77 Grove St	Hopkinton
Not Named in Database	265 Pleasant St	Ashland
Derby, A. - Witherbee, William Wallace House	101 Newton St	Marlborough
Not Named in Database	81 Neil St	Marlborough
Cavanaugh, O. F. - McCarty - O'Brien House	45 Washington St	Marlborough
Not Named in Database	126 Shawmut Ave	Marlborough
Church, Andrew Jackson House	1 Coolidge St	Sherborn
Stevenson, Hugh and Mary Carr House	74 Central St	Framingham

HISTORIC SITE NAME	ADDRESS	TOWN NAME
Donovan, Edward 'Piper' House	107 West Central St	Natick
South Foxborough Union Chapel Community Club	South St	Foxborough
Ord, John Jr. House	344 Main St	Medfield
Church Street Old Burying Ground	46 Church St	Easton
Billings, Peter House	193 Randolph St	Canton
Whitman, Winsor S. House	52 Cottage St	Wellesley
Wellesley College Library - Wellesley College	Central St	Wellesley
Not Named in Database	44 Bradford Rd	Wellesley
Lewis, Joshua House	178 South St	Needham
Howe, Owen Chalmers House	248 Boston Post Rd	Weston
Powers, Martin and Mary House	256 Slade St	Belmont
Not Named in Database	6 Winn St	Belmont
Burr, I. Tucker House	175 Milton St	Milton
Perkit House	31 Sumner Rd	Brookline
Not Named in Database	39 Hawthorne Rd	Milton
Halperin, Joseph J. - Shufro, Charles House	23-25 Colwell St	Boston
Not Named in Database	8 Thwing St	Boston
Not Named in Database	10 Elder St	Boston
Boston Wharf Company Warehouse	15 Channel Center St	Boston
Wilson, John B. - Wilson, Charles House	48 Monument Ave	Boston
Not Named in Database	3 Oxford Ave	Belmont
Fallon, Dalton House	91 University Rd	Brookline
Wetheral, John N. Double House	7-9 Reedsdale St	Boston
Kidder - Sargent - McCrehan House	146 Rindge Ave	Cambridge
Murphy, Thomas - Lea, James L. House	3-5 Campbell Pk	Somerville
Not Named in Database	14 Hall Ave	Somerville
Not Named in Database	169 Cherry St	Cambridge
Chadbourne, William House	48 Commonwealth Ave	Boston
Nowell, Anna House	13 Commonwealth Ave	Boston
Sisters of Notre Dame Roman Catholic Convent	56 Havre St	Boston
Not Named in Database	10 Dartmouth Pl	Boston
Church of the Covenant	67 Newbury St	Boston
Not Named in Database	34 Perrin St	Boston
Not Named in Database	73 East Berkeley St	Boston
Not Named in Database	772 Columbus Ave	Boston
Not Named in Database	1144 Adams St	Boston
Not Named in Database	45 Everett St	Boston
Not Named in Database	15 Marion St	Boston
Not Named in Database	1029 Tremont St	Boston
U. S. Baking Company Complex	465 Medford St	Boston
Slattery, Michael Apartment House	69 North Margin St	Boston
Miller, Adolph and Company Apartment Building	8-12 Battery St	Boston
Revere, Paul Mall - Prado, The	Hanover St	Boston
Not Named in Database	32 Trenton St	Boston
Not Named in Database	15 Medford St	Chelsea
Prattown School	40 Orange St	Bridgewater
County Road Bridge over Jones River Brook	County Rd	Plympton
Whiting Street School	142 Whiting St	Hanover

HISTORIC SITE NAME	ADDRESS	TOWN NAME
Knight House	660 State St	Hanson
Not Named in Database	338 Circuit St	Hanover
First Presbyterian Church of Quincy	267 Water St	Quincy
Gottlieb, Lawrence House	300 Whitwell St	Quincy
Bateman, Walter R. House	162 Monroe Rd	Quincy
Not Named in Database	91 High St	Weymouth
Not Named in Database	1754 Commercial St	Weymouth
Ideal Collision Office Outbuilding	404 Border St	Boston
Training Annex Vehicle Storage Garage	Leavitt St	Hingham
Bates, Walter Page House	447 Beechwood St	Cohasset
Not Named in Database	22 Indian Pond Rd	Kingston
Ransom, Capt. Edward A. House	6 Cross St	Kingston
White, Joseph House	11 Water St	Duxbury
Wright Memorial Library	147 Saint George St	Duxbury
Not Named in Database	197 Bay Rd	Duxbury
Vine Lake Cemetery - Sunset Park	Main St	Medfield
Vine Lake Cemetery - Harding, John & Benoni Marker	Main St	Medfield
Cushing, David House	30 Summer St	Scituate
Not Named in Database	91 Allerton Rd	Milton
Baker, Roger House	10 West St	Holbrook
Ponkapoag Golf Course Pro House	2167 Washington St	Canton
Shaw, Southworth Jr. - Baxter, H. W. House	13 Bowdoin St	Boston
Hooper, Robert Jr. - Perkins, Eliza H. House	37 Mount Vernon St	Boston
Saint Ambrose Roman Catholic Church Convent	25 Leonard St	Boston
Saint Francis de Sales Roman Catholic School	34 Weston St	Boston
Camp Wonderland Summer Staff Housing	186 Massapoag Ave	Sharon
Natick Civil War Soldiers Monument	East Central St	Natick
Not Named in Database	41-43 Columbia St	Cambridge
Somerville Spanish War Monument	79 Highland Ave	Somerville
Not Named in Database	31 Bowen Ave	Medford
Lofgren, William R. House	31-33 Revere Rd	Quincy
Eames, John - Stone, Frank House	15 West Union St	Ashland
Spinazola, Felix C. House	94 Cordaville Rd	Ashland
Gronkow, John L. House	39 Walnut St	Natick
Not Named in Database	11 South Russell St	Boston
Not Named in Database	46 West Cedar St	Boston
Corsi, Mario House	1362 Canton Ave	Milton
Not Named in Database	Seaview St	Plymouth
Palmer, Edward E. House	135 Hawthorn Rd	Braintree
Not Named in Database	146 Summer St	Middleborough
Eddy, Capt. Joshua House	156 Plympton St	Middleborough
Creasy House	15 Milford St	Medway
Cutler, Charles S. House	34 Winthrop St	Medway
Wight, Dr. Aaron House	116 Winthrop St	Medway
Gorman, Richard House	11 Pine St	Medfield
Not Named in Database	23 Grove St	Hopkinton
West Boston Gas Company Building	101-103 Irving St	Framingham
Not Named in Database	164 South St	Foxborough

HISTORIC SITE NAME	ADDRESS	TOWN NAME
Turner, Willard P. House	13 Baker St	Foxborough
Allen, Micah House	395 South Main St	Mansfield
Grant, Daniel House	592A Washington St	Wellesley
Not Named in Database	120 Lake Shore Dr	Westwood
Chickering, Jabez - Cleveland, Ira House	45 Court St	Dedham
Wetherbee, Josiah House	93 Central St	Waltham
Perkins School for the Blind - East Cottages	175 North Beacon St	Watertown
Knapp, Rev. Arthur May House	50 Garfield St	Watertown
Callahan, Mary E. Two-Family House	32 Ridlon St	Boston
Fisher Hill Realty House	335 Clinton Rd	Brookline
Hammond House	67 Hyslop Rd	Brookline
Not Named in Database	46 Fletcher St	Boston
Not Named in Database	15 Greenough St	Brookline
Hobart's Block	311-317 Washington St	Brookline
Not Named in Database	1-3 Harvard Sq	Brookline
Powder House	Canton Ave	Milton
Not Named in Database	25-27 Linwood St	Boston
Adams, Matilda W. House	110 Mount Pleasant Ave	Boston
Not Named in Database	69 Minot St	Boston
Corey, William K. House	25 Windsor Rd	Brookline
Automobile Gear Co. - Gamewell Fire Alarm Co.	1022-1024 Commonwealth Ave	Brookline
Not Named in Database	31 Emerson St	Belmont
Cambridgeport Savings Bank	689 Massachusetts Ave	Cambridge
Not Named in Database	350 Lake St	Belmont
Foster, Fannie Town House	26 The Fenway	Boston
Yarchin, David - Gluck, Isaac Apartment Building	66 The Fenway	Boston
Thompson, J. H. House	471 Commonwealth Ave	Boston
Kendall, J. B. Building	172 Saint Botolph St	Boston
Downing, M. C. House	69 Concord Ave	Somerville
Not Named in Database	157-161 Washington St	Somerville
Not Named in Database	52 Gray St	Boston
Wood, William W. Double House	123-125 West Fourth St	Boston
Kneeland Street Steam Heating Plant	155 Kneeland St	Boston
Ames, S. T. House	337 Beacon St	Boston
Not Named in Database	113-117 State St	Boston
Cedar Grove Streetcar Station	Adams St	Boston
Not Named in Database	40-52 Marion St	Boston
Charlestown Heights - Swings	Medford St	Boston
Not Named in Database	645 Tremont St	Boston
Pierce, Joseph Town House	8 Mount Vernon St	Boston
Circle Supply Company	2407-2411 Washington St	Boston
Donovan, Patrick J. House	118 High St	Boston
Wells, John Row House	219 Harrison Ave	Boston
Not Named in Database	20 Lincoln St	Boston
B & M Railroad Bridge over Charles Street	Charles St	Malden
Town River Dam	Town River	Bridgewater
Keith, Lewis House and General Store	274 Central St	East Bridgewater
Not Named in Database	768 Main St	Weymouth

HISTORIC SITE NAME	ADDRESS	TOWN NAME
Not Named in Database	213 Whiting St	Hanover
Hardwick House	59-61 Spear St	Quincy
Massachusetts Fields School	Rawson Rd	Quincy
Not Named in Database	103 Seminole Ave	Weymouth
Not Named in Database	35 Central Ave	Chelsea
Malone Park - Powderhorn Hill	100 Summit Ave	Chelsea
Revere American Legion Post 61	Cheever St	Revere
Not Named in Database	42 Hersey St	Hingham
Iron Horse Marker	Otis St	Hingham
Not Named in Database	105 Summer St	Hingham
Davenport, Arthur A. Barn	244 Cedar St	Cohasset
Potter, Asa Stable and Barn	60 Howe Rd	Cohasset
Merrill, Joseph B. House	419 Jerusalem Rd	Cohasset
Not Named in Database	724 Country Way	Scituate
Charlestown Navy Yard - Signposts & Light Standard	Navy Yard	Boston
Old Boston Road Arch Bridge	Old Boston Rd	Southborough
Not Named in Database	83 River Ridge Rd	Wellesley
Winslow Cemetery	Winslow Cemetery Rd	Marshfield
Tripp, William V. - Baldwin, George L. House	20 Crafts Rd	Brookline
Lane, Amy Marker and Garden	355 Plymouth St	East Bridgewater
Not Named in Database	14 Belvoir Rd	Milton
Roberts, Charles House	33 Bowdoin St	Boston
Babcock House	23 Hancock St	Boston
Hingham Cemetery - Girl	12 South St	Hingham
Not Named in Database	42 Irving St	Boston
Commonwealth, The	455-457 Columbia Rd	Boston
Marshall, John Brown Small Barn	247 Elm St	Easton
Grosse, E. Apartments	7-9 Topalian St	Boston
Not Named in Database	40 Norton St	Braintree
Fore River Shipyard - Paint Spray Building	97 East Howard St	Braintree
McCarter, Frederick W. - Long, John E. House	516 Washington St	Braintree
Bowker, Uriah House	261 Hayden Rowe St	Hopkinton
Metcalf House	129 Union St	Franklin
Holmes, Ida House	44 Peck St	Franklin
Pond, Moses N. House	91 Village St	Medway
Roberts, William B. House	25 Spring St	Medfield
Not Named in Database	43 Pleasant St	Hopkinton
Howe, Israel Golden House	8 Lynbrook Rd	Southborough
Clark, Caroline B. House	9 Vernon St	Framingham
Alger, Henry H. Shop - Apple Storehouse	113 Western Ave	Sherborn
Wheeler, Increase House	150 Maple St	Framingham
Not Named in Database	207 Weston Rd	Wellesley
Hayden, Charles House	587 Union Ave	Framingham
Dunbar, Amasa House	111 Pond St	Sharon
Borderland State Park - Leach Pond	Borderland State Pk	Easton
West Lodge - Wellesley College	Central St	Wellesley
Not Named in Database	28 Pine St	Wellesley
Not Named in Database	10 Bow St	Wellesley

HISTORIC SITE NAME	ADDRESS	TOWN NAME
Not Named in Database	18 Hooper St	Westwood
Not Named in Database	58 Dwight St	Dedham
Train, Herman - Pennock, Samuel G. House	78 School St	Weston
Olmsted National Historic Site - Offices	99 Warren St	Brookline
Not Named in Database	99 Sedgwick St	Boston
Seamans, John Stable	55 White Pl	Brookline
Dow, Elizabeth Taylor Houghton House	60 Harvard Ave	Brookline
Webber, John P. House	269 Kent St	Brookline
Crowley, Daniel House	200-202 Wachusett St	Boston
Johnson, Ansley House	15 Cliff Rd	Milton
Cox, George D. Row House	9 Wigglesworth St	Boston
Worthen, Moses P. House	54 Elm St	Boston
Hodgdon, David M. House	174 Highland St	Boston
Williams House	15 Schuyler St	Boston
Weston and Mason House	5 Forest Pl	Boston
Wharf, Thomas J. Three-Decker	65 Mount Ida Rd	Boston
Comfrey, Joseph J. Three-Decker	61 Mount Ida Rd	Boston
Hansel, Charles R. House	109 Parsons St	Boston
Not Named in Database	48 Monument Sq	Boston
Not Named in Database	113-115 Lanark Rd	Boston
Richardson, Reuben L. and Julia House	196 Grove St	Belmont
Pelham Hall Apartments	1278-1290 Beacon St	Brookline
Adams, Mathew House	219 Freeman St	Brookline
Not Named in Database	4 Mercer Cir	Cambridge
Not Named in Database	51 Russell St	Somerville
Shapleigh, J. House	392 Marlborough St	Boston
Not Named in Database	6 Marlborough St	Boston
Bartlett, W. S. House	272 Marlborough St	Boston
Not Named in Database	20 Greenwich St	Boston
Bean, Ivory Building	110 Saint Botolph St	Boston
Not Named in Database	117 Warren Ave	Boston
Henderson, W. H. Building	17 Follen St	Boston
Harugari Hall	154 Spring St	Cambridge
Boston Police Station #12 and Jail	675 East Fourth St	Boston
Sixty State Street	60 State St	Boston
Ellis, David A. Elementary School	302-310 Walnut Ave	Boston
Not Named in Database	118-120 Winthrop St	Boston
Parker House	60 Tremont St	Boston
McLeod, Robert L. Double House	33 Boylston St	Boston
Lauriat, Charles House	99 Newbury St	Boston
Pope, A. A. House	163 Newbury St	Boston
Lawrence Model Lodging Houses - Lawrence, The	79 East Canton St	Boston
Not Named in Database	198 Trenton St	Boston
Millet - Bailey House	311 Central St	East Bridgewater
Shaw, Jacob House	676 Bedford St	Abington
Not Named in Database	1090 Washington St	Weymouth
Ritter, Fred A. House	2 Ritter Rd	Hingham
Hatch, Capt. Seth House	132 Water St	Pembroke

HISTORIC SITE NAME	ADDRESS	TOWN NAME
Southworth, Capt. Thomas House	840 Main St	Norwell
Smalley, George House	17 Quincy St	Quincy
Not Named in Database	35-49 Billings Rd	Quincy
Not Named in Database	24 Idlewell Blvd	Weymouth
Masonic Temple	614 Broad St	Weymouth
Lane, Quincy House	650 Main St	Hingham
Fearing, C. Store	294 Main St	Hingham
Hingham Water Company Building	28 South St	Hingham
Hall, Elizabeth C. House	240 King St	Cohasset
Barnicle, Peter J. House	11 Pond St	Cohasset
Hyland, Private Fred W. Memorial	Gannett Rd	Scituate
Bryant, H. Barn	70 Black Horse Ln	Cohasset
Pratt, Edwin H. House	87 Sohier St	Cohasset
Bloomfield House	17 Highland Ave	Cohasset
Higgins, Joshua Francis House	18 Margin Ct	Cohasset
Adams, William S. House	160 Main St	Kingston
Camp Kiwanee Gatehouse Lodge Garage	1 Camp Kiwanee Rd	Hanson
Hosp, Richard D. House	12 Old Pasture Rd	Cohasset
MacDonald, John F. House	54 Old Pasture Rd	Cohasset
Otis, Noah House	161 Front St	Scituate
Not Named in Database	478 East Fourth St	Boston
Not Named in Database	26 Gates St	Boston
Not Named in Database	116-118 Grampian Way	Boston
Barr, Henri D. - Pierce, Albert House	27 Pinckney St	Boston
Chace, Caleb House	3 Joy St	Boston
Townsend, Elmer J. House	2 West Cedar St	Boston
Mount Hope Cemetery - Whitney Tomb	355 Walk Hill St	Boston
Kimball, Caleb House	26 Glendale Rd	Sharon
Stevenson, Burpee House	30 Woodland St	Sharon
Not Named in Database	23 Chestnut St	Boston
Churchill House	64 Brook St	Plympton
Hunt, Cassius Shed	30 Freeman Pl	Duxbury
Not Named in Database	42-70 Sherman Rd	Boston
Not Named in Database	213 Chestnut Ave	Boston
Plymouth Cordage Company Double Worker Housing	5-7 Spooner St	Plymouth
Craig, Daniel House	12-14 Nira Ave	Boston
Ansin, E. House	31 Arlington Rd	Brookline
Gordon, Barnard D. House	173 Woodland Rd	Brookline
Famolare, Joseph P. House	46 Alberta Rd	Brookline
Not Named in Database	180 Fairway Rd	Brookline
Not Named in Database	45 Laurel Rd	Brookline
Eustis, William Ellery Channing Cistern	1426 Canton Ave	Milton
Sumner Tunnel - North End Vent Tower	308-328 North St	Boston
Not Named in Database	4-14 Medford St	Arlington
Not Named in Database	6 Colonial Dr	Arlington
Not Named in Database	170 Pleasant St	Arlington
Not Named in Database	214 Pleasant St	Arlington
Currier, William C. House	12-14 Swan Pl	Arlington

HISTORIC SITE NAME	ADDRESS	TOWN NAME
Blaisdell, R. B. House	672 Grove St	Newton
Not Named in Database	8 Columbia Ave	Newton
Mason, Theodore L. House	8 Nonantum Pl	Newton
Not Named in Database	54 Charlesbank Rd	Newton
Crowell, Henry House	75 Hunnewell Ave	Newton
Houghton Garden Rock Seat	Suffolk Rd	Newton
Dyer, Ebenezer House	107 Newtonville Ave	Newton
Not Named in Database	4-6 Beech St	Newton
McDonald, William J. House	69-71 Los Angeles St	Newton
Not Named in Database	111-117 West St	Newton
Not Named in Database	48 Clinton St	Newton
Harrington, Patrick House	73-75 Clinton St	Newton
Bond, Ellen M. and Annie E. House	21 Elm St	Newton
Trowbridge, James B. House	22 Kirkstall Rd	Newton
Pulsifer, Charles T. House	45 Clyde St	Newton
Davidson, William J. House	99 Aspen Ave	Newton
Hinckley, Sylvester Estate Caretaker's Cottage	223 Beacon St	Newton
Slade, Dr. Daniel House	262 Beacon St	Newton
Not Named in Database	970 Beacon St	Newton
Not Named in Database	16 Braeland Ave	Newton
Brown, Samuel J. House	580 Walnut St	Newton
Hodson, Henry House	75 Lincoln St	Newton
Marston, Frank E. House	21 Standish St	Newton
Kemp, Arthur E. House	1564 Beacon St	Newton
Not Named in Database	38 Warwick Rd	Newton
Pearlstein, Lawrence H. and Emma L. House	200 Highland St	Newton
Not Named in Database	215 Chestnut Hill Rd	Newton
Not Named in Database	47 Windermere Rd	Newton
Not Named in Database	131 Bishopsgate Rd	Newton
Robinson's Block	989-1003 Watertown St	Newton
Whalen, Michael G. House	9 Acacia Ave	Newton
Not Named in Database	60 Cedar St	Newton
Not Named in Database	4 Overlook Pk	Newton
Not Named in Database	41 Melville Ave	Newton
Not Named in Database	83 Larchmont Ave	Newton
Upper Falls Engine House - Newton Fire House #4	54 High St	Newton
Keefe House	95 Pearl St	Newton
Not Named in Database	35 Wyoming Rd	Newton
Not Named in Database	71 Woodland Rd	Newton
Molzen, Melvin H. House	315 Central St	Newton
Not Named in Database	24 Emmons St	Newton
Clark, Theodore Minot House	21 Mount Vernon Terr	Newton
Not Named in Database	337 California St	Newton
Not Named in Database	57 Bontempo Rd	Newton
Not Named in Database	21 Callahan Path	Newton
Not Named in Database	28 Osborne Path	Newton
Not Named in Database	151 Spiers Rd	Newton
Not Named in Database	76 Selwyn Rd	Newton

HISTORIC SITE NAME	ADDRESS	TOWN NAME
Not Named in Database	18 Dorr Rd	Newton
Not Named in Database	11 Maynard St	Newton
Not Named in Database	56 St. James Cir	Newton
Gaffield, F. W. House	169 Hunnewell Ave	Newton
Bracket, Willard G. - Russell, W. House	57 Bellevue St	Newton
Viles, Charles L. House	12-14 Beech St	Newton
Quirk, Michael House	8-10 Adams Terr	Newton
Not Named in Database	343 Otis St	Newton
Knight, H. T. House	8 Orris St	Newton
Schoff, Steven A. House	77 Highland Ave	Newton
Jordan, Allen House	122 Concord St	Newton
Not Named in Database	127 Langley Rd	Newton
Not Named in Database	36 Oxford Rd	Newton
Grant, Homer B. House	23 Oxford Rd	Newton
Not Named in Database	887 Commonwealth Ave	Newton
Not Named in Database	11 Audubon Rd	Milton
Not Named in Database	424 Hanover St	Boston
Not Named in Database	58 Prince St	Boston
Collins, Michael D. and Hanna Desmond House	38B Fleet St	Boston
Not Named in Database	284-286 Hanover St	Boston
Stone Mill Company Building #3 - Boiler House	161-165 Main St	Medway
Wales Street Bridge over Concord River	Wales St	Wellesley
Mount Auburn Cemetery - Harnden, William Frederick Monument	580 Mount Auburn St	Watertown
Mount Auburn Cemetery - Whitney, Charles Monument	580 Mount Auburn St	Watertown
Mount Auburn Cemetery - Milmore Dog Sculpture	580 Mount Auburn St	Watertown
Patterson Tavern - Brackett, Solomon House	175 Edmands Rd	Framingham
Swift, Dea. John House Marker	129 Maple St	Framingham
Mount Auburn Cemetery - Ruffin, George L. and Josephine Monument	580 Mount Auburn St	Watertown
International Harvester New England Branch Headquarters - Service Station	67 North Beacon St	Boston
Holtzer - Cabot Electric Company - Main Factory	125 Amory St	Boston
Johnston, George H. House	23 Lawrence Ave	Boston
Not Named in Database	1625 Commonwealth Ave	Boston
Not Named in Database	45 Waldeck Rd	Milton
Wood, Sam House	36 Reservation Rd	Milton
Not Named in Database	12 Governor Belcher Ln	Milton
Not Named in Database	66 Governors Rd	Milton
Not Named in Database	94 Gilson Rd	Scituate
Not Named in Database	138 Edward Foster Rd	Scituate
Green, Arthur C. and Irene House	89 Winthrop St	Medford
Park Place Condominiums	179 Park St	Medford
Not Named in Database	9-11 Revere Pl	Medford
Chafee, Emory Leon and Maria House	20 Highland Rd	Belmont
Eddy, Jesse and Annie House	63 Oak Ave	Belmont
Pressey, Rev. Edwin House	3 Colonial Terr	Belmont
Not Named in Database	10 Roach St	Boston
Not Named in Database	9 Army St	Randolph
Not Named in Database	21 Barry St	Randolph

HISTORIC SITE NAME	ADDRESS	TOWN NAME
Not Named in Database	3 Turner Dr	Randolph
Paine, William Wellington II and Patricia Ann Curtis House	150 Prince St	Newton
Prescott, Carrie House	23 Rock View Rd	Milton
Sylvester, Edmund Q. Farm Agricultural Fields	65 Washington St	Hanover
Chisholm, Annie B. Garage	10-12R Schuyler St	Boston
Adams, George R. House	19 Wayne St	Boston
Halloran, Henry G. House	72 Stedman St	Brookline
Not Named in Database	49 Addington Rd	Brookline
Ruane's Barber Shop	686 Washington St	Brookline
Hamlin, Charles Sumner Garage	157 Winthrop St	Brookline
Goward - Wilbur House	99 Center St	Easton
Plymouth Oil Company Building	2 Union Sq	Somerville
Adams, Timothy D. Barn	170 Winter St	Weston
Veterans Administration Medical Center - Research Building	VFW Pkway	Boston
Men of Kent Cemetery - Meetinghouse Monument	Meeting House Ln	Scituate
Not Named in Database	206 First Parish Rd	Scituate
South Street Methodist Church	52 South St	Brockton
Not Named in Database	269 North Warren Ave	Brockton
Chase, Herbert House	93 Pleasant St	Brockton
Ellis, Charles H. House	23 Dexter St	Boston
Proctor Block	44 South St	Wrentham
Bullard, Elias House	757 Washington St	Holliston
Higgins, J. House	35 Highland St	Southborough
Watkins, David Milk House	19 Richards Rd	Southborough
Not Named in Database	262 South St	Marlborough
Ward, Artemas Park Gate	Granger Blvd	Marlborough
Not Named in Database	207-215 Main St	Marlborough
NRDEC Building #3 - Research Building	Fourth Ave	Natick
Stevens, Franklin House	15 Woodside Ave	Wellesley
Kirkside Barn	221 Boston Post Rd	Wayland
Harrington, Moses Barn	109 Highland St	Weston
Not Named in Database	95 South St	Foxborough
Chilson Iron Foundry	Foundry St	Mansfield
Norfolk County Railroad Bridge over West Street	West St	Walpole
Turner, John House	100 South St	Medfield
Peak House	347 Main St	Medfield
Heath, Lyman House	83 Depot St	Easton
Not Named in Database	12 Main St	Dover
Fuller, Amos House	220 Nehoiden St	Needham
Not Named in Database	2 Bow St	Wellesley
Not Named in Database	165 Lake Shore Dr	Westwood
Fisher, Benjamin Barn	727-745 High St	Westwood
Colburn, Thacher Barn	230 High St	Westwood
Farwell House	117 South St	Waltham
Not Named in Database	16 Maple St	Waltham
First Parish Church Meeting House Marker	Mount Auburn St	Watertown
Brackett House	56 Church St	Watertown
Blue Hills Reservation Culvert System	Blue Hills Reserv	Canton

HISTORIC SITE NAME	ADDRESS	TOWN NAME
Not Named in Database	83 Welland Rd	Brookline
Not Named in Database	284 Walnut St	Brookline
Searle, Sarah House	138 High St	Brookline
Aspinwall, William House	77 Aspinwall Ave	Brookline
Rogers, Alfred House	61 Canton Ave	Milton
Not Named in Database	48 Deering St	Boston
Bond, George W. House	11 Rocky Nook Terr	Boston
Not Named in Database	16 Holborn St	Boston
Sullivan, John H. Double House	24-28 Lake St	Boston
Pearson Cordage Company Building #5 - Balling, Machine, and Carpenter Shop	86-110 Norfolk Ave	Boston
1842 Realty Trust Building	1842 Beacon St	Brookline
McCabe, Mary House	11 Manchester Rd	Brookline
Blanchard Building	448-450 Massachusetts Ave	Cambridge
Not Named in Database	17 Gray Gardens East	Cambridge
Not Named in Database	20 Harvard St	Somerville
Not Named in Database	143 Powder House Blvd	Somerville
Stubbs, S. S. Building	13 Albemarle St	Boston
Fitch, Benjamin House	332 Commonwealth Ave	Boston
Bocligiana, Antonio - O'Brien, Daniel and Annie House	10 Smith Ave	Somerville
Not Named in Database	76 Waltham St	Boston
Not Named in Database	22 Perrin St	Boston
Not Named in Database	81 1/2 Warren St	Boston
Not Named in Database	15 Taylor St	Boston
Auchmuty Building	104-122 Kingston St	Boston
Not Named in Database	121-123 South St	Boston
Freeland, G. W. House	281 Beacon St	Boston
Not Named in Database	286-288 Beacon St	Boston
Baker, S. R. House	589 Beacon St	Boston
Vinal, W. D. - Wheatland, George Jr. Row House	824 Beacon St	Boston
Fraser and Malloy Associates Building	Spice St	Boston
Tufts, Charles Double House	19 Tremont St	Boston
Tremont Street Subway Tunnel, South Extension	Tremont St	Boston
Lawrence, William R. Building	83-87 Devonshire St	Boston
Ashmont Hall - Ashmont Nursery School	1 Lombard St	Boston
McLaren, Alexander and John Building	263 Princeton St	Boston
Bridgewater Iron Mfg. Company Worker Housing	6 Highland Terr	Bridgewater
Reynolds, David P. House	337 North Central St	East Bridgewater
Hunt, Nathaniel - Thayer, Washington House	157 North Franklin St	Holbrook
Wright, Edward House	122 Pacific St	Rockland
Blanchard, C. C. House	809 Main St	Weymouth
Howard House	169 Main St	Hanson
King, Dea. George - Stetson, Seth House	305 King St	Hanson
Saint Paul's Methodist Church	6 Fort St	Quincy
Towler, George A. House	118 Merrymount Rd	Quincy
Not Named in Database	49 Beal St	Winthrop
Ripley, John House	15 Pleasant St	Hingham
Lincoln, Emily Gilbert House	54 Lincoln St	Hingham

HISTORIC SITE NAME	ADDRESS	TOWN NAME
Glover Cottage	43 Cottage St	Hingham
Not Named in Database	108 East St	Hingham
McKenzie, Charles E. House	151 Sohier St	Cohasset
O'Neal, Paul S. House	33 Linden Dr	Cohasset
Hume, Samuel P. House	290 Beechwood St	Cohasset
Kiddie Kamp Cottage	161 Lakeview St	Sharon
Deer Island Farm House	Deer Island	Boston
Soule, Eden Barn	1372 Tremont St	Duxbury
Bourne, Thomas House	1308 Ocean St	Marshfield
McGharan, Thomas P. House	137 Washington St	Canton
Peterson, Dr. Reuben V House	245 Powder Point Ave	Duxbury
Mayo, Samuel N. House	45 Powell St	Brookline
Saint Anselm Roman Catholic Church Rectory Garage	100 Landham Rd	Sudbury
Not Named in Database	81 Florence St	Marlborough
Litchfield, John House	297 Clapp Rd	Scituate
Hewitt, Thomas Barn	355 Plymouth St	East Bridgewater
Rogers, Jonathan House	287 Main St	Malden
Kress, Albert H. House	125 Leavitt St	Hingham
Thayer, Rufus A. House	830 North St	Randolph
Not Named in Database	243 Old Main St	Marshfield
Ponkapoag Golf Course Shelters	2167 Washington St	Canton
Hersey, Charles H. Double House	25 Old Harbor St	Boston
Saint Joseph's Roman Catholic Church Rectory	70 Wm. C. O'Connell Way	Boston
YMCA Vocational Building - Botolph Building	288 Huntington Ave	Boston
Richardson, Thomas House	226 Jerusalem Rd	Cohasset
Fisher's Bridge	Central Ave	Dover
Loring, Homer House	579 Chestnut St	Ashland
Not Named in Database	24 Chestnut St	Boston
Not Named in Database	202-210 Independence Dr	Boston
Not Named in Database	Fort Standish Ave	Plymouth
Not Named in Database	4 Haven St	Medway
Hosie, Jessie House	59 Dean Ave	Franklin
Wrentham State School Administration Building	Curtis Ave	Wrentham
Chestnut Hill Road Arch Bridge	Chestnut Hill Rd	Southborough
Dacey, Thomas Livery Stable	15 East Main St	Marlborough
Channing, Henry M. House	23 South St	Sherborn
Flint, Benjamin K. House	801 East St	Mansfield
Howe - Flagg House	44 Curve St	Wellesley
East Lodge - Wellesley College	Washington St	Wellesley
Bigelow, Abraham House	3 Sibley Rd	Weston
Keith, Walter Row House	129-147 Morse St	Watertown
Reservoir Road Pedestrian Bridge over MBTA	Reservoir Rd	Boston
Not Named in Database	1162-1164 Boylston St	Brookline
Davis, Alonzo House	1129 Hyde Park Ave	Boston
Kittredge, Joseph House	79 Cypress St	Brookline
Chandler, Cleveland A. House	757 Washington St	Brookline
Dow, Elizabeth Taylor Houghton House	56 Harvard Ave	Brookline
Not Named in Database	2 Acron Rd	Brookline

HISTORIC SITE NAME	ADDRESS	TOWN NAME
Sonnabend, A. M. House	252 Kent St	Brookline
Not Named in Database	169 Wachusett St	Boston
Not Named in Database	193 Wachusett St	Boston
Not Named in Database	191 Adams St	Milton
Green, M. and H. House	1883-1889 Centre St	Boston
Not Named in Database	42 Marcella St	Boston
Crosby, William H. Three-Decker	11 Wheatland St	Boston
Bartlett, Nelson House	30 Monument Ave	Boston
Not Named in Database	6-11 Griggs Terr	Brookline
Not Named in Database	49 Eliot St	Boston
Not Named in Database	175 Mount Auburn St	Cambridge
Not Named in Database	22 Follen St	Cambridge
Snider, Abraham - Rudnick, Michael Apartment House	114 The Fenway	Boston
Vinal, W. D. Building	1 Cumberland St	Boston
Knowlton, A. House	377 Commonwealth Ave	Boston
Loring, W. C. House	2 Gloucester St	Boston
Hall, James M. W. Apartment House	868 Huntington Ave	Boston
Volpe Center - Center Service Building	259 Fifth St	Cambridge
Blake and Knowles Erecting and Assembling Building	201 Binney St	Cambridge
Richards, David House	3 Mystic St	Boston
Not Named in Database	48 Maple St	Boston
Hatch Memorial Shell	Arlington St	Boston
Whitwell, H. - Whitney, Ada House	243 Beacon St	Boston
Not Named in Database	142 Beacon St	Boston
White, Catherine A. Three-Decker	155 River St	Boston
Sears, David House	42-43 Beacon St	Boston
Not Named in Database	12 Myrtle St	Boston
Not Named in Database	23-25 Park St	Boston
Rapid Transit Illuminated Time Sign	Beacon St	Boston
Not Named in Database	178-188 Harvard Ave	Boston
Public Library of Hyde Park	35 Harvard Ave	Boston
Post Office Building	332-334 Washington St	Boston
Blake, George F. Manufacturing Company	101-111 Causeway St	Boston
Not Named in Database	224 Foster St	Boston
Pratt, Edward - Taylor, Dolphin D. House	43 High St	Boston
U. S. Coast Guard Building	408 Atlantic Ave	Boston
Not Named in Database	127 Fulton St	Boston
Higginson Elementary School	160 Harrishof St	Boston
Not Named in Database	557 King St	Hanover
Sampson, Otis and Sarah Sylvester House	440 Broadway	Hanover
Tirrell, Noah House	210 Middle St	Weymouth
King Terminal Pump House - Electrical Cabinet	Elkins St	Boston
Stephenson, James House	240 Main St	Hingham
Lane, Frederick L. House	11 Common St	Hingham
Loring House	116 Spring St	Hull
Not Named in Database	19 Q St	Hull
Groce, Melzar House	619 Jerusalem Rd	Cohasset
McKenzie, Charles Barn	151 Sohler St	Cohasset

HISTORIC SITE NAME	ADDRESS	TOWN NAME
Beacon Rock - Castle Rock	Border St	Cohasset
Soldiers Monument	Cambridge Common	Cambridge
Baldwin, J. T. C. Garage	96 Crafts Rd	Brookline
Harvard University - 1889 Gate	Harvard Yard	Cambridge
Harvard University - Delivery Gate	Harvard Yard	Cambridge
Bonney, Wallace - Newcomb, Marcello House	7 Elm St	Kingston
Kingston Fire Department Hose House	235 Main St	Kingston
Brewster, Dea. Wrestling House	119 Summer St	Kingston
Churchill, Peleg House	1 Bumblebee Ln	Duxbury
Atwell, George House	154 Careswell St	Marshfield
Kelley, John E. House	17 Winthrop St	Marlborough
Not Named in Database	96 Cary Ave	Milton
Not Named in Database	60 Marilyn Rd	Milton
Kingsbury, H. House	916-920 Main St	Millis
Coleman, Moses B. House	32 Brook St	Scituate
Hay, Dr. Gustavus - Crehore, C. C. House	91 Charles St	Boston
Litchfield, Enoch House	45 Norwell Ave	Norwell
War Memorial Park - Sunken Garden	River St	West Bridgewater
Iasigi, Amy Gore Garage	10 Byron St	Boston
Mount Hope Cemetery - G. A. R. Monument	355 Walk Hill St	Boston
Porter, Theron M. House	22 Main St	Easton
Raymond, Samuel House	2 Goodrich Pl	Sharon
Reardon, Bridget - Dailey, Cornelius House	50 Day St	Easton
Ames Shovel and Tool Company #95	58-60 Day St	Easton
Not Named in Database	64 Myrtle St	Boston
Peterson, Esaias English Barn	275 Elm St	Duxbury
Not Named in Database	103 Charter St	Boston
Not Named in Database	45 Hollingsworth Ave	Braintree
Saint John, Frank House	7 Charlotte Ct	Franklin
Morriarty, John House	17 Park Rd	Franklin
Not Named in Database	9 Lincoln St	Medway
Not Named in Database	888 Washington St	Holliston
Wrentham State School Medical Building	Curtis Ave	Wrentham
Richardson, J. L. Jr. - Hill, Dr. E. L. House	128 Curve St	Millis
Wight, Jonathan House	200 North St	Medfield
Follensby, Francis A. House	137 Woodland Rd	Southborough
Stack, James House	99 Coolidge St	Sherborn
Not Named in Database	36 Old West St	Foxborough
Rockhill Cemetery	South St	Foxborough
Not Named in Database	30 South St	Foxborough
Norwood First Congregational Church Parsonage	908 Washington St	Norwood
Hayward, Jerathmael House	49 Poquanticut Ave	Easton
Hayward, Harold - Gershman House	243 Foundry St	Easton
Peabody, Amelia Farm Employees Housing	42 Powisset St	Dover
Not Named in Database	1 Cypress Rd	Wellesley
Not Named in Database	100 Village Ave	Dedham
Taylor, Edwin P. House	168 White St	Belmont
Not Named in Database	15 Brush Hill Ln	Milton

HISTORIC SITE NAME	ADDRESS	TOWN NAME
Codman, John S. House	57 Quail St	Boston
Henderson, Alexander House	89 Woodland Rd	Brookline
King, Grace House	11 Heath Hill	Brookline
Taylor House	43 Seaver St	Brookline
Not Named in Database	68 Sedgwick St	Boston
Not Named in Database	225 Pond Ave	Brookline
Baker, Edmund J. Building	85 Adams St	Milton
Varnierin, Antony Duplex	21-23 Townsend St	Boston
Holden, Edward House	121 East Cottage St	Boston
Young, George H. House	189 Grampian Way	Boston
Not Named in Database	40-42 Marlboro St	Belmont
Wightman, George House	43 Hawes St	Brookline
Philbish, G. House	18 Churchill St	Brookline
Glover, Henry R. House	36 Meacham St	Somerville
Not Named in Database	373 Commonwealth Ave	Boston
Standish, J. M. House	61 Marlborough St	Boston
Whitney, Lucretia and Henry Building	893-907 Main St	Cambridge
Vinal, Robert Aldersey Jr House	15 Union Sq	Somerville
Bates, Moses Jr. House	69 Thorndike St	Cambridge
Not Named in Database	470 Shawmut Ave	Boston
Not Named in Database	9 Adams St	Boston
Twombly, J. F. Row Housing	8 Temple St	Boston
Arnold Arboretum Worker Housing	South St	Boston
Dow, Moses A. Double House	22-24 Harvard St	Boston
Beckler, Daniel W. Row House	58 N St	Boston
Not Named in Database	40 Pond St	Boston
Cline, Hyman E. - McLaughlin, Daniel A. Garage	2000 Washington St	Boston
Boston Wharf Company Wool Warehouse	269-273 Summer St	Boston
Constitution Wharf - Quincy Market Cold Storage	405-411 Commercial St	Boston
Not Named in Database	64 Chandler St	Boston
Kent, William Henry Primary School	234 Moulton St	Boston
Not Named in Database	238-240 Bunker Hill St	Boston
Not Named in Database	6 Medford St	Chelsea
Reed, Amos Newton Hay and Grain Store	245 North Ave	Abington
Thompson Street School - Halifax Schoolhouse #3	244 Thompson St	Halifax
Plympton Grange Pump	Main St	Plympton
Whiting, Justus House	111 Whiting St	Hanover
Not Named in Database	1168 Main St	Hanover
Not Named in Database	2103 Washington St	Hanover
Norwell Civil War Monument	Main St	Norwell
Nightengale, Solomon House	429 Granite St	Quincy
Cliffe, L. House	132-134 Glendale Rd	Quincy
Reis, Andrew E. House	180 Glendale Rd	Quincy
Moscow Street, 1-7	1-7 Moscow St	Quincy
Fowls, J. A. Row House	656 Columbia Rd	Boston
Bates, Abraham Carriage House	238 Middle St	Weymouth
Not Named in Database	24-26 Washburn St	Weymouth
Not Named in Database	358 Meridian St	Boston

HISTORIC SITE NAME	ADDRESS	TOWN NAME
Not Named in Database	366 Meridian St	Boston
Bailey, George J. House	299-303 Meridian St	Boston
Not Named in Database	3 Pembroke St	Chelsea
Not Named in Database	280 Chestnut St	Chelsea
Not Named in Database	176 Hermon St	Winthrop
Gillies, William House	413 North Main St	Cohasset
Cohasset Professional Center	760 C J Cushing Hwy	Cohasset
Cox, William Coburn House - Oaks, The	49 Margin St	Cohasset
Minot's Ledge Lighthouse - Kerosene Storage House	Lighthouse Ln	Cohasset
Holden Chapel - Harvard University	Harvard Yard	Cambridge
Weld Hall - Harvard University	Harvard Yard	Cambridge
Charlestown Navy Yard - Pier 10	Navy Yard	Boston
Fuller, C. N. House	69 Main St	Kingston
Brewer, E. Avery Garage	262 Marshall St	Duxbury
Not Named in Database	23 Surfside Rd	Scituate
Not Named in Database	179 Hinckley Rd	Milton
Webb, Ellen House	42 First Parish Rd	Scituate
Saint Lazarus Roman Catholic Church	61 Ashley St	Boston
Holbrook, Edward H. and Theodore House	2 Rollins Pl	Boston
Factory Buildings Trust Industrial Building #5	41-45 Wormwood St	Boston
Thompson, C. T. - Horrigan, William House	73 Summer St	Natick
Not Named in Database	173 Webster Ave	Chelsea
Quincy Shore Drive - Segment Two	Quincy Shore Dr	Quincy
Dugan, John House	71-73 Boston St	Somerville
Our Lady of the Rosary Roman Catholic Church	1262 Park St	Stoughton
Not Named in Database	36 Sylvia Rd	Medford
Not Named in Database	43 Billings Ave	Medford
North Bellingham Cemetery - Holbrook, Grace Marker	Hartford Ave	Bellingham
Sullivan, William - Sever, Anna D. and Emily House	94 Chestnut St	Boston
Not Named in Database	61 Anderson St	Boston
Dahl, Charles P. - Anderson, Hjalmar K. House	16 Pleasant St	Easton
Cole, Mary A. Three-Decker	48 Francis St	Boston
Standish Burying Ground - Loring, Mary Stone	Chestnut St	Duxbury
Clayton, Frank House	59 Granite Ave	Boston
Thayer House	314 Village St	Medway
Medfield State Hospital - Stone Wall	45 Hospital Rd	Medfield
Kirby, E. House	11 A St	Hopkinton
Sullivan, J. House	32 Highland St	Southborough
Murphy, J. House	4 North St	Southborough
Rural Cemetery	Cordaville Rd	Southborough
Connors House	96 Lincoln St	Marlborough
Not Named in Database	215 East Main St	Marlborough
Not Named in Database	38 Perry St	Sherborn
Memory Statue and Memorial Monument	South Main St	Sherborn
Foxborough State Hospital - Greenhouses	Chestnut St	Foxborough
Richards - Holmes, C. House	96 Norwood St	Sharon
Hayes, John - MacKenzie, Charles House	184 Walpole St	Norwood
Chestnut Tree Burial Ground	Canton St	Sharon

HISTORIC SITE NAME	ADDRESS	TOWN NAME
Norton Baptist Church Parsonage	27 Burt St	Norton
Rockery, The - Olmsted Memorial Cairn	Lincoln St	Easton
Hodgson, E. F. Portable House Factory	2-4 Dedham St	Dover
Bancroft, Herbert C. House	5 Belair Rd	Wellesley
Not Named in Database	28 Emerson Rd	Wellesley
Not Named in Database	181 Highland St	Dedham
Brown, John J. House	59 Wellesley St	Weston
Not Named in Database	250-252 River St	Waltham
Not Named in Database	32-34 Cross St	Waltham
Hill, Jeremiah House	25 Kennard Rd	Brookline
Not Named in Database	39 Linden Pl	Brookline
Forbes, Henry S. House	71 Forest St	Milton
Not Named in Database	236 Wachusett St	Boston
Not Named in Database	566 Eliot St	Milton
Hardy, Albert N. House	40-42 Brandon Rd	Milton
Perkins, Edward House	273 Adams St	Milton
Schoolmaster's Hill Picnic Shelter	Franklin Park	Boston
Not Named in Database	8-10 Marcella St	Boston
Not Named in Database	50A John Eliot Sq	Boston
Not Named in Database	69 Mount Ida Rd	Boston
Not Named in Database	27 Monument Sq	Boston
Wood, William House	166 Lancaster Terr	Brookline
Hammer, Charles D. House	103 Sewall Ave	Brookline
Harvard Business School Faculty Club	Soldiers Field Rd	Boston
Not Named in Database	202 West Brookline St	Boston
Wheatland, George House	389 Commonwealth Ave	Boston
Urban Rowhouse	26-32 River St	Cambridge
Kennedy, The	430-442 Massachusetts Ave	Cambridge
Odd Fellows Hall	536 Massachusetts Ave	Cambridge
Stetson Estate	33 Marlborough St	Boston
Beckler, D. W. House	319 Marlborough St	Boston
Gerrish, George W. Double House	33-35 Newton St	Boston
Not Named in Database	115 Warren Ave	Boston
Cambridge Public Library - O'Connell Branch	Fifth St	Cambridge
Not Named in Database	46 Quincy St	Somerville
Not Named in Database	120 Otis St	Cambridge
Clark, Josias - Cummings, Daniel P. Rowhouse	80 Otis St	Cambridge
Not Named in Database	54 Dwight St	Boston
Richmond, Augustus C. House	351 Dorchester St	Boston
Jordan, George W. House	4 Wall St	Boston
Jones, Robert Three Decker	21 Adams St	Boston
Rudnik, Samuel Apartment Building	463 Park Dr	Boston
Not Named in Database	4 Union Pk	Boston
Washburn, Miles House	18 Newbury St	Boston
Not Named in Database	2278-2282 Washington St	Boston
Smeed Block	381-385 Washington St	Boston
Elevated South of Dudley Station	Washington St	Boston
Vance, Samuel Row House	550 East Broadway	Boston

HISTORIC SITE NAME	ADDRESS	TOWN NAME
Travelers Insurance Company Building	125 High St	Boston
Union Street Bridge over Conrail	Union St	East Bridgewater
Gaffney, Charles B. House	258 Plymouth St	Abington
Not Named in Database	663 Whiting St	Hanover
Not Named in Database	769 Columbia Rd	Boston
Not Named in Database	49 Eutaw St	Boston
Not Named in Database	103 Thaxter St	Hingham
Humphrey, Capt. Moses L. House	38 Cottage St	Hingham
Paragon Park Carousel	1 Wharf Ave	Hull
Potter, Asa House - Delle Villa	30 Diab Ln	Cohasset
Ayres, Sarah O. House	363 Jerusalem Rd	Cohasset
Sinopoli, Vincent House	76 Smith Pl	Cohasset
Warner House	42 Sohier St	Cohasset
Antoine, Frank House	6 Ennice Ct	Cohasset
Putnam, George T. - Chard, Walter G. House	45 Pine Rd	Brookline
Adams, Capt. Charles House	278 Main St	Kingston
Not Named in Database	9 Maple Ave	Kingston
Drew, Capt. Nehemiah - Davis, Nicholas House	170 Main St	Kingston
Sampson, Eden S. House	16 Chapel St	Duxbury
Lapman, Jesse - Hatch, Walter House	465 Union St	Marshfield
Not Named in Database	270 Main St	Franklin
Thompson, L. Dairy Barn and Milk Room	Thompson St	Middleborough
Stetson, A. House	4 Common St	Norwell
Jenkins, Reuben Y. Double House	43 G St	Boston
Not Named in Database	17-19 Denny St	Boston
Not Named in Database	15 Rockmere Ave	Boston
Goodwin, M. S. - Cheever, J. H. House	52 Temple St	Boston
Smith, Nathaniel House	75 Summer St	Natick
Plimpton, Calvin G. Wrought Iron Fence	79 Plimpton St	Walpole
Not Named in Database	15-17 Ellis Ave	Medford
Mackintosh, John - Hurd, George Newell House	189 Canton Ave	Milton
Not Named in Database	16 Hermon St	Winthrop
New England Telephone and Telegraph Company	11 High St	Sharon
Cannon, P. and J. Three-Decker	22 Francis St	Boston
New Pond	581 Foundry St	Easton
Not Named in Database	85 North Margin St	Boston
Vinton, George - Blackwell, Henry House	30 Salina Rd	Boston
Thomas, Harry House	39 Bates Rd	Milton
Richards, Alice A. House	45 Randolph Rd	Brookline
Hunt, Percy F. House	59 Randolph Rd	Brookline
Hancock Village Duplex	132-140 Independence Dr	Brookline
Eustis, James Estate Outbuilding	115 Beechwood St	Cohasset
Allen, W. H. Farm Worker's House	72 Beacon St	Arlington
Hersey, H. D. House	48 Lewis Ave	Arlington
Not Named in Database	19 Colonial Dr	Arlington
Not Named in Database	221 Pleasant St	Arlington
Not Named in Database	58 Orvis Rd	Arlington
Not Named in Database	132 Pleasant St	Arlington

HISTORIC SITE NAME	ADDRESS	TOWN NAME
Pettee, Otis Jr. House	44 Pettee St	Newton
Not Named in Database	319-321 Elliot St	Newton
Crowdle House	93 Gardner St	Newton
Bacon, Joseph N. House	7-9 Avon Pl	Newton
Not Named in Database	26 Nonantum Pl	Newton
Field, William E. House	134 Waverley Ave	Newton
Rice, Rhoda House	133 Park St	Newton
Stevens, Merrick Reuben Bakery	200R Church St	Newton
Trowbridge, Frances M. House	130 Newtonville Ave	Newton
Soars, John W. House	19 Faxon St	Newton
Maguire, Margaret House	12 Washburn St	Newton
Not Named in Database	219-223 Adams St	Newton
Our Lady Help of Christians Church	573 Washington St	Newton
Sanger, David C. House	483-485 Waltham St	Newton
Not Named in Database	367 Waltham St	Newton
Not Named in Database	51 Greenough St	Newton
Not Named in Database	271 Crafts St	Newton
Not Named in Database	75 Walker St	Newton
Wentworth, Veranus House	20 Foster St	Newton
Gregory, Warren F. House	377 Walnut St	Newton
Wheeler, Henry A. House	289 Mill St	Newton
Day, F. A. Jr. House	160 Sargent St	Newton
Haskell - Emerson Operating Building	2014 Washington St	Newton
Bright, Moses W. - Connors, Matthew House	30 Cummings Rd	Newton
Levi, William G. House	157 Elgin St	Newton
Lane, Cornelius House	966-968 Walnut St	Newton
McGinnis, Edward House	930-932 Walnut St	Newton
Bird, Everett E. House	24 Chester St	Newton
O'Donald, Charles House	84 Erie Ave	Newton
Johnson, Charles F. House	284 Lake Ave	Newton
Not Named in Database	147 Prince St	Newton
Not Named in Database	24 Billings Pk	Newton
Aquino Memorial Foundation	175 Commonwealth Ave	Newton
Not Named in Database	1239-1247 Washington St	Newton
Newton Cottage Hospital Power Plant	2014 Washington St	Newton
Not Named in Database	142 Walnut Hill Rd	Newton
Not Named in Database	504-506 California St	Newton
Not Named in Database	60 Amherst Rd	Newton
Not Named in Database	164 Oliver Rd	Newton
Hopkinson, William House	128 Boyd St	Newton
Not Named in Database	325 Elliot St	Newton
Not Named in Database	12 Adams St	Newton
Not Named in Database	470 California St	Newton
Wilson, Raymond House	11 Graydale Cir	Newton
Not Named in Database	69 Montrose St	Newton
Not Named in Database	99 McCarthy Rd	Newton
Not Named in Database	30 Maynard St	Newton
Not Named in Database	5 Benccliffe Cir	Newton

HISTORIC SITE NAME	ADDRESS	TOWN NAME
Not Named in Database	386-390 Watertown St	Newton
Not Named in Database	413 Watertown St	Newton
Not Named in Database	29 Melville Ave	Newton
Not Named in Database	24 Wyoming Rd	Newton
Not Named in Database	118 Osborne Path	Newton
Not Named in Database	53 Beaconwood Rd	Newton
Not Named in Database	73 Baldpate Hill Rd	Newton
Lindsay, Thomas B. - Shaw, Albert House	12 Balcarres Rd	Newton
Not Named in Database	1194 Walnut St	Newton
Hallett, B. Frank House	149-151 Waverley Ave	Newton
Whittier, G. E. House	34-36 Oakland St	Newton
Viles, Charles L. House	8-10 Beech St	Newton
Kinsella, Catherine House	42 West St	Newton
Davis, John House	248 Cherry St	Newton
Priest, Henry A. House	74 Vista Ave	Newton
Brown, Charles W. House	97 Essex Rd	Newton
Fitzgerald, Timothy House	48 North St	Newton
Aetna Insurance Corporation Building	303-321 Washington St	Newton
Whittemore, John Q. A. House	2 Washington St	Newton
Not Named in Database	24 Audubon Rd	Milton
Not Named in Database	276 Bue Hills Pkwy	Milton
Not Named in Database	35 Revere St	Milton
Not Named in Database	28 Grove St	Milton
Route 30 Bridge over Charles River	Rte 30	Newton
Cohen, Harris House	24 Battery St	Boston
Not Named in Database	114 Salem St	Boston
Not Named in Database	283-285 Hanover St	Boston
McCarthy House	31 Myrtle St	Medford
Tufts University - Lincoln-Filene Center	419 Boston Ave	Medford
Mount Auburn Cemetery - Howe, Julia Ward Monument	580 Mount Auburn St	Watertown
Gill, Howard House	7 High St	Milton
Kahler, John House	220-222 Blue Hills Pkwy	Milton
French, Ansel - Spear, George Coley House	374 North Main St	Randolph
Saint Mary Roman Catholic Church Cemetery	245 North St	Randolph
Not Named in Database	102 Waldeck Rd	Milton
Not Named in Database	9 Governor Belcher Ln	Milton
Not Named in Database	18 Lincoln Ave	Scituate
Not Named in Database	64 Louis Prang St	Boston
Simmons College Residence Campus - Morse Hall	259-275 Brookline Ave	Boston
Barron, Israel and Emily - Lopilato, Raffaele Building	69 Salem St	Boston
Not Named in Database	60 Brewster Rd	Cohasset
Ambler, Rev. Russell P. - Chandler, Joseph Cram House	194-196 Winthrop St	Medford
Patterson, William R. House	16 Otis St	Medford
Winn Brook School	97 Waterhouse Rd	Belmont
Island Grove Park - Gazebo	Park Ave	Abington
Not Named in Database	1 Alna Pl	Boston
Not Named in Database	11 Cheever Ct	Boston
Falvey, Mary A. Three Decker	414 Sumner St	Boston

HISTORIC SITE NAME	ADDRESS	TOWN NAME
Whelan, S. J. House	265 Webster St	Boston
Magoun Dog Kennel	290 Elm St	Pembroke
Not Named in Database	30 Connolly St	Randolph
Henderson, Charles William, Jr. and Anna Lyons E. Atwood House	51 Hampshire St	Newton
Wales, Quincy White and Isabel A. Guilbert House	21 Sylvan Ave	Newton
Arnold, Dwight Cobb and Eloise Douglas House	35 Wykeham Rd	Newton
Not Named in Database	157 Main St	Brockton
Furness, Anna House	256 Eliot St	Milton
Gaskins, Frederick House	93 Maple St	Milton
Damon, Alfred C. and Lucy S. Munroe House	95 Spring St	Hanover
Campbell, James House #3	21A High St	Milton
Not Named in Database	75 Sheridan St	Easton
Not Named in Database	47 Lighthouse Rd	Scituate
Veterans Administration Medical Center - Animal Laboratory	VFW Pkwy	Boston
Milton Poor Farm Stable	181 Gov. Stoughton Ln	Milton
Cook Building	226 Main St	Brockton
Rays Woolen Company Worker Housing	58-60 Maple St	Bellingham
Emerson House Generator House	8 Ridge St	Millis
Not Named in Database	107 Hayden Rowe St	Hopkinton
Stevens, Dr. Oscar Herbert House	32 Pleasant St	Marlborough
Lustron Panel House	14 Brigham Rd	Framingham
Plain School	60 North Main St	Sherborn
Medfield State Hospital - Ward F-2	45 Hospital Rd	Medfield
Spalding, Dr. House	42 Eliot St	Natick
Warren, Daniel - Davidson, George B. House	7 Cedar St	Wellesley
Wight, John Burt House	17 Bennett Rd	Wayland
Furnace Village Tenement #3	64 South St	Easton
Howard, James E. House	40 Pine St	Easton
Howard, Thomas House	106 Pine St	Easton
Capen, E. Building	482 Washington St	Canton
DeFazio Building	346-360 Washington St	Wellesley
McLeod Block	253 Washington St	Wellesley
Lion Company #9 Firehouse	25 Meadowbrook Rd	Westwood
Not Named in Database	888 High St	Dedham
Not Named in Database	443-455 Moody St	Waltham
Stearns, Charles - Dearborn, William House	30 Dudley St	Brookline
Lord, Henry House	434 Walnut St	Brookline
Not Named in Database	110 Walnut St	Brookline
Not Named in Database	59 Boylston St	Brookline
Greenough, Emery H. House	39 Worthington Rd	Brookline
Pierce, Wallace Coachman Cottage	202 Reedsdale Rd	Milton
Not Named in Database	101-103 Highland St	Boston
Not Named in Database	47 Juniper St	Boston
Duff, William Three-Decker	70 Sawyer Ave	Boston
Tarbox, F. H. Town House	36 Monument Ave	Boston
Skahan House	74 Grove St	Belmont
Merrill, Silas W. Building	1043-1049 Beacon St	Brookline
Higginson, Col. Thomas Wentworth House	29 Buckingham St	Cambridge

HISTORIC SITE NAME	ADDRESS	TOWN NAME
First Parish Church, Unitarian	1-3 Church St	Cambridge
Howe, Sarah House	3 Garden St	Cambridge
Not Named in Database	2 Scott St	Cambridge
Not Named in Database	617 Warren St	Boston
Gerrish, George W. Double House	9-11 Newton St	Boston
Merriam, Ephraim House	195 Chestnut Ave	Boston
Saint Hedwig's Parish Church	Otis St	Cambridge
Beal and Lilley House	429 Beacon St	Boston
Not Named in Database	2 Adams St	Boston
Walton Block	190-194 Harvard Ave	Boston
Not Named in Database	9 Union Pk	Boston
United States Custom House	3 McKinley Sq	Boston
Not Named in Database	122-124 Commercial St	Boston
Old North Church - Unity Street Gate and Fence	191 Salem St	Boston
Not Named in Database	399-401 Main St	Everett
Reed, John House	73 Summer St	East Bridgewater
Not Named in Database	544 Main St	Weymouth
South Grammar School	782 Main St	Hanson
Standish, Shadrach House	64 Palmer Mill Rd	Halifax
Hanover Fire Company No. 5	207 Broadway	Hanover
Thomas, Sadie E. House	117-119 Dimmock St	Quincy
Quincy Savings Bank	1370 Hancock St	Quincy
Mount Wollaston Cemetery Southern Artery Gate	20 Sea St	Quincy
Wild, J. Q. A. Obelisk	20 Sea St	Quincy
Not Named in Database	85 Bellevue Rd	Quincy
Columbia Square Building - Odd Fellows Hall	767-781 Dudley St	Boston
Fifield, Dr. Noah House	69 Front St	Weymouth
Worster, John G. House	108 Commercial St	Weymouth
Not Named in Database	116 Commercial St	Weymouth
Not Named in Database	580 Broad St	Weymouth
Foster House	61 Monmouth St	Boston
Logan International Airport Chapel	Logan Airport	Boston
Not Named in Database	111 Winnisimmet St	Chelsea
Captain's Row	68 Marginal St	Chelsea
Belcher, George C. - Peck, Herbert House	278 Winthrop St	Winthrop
Bell, Louis H. House	30 Mill Ln	Hingham
Beal, Caleb House	210 South St	Hingham
Varano, Bruno House	43 Hull St	Cohasset
Lincoln, Ephraim House	615 Jerusalem Rd	Cohasset
Browne, Minot A. House	10 Great Brewster Trail	Cohasset
Not Named in Database	52 Wapping Rd	Kingston
Peterson, Esaias House	275 Elm St	Duxbury
Ford Mill Marker	Ocean St	Marshfield
Mann, Capt. Thomas House	108 Greenfield Ln	Scituate
Litchfield, P. Barn	44 Captain Pierce Rd	Scituate
Titicut Parish Green Bronze Marker	Plymouth St	Middleborough
Saint Ann's Roman Catholic Church Parochial School	15 Saint Ann's Rd	Quincy
Unity Close Garage	23A Main St	Easton

HISTORIC SITE NAME	ADDRESS	TOWN NAME
Not Named in Database	70 Pillon Rd	Milton
Kennerson, William House	543 South Franklin St	Holbrook
City Mills Company Felting Mill Dye House #1	364 Main St	Norfolk
Dorr, F. J. Company Building	354 Washington St	Boston
Not Named in Database	24 Dixfield St	Boston
Not Named in Database	6 West Side Rd	Milton
Silvia, Joseph A. Service Station and Garage	147 South Main St	Cohasset
Not Named in Database	51-53 Summer St	Medford
Margot, Louis C. House	29 Summit Ave	Sharon
Thayer, Malvina S. House	615 Adams St	Boston
Gordon, M. and J. House	244 West Selden St	Boston
Thayer, William Sturgis House	306 Union St	Braintree
Not Named in Database	192 River St	Braintree
Keating, Gordon M. House	132 Cedar St	Braintree
Not Named in Database	20 LeMoynes St	Braintree
Bigelow Farms	6 Norfolk Rd	Millis
Medfield World War I Monument and Flagpole	Spring St	Medfield
Wight, Jonathan Barn	19 Wight St	Medfield
Carey, Lawrence House	80 West Main St	Marlborough
Leland, Ebenezer House	320 Western Ave	Sherborn
Porter Building	22-44 Irving St	Framingham
Not Named in Database	794 Boston Post Rd	Weston
Leland House	1784 Washington St	Walpole
Not Named in Database	27 Poquanticut Ave	Easton
Not Named in Database	216 Dedham St	Dover
Wentworth, F. House	30 Garden Rd	Wellesley
Crawford, Leander House	43 Curve St	Wellesley
Hobart, Louisa House	24 Cottage St	Wellesley
Newhouse House	3 Solon St	Wellesley
Glen Road Bridge	Glen Road	Wellesley
Baker, Granville W. House	21 Gay St	Westwood
Not Named in Database	61 Parker St	Westwood
Waltham Screw Company Factory	77 Rumford Ave	Waltham
Not Named in Database	152 Chestnut St	Waltham
Not Named in Database	3-5 Jonathan St	Belmont
Not Named in Database	49 Poplar St	Boston
Not Named in Database	18-20 Northbourne Rd	Boston
Not Named in Database	37 Weybridge Ln	Brookline
Emerson, Elijah C. House	25-27 Waverly St	Brookline
Terrey, Charles House	36 Edge Hill Rd	Brookline
Damon, J. Linfield Garage	295 Kent St	Brookline
Not Named in Database	24 Houston Ave	Milton
Grundel, Hermann House	1 Atherton Pl	Boston
Holy Name Roman Catholic Church	1685 Centre St	Boston
Not Named in Database	360 Bennington St	Boston
Livermore, Jonathan III - Hyde, Daniel House	2 Oakland St	Boston
Couthony House	76 Georgia St	Boston
Devine, Thomas Commercial Block	93-105 School St	Watertown

HISTORIC SITE NAME	ADDRESS	TOWN NAME
Harvard Lawn Fire Station	87 Fairview Ave	Belmont
Davidson, William Building	1093-1095 Beacon St	Brookline
Lord, Charles J. Building	187 Saint Botolph St	Boston
Not Named in Database	1713 Commonwealth Ave	Boston
Kirby, Charles House	113 Marlborough St	Boston
Somerville Fire Station Engine #2	165 Broadway	Somerville
Kirby, Joseph House	18-20 Lawrence St	Boston
Not Named in Database	47 Warren Ave	Boston
Not Named in Database	28 Everett St	Boston
Riverway - Chapel Street Bridge	Park Dr	Boston
Cox, George D. Row House	1609 Tremont St	Boston
Chase and Company Candy Company Factory	347-351 Congress St	Boston
Not Named in Database	2395 Washington St	Boston
Haley, Charles House	21 Central St	Boston
Not Named in Database	80-82 Trenton St	Boston
Not Named in Database	91 Trenton St	Boston
Custom House Block	62-70 Long Wharf	Boston
Durgin - Davis House	112-114 Riverside Ave	Medford
Prophett, H. G. House	64-66 Union St	Bridgewater
Washburn Drugstore and Dentist Office	67 Central Sq	Bridgewater
Wood, Peter House	220 Titicut St	Bridgewater
Hamilton, George E. House	31 Norfolk Rd	Holbrook
Poole, William House	585 Hancock St	Abington
Saint Francis Xavier Cemetery	Washington St	Weymouth
Lovell, Lucius House	115 Grandview Ave	Quincy
Tupper, Frederick E. House	185 Monroe Rd	Quincy
Sheppard, E. W. House	149 Putnam St	Quincy
Blanchard, William House	189 Sea St	Weymouth
Webster, Daniel School	Lubec St	Boston
Burman, B. Building	173 Winnisimmet St	Chelsea
Richardson, Emma House	26 Chester St	Chelsea
Belcher - Bissell House	11 George St	Winthrop
Revere, Paul School	Revere St	Revere
Lane, Josiah House	654 Main St	Hingham
Not Named in Database	308-310 North St	Hingham
Oliver, E. Lawrence House	36 Jerusalem Rd	Cohasset
Smith, William F. House	35 Norfolk Rd	Cohasset
Barry, Rev. Richard Carriage House	15 Nichols Rd	Cohasset
Training Tablet	Boston Common	Boston
Boston Public Garden Flagpole	Boston Public Garden	Boston
Hill Prison	Deer Island	Boston
Harvard University - 1876 Gate	Harvard Yard	Cambridge
Young House	50 Spooner Rd	Brookline
Faunce, Eleazer Barn	43 Indian Pond Rd	Kingston
Foster, Benjamin House	147 High St	Duxbury
Not Named in Database	577 Washington St	Duxbury
Weston, W. S. Caretaker's House	58 Cedar St	Duxbury
Williamson, Timothy Tavern - Bourne, Proctor Store	2000 Ocean St	Marshfield

HISTORIC SITE NAME	ADDRESS	TOWN NAME
Snider, Ellis L. Apartment Building	3 Euston St	Brookline
Langwater Potting Shed and Greenhouse	135 Elm St	Easton
Imhoff, Lucy M. House	72 Grove St	Scituate
Dedham Telephone Exchange	53 Church St	Dedham
Pondville Post Office and General Store	29 Valley St	Norfolk
Stetson, George House	40 Pleasant St	Sharon
Kelly, James H. Three Decker	91 Old Harbor St	Boston
Saint Mary Star of The Sea Church Hall	737 Saratoga St	Boston
Youth's Companion Printing Plant	881 Commonwealth Ave	Boston
Memorial Park	144 School St	Walpole
Not Named in Database	32 Plimpton St	Walpole
Mount Auburn Cemetery - Adams, Hannah Monument	580 Mount Auburn St	Watertown
Not Named in Database	81 Curve St	Millis
Not Named in Database	1682 Washington St	Canton
Not Named in Database	46 Sydney St	Somerville
Not Named in Database	5-9 Revere Rd	Quincy
Not Named in Database	75 West Cedar St	Boston
Plymouth Cordage Company Storehouse #8	Court St	Plymouth
Trojano, Louis J. House	12 Totnes Rd	Braintree
Cox, George House	91 Fuller St	Middleborough
Not Named in Database	108 Milford St	Medway
Partridge, Clark House	1 Highland St	Medway
Daniell, Joseph Sr. House	62 Island Rd	Millis
Brock, Frank G. House	40 Vinald Rd	Medfield
Not Named in Database	160 Southville Rd	Southborough
Davenport House	87 Main St	Hopkinton
Wachusett Aqueduct Open Channel Lower Control Dam	Flagg Rd	Southborough
Not Named in Database	139 Framingham Rd	Marlborough
Ashland Public Library	66 Front St	Ashland
Whiting, Rufus W. Estate Barn #2	232 Salem End Rd	Framingham
Not Named in Database	41 Liberty St	Marlborough
Not Named in Database	218 Church St	Marlborough
Not Named in Database	721 Farm Rd	Marlborough
Not Named in Database	3 Quail Run	Holliston
Hawes Garage	262 Western Ave	Sherborn
Holbrook, Charles B. Garage	87 Lake St	Sherborn
Dowse, Charles Dort House	112 North Main St	Sherborn
NRDEC Building #19 - Boiler - Pump House	C St	Natick
Loker House	82 Winter St	Natick
Williamson, William - Farlow, John House	98 Love Ln	Weston
Morse, George H. House	1291 Washington St	Norwood
Hayward, Joseph Jr. House	261 Foundry St	Easton
Revere, Paul and Son Copper Works Sluiceway	104 Revere St	Canton
Dedham Street Bridge over Conrail	Dedham St	Canton
Kirkham, John House	7 Middlesex St	Wellesley
Rosemary Brook Siphon - East Chamber Building	Wellesley Ave	Wellesley
Central Avenue Bridge	Central Ave	Needham
Conrick, Richard House	213 Hartford St	Westwood

HISTORIC SITE NAME	ADDRESS	TOWN NAME
Hastings, George O. Barn	134 Wellesley St	Weston
Not Named in Database	61-63 Morton St	Waltham
Shaw, Bartlett M. House	35 Oliver St	Watertown
Mount Vernon Street Bridge over Conrail	Mount Vernon St	Dedham
Plimpton, J. B. Garage	244 Fisher Ave	Brookline
Rosen House	24 Holland Rd	Brookline
Not Named in Database	171 Wachusett St	Boston
Not Named in Database	41-43 Brandon Rd	Milton
Littlefield, Warren House	320 Eliot St	Milton
Not Named in Database	18 Deering St	Boston
Not Named in Database	63 Bourne St	Boston
Saint Matthew Roman Catholic Church Convent	45 Stanton St	Boston
Not Named in Database	24 Linwood Sq	Boston
Not Named in Database	46 Neponset Ave	Boston
Not Named in Database	78 Lake St	Boston
Not Named in Database	56 Virginia St	Boston
Not Named in Database	54 Monadnock St	Boston
Not Named in Database	8 Guildford St	Boston
Batcheldor, Charles L. Carriage Barn	38 Fuller St	Brookline
Gage, Roscoe W. House	65 Ashford St	Boston
Glover, Henry R. Stable	50-52 Meacham St	Somerville
Studio Building	274-282 Elm St	Somerville
Stetson, Jotham House	102 South St	Medford
Shapleigh, J. House	266 Commonwealth Ave	Boston
Rotch, T. M. House	197 Commonwealth Ave	Boston
Underhill, Samuel G. House	11 Concord St	Boston
Not Named in Database	240 East Berkeley St	Boston
Wheatland, George House	319 Dartmouth St	Boston
Not Named in Database	467-477 Shawmut Ave	Boston
Fort Hill Trust Apartments	56-74 Cedar St	Boston
James, M. - James, William House	884 Adams St	Boston
Not Named in Database	1173 Adams St	Boston
Not Named in Database	80-82 Marion St	Boston
Lawrence - Ditson, Oliver Building	150 Tremont St	Boston
Oxford, J. M. - Faxon, Charles E. House	15 Park Ln	Boston
Reardon, Dennis F. House	348 Bowdoin St	Boston
State Street Subway Station Canopy	Devonshire St	Boston
Jones, McDuffee and Stratton Department Store	33-39 Franklin St	Boston
Standish, James - Dodd, J. A. House	12 Newbury St	Boston
Not Named in Database	336-340 Washington St	Boston
Boston Insurance Company Building	87 Kilby St	Boston
Hogan, P. House	353 Baker St	Boston
Bogue, John House	306 Broadway	Everett
Not Named in Database	776 Circuit St	Hanover
Quincy Granite Railway	Bunker Hill Ln	Quincy
Duggan, William E. House	1-3 Bradford St	Quincy
Not Named in Database	117-119 Merrymount Rd	Quincy
Not Named in Database	1150 Commercial St	Weymouth

HISTORIC SITE NAME	ADDRESS	TOWN NAME
Not Named in Database	25 Drew Ave	Weymouth
Coleman, Cornelius House	16 Merrill St	Hingham
Ward's Pond Stone Steps	Ward's Pond	Boston
Not Named in Database	165 Washington St	Duxbury
Not Named in Database	541 Washington St	Duxbury
Tilden, Joshua House	29 Prospect St	Marshfield
Macintosh, Adam Farm Worker Housing	81 Elm St	Canton
Ripley, Samuel E. and Sallie House	36 Cove St	Duxbury
Belcher, Clifford House	123 Washington St	Canton
Columbus, Christopher Memorial	Moody St	Waltham
Sheehy, Daniel P. House	57 Jerusalem Road Dr	Cohasset
Messinger, Virgil J. and Vernon S. House	166 Messinger St	Canton
Not Named in Database	209 Ridgeway Rd	Weston
Stetson, Samuel D. House	39 Stetson Rd	Norwell
Burton, H. J. and R. A. House	491 East Fourth St	Boston
Kerensky, Abraham L. Tenement Building	43 Irving St	Boston
Cobb, Frederick A. - Sargent, Ignatius House	2 Joy St	Boston
Byrne Playground	23 Everett St	Boston
Stony Brook Reservation - Reservation Road	Reservation Rd	Boston
Maynard, Walter H. House	326 King St	Cohasset
Odiorne, William - Langley, George M. House	24 Summer St	Somerville
Cook, Carmen House	15 Mill Ln	Cohasset
Not Named in Database	29 Plain St	Millis
Not Named in Database	16 Mayberry Ave	Medford
Not Named in Database	37 Shaw St	Weymouth
Ames Shovel and Tool Company New Handle Shop	28 Main St	Easton
Allard, Andrew House	86 Eliot St	Ashland
Milton Academy - Wolcott House	170 Centre St	Milton
McGreevy, Thomas J. House	61 Brook Rd	Sharon
Davis, Charles House	30 Crest Rd	Sharon
Bennett Auto Exchange Garage	32-34 Prospect St	Somerville
Not Named in Database	362 Commercial St	Braintree
Not Named in Database	6 Bowditch St	Braintree
Rays Woolen Company Worker Housing	325 Hartford Ave	Bellingham
Not Named in Database	258 Main St	Medway
Ruggles, O. Store	2 High St	Medway
Maplewood Farm	228 Causeway St	Millis
Wrentham State Hospital B Ward	Greeley Ave	Wrentham
Wrentham State School Vegetable Storage Shed	Finch Rd	Wrentham
Dando, Thomas J. House	157 Parkerville Rd	Southborough
Sudbury Reservoir Circular Dam	Middle Rd	Southborough
Not Named in Database	34 Latisquama Rd	Southborough
Rural Cemetery Stone Water Tower	Cordaville Rd	Southborough
Not Named in Database	210 Church St	Marlborough
Boinay House Annex	6 River St	Natick
Not Named in Database	191 Weston Rd	Wellesley
Lothrop, Isaac Cemetery	396 Purchase St	Easton
Wilber, George S. House	701 North Main St	Randolph

HISTORIC SITE NAME	ADDRESS	TOWN NAME
Dover Baptist Chapel	5 Whiting Rd	Dover
Breagy, Richard House	97 Dedham St	Dover
Tucker, Alice House	15 Belair Rd	Wellesley
Phillips - Taylor House	65 Crest Rd	Wellesley
Hubbard, Charles T. Garden Structures	80 Orchard Ave	Weston
Not Named in Database	23 Sexton Ave	Westwood
Echo Bridge	Charles River	Needham
Wetherbee, F. W. House	357 Crescent St	Waltham
Not Named in Database	81 Alder St	Waltham
Becker-Brainard Milling Machine Company	98-104 Business St	Boston
Coffey, J. F. House	23 Goodway Rd	Boston
Pratt, John C. House	11-13 Newsome Pk	Boston
Not Named in Database	Kenton Rd	Boston
Bond, Richard House	88 Lambert Ave	Boston
Dorchester Club, Old	48 Pleasant St	Boston
Whitney, Frank O. House	175 Humbolt Ave	Boston
Not Named in Database	33 Alveston St	Boston
Not Named in Database	29 Sudan St	Boston
Columbus Park	William J. Day Blvd	Boston
Not Named in Database	31 Monument Sq	Boston
Not Named in Database	8-10 Concord Rd	Watertown
Not Named in Database	25-27 Grove St	Belmont
Nutt, Eva House	86 Babcock St	Brookline
McNeil, Joseph and Nellie - Wellman, Clara E. House	26 Crowninshield Rd	Brookline
Jessop, Joseph House	25 Bigelow St	Cambridge
Manter Hall School	71-77 Mount Auburn St	Cambridge
Not Named in Database	1168 Massachusetts Ave	Cambridge
Tarbell and Tarbell Apartment House	2-6 Ivaloo St	Somerville
Nesson, Israel Building	10 Blackwood St	Boston
Not Named in Database	29 Commonwealth Ave	Boston
Flagg, Augustus House	101 Marlborough St	Boston
Hillson Building	693-701 Broadway	Somerville
Not Named in Database	9 Hanson St	Boston
Maguire, Thomas F. Apartment House	12 Wait St	Boston
Not Named in Database	102 Beacon St	Boston
Charles Street Subway Station	Charles Circ	Boston
Macy - Draper - Badger House	100 Charles St	Boston
Bemis, Emily Row House	823 East Broadway	Boston
Not Named in Database	272-276 Franklin St	Boston
Union Wharf Townhouse Row #2	295-353 Commercial St	Boston
White, George Robert Health Unit #2	39-41 North Margin St	Boston
Not Named in Database	107 Charter St	Boston
New England Oil, Paint and Varnish Company Office	59 Waters Ave	Everett
Ramsdell, Nathaniel House	418 Washington St	East Bridgewater
Not Named in Database	17 Upland St	Holbrook
Martin, Josiah Frank House	96 Park Ave	Weymouth
Not Named in Database	884 Circuit St	Hanover
Not Named in Database	1170 Broadway	Hanover

HISTORIC SITE NAME	ADDRESS	TOWN NAME
Littleton - Bolton House	5 Bunton St	Milton
Not Named in Database	143 Washington St	Weymouth
Not Named in Database	554 Broad St	Weymouth
Segal - Ostovitz House	140 Shawmut	Chelsea
Not Named in Database	8 Hersey St	Hingham
Williams, M. Chester House	417 Jerusalem Rd	Cohasset
Jason House	10 Ash St	Cohasset
Not Named in Database	364 Gannett Rd	Scituate
Not Named in Database	712 Country Way	Scituate
Creed, William V. House	16 Black Horse Ln	Cohasset
Grassie, T. S. House	27 Parker Ave	Cohasset
Charlestown Navy Yard - Bldg 270 - Memorial Plaque	Navy Yard	Boston
Kingston Town House	23 Green St	Kingston
Winslow, Isaac House	634 Careswell St	Marshfield
Not Named in Database	23 Curtis St	Scituate
Winslow Cemetery - First Meeting House Marker	Winslow Cemetery Rd	Marshfield
North Easton Village Cemetery High Stone Wall	Main St	Easton
Warren, Daniel Dairy Barn and Milk Room	Thompson St	Middleborough
Not Named in Database	40 Meredith Cir	Milton
Not Named in Database	305 Central Ave	Milton
Not Named in Database	123 Cliff Rd	Milton
Norfolk Woolen Company Double Worker Housing	98 North St	Norfolk
Not Named in Database	14 Gates St	Boston
Parker, Harleston House	49 Beacon St	Boston
Beaufort, The Apartments	464 Huntington Ave	Boston
Forest Hills Cemetery Iron Perimeter Fence	95 Forest Hills Ave	Boston
Not Named in Database	141 High St	Norwell
Winthrop American Legion Clubhouse	29 Hermon St	Winthrop
Milton Academy - Old Science Building	173 Centre St	Milton
Billings, Sanford Barn	84 Billings St	Sharon
Washington Park Apartments	189-191 Walnut Ave	Boston
Thayer, Addison P. House	2B Oak St	Medway
Not Named in Database	26 Hancock St	Boston
Rodrigues, William B. House	40 Brewster Rd	Cohasset
Not Named in Database	93 Charter St	Boston
Not Named in Database	6 Lantern Ln	Milton
Not Named in Database	15 Frothingham St	Milton
Not Named in Database	34 Cape Cod Ln	Milton
Rosenthal, Joseph House	45 Beresford Rd	Brookline
Not Named in Database	49 Woodland Rd	Brookline
Shapiro House	76 Norfolk Rd	Brookline
Hansel, Lawrence H. House	14 Jefferson Rd	Brookline
Mazzin, Benjamin House	92 Woodcliff Rd	Brookline
Leary, Jeremiah House	26-28 Franklin St	Arlington
Not Named in Database	287 Massachusetts Ave	Arlington
Not Named in Database	156 Pleasant St	Arlington
Scott, Charles House	83 High St	Newton
Stumcke, Charles House	40-42 Carleton St	Newton

HISTORIC SITE NAME	ADDRESS	TOWN NAME
Not Named in Database	4 Remick Terr	Newton
Simmons, Hiram House	5 Copley St	Newton
Holmes, B. Franklin House	18 Vernon St	Newton
Bemis Mill	1-3 Bridge St	Newton
Tupper, Mary House	11-13 Beech St	Newton
Morgan, John House	32-34 Cook St	Newton
Not Named in Database	184 Adams St	Newton
Not Named in Database	12-14 Clinton St	Newton
Huges, Martin House	18 Cherry Pl	Newton
Lucas, Oscar House	27 Shaw St	Newton
Not Named in Database	17 Fairview Terr	Newton
Yerxa, Frank House	26 Rowe St	Newton
Not Named in Database	210 Melrose St	Newton
Goering, Louise House	233 Grove St	Newton
Smith, George B. House	26 Washington Pk	Newton
Tainter, Elijah F. House	76 Austin St	Newton
Schafer, Nancy House	20 Beechcroft Rd	Newton
Coffin, Sara T. House	17 Lee Rd	Newton
Pratt, Nathaniel House	59 Hyde Ave	Newton
Not Named in Database	543-549 Centre St	Newton
Harrison, C. Lewis House	14 Eliot Memorial Rd	Newton
Long, Zadoc - Young, Edward P. House	16 Glenwood Ave	Newton
Alvord, Alfred E. House	65 Oxford Rd	Newton
Moore, William E. House	120 Dickerman Rd	Newton
Wade, Levi C. House	1198 Chestnut St	Newton
Pettee, George House	37-39 Linden St	Newton
Saco - Pettee Textile Machine Shops - Machine Shop	156 Oak St	Newton
Brigham, Vesta House	161 Pine Ridge Rd	Newton
Conant, Andrew P. House	246 Waltham St	Newton
Westbrook Apartments	477-483 Centre St	Newton
Not Named in Database	450 Commonwealth Ave	Newton
Braman, Harold Allen and Dorothy M. Humphrey Grover House	10 Dartmouth St	Newton
Not Named in Database	132 Farlow Rd	Newton
Young, Robert T. House	25 Chestnut Hill Rd	Newton
Not Named in Database	16 Pickwick Rd	Newton
Healer, Harry James and Helen Shooshan House	25 Lockwood Rd	Newton
Not Named in Database	329-331 Watertown St	Newton
Silver Lake Garage	444 Watertown St	Newton
Not Named in Database	90 Mandalay Rd	Newton
Not Named in Database	1050-1052 Chestnut St	Newton
Not Named in Database	50 Bridge St	Newton
Billings, A. A. House	198-200 Walnut St	Newton
Not Named in Database	12 Shute Path	Newton
Dow, Stephen House	86 Beacon St	Newton
Halper Homes Incorporated House	180 Middlesex Rd	Newton
Not Named in Database	324-326 Adams St	Newton
Not Named in Database	64 Wyoming Rd	Newton
Nugent, Delia House	8 Curve St	Newton

HISTORIC SITE NAME	ADDRESS	TOWN NAME
Pratt, Dwight M. House	10 Central Close	Newton
Claflin, William House	160 Walnut St	Newton
Not Named in Database	15 Lorna Rd	Newton
Not Named in Database	163 Spiers Rd	Newton
Not Named in Database	11 Truman Rd	Newton
Not Named in Database	70 Mary Ellen Rd	Newton
Clark, Harriet House	19 Baldwin St	Newton
Maney, Jeremiah House	20-22 West St	Newton
Edmands, Frank House	27 Crystal St	Newton
Not Named in Database	182 Commonwealth Ave	Newton
Not Named in Database	131 Avalon Rd	Newton
Not Named in Database	68 Walden St	Newton
Morrison, Orrin House	40 Dyer Ave	Milton
Not Named in Database	36 Audubon Rd	Milton
Houghton Garden - Dam	Suffolk Rd	Newton
Carver Cotton Gin Company - South Bridge	15 Whitman St	East Bridgewater
Mount Auburn Cemetery - Blanchard, John Adams Sarcophagus	580 Mount Auburn St	Watertown
Mount Auburn Cemetery - Mussey, Edward Charles Memorial Cenotaph	580 Mount Auburn St	Watertown
Not Named in Database	76 Lawrence Ave	Boston
Good, William Joseph House	163 South Main St	Randolph
Not Named in Database	Chestnut Hill Ave	Boston
Not Named in Database	71 Reservation Rd	Milton
Not Named in Database	230 Edge Hill Rd	Milton
Goodwin, Nathaniel House	241 Edge Hill Rd	Milton
Winslow Cemetery - Winslow, Abigail Gravestone	Winslow Cemetery Rd	Marshfield
Not Named in Database	242 Boston Ave	Medford
McGowan Tenant House	14 Cotting St	Medford
Paine, Frank R. and Lilia O. - Lilower, Andrew F. and Belle S. Double House	46-48 Cushing St	Medford
Cushing, Walter Foster and Carrie Ellen Bullard House	16 Magoun Ave	Medford
Jacobs, Charles S. Tenant House	29 Vine St	Medford
Not Named in Database	16 Revere Pl	Medford
Boston Children's Hospital - 333 Longwood Avenue	333 Longwood Ave	Boston
Not Named in Database	5 Webster Ave	Boston
Not Named in Database	18 Barry St	Randolph
Not Named in Database	20 Barry St	Randolph
Not Named in Database	23 Crawford St	Randolph
Not Named in Database	39 Connolly St	Randolph
Not Named in Database	12 Carleton St	Brockton
Not Named in Database	754-758 Blue Hill Ave	Boston
Not Named in Database	108 Maple St	Milton
Wordell, Arthur A. House	36-38 Harrison St	Brookline
Frank, Louis I. House	80 Beals St	Brookline
Coughlin, F. W. House	59 Naples Rd	Brookline
Not Named in Database	10-12 Park St	Easton
Not Named in Database	8 Mullen Ln	Easton
Atherton, Adams and James House	14 Hawkins St	Somerville

HISTORIC SITE NAME	ADDRESS	TOWN NAME
Rinn, William Lunch Counter	366A Somerville Ave	Somerville
Dimond, Lydia A. Three-Decker	18 Webster Ave	Somerville
High Street School	290 Clapp Rd	Scituate
Lyons, John H. House	145 University Rd	Brookline
Meserve, George W. Row House	90 Brook Ave	Boston
Drucker, John Apartment Buildings	48-50 Brunswick St	Boston
Pond, James F. and Abigail B. House	77 Dale St	Boston
Washington Park - Playground	2700 Washington St	Boston
Field, D. W. Park - Field, D. W. Parkway	Field, D. W. Pkwy	Brockton
Perkins, Jesse House	585 Ash St	Brockton
Not Named in Database	24 Vinton Ave	Braintree
Not Named in Database	43 Nickerson St	Braintree
Ellis, Capt. William House	157 Plympton St	Middleborough
Christ Church in Medway	14 School St	Medway
Leonard - Prentiss House	10 Old Flanders Rd	Westborough
Not Named in Database	16 Grove St	Hopkinton
Saint Mark's School Barn	33 School St	Southborough
Framingham Centre Public Library	929 Worcester Rd	Framingham
Not Named in Database	11 Jackson Rd	Sherborn
Saxonville Factory Company Boarding House	11-13 Central St	Framingham
Not Named in Database	59 Cottage St	Framingham
Clark House	465 Washington St	Walpole
Leach, Gen. Shepard - Drake, Lincoln House	555 Foundry St	Easton
Not Named in Database	176 Lincoln St	Norton
Pratt Farm	441 Depot St	Easton
North Easton Savings Bank and Post Office	66-68 Main St	Easton
Not Named in Database	599 Washington St	Easton
Howard, Seba Barn	192 Turnpike St	Easton
Faxon, W. O. House	15 Walnut St	Stoughton
Hansen, O. H. General Store	600 Pleasant St	Stoughton
Rice, George T. Dairy Barn	76 Thatcher St	Westwood
Richards, Joel House	18 School St	Dedham
Waltham Manufacturing Company Worker Housing	290-292 River St	Waltham
Not Named in Database	33 Heard St	Waltham
Howell Button Company Boiler House	194-196R Willow St	Waltham
Grant, Col. Christopher and Sarah Watson House	325 Common St	Belmont
Washburn, Gardner House	39 Clyde St	Brookline
Cardinal Cushing College	150 Fisher Ave	Brookline
Forst, John Jr. Four-Family House	22-24 Weymouth St	Boston
Not Named in Database	211 Wachusett St	Boston
Vose, Daniel T. II House	36 High St	Milton
Day, Moses Double House	14 Bickford Ave	Boston
Woodruff, G. - Ruggles, E. W. House	4 Oakman St	Boston
Malcolm X - Little-Collins, Ella House	72 Dale St	Boston
Not Named in Database	84 Moreland St	Boston
Not Named in Database	21 Saint Marks Rd	Boston
Eddy, Isaac House	2 Centerville Pk	Boston
Ritchie, David House	26 Washington Ave	Cambridge

HISTORIC SITE NAME	ADDRESS	TOWN NAME
Keening, Joseph House	4 Copley St	Brookline
First Church of Jamaica Plain	6 Eliot St	Boston
Greenleaf, James House	76 Brattle St	Cambridge
Southwick Building II	17-24 Central Sq	Cambridge
Hews Pottery Company Carriage House	202 Richdale Ave	Cambridge
Hillman, John House	13 Campbell Pk	Somerville
Not Named in Database	18-20 Farwell Pl	Cambridge
Longfellow Court	1200 Massachusetts Ave	Cambridge
Bulfinch, Charles Elementary School	841 Parker St	Boston
Not Named in Database	1295-1309 Commonwealth Ave	Boston
Not Named in Database	1848 Commonwealth Ave	Boston
Not Named in Database	33 Rutland Sq	Boston
Madden, J. - Jordan, A. T. Double House	10-12 Newton St	Boston
Not Named in Database	76 Thorndike St	Cambridge
Not Named in Database	75 Thorndike St	Cambridge
Maguire, Thomas F. Apartment House	8 Wait St	Boston
Wescott, S. House	54 Mount Vernon St	Boston
Not Named in Database	31 N Anderson St	Boston
Boston Wharf Company Warehouse	172-174 A St	Boston
Hamilton, Alonzo - Payson, Samuel R. Building	27-29 Kingston St	Boston
Shorey - Bassett House	66-68 Harvard Ave	Boston
Green, Mary Ann House	5 Walker St	Boston
Allen, George D. Double Row House	2997 Washington St	Boston
Boston Stone	Blackstone St	Boston
Dean - Keith House	1019 Pleasant St	Bridgewater
Perkins, Henry Company Machine Shop	170 Broad St	Bridgewater
Central Street Stone Retaining Walls	Central St	East Bridgewater
Sylvester, Robert and Lucy Bailey - Bailey, John and Ruth Ellis House	323 Washington St	Hanover
Wollaston Park Apartments	71 Marlboro St	Quincy
Spargo, William T. House	164-166 Franklin St	Quincy
Not Named in Database	19 Shawmut St	Weymouth
Not Named in Database	1286 Commercial St	Weymouth
Cain, Eben W. House	129 Fort Hill St	Hingham
Not Named in Database	15 West St	Hingham
Not Named in Database	33 Elm St	Hingham
Ladd, Hammond House	135 Linden Dr	Cohasset
Brown, W. - Wadleigh, Horace W. House	546 Jerusalem Rd	Cohasset
Jason, Elizabeth House	26 Ash St	Cohasset
Bigelow - Bremer, Dr. John Lewis House	55 Summer St	Cohasset
Mill River Boatyard Marine Railway #1	82 Border St	Cohasset
Frost, George House	72 Spooner Rd	Brookline
Bradford, William House	21 Wapping Rd	Kingston
Packard House	66 Old Plain St	Marshfield
Not Named in Database	215 First Parish Rd	Scituate
Not Named in Database	116 Gurnet Rd	Duxbury
Not Named in Database	12 Osborne Rd	Brookline
Harlow, W. Newton House	89 Blue Hills Pkwy	Milton
Benvie, Kenneth House	419 South Franklin St	Holbrook

HISTORIC SITE NAME	ADDRESS	TOWN NAME
Wall, John F. House	98 Myrtle St	Norfolk
Not Named in Database	20 Fox Hill Ln	Norwell
Not Named in Database	53 Grampian Way	Boston
Not Named in Database	5 Mother Julia Rd	Boston
Memorial Pond	144 School St	Walpole
Saint Michael The Archangel Chapel - Soldiers' Home	90 Hillside Ave	Chelsea
Cunningham, Hester House	45 Morton Rd	Milton
Not Named in Database	147-151 Glen St	Somerville
Nelson, Herbert - Woodward, Lewis E. House	7 Cottage St	Sharon
Safford, Fred House	21 Priest Rd	Watertown
Turner, Capt. Daniel Shoe Shop	51 Cedar St	Duxbury
Weston, Lewis P. House	59 Mayflower Rd	Plympton
Cochato Club	205 Elm St	Braintree
Pearlstein, Dr. Max House and Office	508 Washington St	Braintree
Crocker, Ellery C. House	23 South St	Medfield
Not Named in Database	85 Marlborough Rd	Southborough
Not Named in Database	8 Walker St	Southborough
Main Street Bridge - Warren Bridge	Main St	Framingham
Not Named in Database	138 Farm Rd	Sherborn
Fair, Arthur B. House	94 West Central St	Natick
Indian Cemetery	Pond St	Natick
Morrill, Frank A. House	87 Walpole St	Norwood
Not Named in Database	10 Sunset Rd	Wellesley
Not Named in Database	31 Monadnock Rd	Wellesley
Not Named in Database	50-52 Village Ave	Dedham
Not Named in Database	16-18 Stanley Ave	Watertown
Woolworth, F. W. Company Building	299-301 Moody St	Waltham
Not Named in Database	783 Truman Hwy	Boston
McIsaac - McLeod, Daniel House	9 Potomac St	Boston
Not Named in Database	37 Glen Rd	Brookline
Valley Road Trolley Station	Valley Rd	Milton
Bailey, Michael J. Three Decker	164 Calumet St	Boston
Not Named in Database	3 Marcy Rd	Boston
Bartlett, Antoinette F. House	111 Sutherland Rd	Boston
Not Named in Database	15 Moreland St	Boston
Weston and Mason House	1 Forest Pl	Boston
Not Named in Database	10-12 Jenkins St	Boston
Weiss, Saul House	7 Windsor Rd	Brookline
Not Named in Database	353 School St	Watertown
Not Named in Database	111 Chestnut St	Cambridge
Not Named in Database	4 Middlecot St	Belmont
Lawrence Light Guard Armory	90 High St	Medford
Not Named in Database	149-151 Cherry St	Cambridge
Johnstone, T. A. - Potter, J. E. Building	17 Cumberland St	Boston
Sunny Meade Apartments	1480-1486 Commonwealth Ave	Boston
Hunnewell, George H. - DeBlois, Stephen Town House	78-80 West Concord St	Boston
Not Named in Database	20 Milford St	Boston
West Sixth Street Bridge over Conrail	West Sixth St	Boston

HISTORIC SITE NAME	ADDRESS	TOWN NAME
Not Named in Database	500 Boylston St	Boston
Towle, Loren D. Building	169-171 South St	Boston
Campbell, Cyrus H. House	36 Washburn St	Watertown
Otis, Second Harrison Gray House	85 Mount Vernon St	Boston
Not Named in Database	110 Prince St	Boston
Forster, Jacob Double House	19-21 Union St	Boston
Not Named in Database	170 Border St	Boston
Not Named in Database	719 Washington St	Boston
U. S. Postal Administration Office Building	424 Washington St	Boston
Bullard, E. B. House	11 Pearl St	Boston
Not Named in Database	230 Hanover St	Boston
Not Named in Database	6 Eldridge Pl	Chelsea
First Methodist Episcopal Church	43 Norwood St	Everett
Bryant House	49 South St	Bridgewater
Simpson, George House	367 Central St	East Bridgewater
Not Named in Database	118 Plymouth St	Holbrook
Curtis, John House	637 Union St	Rockland
Green, Samuel House	Goddard Ave	Rockland
Rourke, Patrick House	13 Ring Rd	Plympton
Bailey, Col. John House	733 Main St	Hanover
Wollaston Congregational Church	47-57 Lincoln Ave	Quincy
Not Named in Database	118 Hibiscus Ave	Weymouth
Grace, Mary House	508A Beechwood St	Cohasset
Sanders, Robert R. House	542 Jerusalem Rd	Cohasset
Keegan, Ralph E. House	56 Pleasant St	Cohasset
Green Street School - Patuxet School	9 Green St	Kingston
North, L. D. House	30 Summer St	Weymouth
Brown, Orin Hotel	521 Washington St	Canton
Vine Lake Cemetery - Bowers, Sarah Marker	Main St	Medfield
Not Named in Database	205 Babcock St	Brookline
Brigham Cemetery - Williams, Capt. George Stone	West Main St	Marlborough
Newcomb, Lawrence E. House	189 Old Oaken Bucket Rd	Scituate
Bates, Percy House	28-30 State St	Milton
Miller Hospital - Miller Hall South Gateposts	97 Myrtle St	Norfolk
Not Named in Database	194 High St	Norwell
Sylvester, Charles W. and Harvey T. House	115 River St	Norwell
Jones, Benjamin V. House	29 Jones St	Hingham
Hingham Centre School - Central Fire Station	8 Short St	Hingham
Corliss, Simon B. House	223 South Main St	Randolph
Moore, Nicholas F. House	37 Old Harbor St	Boston
Saint Vincent de Paul Roman Catholic Rectory	201 Bolton St	Boston
Davis, D. C. House	56 Eleanor St	Chelsea
Dartnell, M. - Winward, Edwin Double House	151 College Ave	Somerville
Saint Ann's Roman Catholic Church	50B Thurston St	Somerville
Damon, Dorothy House	10 Ridge Top Rd	Cohasset
Zegarelli, Luigi House	7 Ladd Pl	Watertown
Not Named in Database	67 Pinckney St	Boston
Not Named in Database	28 Temple St	Boston

HISTORIC SITE NAME	ADDRESS	TOWN NAME
Macquarrie, Eliza Barter Apartments	200-204 Columbia Rd	Boston
Not Named in Database	258 Chestnut Ave	Boston
Boyd and Berry Apartments	499 Columbia Rd	Boston
Penniman, William House	335 Middle St	Braintree
Thayer, Harvey House	404 Union St	Braintree
Center School	Dedham St	Wrentham
Ware, Alpheus House	63 Bullard St	Sherborn
Tucker House	2 West Main St	Hopkinton
Not Named in Database	61 Pleasant St	Hopkinton
Tilton, Charles H. Shoe Factory	60 Pleasant St	Ashland
Fountain Street Bridge	Fountain St	Framingham
Morse, William House	40 Pleasant St	Marlborough
Not Named in Database	42 Parks Dr	Sherborn
Not Named in Database	94 Lincoln St	Framingham
Indian Burial Ground	Eliot St	Natick
Patriquin, Oliver House	38 Chestnut St	Weston
Sleeper, Eugene House	15 Lake Ave	Walpole
Canegaly, Harry J. House	31 Pine St	Easton
Packard Manse	583 Plain St	Stoughton
MacKenzie, Harold House	37 Centre St	Dover
Baker, James Bradford House	1330 High St	Westwood
Greenwood, Lyman House	20 Charles River St	Needham
Not Named in Database	1 Berkshire Rd	Wellesley
Simons, Fay House	59 Livermore Rd	Wellesley
Tubbs, Benjamin H. Iron Casting Foundry	793 High St	Westwood
Bemis Textile Mills	5-17 Bridge St	Watertown
Snow, William G. House	77 Russell Ave	Watertown
Bialer House	34 Hyslop Rd	Brookline
Not Named in Database	2 Vogel Terr	Brookline
Wester, John D. House	13 Bishop St	Boston
French, Abram House	19 Parley Ave	Boston
Not Named in Database	166 Wachusett St	Boston
Not Named in Database	41 Hinckley Rd	Milton
Milton Cemetery Superintendent's House & Office	211 Centre St	Milton
Milton Cemetery - Fenno Tomb	211 Centre St	Milton
Vinson, A. B. B. House	88 Dix St	Boston
Lincoln Block	113 Brighton Ave	Boston
Ionic Hall	149 Roxbury St	Boston
Not Named in Database	17-25 Carlton St	Brookline
Central Square Building	674 Massachusetts Ave	Cambridge
Not Named in Database	5 Bryant St	Cambridge
Not Named in Database	20-24 Bryant St	Cambridge
Saint James Episcopal Church	1991 Massachusetts Ave	Cambridge
Not Named in Database	163 West Canton St	Boston
Not Named in Database	91 Warren Ave	Boston
Valentine, Herbert E. House	1098 Broadway	Somerville
Not Named in Database	83 Waltham St	Boston
Not Named in Database	86 Waltham St	Boston

HISTORIC SITE NAME	ADDRESS	TOWN NAME
Gray, Orin T. House	59 Oak St	Boston
Norcross, Edward G. House	23 1/2 Myrtle St	Boston
Sherman, Amory F. Double House	1472-1474 Tremont St	Boston
Not Named in Database	106 Cambridge St	Boston
Not Named in Database	67-73 Harvard Ave	Boston
Merrill, Silas House	209 Newbury St	Boston
Not Named in Database	91-93 Endicott St	Boston
Summer Street Bridge over B Street	Summer St	Boston
Not Named in Database	5-7 Battery St	Boston
Not Named in Database	14-16 Quincy St	Boston
Not Named in Database	17 Medford St	Chelsea
Fobes - Kingman House	1085 Pleasant St	Bridgewater
Carter, George House	21 Hillview Ave	Holbrook
Spillaine, Harold House	440 Front St	Weymouth
Maplewood Cemetery	Webster St	Rockland
Loring, George M. Jr. House	988 Main St	Hingham
Cushing, Hosea House	82 South Pleasant St	Hingham
Horton, Franklin P. House	94 Merrymount Rd	Quincy
Drake, Dr. Wallace Garage	88 Sea St	Weymouth
Leeds, Samuel House	687 East Second St	Boston
Not Named in Database	391 Meridian St	Boston
Mann, A. K. Building	403 Broadway	Chelsea
Studley, George W. Row House	127 Saratoga St	Boston
Revere Beach Parkway Bridge over B & M Railroad	Revere Beach Pkwy	Revere
Sargent, Ignatius House	24 Water St	Hingham
Silvia, Harry M. House	10 Arrowwood St	Cohasset
Drago, Francis L. Jr. House	33 Rustic Dr	Cohasset
Copeland, C. House	169 Border St	Cohasset
Wollcott, Jonathan A. House	32 Nichols Rd	Cohasset
Williams, Alice Weld House	215 Atlantic Ave	Cohasset
Charlestown Navy Yard - Marine Parade Ground	Navy Yard	Boston
Holmes, Paraclete II Barn	212 Main St	Kingston
Thomas, Zachariah House	108 Saint George St	Duxbury
Cook, Samuel House	23 Summer St	Weymouth
Not Named in Database	8 Hurlcroft Rd	Milton
Not Named in Database	25 Windsor Rd	Milton
Dedham Great Common Training Field	High St	Dedham
Smith, Hugh - De Mazes, Charles House	23 Norfolk Rd	Holbrook
Visser, J. Frederick House	43 Jones St	Hingham
Bird - Barstow House	471 East Fourth St	Boston
Goldfarb, Lillian Tenement Building	63 Myrtle St	Boston
Higginson, Stephen Jr. - Brown, Dr. John B. House	8 Joy St	Boston
Christen, Louis House	30 Cedar Lane Way	Boston
Rand-Avery Supply Company - Pinkham Press Building	871 Commonwealth Ave	Boston
Charles River Reservation - Nonantum Road	Nonantum Rd	Boston
Corey, Frank J. House	13 Henderson St	Somerville
Old Harbor Parkway - Laporte, Joseph E. Monument	Columbia Rd	Boston
Swallow, George A. House	143 Fair Oaks Pk	Needham

HISTORIC SITE NAME	ADDRESS	TOWN NAME
Codman, William Coombs Apartments	116 Charles St	Boston
Milton Academy - Cox, William Library	163 Centre St	Milton
Mulhern, John House	74 Charles River Rd	Watertown
Pine, John Butcher Shop	164 North Main St	Natick
Not Named in Database	95 Pinckney St	Boston
Plymouth Cordage Company Double Worker Housing	41-43 Spooner St	Plymouth
Cooney, John J. Jr. House	14 G. L. Bean Dr	Braintree
Not Named in Database	29 Bowditch St	Braintree
Not Named in Database	44 Hobart St	Braintree
Old Colony Railroad Snow's Road Bridge	Snow's Rd	Middleborough
Kiddie Kamp Cabin	161 Lakeview St	Sharon
Wrentham State School - Paquin	Prouty Dr	Wrentham
Wrentham State School Employee Housing 5	Bryant Ave	Wrentham
Blackington - Bishop House	32 Frairy St	Medfield
Southville Fire Station	2 Harrington St	Southborough
Phipps, Benjamin Store	188 Hayden Rowe St	Hopkinton
Brigham, Capt. Samuel Garrison House	303 Brigham St	Marlborough
Stone, Ebenezer and Jane Walker - Johnson, Joseph B. and Susan Stone House	102 Central St	Framingham
Not Named in Database	77 Cottage St	Framingham
Bacon, John House	109 Walnut St	Natick
Waite, W. W. House	71 Eliot St	Natick
Not Named in Database	335 Union Ave	Framingham
Reeves Tavern	126 Old Connecticut Path	Wayland
Colburn, John House	1666 High St	Westwood
Route 1 Northbound Bridge over I-95 Northbound	Rt 1	Sharon
Not Named in Database	126 Walpole St	Norwood
Not Named in Database	40 Central St	Easton
Easton World War Two Monument	46 Church St	Easton
Not Named in Database	12-14 Farm St	Dover
Nehoiden - Revere, Paul Block	270-274 Rosemary St	Needham
Fuller, Hezekiah House	25 Woodlawn Ave	Wellesley
Lockwood Brackett Company - Moore, George W. Inc.	100 Beaver St	Waltham
Carpenter, George House	63 Buckminster Rd	Brookline
Not Named in Database	5 Wellington Terr	Brookline
Kellar, John House	85-87 Francis St	Brookline
Not Named in Database	30 Ridge Rd	Milton
Walter Baker Chocolate Company - Webb Mill	1 Eliot St	Milton
Dwyer, Cortes H. Three Decker	63 Hillside St	Boston
Simmons, David A. House	163-165 Highland St	Boston
Cushing, Isaac C. House	104 Elm St	Boston
Hale, Edward Everett House	12 Morley St	Boston
Not Named in Database	68 Elm Hill Ave	Boston
Sorkin, Jacob House	37 Fairland St	Boston
Richmond, Augustus C. House	52-54 Woodward St	Boston
McDermott, Andrew Row House	206 Hampden St	Boston
Costello, Lillian B. House	11 Potosi St	Boston
Hamburg, George J. Apartment House	153-155 Strathmore Rd	Boston

HISTORIC SITE NAME	ADDRESS	TOWN NAME
Vose, George House	36 Evans Rd	Brookline
Saint Theresa of the Child Jesus Catholic Church	440 Mount Auburn St	Watertown
Capitelle, George House	437 Mount Auburn St	Watertown
Not Named in Database	32 Taylor Rd	Belmont
Cotter, W. P. Building	1360-1364 Beacon St	Brookline
Isenbeck, Charles A. House	111 Longwood Ave	Brookline
M. I. T. - Walker Memorial	Memorial Dr	Cambridge
Hurd, Theodore House	10-12 Bigelow St	Cambridge
Glover, Henry R. House	62 Meacham Rd	Somerville
North Street Bridge	North St	Medford
Not Named in Database	7 Kenilworth St	Boston
Gerrish, Hiram House	12 Gloucester St	Boston
Not Named in Database	470-472 Warren St	Boston
Not Named in Database	256-260 Warren St	Boston
Not Named in Database	11 Thorpe St	Somerville
Reid and Murdock Wholesale Grocery Warehouse	350 Medford St	Somerville
Pope, Fred - Bancroft, Sarah House	355 Beacon St	Boston
Charlestown Heights - Swimming Pool	Medford St	Boston
Saint Cyprian's Episcopal Church and Parish House	1075 Tremont St	Boston
Reed, Josiah House	11 Harvard St	Boston
Avery, Alden House	242 Newbury St	Boston
Wakefield Building	84-98 Canal St	Boston
Handy, Lottie G. Row House	766 East Broadway	Boston
Not Named in Database	32 North St	Boston
Not Named in Database	150 Trenton St	Boston
Not Named in Database	19 Charter St	Boston
Skinner, James House	170 Linden St	Everett
Cross, Capt. Nathaniel House	77 North Central St	East Bridgewater
Thayer, Lewis House	607 South St	Holbrook
Belcher Cemetery	712 Randolph St	Weymouth
Not Named in Database	221 Union St	Weymouth
Not Named in Database	714 Circuit St	Hanover
Wiley, Stephen House	8 Bunton St	Milton
Powers, Edgar House	30 Eaton St	Milton
Rocco and Sons Barber Shop	112 Franklin St	Quincy
Grossi, Virgilio House	86 Dixwell Ave	Quincy
Wright, Lillian McLean House	50 Saville Ave	Quincy
Mount Wollaston Cemetery Vietnam War Memorial	20 Sea St	Quincy
Quincy Police Station	442 Southern Artery	Quincy
Old North Burial Ground	126 Norton St	Weymouth
Not Named in Database	53-55 High St	Weymouth
Not Named in Database	40 Andrew Ave	Hull
Chelsea Fire Engine House #1	104 Park St	Chelsea
Sawyer, Henry House	287 Washington Ave	Chelsea
Gill, James B. House	196-198 South St	Hingham
Beals House	114 East St	Hingham
Pratt, Samuel Chester House	416 Beechwood St	Cohasset
Boling, Ruben Donald House	256 Forest Ave	Cohasset

HISTORIC SITE NAME	ADDRESS	TOWN NAME
Berens, J. Stanton House	86 Pond St	Cohasset
Valine, Frederick P. House	13 Norfolk Rd	Cohasset
Meetinghouse Pond	North Main St	Cohasset
Charlestown Navy Yard - Pier 8	Navy Yard	Boston
Twelfth Congregational Church	68 Wm. C. O'Connell Way	Boston
Hunt, Samuel House	286 Washington St	Duxbury
Mowry, Elisha C. House	247 Washington St	Duxbury
Spring Brook Cemetery West Entrance	Spring St	Mansfield
VFW Parkway	VFW Pkwy	Brookline
Not Named in Database	6-8 Belvoir Rd	Milton
Manfredi, Joseph F. House	51 Surry Dr	Cohasset
Greenfield, J. House	24 Oakland Rd	Sharon
Not Named in Database	413 East Eighth St	Boston
Pahtz, Ernest J. Stable	62 Grampian Way	Boston
Homer, William - Cockayne, George House	92 Myrtle St	Boston
Not Named in Database	50 Phillips St	Boston
Our Lady of the Assumption Roman Catholic Church Rectory	404 Sumner St	Boston
Camp Wonderland Cabin	186 Massapoag Ave	Sharon
Not Named in Database	32 Liberty St	Randolph
Not Named in Database	29 Liberty St	Randolph
Teague, Charles I. - Fowler, H. M. House	5 Pearson Rd	Somerville
Not Named in Database	12-14 Malvern Terr	Medford
Not Named in Database	15 Bonner Ave	Medford
Chase, Frederick H. House	50 Brook Rd	Sharon
Woodbridge, George S. House	30 Glendale Rd	Sharon
Ware, Ephraim Carriage House - Barn	198 Oakland St	Wellesley
Berenson, Louis Block	2107-2115 Washington St	Boston
Not Named in Database	133 Ormond St	Boston
Slater, Robert House	16 Arlington Rd	Brookline
Swig, Benjamin H. House	32 Arlington Rd	Brookline
Lerman, Jacob House	86 Arlington Rd	Brookline
Hancock Village Duplex	17-37 Thornton Rd	Brookline
Souther, Ethel House	15 Lily Pond Ln	Cohasset
Not Named in Database	15-17 Wyman St	Arlington
Not Named in Database	959 Chestnut St	Newton
Not Named in Database	7 Fayette Pl	Newton
Jennison, Albert - Carbury, Philip House	7-9 Gardner St	Newton
French, Evalina - Marcy, Thomas House	21 Thornton St	Newton
Stanley, Francis E. House	31 Jefferson St	Newton
Brackett, Cephas House	44 Jefferson St	Newton
Not Named in Database	7 Remick Terr	Newton
Fleming House	16 Broadway	Newton
Brooks, Alfred House	67-69 Dalby St	Newton
Not Named in Database	92 Allison St	Newton
Nugent, Peter House	278 Watertown St	Newton
Keating, John House	58 Cook St	Newton
Kivell, Michael House	118 West St	Newton
Judkins, Amos House	8 Central Ave	Newton

HISTORIC SITE NAME	ADDRESS	TOWN NAME
Not Named in Database	231 Webster St	Newton
Davis, Seth School - Davis Academy	152 Webster St	Newton
Sawyer, Walter S. House	201 Suffolk Rd	Newton
Muldoon, Arthur House	266 Langley Rd	Newton
Leonard, Alonzo H. House	56 Paul St	Newton
Beal, Herbert M. House	40 Harrison St	Newton
Keiser, Charles House	13 Parker Ave	Newton
Guild, Charles A. House	167 Woodward St	Newton
Strong, William C. House	23 Moffat Rd	Newton
Not Named in Database	41 Windermere Rd	Newton
Not Named in Database	115 Commonwealth Ave	Newton
Not Named in Database	393 Commonwealth Ave	Newton
Not Named in Database	106 Monadnock Rd	Newton
Not Named in Database	25 Essex Rd	Newton
Moss, James W. House	15 Kingsbury Rd	Newton
Not Named in Database	53-55 Athelstane Rd	Newton
Not Named in Database	147 Plymouth Rd	Newton
Not Named in Database	31 Morse Rd	Newton
Not Named in Database	551 Chestnut St	Newton
Not Named in Database	18-24 Jones Ct	Newton
Taylor, Mark C. House	82A Lowell Ave	Newton
Not Named in Database	18 McCarthy Rd	Newton
Not Named in Database	624 Saw Mill Brook Pkwy	Newton
Gane, Henry House	121 Adena Rd	Newton
Not Named in Database	794 Beacon St	Newton
Not Named in Database	191 Sumner St	Newton
Not Named in Database	19 Commonwealth Pk	Newton
Not Named in Database	65 Old England Rd	Newton
Not Named in Database	26 Nancy Rd	Newton
Not Named in Database	5-7 Oak St	Newton
Not Named in Database	404 California St	Newton
Not Named in Database	211 Grove St	Newton
McDonald, Joseph A. House	14 Central Terr	Newton
Not Named in Database	28 Lorna Rd	Newton
Not Named in Database	36 Osborne Path	Newton
Not Named in Database	22 Tocci Path	Newton
Not Named in Database	143 Truman Rd	Newton
Not Named in Database	144 Evelyn Rd	Newton
Not Named in Database	144 Baldpate Hill Rd	Newton
Not Named in Database	57 Bencliffe Cir	Newton
Farrell, Patrick House	290 Watertown St	Newton
Not Named in Database	11 Murphy Ct	Newton
Sheldon, Henry N. House	46 Columbus St	Newton
Adams, Edward House	262 Otis St	Newton
Morrill, William B. House	68-70 Cottage St	Newton
Kane, Matthew Francis and Claire B. House	354 Otis St	Newton
Not Named in Database	415-427 Lexington St	Newton
Not Named in Database	88 Meagher Ave	Milton

HISTORIC SITE NAME	ADDRESS	TOWN NAME
Not Named in Database	24 Chilton Pk	Milton
Not Named in Database	11 Young Path	Newton
Bevilacqua, Giuseppe Building	91-93 Prince St	Boston
Eames, John Henry and Louisa House	18 Franklin St	Medford
Bony House	15 Myrtle St	Medford
Bodman, Fred A. House	1 Franklin Commons	Framingham
Bodman, Fred A. House	4 Franklin Commons	Framingham
Mount Auburn Cemetery - Terry, John S. Monument	580 Mount Auburn St	Watertown
Mount Auburn Cemetery - Langdell, Christopher Columbus Monument	580 Mount Auburn St	Watertown
Lenox Street Apartments - Building #7	1-9 Ditmus Ct	Boston
Not Named in Database	251-253 Blue Hills Pkwy	Milton
Stetson, James - Lamb, Charles House	186 Chestnut St	Randolph
Lyon, Rev. Walter K. Memorial Housing Development for the Elderly - Building D	1 Elderly Dr	Randolph
Not Named in Database	149 Chiswick Rd	Boston
Not Named in Database	6 Colborne Rd	Boston
Not Named in Database	14 Colborne Rd	Boston
Not Named in Database	10 Highfield Cir	Milton
Not Named in Database	19 Highfield Cir	Milton
Not Named in Database	35 Garden St	Milton
Not Named in Database	14 Cliff Ave	Scituate
Grainger, W. W. Building	54 Newmarket Sq	Boston
Casey, William H. and Amy H. House	138 Winthrop St	Medford
Abbott, Jonathan Edwin and Mary J. Miller House	21 Vine St	Medford
Cooper, Franklin G. House	138 Newton St	Weston
Robbins, Frank and Ella J. - O'Brien, John and Mary House	378 Cherry St	Newton
Smithcraft Lighting Garage	190 Everett Ave	Chelsea
Not Named in Database	28 Barry St	Randolph
Not Named in Database	297 Canton St	Randolph
Hughes House	6 Maple St	Boston
Raphel, Samuel House	26 Schuyler St	Boston
Loesser, George K. L. and Nellie House	36 Beals St	Brookline
Marshall, Frank House	64 Naples Rd	Brookline
Bent, B. L. - Leahy, M. M. House	82 Stedman St	Brookline
Not Named in Database	37 Addington Rd	Brookline
Kerstein, Hyman W. Garage	54 Gardner Rd	Brookline
Not Named in Database	13 Columbus Ave	Easton
Winsor, Robert Barn	275 Meadowbrook Rd	Weston
Not Named in Database	185 Belmont St	Brockton
Messiah Baptist Church	80 Legion Pkwy	Brockton
Gardner Block	76-84 Centre St	Brockton
Not Named in Database	2 Bellevue Ave	Brockton
Not Named in Database	364-366 Commercial St	Braintree
Jones, George House	467 East Main St	Milford
Day, Warren House	56 Franklin St	Wrentham
Howard, Dennis House	2 Winter St	Franklin
Dean, Charles H. House	11 Temple St	Medway
Not Named in Database	134 Warren Ave	Marlborough

HISTORIC SITE NAME	ADDRESS	TOWN NAME
Boynton, V. Maria House	38 Hayes St	Framingham
Saxonville Mills Company #2	1602 Concord St	Framingham
Not Named in Database	2 Lake St	Sherborn
Gardner's Cottage - Hunnewell Estate	855 Washington St	Wellesley
Ambrose House	204 South St	Foxborough
Bistor, Otto F. - Perron, Oliver House	49-51 Davis Ave	Norwood
Gay, George W. House	71 Winter St	Norwood
Wilson, Jesse C. House	13 Depot St	Easton
Dunbar Family Cemetery	585 Walnut St	West Bridgewater
Ware, Dexter House	251 Washington St	Wellesley
Washburn, Cyrus House #3	13-15 Washburn Ave	Wellesley
Lawton, George House	54 Central St	Waltham
Leonardi - Maynard Block	472-478 Trapelo Rd	Belmont
Mann House	249 Buckminster Rd	Brookline
Not Named in Database	47 Northbourne Rd	Boston
Weld, Dr. Charles G. House	50 Goddard Ave	Brookline
Aberdeen Realty Company House	69-71 Beaconsfield Rd	Brookline
First Parish Church Rectory	353 Walnut St	Brookline
Richards, Ellen H. Swallow House	32 Eliot St	Boston
Sias, Joseph House	25 Centre St	Milton
Badger, William F. House	181 Fairmount Ave	Boston
D'Entremont, Oliver Two-Family House	586 Weld St	Boston
Not Named in Database	21 Beech Glen	Boston
Not Named in Database	4 Burton Ave	Boston
Not Named in Database	42 Neponset Ave	Boston
Ryan, Mary J. House	95 Robinwood Ave	Boston
Nawn, John J. - Hind, Thomas J. Company Building	121-127 Magazine St	Boston
Not Named in Database	80-82 Bernard St	Boston
Rairbanks Realty Trust Building	1547 Beacon St	Brookline
Barclay House	1530 Beacon St	Brookline
Freeman, Harry S. House	7-9 Littell Rd	Brookline
Murphy, P. Francis House	124 Browne St	Brookline
Not Named in Database	104 Mount Auburn St	Cambridge
Chadwick and Stillings Building	201 Saint Botolph St	Boston
Southern Junior High School	8 Vinal St	Somerville
Not Named in Database	93 Jacques St	Somerville
Conant, George C. Building	11-13 Edinboro St	Boston
Silsbee, Nathan House	183 Beacon St	Boston
Templeton, John Row House	52-56 Beach St	Boston
Not Named in Database	107 Winthrop St	Boston
Emmanuel Church Sunday School	13 Newbury St	Boston
Chadwick and Stillings House	228 Newbury St	Boston
Not Named in Database	1242-1274 Washington St	Boston
Eblana - Alley Brewery Bottling Plant	117 Heath St	Boston
Whitmarsh, James Shoe Factory	524 Washington St	Abington
Shaw, Charles House	429 High St	Abington
Boynton, Edward P. House	238 Adams St	Abington
Old Burial Ground - Fern Hill Cemetery	790 High St	Hanson

HISTORIC SITE NAME	ADDRESS	TOWN NAME
Ellis, J. T. - Parker, L. B. House	271 Main St	Plympton
Lennon, Edward J. House	53 Taber St	Quincy
Hollis, L. G. - James, Alfred House	335 Commercial St	Weymouth
Not Named in Database	65 Fourth Ave	Weymouth
Weymouth Civic Center - Veterans Memorial Wall	89 Middle St	Weymouth
Not Named in Database	983 Commercial St	Weymouth
Not Named in Database	15 Lee St	Weymouth
Not Named in Database	1691 Commercial St	Weymouth
Not Named in Database	12-14 Central Ave	Chelsea
Paul, F. E. House	25-27 John St	Chelsea
Lane, Ebenezer House	269 High St	Hingham
Hersey, Jeremiah House	2 South Lane	Hingham
Hingham Cemetery - Ames Memorial Chapel	12 South St	Hingham
Lane, Leavitt Jr. House	36 Spring St	Hingham
Mahon, Phyllis Wheeler House	12 Norman Todd Rd	Cohasset
Keegan House	65 Pleasant St	Cohasset
Badger, Grace House	91 Atlantic Ave	Cohasset
Brooks, Nathan - Clarke, G. Herbert House	20 Summer St	Kingston
Not Named in Database	9 Ford Pl	Scituate
Holmes, Thomas House	88 Acorn St	Marshfield
Merritt, Harold House	628 Country Way	Scituate
Vine Lake Cemetery - State Hospital Marker	Main St	Medfield
Edgeworth Mission Congregational Society Chapel	257 Pearl St	Malden
Cicierega, Gerald House	17 Summer St	Kingston
Jacobs, Joshua II House	99 Jacobs Ln	Norwell
McCartney, D. House	581 River St	Norwell
Not Named in Database	16 Cedar Lane Way	Boston
Goodnow, Nathan Brooks House	1 North Main St	Natick
Sorrentino, Rocco House	283 Cedar St	Cohasset
Not Named in Database	936 Main St	Millis
Spring Brook Cemetery - Allen Mausoleum	Spring St	Mansfield
Jackson, James J. and Rachel Brooks Garage	15-19 Beaver Pl	Boston
Reed, D. A. House	27 Pearl St	Weymouth
Ames Shovel and Tool Company Valve House	28 Main St	Easton
MacFarlane, Frank House	139 Russell Ave	Watertown
Riley, William Three-Decker	460 Columbia Rd	Boston
Rays Woolen Company Worker Housing	319 Hartford Ave	Bellingham
Stewart, Herbert C. House	172 King St	Franklin
Fay, William Augustus House	85 Main St	Southborough
Southborough Second Meeting House	15 Common St	Southborough
Damon, W. House	84 Turnpike Rd	Southborough
Wilder, Sydney Copper Pump Company	400 Washington St	Holliston
NRDEC Building #52 - Family Housing	Kansas St	Natick
Morse, Lucy - Wheeler House	4 Pleasant St	Natick
Wheelock - Lovis - Curran House	300 Nahatan St	Norwood
Cunningham, Daniel House	7 Depot St	Easton
Not Named in Database	9 Livermore Rd	Wellesley
Not Named in Database	48 Lake Shore Dr	Westwood

HISTORIC SITE NAME	ADDRESS	TOWN NAME
Not Named in Database	182 Pond St	Westwood
Alden House	42 School St	Dedham
Not Named in Database	15 Barton St	Waltham
Tsomides House	121 Seaver St	Brookline
Greenwood, Elizabeth House	6-8 Emerson St	Brookline
Phelps, D. W. House	11 White Pl	Brookline
Not Named in Database	299-303 Harvard St	Brookline
Not Named in Database	23 Kenton Rd	Boston
Barrows, Rev. Samuel J. House	51 Sawyer Ave	Boston
Not Named in Database	450 Harrison Ave	Boston
Not Named in Database	184 Thornton St	Boston
Not Named in Database	4 Monument Sq	Boston
Saint Andrews Episcopal Church	21 Marlboro St	Belmont
The Winsor School	103-117 Pilgrim Rd	Boston
Hancock - Torrey House	53 Church St	Cambridge
Royal White Laundry	165 Cedar St	Somerville
Wetherald, James T. Row House	50 The Fenway	Boston
Thomas, David W. Apartment Building	1-1A Symphony Rd	Boston
Not Named in Database	421 Marlborough St	Boston
Bartlett, C. S. House	172 Commonwealth Ave	Boston
Citizens Electric Light Company	84-92 Condor St	Boston
Not Named in Database	37 Rutland Sq	Boston
Not Named in Database	2-4 Concord St	Boston
Not Named in Database	41 Ames St	Somerville
Bonner - Snow House	16-18 Laurel St	Somerville
Not Named in Database	13 Summit St	Somerville
Not Named in Database	51 Thornton St	Boston
Liberty Mutual Insurance Company Building	175-185 Berkeley St	Boston
Russian Orthodox Church of the Epiphany	963 South St	Boston
Brown, Amos - Damon, James House	10 Cedar St	Boston
Not Named in Database	88 White St	Boston
Carney, Hannah and Mary Building	90-92 Bedford St	Boston
Atlantic National Bank Building	144-145 Tremont St	Boston
Stetson, David Double House	52 Park St	Boston
Ritz Hotel	5 Newbury St	Boston
Not Named in Database	121 Wilmington Ave	Boston
Not Named in Database	284 Newbury St	Boston
Winter Street Building	443-447 Washington St	Boston
Slattery, William Apartment House	71 North Margin St	Boston
Boston Wharf Company Building	26-28 Thomson Pl	Boston
Downer, Samuel House	10 High St	Boston
McLauthlin, George T. Company Building	120 1/2 Fulton St	Boston
Not Named in Database	30 Charter St	Boston
Not Named in Database	143 Fulton St	Boston
Reed, Josiah House	46 Union St	Weymouth
Sisk, T. N. House	854 Union St	Rockland
Not Named in Database	850 Pleasant St	Weymouth
Bryantville First Baptist Church	214 Main St	Hanson

HISTORIC SITE NAME	ADDRESS	TOWN NAME
Not Named in Database	842 Circuit St	Hanover
Sprague, Israel House	987 Main St	Hingham
Not Named in Database	920 Main St	Hanover
Bates, John House	7-9 Pierce St	Milton
Neal, Forest I. House	20 Dixwell Ave	Quincy
Quincy Center Plaza	1385 Hancock St	Quincy
Ames, Carrie W. House	30 Whitney Rd	Quincy
Not Named in Database	158 Putnam St	Quincy
Not Named in Database	11 Mount Vernon Rd East	Weymouth
Waterman, Dea. Josiah House	1186 Pleasant St	Weymouth
Not Named in Database	52 Essex St	Chelsea
Whiton Barn	272 North St	Hingham
Morse, John House	271 Jerusalem Rd	Cohasset
Rice, Paul M. House	46 Gammons Rd	Cohasset
Harvard University - Robinson Gate	Harvard Yard	Cambridge
Olmsted Park Electric Lights	Olmsted Park	Boston
Phillips, Luther House	266 Main St	Kingston
Harlow, Charles M. House	77 Main St	Marshfield
Clift, William House	180 Spring St	Marshfield
Belknap, Scott B. House	465 Congress St	Duxbury
Murphey, Bartholomew Carriage Barn	803-807 Boylston St	Brookline
Franklin Gulf War Monument	Main St	Franklin
Not Named in Database	108 West Plain St	Wayland
Not Named in Database	120 Hinckley Rd	Milton
Slowey, Richard F. House	86 Howe Rd	Cohasset
Smith, Israel Barn	448 River St	Norwell
Not Named in Database	60A G St	Boston
Francis, Ebenezer - Motley, Thomas House	10 Walnut St	Boston
Necco Street Garage	10 Necco St	Boston
Bay State Hall Aparments	232 Bay State Rd	Boston
Camp Wonderland Caretaker's House	186 Massapoag Ave	Sharon
Whitney, Freeman S. House	74-76 Summer St	Natick
Jenkins, Thomas Jr. House	217 Old Oaken Bucket Rd	Norwell
Santilli Circle Rotary and Mitres	Revere Beach Pkwy	Everett
Gibbons, Robert E. House	147 Border St	Cohasset
Phillips, Luther - Barstow, Ichabod W. Barn	485 Tremont St	Duxbury
Ames Shovel and Tool Company Tenement #94	62-64 Day St	Easton
Not Named in Database	4 Chestnut St	Boston
Stackpole, Charles O. House	330 Bay Rd	Easton
Ames Shovel and Tool Company Tenement #8	5 North Main St	Easton
Pondville Cemetery - Fales, J. J. Monument	Everett St	Norfolk
Not Named in Database	63 Hollingsworth Ave	Braintree
Hollis, Charles Webster House	507 Washington St	Braintree
Not Named in Database	25 Minot St	Wrentham
Cumberland Farms Convenience Store	4 Common St	Wrentham
Temple House	24 Lincoln St	Medway
Not Named in Database	82 Grove St	Hopkinton
Not Named in Database	30 Latisquama Rd	Southborough

HISTORIC SITE NAME	ADDRESS	TOWN NAME
Fountain Street Bridge	Fountain St	Framingham
Hurley, Thomas P. House	50 Fairmount St	Marlborough
Not Named in Database	31 Cavanaugh Rd	Wellesley
Carbory House	334 Washington St	Walpole
States, George W. House	22 Beech St	Norwood
Phillips. Henry A. - Kimball. Willie Estey House	263 Depot St	Easton
Nelson, Carl House	12 Howland Ct	Easton
Sheaf, Leon House	7 Oakley Rd	Dover
Not Named in Database	8 Midland Rd	Wellesley
Farnham, Maria House	84 Crest Rd	Wellesley
Not Named in Database	5 Sessions St	Wellesley
Main Street Bridge over B&M Railroad	Main St	Watertown
Amory, Charles Cottage	924 Brush Hill Rd	Milton
Forbes, Cornelia Frances House	956 Brush Hill Rd	Milton
Higgins, Gertrude R. M. House	128 Dudley St	Brookline
Williams, Arthur Jr. House	133 Buckminster Rd	Brookline
Not Named in Database	60 Blake Rd	Brookline
Not Named in Database	115 Walnut St	Brookline
Not Named in Database	145 Eliot St	Milton
North - Glover Schoolhouse	147 Canton Ave	Milton
Mair, Alexander Double House	12-14 Creighton St	Boston
Dudley School	Dudley St	Boston
Dudley Terminal Bus Platform	130 Dudley St	Boston
Not Named in Database	51-53 Moreland St	Boston
Not Named in Database	30 West Cottage St	Boston
Not Named in Database	48 Neponset Ave	Boston
Armstrong, Benjamin House	3 Alveston St	Boston
Not Named in Database	128 Saint Mary's St	Boston
Not Named in Database	8-10 Holyoke St	Cambridge
Stanstead, The	19 Ware St	Cambridge
Gerrish, Hiram House	349 Marlborough St	Boston
Lawrence, A. A. House	59 Commonwealth Ave	Boston
Blaikie, Luther and Eva M. House	24 Walnut St	Somerville
Fiske, Benjamin - Bridge, William Stoddard House	81 Warren St	Boston
James, Benjamin - James, George B. Row House	306 K St	Boston
Beckler, Daniel W. Row House	301 K St	Boston
Dowling, James House	950 South St	Boston
Chapman, Henry House	210 Endicott St	Boston
Brown, Edward J. Building	128-130 Oliver St	Boston
Copp's Hill Terrace	Commercial St	Boston
Hotel Morse	183-187 Green St	Boston
Carleton, David House	37B Cross St	Medford
Mills, M. Augustus House	535-537 Ferry St	Everett
Crooker - Dunphy House	225 Main St	Bridgewater
Alden, Joseph House	784 Bedford St	East Bridgewater
Vaughan, Stetson Boot and Shoe Factory	523-525 Plymouth St	Abington
Channing Unitarian Church	45 Webster St	Rockland
Not Named in Database	609 Center St	Hanover

HISTORIC SITE NAME	ADDRESS	TOWN NAME
Smith, Edgar L. House	669 State St	Hanson
Not Named in Database	3 Blaisdell Rd	Hingham
Barstow, Henry Briggs and Emily Morse House	23 Broadway	Hanover
Smith, A. C. and Company Gas Station	117 Beale St	Quincy
Quincy Patriot Ledger Newspaper Office	13-19 Temple St	Quincy
Not Named in Database	25 Hinston Rd	Weymouth
Not Named in Database	70 Hawthorne St	Weymouth
Not Named in Database	11 Suwanee Rd	Weymouth
Gerrish House	44 Ellsworth St	Chelsea
Not Named in Database	84-86 Hawthorn St	Chelsea
Shute, Isaiah House	693 Main St	Hingham
Not Named in Database	81 Hersey St	Hingham
Ripley House	345-347 Main St	Hingham
Leavitt, Elijah House	338 Main St	Hingham
Morse, Benjamin F. House	313 North Main St	Cohasset
Livingston, J. Albert House	50 Linden Dr	Cohasset
Stephenson, Jesse - Snow, Ephraim House	70 Black Horse Ln	Cohasset
Cohasset Horse Fountain and Trough	North Main St	Cohasset
Najjar, Victor A. House	368 Atlantic Ave	Cohasset
Eliot, Elizabeth B. House	47 Crafts Rd	Brookline
Watertown Arsenal - Administration Building	Talcott Ave	Watertown
Drew, Cornelius House	4 Linden St	Kingston
Ricker, Charles D. House	15 Harrison St	Wayland
Not Named in Database	38 River Ridge	Wellesley
Saint Thomas Aquinas Hall	40 Darrow Rd	Quincy
Cary Hill - Adams Street Stone Walls	Adams St	Milton
Patrolia, Charles T. House	24 Locust Rd	Cohasset
Not Named in Database	24 Dean Rd	Weston
Farrar, Albert House	3 Tiffany Rd	Norwell
Brighton Fire House - Municipal Building	24 Chestnut Hill Ave	Boston
Clark, Lot House	186 Grampian Way	Boston
McGregor, James House	44 Chestnut St	Boston
Shapleigh Row House - Commonwealth Avenue Hospital	619 Commonwealth Ave	Boston
Clemetis Apartments	22 Buswell St	Boston
Felch, Chester H. - Dunham, Willis House	160 North Main St	Natick
Adams, Abigail Birthplace - Commemorative Elements	180 Norton St	Weymouth
Kane, Patrick House	16 Hinckley St	Somerville
Davis, Thomas L. House	50 Mount Vernon St	Somerville
Not Named in Database	2 River Street Pl	Boston
Daniels, Eugene L. House	79 Lantern Ln	Cohasset
O'Brien, Timothy House	58 Hubbard St	Malden
Spaulding, Horace K. - Ghen, Norman A. House	412 Bay Rd	Easton
Webster, Dr. William B. Barn	7 Union St	Easton
Winchester, Walter K. House	86 Brewster Rd	Cohasset
Arch Street Railroad Bridge	Arch St	Holliston
Framingham Trust Bank	818 Washington St	Holliston
Pike - Hunt House	4 Old Flanders Rd	Westborough
Kenney House	14 Wood St	Hopkinton

HISTORIC SITE NAME	ADDRESS	TOWN NAME
Parmenter, Charles Stone Root Cellar	61 Breakneck Hill Rd	Southborough
Ring, H. P. House	32 Oak Hill Rd	Southborough
Saint Mark's School - Armour Cage	25 Marlborough Rd	Southborough
Sawin, C. B. and Son Grist Mill and Grain Store	21 Boston Rd	Southborough
Not Named in Database	237 Pleasant St	Ashland
Long, Richard H. Auto Refinishing and Upholstering	63 Fountain St	Framingham
Boston Road Bridge over Route 9	Boston Rd	Framingham
Larkin - Campbell House	141 South Main St	Sherborn
Dowd, James House	32 Eliot St	Natick
Charles River Dam	Charles River	Natick
Not Named in Database	7 Chestnut St	Weston
Everett, Aaron House	Rt 1	Foxborough
Morrill, G. H. Ink Manufacturing Co. Varnish House	640 Pleasant St	Norwood
Pullen, Sumner B. - Wood, Charles H. House	317 Nahatan St	Norwood
Not Named in Database	52 Central St	Easton
Tucker House	386 Neponset St	Canton
Whitehead, Arthur House	34-36 Cottage St	Wellesley
Not Named in Database	50 Riverdale Rd	Wellesley
Not Named in Database	38 Sexton Ave	Westwood
Not Named in Database	16 Oxford Terr	Westwood
Homer, Eleazer Bartlett House	634 Pleasant St	Belmont
Not Named in Database	11 Riverside Sq	Boston
Palmer, Frederick E. House	139 Newton St	Brookline
Pierce, Jacob House	195 Fisher Ave	Brookline
Not Named in Database	143 Manthorne Rd	Boston
Johnson, Franklin R. House	64 Sumner Rd	Brookline
Blue Hill River Road - Segment Two	Blue Hill River Rd	Milton
Schoolmaster's Hill	Franklin Park	Boston
Keyes, Emma S. Two-Family House	1841 Centre St	Boston
Ward, Delia J. Three Decker	65 Hillside St	Boston
Not Named in Database	23 Norfolk St	Boston
Crane, S. House	103 Minot St	Boston
New England Telephone and Telegraph Company Stock Rooms	31-39 Allerton St	Boston
Chenery Farmhouse	63 Hurd Rd	Belmont
Harvard Business School - Shadd Gymnasium	Soldiers Field Rd	Boston
Brazier, Abbie House	16 Bigelow St	Cambridge
Not Named in Database	137-139 Cherry St	Cambridge
Not Named in Database	51 Rutland Sq	Boston
Bean, Ivory Building	237 West Newton St	Boston
Not Named in Database	191 Warren Ave	Boston
Brooklyn Cooperage Co. Storage & Shipping Building	360-366 C St	Boston
Frothingham, James K. House	15 Eden St	Boston
Not Named in Database	34 Beacon St	Boston
Saint Angela Roman Catholic Church Convent	47 Fremont St	Boston
Sewall, Benjamin Row House	5 Sewall St	Boston
Old Colony Trust Company	17-19 Court St	Boston
Not Named in Database	170 Border St	Boston
Sturtevant Saw and Planing Mill	149-151 Border St	Boston

HISTORIC SITE NAME	ADDRESS	TOWN NAME
Pray Building	646 Washington St	Boston
Warren, William Wirt Commercial Block	329-337 Washington St	Boston
Not Named in Database	156 Trenton St	Boston
Not Named in Database	134-144 Lincoln St	Boston
Wilbur House	725 Vernon St	Bridgewater
Bassett - Conant House	46 Main St	Bridgewater
Howard, John Edward House	48 South St	West Bridgewater
Alden House	75 Alden Sq	Bridgewater
Allen, Samuel - Allen, Simeon House	305 Bedford St	East Bridgewater
Rust, Wallace - Whitmarsh, Edward S. House	24 Union St	East Bridgewater
Old South Union Church	25 Columbian St	Weymouth
Not Named in Database	450 King St	Hanover
Merritt, Elisha House	204 Clapp Rd	Scituate
Streeter, Wyman H. House	20 Lincoln Ave	Quincy
Adams National Historic Site - Carriage House	135 Adams St	Quincy
Nightengale House	24 Quincy St	Quincy
Canniff, William F. Monument	20 Sea St	Quincy
Not Named in Database	21 Edinboro Rd	Quincy
Hastings - Ketterer House	49 Saint Germain St	Quincy
Not Named in Database	83 Putnam St	Weymouth
Not Named in Database	77 Beal St	Hingham
Ribok, David Building	131-133 Hawthorn St	Chelsea
Belcher, D. W. - Soule, Margaret L. House	180 Winthrop St	Winthrop
Lane, George House	329 North St	Hingham
Souther, John House	31 Ship St	Hingham
Litchfield, Charles H. House	62 Church St	Cohasset
Eaton, Edward J. House	14 Bayberry Ln	Cohasset
Nichols, Caleb - Cousins, Capt. George W. House	159 South Main St	Cohasset
Veterans Memorial Park - World War I Wall	Border St	Cohasset
Charlestown Navy Yard - Building 62 - Hemp House	Navy Yard	Boston
Keith, H. K. and Company General Store	58-60 Summer St	Kingston
Washburn, Abial House	200 Main St	Kingston
Glass, J. - Weston, Jane House	295 Parks St	Duxbury
Cobb School	82 Main St	Kingston
White, Myron M. House	38 Standish St	Duxbury
Cushing, Benjamin B. House	209 Elm St	Duxbury
Rutledge, Richard - Chauncy House	176 Neponset St	Canton
Camp Chappa Challa Cabin	98 Powder Point Rd	Duxbury
Not Named in Database	19 French St	Wayland
Brock, Eli House	229 Ash St	Weston
Farmer John's Place	372 Walnut St	East Bridgewater
Not Named in Database	96 Cliff Rd	Milton
Julian, Robert House	22 Fernway	Cohasset
Not Named in Database	93 Warren St	Randolph
Not Named in Database	2 Elm St	Boston
Not Named in Database	66-66A Grampian Way	Boston
Not Named in Database	140 Savin Hill Ave	Boston
Brooks, Peter Chardon Double House	3 Chestnut St	Boston

HISTORIC SITE NAME	ADDRESS	TOWN NAME
Shillaber, Daniel House	3 Pinckney St	Boston
Not Named in Database	123 West St	Randolph
Doherty Block	39 South Main St	Natick
Forbes Lithograph Mfg. Company - Building A-1	1 Forbes St	Chelsea
Van Brunt, D. Bradlee - Spooner, Henry T. House	96 Pinckney St	Boston
Not Named in Database	27 Shaw St	Weymouth
Shepard House	390 Randolph Ave	Milton
O'Leary, John House	15 Tolman St	Sharon
Brennan, Robert House	8 Priest Rd	Watertown
Not Named in Database	14 Grove St	Boston
Not Named in Database	37 Pinckney St	Boston
Phinney, William Putney Bradford House	15 Crescent St	Plympton
Eustis, Frederic A. II House	1452 Canton Ave	Milton
Starkey, Fred House	34 Stoneleigh Rd	Watertown
Roazen, Louis J. House	61 Shaw Rd	Brookline
Cave, Dr. Edwin F. House	11 Laurel Rd	Brookline
Not Named in Database	53 River St	Arlington
Florence, The	424-426 Massachusetts Ave	Arlington
Not Named in Database	10 Swan Pl	Arlington
Not Named in Database	43 River Ave	Newton
Bacon, James Henry House	1 Bacon St	Newton
Clark, Richard House	11 Barnes Rd	Newton
Molineaux, Robert House	119 Grasmere St	Newton
Baldwin, William R. House	50 Elmhurst Rd	Newton
Not Named in Database	20 Marlboro St	Newton
Sanderson, George - Wetherell, Horace R. House	223 Church St	Newton
Ross, Henry F. House	51-53 Newtonville Ave	Newton
Healy, John J. House	503 Watertown St	Newton
Armstrong, John House	73 Dalby St	Newton
Not Named in Database	234 Adams St	Newton
Not Named in Database	607 Washington St	Newton
Not Named in Database	43 Crafts St	Newton
Dodge, Irving P. House	28 Eliot Ave	Newton
Woodbridge, Jonathan E. - Haseltine, John R. House	221 Auburn St	Newton
Noyes, Albert Franklin House	46 Central St	Newton
Not Named in Database	27 Winchester Rd	Newton
Studley, William H. House	37-39 Washington Pk	Newton
Pratt, Shephard L. House	31 Chase St	Newton
Not Named in Database	75 Clinton Pl	Newton
Gould, William H. House	79 Warren St	Newton
Fould, James Jr. House	306 Lake Ave	Newton
Goodwin, Mary House	17 Norman Rd	Newton
Not Named in Database	515 Walnut St	Newton
Stutson House	24 Fountain St	Newton
Newton National Bank	447 Centre St	Newton
Not Named in Database	527 Commonwealth Ave	Newton
Not Named in Database	781 Commonwealth Ave	Newton
Pitts, Francis D. House	85 Chestnut Hill Rd	Newton

HISTORIC SITE NAME	ADDRESS	TOWN NAME
Benedict, Dr. Edward House	21 Essex Rd	Newton
Not Named in Database	15 Princeton St	Newton
Lookner, Samuel House	46 Acacia Ave	Newton
Not Named in Database	77 Larchmont Ave	Newton
Not Named in Database	145 Pine Ridge Rd	Newton
Not Named in Database	34-36 Woodrow Ave	Newton
Not Named in Database	17 Philmore Rd	Newton
Not Named in Database	10 Hargrave Cir	Newton
Not Named in Database	94 Mary Ellen Rd	Newton
Not Named in Database	11 Morton Rd	Newton
Not Named in Database	83 Mandalay Rd	Newton
Not Named in Database	63 Wyoming Rd	Newton
Not Named in Database	209 Spiers Rd	Newton
Not Named in Database	170 Truman Rd	Newton
Not Named in Database	118 Evelyn Rd	Newton
Not Named in Database	235 Baldpate Hill Rd	Newton
Not Named in Database	40 Esty Farm Rd	Newton
Not Named in Database	91 Woodchester Dr	Newton
Lovely, P. House	296 Watertown St	Newton
Robertson, John R. House	465 Auburn St	Newton
Not Named in Database	139 High St	Newton
Not Named in Database	855 Commonwealth Ave	Newton
Not Named in Database	861 Commonwealth Ave	Newton
Not Named in Database	84 Cotton St	Newton
Not Named in Database	76 Dyer Ave	Milton
Not Named in Database	120 Dyer Ave	Milton
Not Named in Database	57 Revere St	Milton
Not Named in Database	18 Grove St	Milton
Not Named in Database	100 Evelyn Rd	Newton
Boone Trail Highway Historical Marker	Commonwealth Ave	Newton
Houghton Garden Wood Bridge over Woodman Stream	Suffolk Rd	Newton
Siegel, Peter B. House	18 Cleveland Pl	Boston
Lewis and Berman Building	115 Salem St	Boston
Jonathan House	39 Edwards St	Framingham
Evans, E. Emerson House	90 Belknap Rd	Framingham
Hastings, Hollis House	108 Cochituate Rd	Framingham
Mount Auburn Cemetery - Dame, Frank O. Sarcophagus	580 Mount Auburn St	Watertown
Mount Auburn Cemetery - Ulam, Adam Bruno and Mary Burgwin Lawn Marker	580 Mount Auburn St	Watertown
Whitney, Sidney Building	374 Blue Hill Ave	Boston
Not Named in Database	1916 Beacon St	Boston
Not Named in Database	31 Waldeck Rd	Milton
Not Named in Database	65 Governors Rd	Milton
Ford, John T. House	12 Babcock Rd	Milton
23 Mile Stone	Main St	Framingham
Wolk Shoe Repair Shop - Clemett Restaraunt	336-338 Boston Ave	Medford
Coulton, William and Laura Ella - Dolloph, Gilbert O. and Mary E. House	29 Logan Ave	Medford
Reardon, Joanna A. Tenement	14-16 Roach St	Boston

HISTORIC SITE NAME	ADDRESS	TOWN NAME
Island Grove Park - Drainage Holding Pool	Park Ave	Abington
Not Named in Database	11 Connolly St	Randolph
Not Named in Database	21 Connolly St	Randolph
Not Named in Database	15 Turner Dr	Randolph
Not Named in Database	27 Rock View Rd	Milton
Glassman House	15-17 Hartwell St	Boston
Wood - Wetherbee House	37 Schuyler St	Boston
Granstein, Leon E. and Theresa House	15 Adams St	Brookline
Kimball, Kate House	29 Naples Rd	Brookline
Not Named in Database	31 Savin Hill St	Canton
Not Named in Database	20 Hayward St	Easton
Kaufman Block	372-382 Warren St	Boston
Foley, Bernard House	23 Edgewood St	Boston
Not Named in Database	11 Conroy Terr	Scituate
Simpson, John B. and Lucy House	31 Regent St	Boston
Lyon, Dr. A. V. House	448 Warren Ave	Brockton
Brockton Public Library	304 Main St	Brockton
Curtis Building	105-109 Main St	Brockton
Old Colony Railroad Bridge (Milepost #20.37)	Salisbury Brook	Brockton
Penniman, Stephen House	333 Pond St	Braintree
Kellar, Clifford J. House	9 Mount Vernon St	Braintree
Not Named in Database	25 Murdock St	Middleborough
Rathbun, W. P. - Cowell, Hiram A. House	94 East St	Wrentham
Stokwell, John V. House	144 Hillside Rd	Franklin
Richardson, Elisha House	844 Lincoln St	Franklin
Not Named in Database	47 Grove St	Holliston
Locke - Curran House	15 Pleasant St	Hopkinton
Tufts, Charles C. House	15 Main St	Hopkinton
Robinson, Dr. J. H. House	50 Main St	Southborough
Valley Cottage	2 Clinton Ave	Framingham
Not Named in Database	75 Beach St	Marlborough
Flynn, G. House	84 Washington St	Marlborough
Bent, W. H. House	12 Shawmut Ave	Wayland
Everett, Frank - Goulding, Frank House	28 North Main St	Sherborn
Barker Farm Tenant House	44 Chestnut St	Weston
Colburn, Samuel Barn	76 Oak St	Westwood
Nyquist, Charles E. House	12 Reynolds St	Easton
Simpson, Charles D. House	683 Washington St	Easton
Alpha Kappa Chi Sorority House - Wellesley College	Central St	Wellesley
Wellesley Town Hall	525 Washington St	Wellesley
Parker, Rev. A. M. House	25 Hawthorne Rd	Wellesley
Not Named in Database	5 Intervale Rd	Wellesley
South Burying Ground	Wellesley St	Weston
Not Named in Database	31 Olney St	Watertown
Not Named in Database	247 Reservation Rd	Boston
Russell, Elizabeth A. House	268 Clyde St	Brookline
Phinney, Ella House	19 Goodway Rd	Boston
Not Named in Database	61 Blake Rd	Brookline

HISTORIC SITE NAME	ADDRESS	TOWN NAME
Wood, William House	217 Randolph Ave	Milton
Not Named in Database	166 School St	Milton
Harding, Benjamin F. House	124 Canton Ave	Milton
Potter Courts	3-15 Alaska St	Boston
Not Named in Database	13 Saint Marks Rd	Boston
Not Named in Database	44 Sudan St	Boston
Not Named in Database	68 Sudan St	Boston
Manning, Thomas - Johnson, Samuel W. House	69 Thomas Pk	Boston
Not Named in Database	13-15 Grove St	Belmont
Mount Auburn Cemetery	580 Mount Auburn St	Cambridge
Massachusetts Beta-Upsilon Association House	58 Manchester Rd	Brookline
Forg, Peter Hardware Factory	50 Park St	Somerville
Thomas, Washington B. Apartment Building	80 Gainsborough St	Boston
Thayer House	239 Commonwealth Ave	Boston
Not Named in Database	27 Rutland Sq	Boston
Not Named in Database	20 Worcester Sq	Boston
Not Named in Database	79 Draper St	Boston
First Church of Christ Scientist Mother Church	250 Massachusetts Ave	Boston
Not Named in Database	47-53 Putnam St	Boston
Not Named in Database	Devens St	Boston
Not Named in Database	16 Merrill St	Boston
American Express Company Stable Building	112-118 Canal St	Boston
Boston Wharf Company Building	374-384 Congress St	Boston
Brigham, P. - Ghiaradelli, Antonio Rowhouse	4 Stillman Pl	Boston
Wesson, John House	35 Washington St	Boston
Centre Street Bus Shelter	Centre St	Boston
Not Named in Database	189 Trenton St	Boston
Not Named in Database	176 Salem St	Boston
Not Named in Database	32 Austin St	Boston
Hathaway, Hiram F. House	611 East Fifth St	Boston
Pratt Town Burial Ground	Walnut St	Bridgewater
Harris, John House	4 Bennett Ln	East Bridgewater
Belcher, Nellie M. House	11-13 Summer St	Holbrook
Fairfield - Dorchester Ice Company	64 Grove St	Plympton
Cook, Novatus R. House	77 Granite Pl	Milton
Not Named in Database	11 Richmond St	Weymouth
Not Named in Database	95 Seminole Ave	Weymouth
Not Named in Database	170 Pearl St	Chelsea
Winsor, Martha Building	143 Shawmut	Chelsea
Kaplan, Isidor Building	12 Grove St	Chelsea
Neal, John R. - Hatch, Charles House	103 Sargent St	Winthrop
Ronan, Mary T. School	154 Bradstreet Ave	Revere
Wilder, Edward House	597 Main St	Hingham
Harden, Halah House	188R South St	Hingham
Lincoln, Abner House	162-164 South St	Hingham
Beechwood Cemetery	525 Beechwood St	Cohasset
Swain, Norman E. House	373 North Main St	Cohasset
Second Congregational Church Parsonage	22 Red Gate Ln	Cohasset

HISTORIC SITE NAME	ADDRESS	TOWN NAME
Bigelow, Albert S. Barn	186 North Main St	Cohasset
Stanton, Gerard House	30 Clay Spring Rd	Cohasset
Cohasset Central Cemetery - Stetson Marker	25 Joy Pl	Cohasset
McColl, Rev. Msgr. Joseph P. Statue	41 Brook St	Framingham
Charlestown Navy Yard - Building 259 - Sand Hopper	Navy Yard	Boston
Not Named in Database	248 Main St	Kingston
Sever, William Carriage House	2 Linden St	Kingston
Burgess, Nathan House	237 Washington St	Duxbury
Donovan, Richard House	220 Ferry St	Marshfield
Day, Lewis House	110 Chapman St	Canton
Unknown Fountain	1501 Beacon St	Brookline
Porter, R. W. House	24 School St	Wayland
Cowley, James T. House	18 Collier Ave	Scituate
Damon, George House	333 Clapp Rd	Scituate
Not Named in Database	92 Cabot St	Milton
Reservoir Pond Dam	Pleasant St	Canton
Weston, Brad Jr. House	32 Jones St	Hingham
Greenfield, Abraham House	69 Pleasant St	Hingham
Boyden, Ashel House	12-14 Myrtle St	Boston
Fair, Charles H. House	61 South Ave	Natick
Not Named in Database	78 Union St	Walpole
Stern, Samuel Apartment House	122-126 Charles St	Boston
Fairview Cemetery - Trotter Monument	45 Fairview Ave	Boston
Not Named in Database	36-38 Golden Ave	Medford
Not Named in Database	14 Ellis Ave	Medford
Hixson, Arthur H. House	12 Brook Rd	Sharon
Not Named in Database	73 Phillips St	Boston
Stone, Walter C. House	19 Stoneleigh Rd	Watertown
Priscilla Court	414-418 Columbia Rd	Boston
Not Named in Database	11 Spruce St	Braintree
Spring, Lizzie House	161 Cedar St	Braintree
Not Named in Database	26 Nickerson St	Braintree
Feehely, Edward House	62 School St	Holliston
Harding Botanicals Distribution Center	66 Breakneck Hill Rd	Southborough
Emery, Moses - Coffin, Jennie M. House	89 Framingham Rd	Southborough
Not Named in Database	65 Howe St	Marlborough
Not Named in Database	206 Woodland St	Sherborn
Channing, Dr. Walter Cow Barn	177 Farm Rd	Sherborn
Perry House	South St	Natick
Broad, Curtis House	94 Eliot St	Natick
Childs, Willard C. Carriage House	85 West Central St	Natick
Not Named in Database	61 Eliot St	Natick
Dowd, Edward House	30 Eliot St	Natick
Wells, John House	832 Worcester St	Wellesley
Cobb, Salmon House	83 Winter St	Mansfield
Borderland State Park - Ames Mansion Swimming Pool	257 Massapoag Ave	Easton
McMenamy, Edward J. House	11 Reynolds St	Easton
Tilden, David House	93 Pleasant St	Canton

HISTORIC SITE NAME	ADDRESS	TOWN NAME
Heinlein, William E. House	190 Claybrook Rd	Dover
Crocker, Amos House	53 Hartford St	Westwood
Guild House	4 Franklin Sq	Dedham
Not Named in Database	47 Weston St	Waltham
Not Named in Database	47 Capital St	Watertown
Clafin, Thomas Garage	172 Dean Rd	Brookline
Not Named in Database	1 Goodway Rd	Boston
Nevins, Margaret House	62 Patten St	Boston
Not Named in Database	75 Somerset Rd	Brookline
Hunt, George House	292 Hillside St	Milton
Clapp, Edwin M. House	970 Canton Ave	Milton
Boston-Plymouth Milestone	139 Adams St	Milton
West Roxbury Engine #30 Fire Station	1940 Centre St	Boston
Roxbury Standpipe	Highland Park	Boston
Not Named in Database	1 Cedar Sq	Boston
Not Named in Database	36-38 Guild St	Boston
Richardson, Henry A. House	10 Gay Head St	Boston
Not Named in Database	41 Millwood St	Boston
Moore, F. J. House	15 Landseer St	Boston
Gorham, Mary A. Three-Decker	4 Mayhew St	Boston
Wilson, John B. and Charles House	29 Monument Ave	Boston
Not Named in Database	190 Walnut St	Watertown
Lawrence, Amos A. House	135 Ivy St	Brookline
Eliot Bridge	Soldier's Field Rd	Boston
Not Named in Database	101-103 Plympton St	Cambridge
Not Named in Database	224 Hemenway St	Boston
Not Named in Database	4 Agassiz Pk	Boston
Burrell, John H. - Hall, Milton Jr. Double House	73-75 Lawrence St	Boston
Wheatland, George House	275 Clarendon St	Boston
Malta Temple - Signet Commandery #188	339-343 Medford St	Somerville
Rollins, John W. Rowhouse	95 Third St	Cambridge
Not Named in Database	19-21 Thornton St	Boston
Not Named in Database	54 Clarendon St	Boston
Hertig, Valtin Row House	94 Tyler St	Boston
Frothingham, James K. House	13 Eden St	Boston
Caton, Asa House	469 Beacon St	Boston
Chauncy, Charles Building	22-40 Chauncy St	Boston
Paine Furniture Company Building	48-72 Canal St	Boston
Casey, Thomas Building	82 West Broadway	Boston
Not Named in Database	37-41 Bartlett St	Boston
Not Named in Database	7 Harris Ave	Boston
Not Named in Database	24 Beacon St	Chelsea
Bassett, Abiel House	90 North St	Bridgewater
Leonard - Jackson House	Auburn St	Bridgewater
Dickerman, Clarence House	955 South Franklin St	Holbrook
Abington District #2 Schoolhouse	104 Hancock St	Abington
Darling, David House	969 Circuit St	Hanover
To The Unknown Dead Monument	Washington St	Norwell

HISTORIC SITE NAME	ADDRESS	TOWN NAME
Smith, Albert and Anne Lenthal Eells - Salmond, Samuel and Elizabeth Smith House	128 Washington St	Hanover
East Congregational Church, Old	577 Adams St	Milton
Not Named in Database	100 Washington St	Weymouth
Pierce, David J. House	121 Webb St	Weymouth
Not Named in Database	44 Winnisimmet St	Chelsea
Bernstein, Fannie Building	275 Broadway	Chelsea
Chelsea Veteran Firemen's Association Building	88 Hawthorn St	Chelsea
Jones, Robert Building	407 Broadway	Chelsea
Low, W. H. House	271 Washington Ave	Chelsea
Jackson, E. B. House	16 Bassett St	Chelsea
U. S. Post Office - Winthrop Main Branch	3 Metcalf Sq	Winthrop
World War II Memorial	Main St	Hingham
Everett, Annah W. House	144 Main St	Hingham
Braman, Grenville Temple Winthrop Casino	480 Jerusalem Rd	Cohasset
Nichols, Jazaniah House	355 Jerusalem Rd	Cohasset
Munnies, Ellen M. House	36 Oak St	Cohasset
Rich, Zaccheus - Alexander, Capt. Barton S. House	96 Elm St	Cohasset
Not Named in Database	122 1/2-124 1/2 Otis St	Cambridge
Not Named in Database	430 Washington St	Duxbury
Bosun's Locker	1 Fort Hill Ln	Duxbury
Camp Chappa Challa Cabin	98 Powder Point Rd	Duxbury
Hayes, Oliver P. House	160 Mann Lot Rd	Scituate
Walba, Milton House	52 Trout Brook Ave	Milton
Not Named in Database	25-27 Belvoir Rd	Milton
Collamore, J. House	483 Washington St	Norwell
Niles, I. Jr. House	96 High St	Randolph
Slade, John - Whitwell, William House	4 Pinckney St	Boston
Saint Augustine Roman Catholic Church Convent	207 E St	Boston
Linfield, David House	734 South Main St	Randolph
Mares, Walter E. - Kenealy, John House	68 Summer St	Natick
Damon, Edward House	99 Mill Ln	Norwell
Sperry, Willard L. House	9 Charles River Sq	Boston
Grady, Andrew N. House	44 Day St	Easton
Not Named in Database	27-29 Chester St	Watertown
Loud, John E. and Ephraim A. Tenement House	386-390 Commercial St	Boston
Bauch, Charles A. House	11 Boyd St	Boston
Tyng, Lizzie W. - Stafford, Wilbur F. House	72 Rosseter St	Boston
Plymouth Cordage Company Worker Housing	372 Court St	Plymouth
Macandrew, John H. House	54 West St	Braintree
Starling Boat Company Storage Building	50 Allen St	Braintree
Smith, R. House	6 Cedar St	Braintree
Bump, J. House	310 Plymouth St	Middleborough
Woodward, Palmer A. House	85 Hillside Rd	Franklin
Fitzpatrick, James House	168 Saddle Hill Rd	Hopkinton
Sweeney, Timothy House	14 West Main St	Hopkinton
Aiken House	167 Cook Ln	Marlborough
Milestone, 1767	Dudley Rd	Sudbury

HISTORIC SITE NAME	ADDRESS	TOWN NAME
Not Named in Database	375 Washington St	Holliston
Cutler, Alice H. Three Decker	43 Pratt St	Framingham
Francis, Converse - McGrath, Capt. James House	20 Pleasant St	Natick
Not Named in Database	29 Thomas Rd	Wellesley
Williamson, William - Farlow, John Garage	98 Love Ln	Weston
Aldrich, H. House	35 Main St	Foxborough
Jewell, Pliny House	21 Foundry St	Medfield
Oakes Ames Memorial Hall	3 Barrows St	Easton
Canton Viaduct	Neponset St	Canton
First Church of Christ Scientist	Rockland St	Wellesley
Putnam, Eben House	62 Glen Rd	Wellesley
Patten Street Bridge	Patten St	Watertown
Haker, Walter H. House	5 Sheldon Rd	Watertown
Underwood, Lyman Barn	70 Common St	Belmont
Swan, Dr. Charles House	1431 Brush Hill Rd	Milton
Balch, Sophia G. House	16 Montview St	Boston
Not Named in Database	190 Harvard St	Brookline
Not Named in Database	31 Briarfield Rd	Milton
Not Named in Database	26-28 Eldridge Rd	Boston
Not Named in Database	1 Mulvey Terr	Boston
Neponset Bridge	Neponset River	Milton
Not Named in Database	5 Centerville Pk	Boston
Morey, L. V. Row House	16 Magnolia St	Boston
Not Named in Database	5 Monument Sq	Boston
Bright, J. J. House	85 Williston Rd	Brookline
Fisher, Celia Building	1525-1527 Beacon St	Brookline
Ong, Bessie House	116 Colchester St	Brookline
Yerxa House and Carriage House	37 Lancaster St	Cambridge
Fairbanks, Frank K. House	1 Fairfax St	Boston
Ham, Lemuel House	220 School St	Somerville
Not Named in Database	796-798 Dorchester Ave	Boston
Kingston Building	105-107 Essex St	Boston
Frost, George S. House	61 South St	Boston
Boston Beer Company	249 West Second St	Boston
Not Named in Database	1025 River St	Boston
D'Este, Julian Brass Finishing Company and Foundry	6 Spice St	Boston
Salisbury Building	48-50 Temple Pl	Boston
Not Named in Database	631 Tremont St	Boston
Not Named in Database	242 Cambridge St	Boston
Hill, Joseph W. House	55 Baldwin St	Boston
Not Named in Database	50 Clarkson St	Boston
Means, Isaac House - Chinese Empire Reform Society	86-90 Harrison Ave	Boston
Carver - Hayward - Sturtevant - Washburn House	931 Plymouth St	Bridgewater
Wade, John W. House	53 Plain St	Rockland
Barry, Thomas House	604 Union St	Rockland
U. S. Post Office - Weymouth Landing Branch	103 Washington St	Weymouth
Not Named in Database	61 Norfolk St	Weymouth
Fort Strong - Battery Isaac Stevens	Long Island	Boston

HISTORIC SITE NAME	ADDRESS	TOWN NAME
Not Named in Database	4 Brigham St	Boston
Winthrop Town Hall Annex	Hermon St	Winthrop
Not Named in Database	27 Proctor Ave	Revere
Mortimer, Minerva - Doucette, Raymond House	143 Sewall Ave	Winthrop
Glastonbury Abbey - Japanese Garden	16 Hull St	Hingham
Burbank, John House	251 King St	Cohasset
Briggs, Robert C. House	20 King St	Cohasset
Sullivan, Daniel Double House	21 James Ln	Cohasset
Treat, Nathaniel William Sr. House	86 Atlantic Ave	Cohasset
Boston and Maine Railroad Roundhouse	D St	Boston
Not Named in Database	107 Wapping Rd	Kingston
Thomas, Dr. John House	156 Main St	Kingston
Winsor, George and Joseph House	486 Washington St	Duxbury
Tree Sculpture	South St	Waltham
Spafford, Nathan Henry House	110 Highland St	Milton
Shriber, Arnold House	20 Kevin Rd	Milton
Gordon's Corner Granite Signpost	Edgell Rd	Framingham
Welch, George F. House	55 Allen Pl	Scituate
Wyman, Charles F. Double House	123 G St	Boston
Haynes, Charles - Parkman, Dr. George House	11 Anderson St	Boston
Lyman, George W. - Gray, Dr. Francis C. House	7 Mount Vernon Pl	Boston
Brooks, Nathaniel House	338 Main St	Norwell
Dunbar, Victor Y. - Windsor, Percy House	122 North St	Somerville
Dabney, Lewis Stackpole - Gardiner, Edward House	131 Mount Vernon St	Boston
Ames Shovel and Tool Company Tenement #55	45-47 Elm St	Easton
Crafts, Caleb House	50 Maple St	Needham
Sutherland, Annie J. House	66 Glendale Rd	Sharon
Not Named in Database	9 Chestnut St	Boston
Bryant, Lemuel House	40 Lake St	Plympton
Chestnut Run	1424-1426 Canton Ave	Milton
Plymouth Cordage Company Worker Housing	74-76 Forest Ave Extension	Plymouth
Not Named in Database	11 Vine St	Braintree
Cowell, Leonidas House	446 South St	Wrentham
West Medway Methodist Episcopal Church Parsonage	39 Cottage St	Medway
Not Named in Database	18 Elm St	Holliston
Thayer, Elijah Block	481 Main St	Medfield
Maley, John House	11 Winchester St	Southborough
Not Named in Database	35 Gleason St	Marlborough
Adams, Dr. Ernest E. House and Dental Office	97 West Central St	Natick
Clark Houses - Clark, Edward House	74 West Central St	Natick
Nolte, George Storage Shed	16 Love Ln	Weston
Not Named in Database	6 Stratton Ln	Foxborough
Goward, Israel House	480 Branch St	Mansfield
Channing Hospital - Maintenance Building	203 Grove St	Wellesley
Appledore	86 Benvenue St	Wellesley
Not Named in Database	4 Middlesex St	Wellesley
Mills, Davis House	945 Central Ave	Needham
Pratt, Zebediah House	19 Columbia St	Wellesley

HISTORIC SITE NAME	ADDRESS	TOWN NAME
Boston Manufacturing Company Worker Housing	242-246 River St	Waltham
Butler, Daniel School	90 White St	Belmont
McPhee, Eliza J. House	99 Belgrade Ave	Boston
Not Named in Database	259 Wachusett St	Boston
Churchill, Asaph House	97 Randolph Ave	Milton
Not Named in Database	235 Highland St	Boston
Not Named in Database	32-34 Highland Park Ave	Boston
Not Named in Database	35-39 Oakland St	Boston
Smith, C. S. House	9 Brewer St	Boston
Bean, Hiram P. Row House	90 Mount Pleasant Ave	Boston
Coolidge, The	9 Sewall Ave	Brookline
Beebe, Lucius Building	248 Commercial St	Boston
Jessop Tenement House	29 Bigelow St	Cambridge
Hall Tavern	20 Gray Gardens West	Cambridge
Not Named in Database	336 Beacon St	Somerville
Dow, L. W. Farmhouse	13 Fairmount Ave	Somerville
Cradock Bridge and Dam over the Mystic River	Main St	Medford
Thomas, Washington B. Apartment Building	108 Gainsborough St	Boston
Lord, Charles J. Building	177 Saint Botolph St	Boston
Thierry, William O. - Galvin, James J. House	34 Central St	Somerville
Not Named in Database	60 Walnut St	Somerville
Not Named in Database	32 Gray St	Boston
Not Named in Database	22 Montrose St	Boston
Vinal and Dodge House	287 Beacon St	Boston
Keith, C. S. Row House	49 Walter St	Boston
Fenway Field House and Stadium	Park Dr	Boston
Not Named in Database	46 Cooper St	Boston
Haymarket Filling Station	98-100 North Washington St	Boston
Bijou Theatre - Adams House Hotel Annex	543-547 Washington St	Boston
Page, Benjamin Town House	111 Baldwin St	Boston
McCarthy, Ellen House	310 West Third St	Boston
Central Wharf Nos. 1 and 2	146 Milk St	Boston
Damon, James - Brown, Amos House	7 Cross St	Boston
Carlisle, George W. House	3 Bucknam St	Everett
Ellis, B. F. House	326 Central St	East Bridgewater
Latham, James House	230 Harvard St	East Bridgewater
Shaw, Fred Austin House	86 Union St	Rockland
Gardner, Anthony House	1030 Main St	Hingham
Not Named in Database	175-177 School St	Quincy
Emmons, Henry T. House	1 Winslow Rd	Quincy
Not Named in Database	11 Tremont St	Weymouth
Mathewson, Bradford H. House	55 Babcock Ave	Weymouth
Truman Parkway	Truman Pkwy	Milton
Not Named in Database	17 Sumner Rd	Weymouth
Welch, F. C. House	105 Highland Ave	Hull
Not Named in Database	25 Beal St	Hingham
Nye, Atkinson House	15 Cottage St	Hingham
Tilden, William A. W. House	172 South Main St	Cohasset

HISTORIC SITE NAME	ADDRESS	TOWN NAME
Coe, Herbert H. House	230 South Main St	Cohasset
Keating, Helen B. House	47 James Ln	Cohasset
Sullivan, James J. House	17 Pleasant St	Cohasset
Prior, Joseph House	701 Hammond St	Brookline
Charlestown Navy Yard - Pier 3	Navy Yard	Boston
Not Named in Database	276 Main St	Kingston
Ashdod Chapel	425 Keene St	Duxbury
Wright House	167 Ferry St	Marshfield
Loud, L. H. House	98 Front St	Weymouth
Anderson, Gustaf Adolf New Barn	223 River St	West Bridgewater
Newton, George F. House	30 Atlantic Ave	Cohasset
Not Named in Database	57 Dean Rd	Weston
Not Named in Database	348 Main St	Norfolk
Not Named in Database	36 Mill St	Boston
Lindsley, Joseph House	25-27 Park St	Boston
Not Named in Database	92 Grampian Way	Boston
Pratt, George W. House	13 Louisburg Sq	Boston
Riley, James House	98 Cross St	Randolph
Not Named in Database	73 Union St	Walpole
Not Named in Database	31 Plimpton St	Walpole
Fairview Cemetery - Harvey Monument	45 Fairview Ave	Boston
Vanderhoof, Mary House	325 Winthrop St	Winthrop
Kelly, Francis Barn	107 Highland St	Milton
Cusson, A. Mae House	22 Woodland St	Sharon
Curry College - Mayflower Hall	840 Brush Hill Rd	Milton
Parder House	111 Seaver St	Brookline
Severy, Dr. Clarence G. House	421 Heath St	Brookline
Tripp, William V. House	69 Randolph Rd	Brookline
Not Named in Database	135 Fairway Rd	Brookline
Not Named in Database	43 Valley Rd	Brookline
Wyman, Charles House	121 Lake St	Arlington
Not Named in Database	46 Marathon St	Arlington
Calvary Methodist Church	300 Massachusetts Ave	Arlington
Pettee, Otis House	216-218 Elliot St	Newton
Piper, Samuel A. House	937 Chestnut St	Newton
Cunningham, Cyrus - Richardson, John H. House	48 Arlo Rd	Newton
Edes, Robert B. House	102 Charlesbank Rd	Newton
Simpson House	57 Hunnewell Ave	Newton
Not Named in Database	20 Arlington St	Newton
Farquhar, John - Whitman, Emeline P. House	211 Church St	Newton
Hughes, Michael House	121-123 Bridge St	Newton
Not Named in Database	52 Clinton St	Newton
Not Named in Database	23-25 Clinton St	Newton
Not Named in Database	2139 Commonwealth Ave	Newton
Grant, Ann W. House	22 Walnut Pl	Newton
Foucar, Mary M. House	95 Commonwealth Ave	Newton
Coffin, Z. Erastus House	30 Chase St	Newton
Newton Centre Squash Club	16 Chestnut Terr	Newton

HISTORIC SITE NAME	ADDRESS	TOWN NAME
Clark, Frank House	129-131 Cypress St	Newton
Tenney, John P. House	22 Glenwood Ave	Newton
Work House	65 Gray Cliff Rd	Newton
Johnson, Jeremiah House	246 Langley Rd	Newton
Burke, Catherine House	1093 Chestnut St	Newton
Staples - Craft - Wiswall Farm	1615 Beacon St	Newton
Woodward, John House	50 Fairlee Rd	Newton
Jennings, Stephen House	49 Collins Rd	Newton
Gile, Ernest S. House	70 Barnstable Rd	Newton
Frost, George Carriage House	166 Chestnut St	Newton
Eager, John Perry - Morgan, William Moss House	292 Otis St	Newton
Newton Theological Institute - Kendall Hall	225 Herrick Rd	Newton
Not Named in Database	23-25 Elmwood St	Newton
Not Named in Database	172 Chestnut Hill Rd	Newton
Not Named in Database	1298-1308 Washington St	Newton
Not Named in Database	239 Windsor Rd	Newton
Not Named in Database	77 Hagen Rd	Newton
Cheever, Lyman House	125 High St	Newton
Not Named in Database	82 Beacon St	Newton
Not Named in Database	537 California St	Newton
Not Named in Database	110 Woodland Rd	Newton
Not Named in Database	15 Avery Path	Newton
Saint Bernard Roman Catholic Church Convent	24 Prospect St	Newton
Saint Mary's Roman Catholic Church Rectory	260 Concord St	Newton
Haynes, Henry G. House	167 Woodland Rd	Newton
Not Named in Database	10 Old England Rd	Newton
Not Named in Database	29 Wyoming Rd	Newton
Not Named in Database	55 Wyoming Rd	Newton
Not Named in Database	19 Fredette Rd	Newton
Not Named in Database	39 Osborne Path	Newton
Not Named in Database	151 Albemarle Rd	Newton
Not Named in Database	44 Pratt Dr	Newton
Not Named in Database	220 Cherry St	Newton
Quilty, Timothy - Capello, Joseph House	51 Oak Ave	Newton
Not Named in Database	388 Lexington St	Newton
Lasell College - Bragdon Hall	121 Woodland Rd	Newton
Not Named in Database	4-6 Elm Hill Pk	Boston
Gasson Hall - Recitation Building - Boston College	Commonwealth Ave	Newton
Not Named in Database	20 Greenlawn Ave	Newton
Not Named in Database	29 Meagher Ave	Milton
Not Named in Database	29-31 Jackson Terr	Newton
Not Named in Database	1 Board Alley	Boston
Ken's Steak House Restaurant Sign	113 Worcester Rd	Framingham
Mount Auburn Cemetery - Sumner, Sen. Charles Sarcophagus	580 Mount Auburn St	Watertown
Mount Auburn Cemetery - Mugar, John Martin Lawn Marker	580 Mount Auburn St	Watertown
Knox Trail Marker	929 Worcester Rd	Framingham
Lenox Street Apartments - Building #1	601-609 Shawmut Ave	Boston
Not Named in Database	216 Blue Hills Pkwy	Milton

HISTORIC SITE NAME	ADDRESS	TOWN NAME
Waterman, Sarah P. House	52 Lawrence Ave	Boston
Not Named in Database	32 Crawford St	Boston
Cederholm, Hilding F. House	23 Vesey Rd	Randolph
Andrews, Edward House	89 Arlington St	Medford
Holton Block	14 Harvard Ave	Medford
Not Named in Database	91 Reservation Rd	Milton
Not Named in Database	80 Garden St	Milton
Not Named in Database	12 Wardman Rd	Boston
Riverway Hall	21 Autumn St	Boston
Ballou, Russell A. Row House	7 Chesterton St	Boston
Pray, Louis Hanson and Ida Lucy White House	29 Bradshaw St	Medford
Potter Building	285-293 Salem St	Medford
Morse, Matilda Building	96 Washington St	Medford
Walcott, Etta House	556 Wellesley St	Weston
Stone, Joseph Everett and Sadie House	21 Clover St	Belmont
Nickerson, James H. Tenant House	326-328 Cherry St	Newton
Royce, Augustus and Elizabeth - Upham, Edward P. and Lucy House	405 Cherry St	Newton
Estabrook, Edward L. - Frank, Christian and Catherine House	92 Washburn Ave	Newton
Not Named in Database	347 Sumner St	Boston
Sherroffs, S. A. House	259 Webster St	Boston
Not Named in Database	15 Barry St	Randolph
Not Named in Database	11 Turner Dr	Randolph
Not Named in Database	32 Valley Rd	Milton
Bilatsky Apartments	32-34 Hartwell St	Boston
Not Named in Database	135 Addington Rd	Brookline
Not Named in Database	116 Center St	Easton
Not Named in Database	255 Washington St	Somerville
Dimond, Lydia A. Three-Decker	16 Webster Ave	Somerville
Smith, Sylvanus and Judith Winsor McLauthlin House	82 Lighthouse Rd	Scituate
Men of Kent Cemetery - Jenkins, Edward Monument	Meeting House Ln	Scituate
Not Named in Database	209 First Parish Rd	Scituate
Whitcomb, N. House	148 First Parish Rd	Scituate
Gordon, Jacob - Bauer, Max House	114 Addington Rd	Brookline
Rodgers, Leigh James and Helen Neighbour House	78 Addington Rd	Brookline
Fishel, Morris and Henrietta House	11 Savin St	Boston
Walk-Over Shoe Company Clubhouse	100 Perkins Ave	Brockton
Montello Fire Station, Old	11 Wilmington St	Brockton
Loring, Augustus B. House	105 Pleasant St	Brockton
Hayden, Zebah House	572 Washington St	Braintree
Johnson, E. House	143 Lumber St	Hopkinton
Cote - Thibodeau House	298 Union St	Franklin
Pond House	6 Haven St	Medway
Daniels House	180 Main St	Medway
Not Named in Database	29 McEnelly St	Marlborough
Curtis, Levi House	135 Commonwealth Rd West	Wayland
Dugan, Patrick House	58 Cedar St	Wellesley
Rankin, William House	14 Thomas Rd	Wellesley
Not Named in Database	99 Chestnut St	Weston

HISTORIC SITE NAME	ADDRESS	TOWN NAME
Perry, Dr. William F House	78 West St	Mansfield
Bullard, B. House	62 Bullard St	Sharon
Clark, Apollos Cemetery	121 Black Brook Rd	Easton
Draper, Thomas - Hennessy, Norma House	1395 Washington St	Canton
Bazin, James Amireaux Double House	2187-2191 Washington St	Canton
Beal, Capt. Peter M. Carriage House	103 Washington St	Wellesley
Not Named in Database	18 Berkshire Rd	Wellesley
Not Named in Database	65 Livermore Rd	Wellesley
Deerfield Elementary School	72 Deerfield St	Westwood
Fisher, Peter House	6 Washington St	Norwood
Not Named in Database	23 Grafton Ave	Westwood
Hale House	223 Highland St	Dedham
Brotchie, Andrew K. House	137 Boston Post Rd	Weston
Not Named in Database	78 Central St	Waltham
Boston Manufacturing Company Worker Housing	1-3 Lawton Pl	Waltham
Not Named in Database	84 Long Ave	Belmont
Chaffee, Emory Franklin and Belle House	24 Cedar Rd	Belmont
Ludwig, Joseph House	1626 Canton Ave	Milton
Harris, John House and Farm	284 Newton St	Brookline
Train, Frances House	29 Chestnut Pl	Brookline
Savio, Salvatore House	7-9 Eldridge Rd	Boston
Haffenreffer Brewery - Building J	Germania St	Boston
Boylston Congregational Church	207 Amory St	Boston
Not Named in Database	228 Townsend St	Boston
Not Named in Database	5-8 Alvah Kittredge Pk	Boston
Brophy, William House	17 Egleston St	Boston
Not Named in Database	9 Monument Sq	Boston
Concord Avenue Bridge	Concord Ave	Belmont
U. S. Post Office - Brookline Main Branch	1295 Beacon St	Brookline
Saint Anthony of Padua Roman Catholic Convent	69 Holton St	Boston
Not Named in Database	1 Berkeley Pl	Cambridge
Blackman, Horace House	33 Agassiz St	Cambridge
Not Named in Database	22 Porter St	Somerville
Emmanuel College - Campus Shop	400 The Fenway	Boston
Kirby, Charles House	76 Marlborough St	Boston
Bean, Ivory Building	247 West Newton St	Boston
Walker, William House	215 Washington St	Somerville
Prescott, Gustavus G. House	65-67 Perkins St	Somerville
Not Named in Database	54 Appleton St	Boston
Not Named in Database	278 Beacon St	Boston
Case, J. House	468 Beacon St	Boston
Charles River Railroad Bridge at North Station	Charles River	Boston
Russell, Daniel Building	128 Tremont St	Boston
Stetson, David House	51 Park St	Boston
Not Named in Database	10 Washington St	Boston
Brighton Laundry	430-432 Washington St	Boston
Fletcher, Timothy House	34 High St	Boston
Griffin Brothers Row House	155 I St	Boston

HISTORIC SITE NAME	ADDRESS	TOWN NAME
Baldwin, J. Thomas House	73 Sullivan St	Boston
Not Named in Database	145 Fulton St	Boston
Commercial Wharf East	84 Atlantic Ave	Boston
Hooper, Thomas W. Double House	5-7 Hathon Sq	Boston
McDonald, Michael F. House	120 Central Ave	Everett
War Memorial Park - Millstones	River St	West Bridgewater
Daly, Daniel House	182 South Franklin St	Holbrook
Brackett, Charles M. House	22 Fogg Rd	Weymouth
Not Named in Database	1069 Main St	Hanover
Pitts, Michael House	968 Hancock St	Quincy
Harris, Arthur W. House	21 Whitney Rd	Quincy
Not Named in Database	34 Spear St	Quincy
World War I Memorial	20 Sea St	Quincy
Old North Burial Ground Receiving Tomb	126 North St	Weymouth
Glazer, Philip Building	194 Shurtleff St	Chelsea
Winthrop Masonic Hall	198 Winthrop St	Winthrop
May, J. N. - Seavey, Charles T. House	158 Winthrop St	Winthrop
Spaulding, Lewis W. House	17 Mill Ln	Hingham
Not Named in Database	124 Kilby St	Hingham
Brundage, Aiton House	1 Forest Cir	Cohasset
Souther, Edwin F. House	87 Elm St	Cohasset
Nash, Susan Higginson House	255 Atlantic Ave	Cohasset
Natick Research Laboratories Family Housing	East Militia Heights	Needham
Charlestown Navy Yard - Railroad Gate	Navy Yard	Boston
Alexandra Botanic Garden - Wellesley College	Wellesley College	Wellesley
Jones, Dr. Henry House	204 Main St	Kingston
Loring, William Jr. - Standish, George B. House	154 High St	Duxbury
Drew, Charles Jr. and Hannah House	28 Cove St	Duxbury
Field, D. W. Park - Concrete Spillways	Field, D. W. Park	Avon
South Cemetery	Cochituate Rd	Wayland
Not Named in Database	38 West St	East Bridgewater
Hurley, Jeremiah House	30 Pillon Rd	Milton
Not Named in Database	4 Fieldstone Rd	Milton
Not Named in Database	6 Marilyn Rd	Milton
Bell Rock Park - World War II Memorial Gateway	Main St	Malden
Gordon's Corner	Edgell Rd	Framingham
City Mills Company Felting Mill Wheel House	364 Main St	Norfolk
Johnson, William House	18 Pine Rd	Sharon
Ellis, George W. Double House	57 G St	Boston
Not Named in Database	116 G St	Boston
Hewes House	85 West Milton St	Boston
Not Named in Database	5 Everett St	Walpole
Dorchester Park - Path System	Dorchester Ave	Boston
City of Boston Fire Department Engine House No. 10	127 Mount Vernon St	Boston
Evergreen Cemetery - Commonwealth Avenue Wall	2060 Commonwealth Ave	Boston
Not Named in Database	109 Summer St	Medford
Not Named in Database	22 Shaw St	Weymouth
McMenamy, M. House	10 Andrews St	Easton

HISTORIC SITE NAME	ADDRESS	TOWN NAME
Conway, Jack and Company Real Estate Office	861 C J Cushing Hwy	Cohasset
Not Named in Database	41 Pinckney St	Boston
Men of Kent Cemetery - Stoddard, Elisabeth Marker	Meeting House Ln	Scituate
Mahoney, Philip J. House	24 Wood Way	Cohasset
Brusch Medical Center	825-831 Massachusetts Ave	Cambridge
Hager, Ebenezer Sawmill Dam	Boston Post Rd	Marlborough
Haven House	41 Haven St	Milford
Not Named in Database	17-33 East Central St	Franklin
Bullard, Joseph N. House	43 Lincoln St	Medway
Rice, George S. House	5 Winthrop St	Medway
Dorr House	100 Southville Rd	Southborough
Spella, Dennis House	25 White Bagley Rd	Southborough
Not Named in Database	9 Grove St	Southborough
Not Named in Database	124 Marlborough Rd	Southborough
Framingham District School House #7	841 Edmands Rd	Framingham
Buckminster, William House	48 Pleasant St	Framingham
Grove Street Pumping Station	Grove St	Framingham
Not Named in Database	160 Essex St	Marlborough
Not Named in Database	22 Ward Ln	Sherborn
Whitney, E. Freeman - Whitney, David M. House	45 West Central St	Natick
Hamlen Woods Marker	Rice Rd	Wayland
Dassance, Dominic House	232 East St	Foxborough
Foxborough State Hospital - O Ward Rear	Chestnut St	Foxborough
Not Named in Database	168 Common St	Walpole
Ames Shovel and Tool Company Handle Shop	18 Oliver St	Easton
Tisdale, Ansel House	6 Church St	Dover
Islington School	44 School St	Westwood
Not Named in Database	188 Village Ave	Dedham
Farwell Street Bridge	Farwell St	Waltham
Office Building - Boston Manufacturing Company	144 Moody St	Waltham
White, Andrew Building	8 White Ave	Brookline
Choremi, Michael House	60 Hyslop Rd	Brookline
Not Named in Database	60 High St	Brookline
Dewar, Daniel R. House	58 Round Hill St	Boston
Burt, John H. House	167 Brook Rd	Milton
Not Named in Database	524 Eliot St	Milton
Davis, William - Gilbert, Horatio House	741 Canton Ave	Milton
Barrows, Roswell S. House	50 Atherton St	Boston
Not Named in Database	179-181 Highland St	Boston
McClellan, William F. Building	336-344 Bennington St	Boston
Not Named in Database	31 Rodman St	Boston
Not Named in Database	86 Romsey St	Boston
Walker, Charles A. House	14 Selkirk Rd	Boston
Not Named in Database	431 School St	Belmont
Not Named in Database	11 Stone Rd	Belmont
Allen, H. T. Building	1085-1089 Beacon St	Brookline
Sovereign Apartments	1440 Beacon St	Brookline
Aspinwall Cottage	71 Colchester St	Brookline

HISTORIC SITE NAME	ADDRESS	TOWN NAME
Not Named in Database	3 Mercer Cir	Cambridge
Chestnut Court Houses	31-33 Monmouth St	Somerville
Fen Bridge	The Fenway	Boston
Not Named in Database	15 Salem St	Cambridge
Thomas - Pierce Apartment Building	95 Gainsborough St	Boston
Not Named in Database	42-44 Copeland St	Boston
Not Named in Database	7 Worcester Sq	Boston
Not Named in Database	79 Boston St	Somerville
Not Named in Database	15 Westwood Rd	Somerville
Sycamore Street Bridge over B and M Railroad	Sycamore St	Somerville
Eaton, William T. Row House	98 L St	Boston
Not Named in Database	359 Bowdoin St	Boston
Hotel Hampden	90-92 Warrenton St	Boston
Hall, Elijah House	41 Linden St	Boston
Standish, James House	112 Newbury St	Boston
Saint Gabriel's Monastery Building	159 Washington St	Boston
Frothingham, Nathaniel D. Row House	269 West Fifth St	Boston
Glendale Park	Elm St	Everett
Wilbur, G. House	568 Pleasant St	Bridgewater
Bridgewater Iron Manufacturing Company Barn	22 Wall St	Bridgewater
Wood House	140 Curve St	Bridgewater
Hicks, Jotham House	148 North Central St	East Bridgewater
White, Col. Simeon Shoe Factory	119 Belcher St	Holbrook
Downing, Charles J. Garage	120 Oak St	Weymouth
Drinkwater Hall Firemans Association	104 King St	Hanover
Not Named in Database	37-39 Bennington St	Quincy
Not Named in Database	33 Spear St	Quincy
Curtis, Charles W. House	100 Greenleaf St	Quincy
City Hospital Sewage Treatment Plant	Long Island Rd	Boston
Not Named in Database	369-371 Meridian St	Boston
Not Named in Database	50 Monmouth St	Boston
Not Named in Database	115 Winnisimmet St	Chelsea
O'Brien, Cornelius House	10 Bayberry Ln	Cohasset
McSweeney, Daniel House	20 Oak St	Cohasset
Pratt, Capt. John L. Barn	183 South Main St	Cohasset
Not Named in Database	757 Country Way	Scituate
Olmsted Park - Cove Bridge	Leverett Pond	Boston
Adams, George T. Barn	10 Loring St	Kingston
Weston, Lewis House	1348 Tremont St	Duxbury
Not Named in Database	7 Freeman Pl	Duxbury
Hatch, Charles T. House	40 Main St	Marshfield
Dwyer, George L. House	32 Garfield Ave	Weymouth
Young, William Hill House	58 King Caesar Rd	Duxbury
Wattles, Arthur S. House	300A Chapman St	Canton
Presbry, Simon House and Machine Shop	142 Washington St	Canton
Not Named in Database	29 Bayberry Rd	Scituate
Pratt, Harvey H. House	21 Grasshopper Ln	Scituate
Not Named in Database	22 Ocean Ave	Scituate

HISTORIC SITE NAME	ADDRESS	TOWN NAME
Kinsley, Robert House	277 Clapp Rd	Scituate
Not Named in Database	21 Columbine Rd	Milton
Davenport, Silas House	17 School St	Sharon
Not Named in Database	48 Beacon St	Boston
Iasigi, Joseph House	3 Louisburg Sq	Boston
Bird Park - Willow Pond	Washington St	Walpole
McIntyre, William House	27 Cottage St	Sharon
Murphy, Timothy House	27 Canton St	Easton
Mahan, E. J. Two-Family House	24 Fenwood Rd	Boston
Norton, Patrick and Michael H. House	7 Olney St	Boston
Abercrombie, Mary I. House	410 Columbia Rd	Boston
Not Named in Database	25 Nickerson St	Braintree
Foster, Elisha House	161 Main St	Franklin
Not Named in Database	14 Alpine Pl	Franklin
Not Named in Database	261 Village St	Medway
Fairbanks - Iafolla House	34 Frairy St	Medfield
Clark, F. H. Livery Stable	17 Park St	Medfield
Este, N. House	67 Southville Rd	Southborough
Not Named in Database	12 Winter St	Southborough
Metcalf, Matthew - Cloyes, Josiah House	2-4 High St	Ashland
Not Named in Database	72 Rice St	Marlborough
Not Named in Database	14-16 Warren Ave	Marlborough
First Parish Church	11 Washington St	Sherborn
Framingham National Bank	74-80 Concord St	Framingham
Groves, H. House	127 Water St	Framingham
Bullard, Andrew House	24 North Main St	Sherborn
Tashjian, Aetna House	850 Boston Post Rd	Weston
Thompson, Perley House	190 Vernon St	Norwood
Manley, Thomas Graveyard	112R Lincoln St	Easton
Train, Otis - Milton, George House	137 Wellesley St	Weston
Not Named in Database	338 Newton St	Waltham
Chandler, Lucy House	63 Norfolk Rd	Brookline
Pierce, Jacob House	291 Buckminster Rd	Brookline
Schlesinger, Mary House	282 Warren St	Brookline
White, Joseph H. House	80 Seaver St	Brookline
Keezer, David House	31 Alveston St	Boston
Hunt, William P. House	24 Grampian Way	Boston
Not Named in Database	35 Monument Sq	Boston
Caton, Asa H. Building	1756-1762 Beacon St	Brookline
Devotion, Edward House	347 Harvard St	Brookline
Cummings, Edward - Graffam, Peter House	19 Abbottsford Rd	Brookline
Not Named in Database	31 Eliot St	Boston
Gilligan, William Apartment Building	456 Parker St	Boston
Johnston, Ellen S. House	34 Howland St	Boston
Green, Joseph Three-Family House	39 Saint Germain St	Boston
Wheatland, George House	426 Marlborough St	Boston
Whitwell, H. House	109 Commonwealth Ave	Boston
Not Named in Database	161 West Canton St	Boston

HISTORIC SITE NAME	ADDRESS	TOWN NAME
Boston Elevated Railway Somerville Substation	76 School St	Somerville
Horton, Calvin House	26 Everett Ave	Somerville
Not Named in Database	163-179 Washington St	Somerville
Somerville Y. M. C. A.	101-103 Highland Ave	Somerville
Downer Rowhouses	55-63 Adams St	Somerville
Not Named in Database	112 Thornton St	Boston
Not Named in Database	25 Lawrence St	Boston
Temple Mishkan Tefila	218 Seaver St	Boston
Mayflower Building	352-360 Boylston St	Boston
Not Named in Database	5 Taylor St	Boston
Boston Engine #7 Fire House	9 East St	Boston
Caffin, H. M. House	475 Beacon St	Boston
Not Named in Database	29 Beacon St	Boston
Homes, William House	115 Adams St	Boston
Not Named in Database	90 Templeton St	Boston
Not Named in Database	1-3 Park Pl	Boston
Tucker, Moses D. House	134 Franklin St	Boston
Boston Wharf Company Building	381-389 Congress St	Boston
Leeds, Samuel - Botto, Thomas Rowhouse	2 Stillman Pl	Boston
Beal, Abraham B. - Weiner, John Apartment Building	28-30 Medfield St	Boston
Bill, Abner D. House	520 East Broadway	Boston
Not Named in Database	59-61 Centre St	Boston
Not Named in Database	111 Centre St	Boston
Otherman, Rev. Edward Building	238 Hanover St	Boston
Not Named in Database	146 Chandler St	Boston
Not Named in Database	23 Unity Ct	Boston
Sherman, Japhet House	166 Riverside Ave	Medford
Green - Willett, Thomas House	94 Market St	Rockland
Not Named in Database	871 Main St	Hanson
Gardner, Samuel House	1035 Main St	Hingham
Loring, Henry House	974 Main St	Hingham
Ellsworth, Alfred - Whittemore House	25 Eaton St	Milton
Coffin, Henry C. House	77 South Central Ave	Quincy
Not Named in Database	44-46 Spear St	Quincy
Pilgrim Trinitarian Congregational Church	540-544 Columbia Rd	Boston
Not Named in Database	99 Bay State Rd	Boston
Fort Independence	Castle Island	Boston
East Boston Savings Bank	10-16 Meridian St	Boston
Sawyer, Fannie - Bonzagni, Anthony House	460 Pleasant St	Winthrop
Not Named in Database	35 Siren St	Winthrop
Cushing, Lt. Elisha House	692 Main St	Hingham
Playne Monument	Short St	Hingham
Not Named in Database	118 Atlantic Ave	Hull
Bigelow, Albert S. Cottage	186 North Main St	Cohasset
Murphy, Thomas House	49 Oak St	Cohasset
Anderson, Antone House	114 Beechwood St	Cohasset
Charlestown Navy Yard - Building 114 - Boat Shop	Navy Yard	Boston
Shepard, Samuel House	1178 Washington St	Canton

HISTORIC SITE NAME	ADDRESS	TOWN NAME
Not Named in Database	280 Main St	Franklin
Vine Lake Cemetery - Hewins Avenue Retaining Wall	Main St	Medfield
Weymouth Street Quonset Hut	61 Weymouth St	Holbrook
Marsh, Alberta E. House	438 Beechwood St	Cohasset
Wallackas Meats	73A G St	Boston
Davis, Mary D. House	13 Linden St	Boston
Not Named in Database	4 Story St	Boston
Not Named in Database	68 Grampian Way	Boston
Swan Stable #1	50 Mount Vernon St	Boston
Dunbar, Melzar and Loring House	22 West Cedar St	Boston
Commonwealth Avenue Plaza	590 Commonwealth Ave	Boston
Chelsea Garden Cemetery - Patrick Centotaph	Shawmut St	Chelsea
Slater, Charles B. House	134 Chestnut St	Boston
Not Named in Database	81 Mystic Ave	Medford
Charles River Speedway Maintenance Garage	1420-1440 Soldiers Field Rd	Boston
Newton, Joseph L. House	75 Sea St	Weymouth
Kneeland, Dr. S. Barn	339 Jerusalem Rd	Cohasset
Dadmun, Helen E. House	114 Riverside St	Watertown
Quinlan, Richard J. House	25 Brewster Rd	Cohasset
Not Named in Database	26 Forest Ave	Plymouth
Not Named in Database	44 Norton St	Braintree
Braintree First Congregational Church	18 Elm St	Braintree
McCarthy, Jeremiah House	19 McCarthy St	Franklin
Norris, Harry House	35 North Park St	Franklin
Linnehan, Michael House	8 Winter St	Franklin
Blake, Ebenezer House	693 East Central St	Franklin
Not Named in Database	245 Pleasant St	Millis
Hartley, E. House	69 Southville Rd	Southborough
Not Named in Database	96 Southville Rd	Southborough
Not Named in Database	2 Meadow Ln	Southborough
Hyde, C. C. House	34 Williams St	Marlborough
Not Named in Database	576 Lincoln St	Marlborough
Bucklin, Rev. Sylvester F. House	27 Hildreth St	Marlborough
Not Named in Database	134 Hildreth St	Marlborough
Fay, Albert Barn	60 Brush Hill Rd	Sherborn
Stone Estate Gardener's Cottage	4 Auburn St	Framingham
Simpson, Michael H. - Lord, Joseph Leland and Julia Maria Kilman House	110 Elm St	Framingham
Cochituate Utility Buildings - Barn	Cochituate Rd	Natick
Scribner, George W. Garage	112 Harding St	Medfield
Union Hall Tavern	35 Neponset St	Canton
Not Named in Database	36 Springdale Ave	Dover
Not Named in Database	16 Clovelly Rd	Wellesley
Not Named in Database	22 Stafford Rd	Westwood
Not Named in Database	70 Stafford Rd	Westwood
Not Named in Database	34 School St	Dedham
Norumbega Reservoir Gatehouse	Oak St	Weston
Not Named in Database	58 Welland Rd	Brookline

HISTORIC SITE NAME	ADDRESS	TOWN NAME
McMahon, Thomas House	64 White Pl	Brookline
Milton Cemetery Superintendent's Garage	211 Centre St	Milton
Cross, A. J. Stable	1051 Centre St	Boston
Not Named in Database	3-15 Highland Park Ave	Boston
Midland Railroad Bridge (Milepost # 2.41)	Dudley St	Boston
Louisburg, The	53 Holborn St	Boston
Todd, George House	40 Harrison St	Brookline
Sparrow, Edmund House	27 Meacham Rd	Somerville
Middlesex County Clerk of Courts Building	Cambridge St	Cambridge
Hovey, William B. House	29 Lancaster St	Cambridge
Scull, Gideon House	131 Commonwealth Ave	Boston
Not Named in Database	30 Rutland Sq	Boston
King, G. P. House	21 Fairfield St	Boston
Stickney, Francis H. Double House	112-114 Thorndike St	Cambridge
Not Named in Database	56-58 Tyler St	Boston
Farwell Mansion	558 Massachusetts Ave	Boston
Cram, George W. Rowhouse	73 Hudson St	Boston
Parker, F. V. House	501 Beacon St	Boston
Tileston, Charles House	13 River St	Boston
State Street Building - One State Street	1 State St	Boston
Giblin, John H. Three Decker	33 Adams St	Boston
Not Named in Database	65 Gardner St	Boston
Not Named in Database	178 Salem St	Boston
Whitcomb, John B. House	175 Plymouth St	Holbrook
Wales, Austin House	291 Adams St	Abington
Tuck, Lorenzo House	20 Pond St	Weymouth
Hamlin, Eleazer House	131 Holmes St	Hanson
Keene House	881 Main St	Hanson
Winter Street Bridge over Indian Head River	Winter St	Hanson
Peterson, Wayne A. House	846 Main St	Norwell
Not Named in Database	236 President's Ln	Quincy
White, Anastansia O. House	83 Thomas Burgin Pkwy	Quincy
Davenport, Thomas B. House	45 Greenleaf St	Quincy
Not Named in Database	1184 Commercial St	Weymouth
Not Named in Database	80 High St	Weymouth
Boston Army Supply Base - Public Works Building	22 Dry Dock Ave	Boston
Coastal Cement Corporation	39 Dry Dock Ave	Boston
Our Lady of Mount Carmel Roman Catholic Convent	49 Frankfort St	Boston
Not Named in Database	146-148 Pearl St	Chelsea
Not Named in Database	76-78 Sargent St	Winthrop
Not Named in Database	10 Perkins Rd	Chelsea
Washington Chambers Apartments	229-241 Washington Ave	Winthrop
Hersey, Edmund House	39 Fort Hill St	Hingham
Not Named in Database	85 Hersey St	Hingham
Hingham Massachusetts Army National Guard Armory	96 Central St	Hingham
Lahage, Edmund P. House	362 North Main St	Cohasset
Gulf, The	The Gulf	Scituate
Brewer, Edwin House	37 Lothrop Ln	Cohasset

HISTORIC SITE NAME	ADDRESS	TOWN NAME
NY, NH and H Railroad Bridge #1.08	Dorchester Ave	Boston
Charlestown Navy Yard - Pier 5	Navy Yard	Boston
Delano, Malachi House	214 West St	Duxbury
Green, Mary E. House	45 Harrison St	Duxbury
Stevens House	35 Station St	Marshfield
Marshfield Fire Station	Massasoit St	Marshfield
Not Named in Database	183 Front St	Weymouth
Not Named in Database	14 Taff Rd	Milton
Richardson, Thomas S. House	83 Blue Hills Pkwy	Milton
Duffy House	539 South Franklin St	Holbrook
Not Named in Database	84 Leavitt St	Hingham
Not Named in Database	133 Union St	Randolph
Denison, James House	78 South Pleasant St	Sharon
Not Named in Database	528 East Fourth St	Boston
James, Elisha F. Double House	2 Linden St	Boston
Mason, Jonathan - Parker, Charles Harvey House	55 Mount Vernon St	Boston
Not Named in Database	22 Elm St	Boston
Not Named in Database	22 Caspian Way	Boston
Stuart Club	102 The Fenway	Boston
Louisburg Square Park	Louisburg Sq	Boston
Gould, William House	9 Howell Ct	Chelsea
Hayden, Elisha House	224 Cross St	Norwell
Parker, Charles S. House	129 Pinckney St	Boston
Middleton, David House	15 Lincoln St	Easton
Farrell, John House	28 Elm St	Easton
Cram, Daniel House	21 Pearl St	Weymouth
Mulcahy, Martin J. House	8-10 North Irving Pk	Watertown
Walnut Hill School - Eliot Hall	12 Highland St	Natick
Not Named in Database	66 Mount Vernon St	Boston
Woodbury, Josiah Barn	93 Chestnut St	Easton
Glover, A. H. - Robinson, Sarah E. House	5 Leedsville St	Boston
Wall, Mary House	83 Park St	Boston
Boyd and Berry Apartments	505 Columbia Rd	Boston
Strauss, Harry House	68 Alberta Rd	Brookline
Goodnough, Randall House	38 Shaw Rd	Brookline
Train, Stephen Glover Memorial Public Health Bldg	11 Pierce St	Brookline
Hyde, Ralph K. House	36 Jefferson Rd	Brookline
Jones, Arthur S. House	138 Mason Terr	Brookline
Temperley, Joseph House	947-949 Chestnut St	Newton
Carbry, Phillip House	5 Gardner St	Newton
Bartlett, James W. House	17 Breamore Rd	Newton
East Parish Burial Ground	Centre St	Newton
Wetherbee, Fred A. House	211 Bellevue St	Newton
Mahoney, Morgan House	10-12 West St	Newton
Farrell, Bryan House	57-59 Crafts St	Newton
Kempton, Rollins House	140 Highland St	Newton
Paine, Walter J. House	18 Washington Pk	Newton
Pulsifer, Royal M. House	77 Otis St	Newton

HISTORIC SITE NAME	ADDRESS	TOWN NAME
Goodwin, Richard E. House	344-346 Cabot St	Newton
Mundy, Arthur J. House	271 Mill St	Newton
Nichols House	140 Sargent St	Newton
Jackson, George W. House	34 Ballard St	Newton
Mayo, Harriet M. House	37 Glenwood Ave	Newton
Not Named in Database	26-28 Knowles St	Newton
Not Named in Database	152 Lake Ave	Newton
Benton, Edward R. House	181 Langley Rd	Newton
Sweeney, James F. House	38 Newbury St	Newton
Rice, George House	538 Ward St	Newton
Bryant, George S. House	40 Columbus St	Newton
Connelly, Timothy House	54 Fuller St	Newton
Not Named in Database	112 Bullough Pk	Newton
Not Named in Database	725 Commonwealth Ave	Newton
McElwain, Helen B. House	535 Hammond St	Newton
Not Named in Database	45 Pine Ridge Rd	Newton
Not Named in Database	24 Hickory Cliff Rd	Newton
Not Named in Database	96 Larchmont Ave	Newton
Not Named in Database	128 Fairway Dr	Newton
Fewkes, Jesse House	53 Maple St	Newton
MacDonald House	17 Chestnut Hill Terr	Newton
Not Named in Database	18 Nancy Rd	Newton
Not Named in Database	54 Bridge St	Newton
Lomax, Eugene House	11 Curve St	Newton
Not Named in Database	65 Spiers Rd	Newton
Not Named in Database	178 Baldpate Hill Rd	Newton
Not Named in Database	5 Manhattan Terr	Newton
Not Named in Database	27-29 Wiltshire Rd	Newton
Smith, Sylvanus House	230 Woodland Rd	Newton
Guerriero, Michele House	149-151 Lowell Ave	Newton
Not Named in Database	191 Spiers Rd	Newton
Not Named in Database	251 Wiswall Rd	Newton
Not Named in Database	43 Selwyn Rd	Newton
Not Named in Database	44 Mary Ellen Rd	Newton
Not Named in Database	78 Mary Ellen Rd	Newton
Not Named in Database	43 Arapahoe Rd	Newton
Not Named in Database	62 Stanley Rd	Newton
Ware, Bruce R. House	19-21 Bennington St	Newton
Chester, Dwight House	9-11 Parker St	Newton
Zeis, Ernest L. House	94 Nehoiden Rd	Newton
Two Newton Place	2 Newton Pl	Newton
Not Named in Database	61 Houston Ave	Milton
Not Named in Database	17-19 Wiltshire Rd	Newton
Bryan, Dora House	232 Blue Hills Pkwy	Milton
Not Named in Database	26 Meagher Ave	Milton
Not Named in Database	63 Meagher Ave	Milton
Not Named in Database	68 Revere St	Milton
Not Named in Database	18 Gibbons St	Milton

HISTORIC SITE NAME	ADDRESS	TOWN NAME
Not Named in Database	144 Salem St	Boston
Boardman, 2nd Cl. Seaman Graham H. Monument	Rockwood Rd	Norfolk
Mount Auburn Cemetery - Hemenway, Mary Porter Tilesen Monument	580 Mount Auburn St	Watertown
Mount Auburn Cemetery - LeHand, Marguerite Alice "Missy" Lawn Marker	580 Mount Auburn St	Watertown
Not Named in Database	17-19 Crawford St	Boston
Not Named in Database	36-38 Crawford St	Boston
Meagher, Francis House	245 Blue Hills Pkwy	Milton
Lyon, Rev. Walter K. Memorial Housing Development for the Elderly - Building A	1 Elderly Dr	Randolph
Lyons, James House	6 Vesey Rd	Randolph
Not Named in Database	4 Colliston Rd	Boston
Not Named in Database	21 Otis St	Milton
Not Named in Database	95 Reservation Rd	Milton
Not Named in Database	114 Huntington Rd	Milton
Not Named in Database	69 Governors Rd	Milton
Not Named in Database	130 Governors Rd	Milton
Not Named in Database	117 Garden St	Milton
Not Named in Database	38 Peggotty Beach Rd	Scituate
Hurwitz, Simon Apartment	50 Walnut Pk	Boston
Perkins, F. R. House	11 Woodville Pk	Boston
Edgerly, J. B. House	46 Hillsdale Rd	Medford
Flinn, C. W. - Rogers, Albert H. House	43 Cotting St	Medford
A & P Grocery Store	176-178A Winthrop St	Medford
Sherman, William Stable	89 Spring St	Medford
Kennedy, John C. House	11 Newton St	Weston
Belmont Evangel Baptist Church	300 Pleasant St	Belmont
Johnson, Charles Hubbard - Wood, George and Gertrude House	373 Lexington St	Newton
Foran, John and Bridget House	20 Orris St	Newton
Glasheen, Frederick - Robinson, Edward Arthur and Elizabeth House	11 Washburn Ave	Newton
Boston Children's Hospital - Farley Building	300 Longwood Ave	Boston
Not Named in Database	15 Webster Ave	Boston
Not Named in Database	19 Army St	Randolph
Not Named in Database	140 Old St	Randolph
Not Named in Database	14 Barry St	Randolph
Not Named in Database	8 Crawford St	Randolph
Not Named in Database	14 Sunset Dr	Randolph
Not Named in Database	7 Valley Rd	Milton
Grove Hall Realty Trust Public Garage	4-18 Cheney St	Boston
Davis, Elizabeth S. House	195 Tappan St	Brookline
Not Named in Database	98 Center St	Easton
Kelligan Building	7-9 Union Sq	Somerville
Veterans Administration Medical Center - Day Care Center	VFW Pkwy	Boston
Levison, David Garage	147-149 University Rd	Brookline
Kelley, Hugh W. Three-Decker	24 Edgewood St	Boston
Revere Copper Company Railroad Embankment	Revere St	Canton
Packard House	1075 Pleasant St	Brockton
Field, Richard House	1466 Main St	Brockton

HISTORIC SITE NAME	ADDRESS	TOWN NAME
Meadow Lane Bridge	Meadow Ln	Brockton
Not Named in Database	432-434 Crescent St	Brockton
Brockton VA Hospital - Library - Recreation Bldg.	940 Belmont St	Brockton
Kingman House	78 Plymouth St	Middleborough
Adams, Metcalf House	3 Phillips St	Medway
Medfield First School House Marker	21 North St	Medfield
Murphy, Dennis B. House	16 West Main St	Hopkinton
Crooks, Samuel - Macmillan, Agnes T. Double House	22 Hayden Rowe St	Hopkinton
Cordaville Woolen Company Worker Housing	3 Highland St	Southborough
Saint Mark's School Master's House	37 Marlborough Rd	Southborough
Bigelow, Amos House	15 North Main St	Sherborn
Ware's Tavern	109 South Main St	Sherborn
Smith, Elmer R. House	106 Woodside Rd	Sudbury
Not Named in Database	90 Love Ln	Weston
Freeman - Pane Potting Shed	55 Love Ln	Weston
Tobin, John and William House	18 Clark St	Norwood
Larsson, August House	42 Cottage St	Wellesley
Not Named in Database	37 Rice St	Wellesley
1775 Battle Monument	Nehoiden St	Needham
Not Named in Database	42 Buckmaster Rd	Westwood
Not Named in Database	64 Dean St	Westwood
Islington Community Church	288 Washington St	Westwood
Clap, Jesse - Newell, Maj. Ebenezer House	943 High St	Dedham
Not Named in Database	181 Village Ave	Dedham
Norfolk County Jail Office	61 Village Ave	Dedham
White, Henry J. Hay Barn	84 Wellesley St	Weston
Bryant, Dr. Kenneth House	5 Summer St	Weston
Not Named in Database	643 Moody St	Waltham
Boston Manufacturing Company Agent's House	13-15 Felton St	Waltham
Not Named in Database	31 Spring St	Watertown
Not Named in Database	832 Belmont St	Watertown
Not Named in Database	145 Brown St	Waltham
McGreevey, Thomas J. Jr. House	7 Myles Standish Rd	Boston
Bates, Benjamin E. House	476 Heath St	Brookline
Godfrey House	206 Buckminster Rd	Brookline
Not Named in Database	80 Somerset Rd	Brookline
Hayes, J. F. House	41-43 White Pl	Brookline
McLeod Mansion	14-16 Davis Ave	Brookline
Not Named in Database	734-736 Cummins Hwy	Boston
Haffenreffer Brewery Brewmaster's House	26 Germania St	Boston
Favor, Milton M. Three Decker	66 Brookside Ave	Boston
Thayer, Emma House	59 Waldeck St	Boston
Burnstead, John House	20 Alveston St	Boston
Lincoln, William Edwards and Caroline A. Brett House	54 Gardner Rd	Brookline
Ballou, Hosea Starr House	139 Winthrop Rd	Brookline
Not Named in Database	80-82 Raymond St	Boston
Sisson, Corinne L. House	47 Chatham St	Brookline
Sears, David Townhouses	5-11 Hawes St	Brookline

HISTORIC SITE NAME	ADDRESS	TOWN NAME
Kutz, Issac Store	428 Massachusetts Ave	Cambridge
Longfellow National Historic Site	105 Brattle St	Cambridge
Wyeth Brickyard Superintendent's House	336 Rindge Ave	Cambridge
Not Named in Database	54-56 Church St	Cambridge
Carpenter Center for the Visual Arts	19 Prescott St	Cambridge
Boston and Lowell Railroad Bridge	Mystic River	Medford
Thayer, Abigail G. House	15 Greenville St	Boston
Not Named in Database	71-73 Norfolk St	Cambridge
Horn, E. B. Building	196 Saint Botolph St	Boston
Feldman, Joseph Building	111 Saint Botolph St	Boston
Not Named in Database	182 West Canton St	Boston
Not Named in Database	550 Columbus Ave	Boston
Not Named in Database	675-691 Boylston St	Boston
Not Named in Database	811 Boylston St	Boston
Not Named in Database	264 Beacon St	Boston
Walter, Gertrude H. House	109 Mount Vernon St	Boston
Ford, Catherine House	99-101 M St	Boston
Gibbs, Rufus House	8 Everett St	Boston
Twombly, J. F. Row Housing	12 Temple St	Boston
Hatch, Simons and Whitten Company Building	70 Franklin St	Boston
Cox, George D. Row House	14 Worthington St	Boston
Bean, Hiram House	22 Newbury St	Boston
Nagle Building	300-310 Washington St	Boston
Not Named in Database	382-386 Washington St	Boston
Not Named in Database	12 Walter St	Boston
Clapp, Frederick W. House	98 High St	Boston
Rooney, William Building	707-711 Centre St	Boston
Wolf Building	325-329 Hanover St	Boston
Beaumont, Col. F. B. Row House	26 Greenough Ave	Boston
Parlin, Albert J. Junior High School	Broadway	Everett
Nowers, Alfred W. House	30 Bucknam St	Everett
Hayden, Charles House	33 Linfield St	Holbrook
Whittier, Alvin R. House	472 North Ave	Rockland
Camp Kiwanee Boathouse	1 Camp Kiwanee Rd	Hanson
Curtis, Joseph House	66 Union St	Hanover
Sylvester, Elijah House	839 Broadway	Hanover
Not Named in Database	20 Glendale Rd	Quincy
Hardwick, Charles H. Monument	20 Sea St	Quincy
Wright, Fred S. Row House	588 East Sixth St	Boston
Not Named in Database	767 Columbia Rd	Boston
Not Named in Database	1267 Commercial St	Weymouth
Engel-Cone Shoe Company Building	175 Orleans St	Boston
Wesson, Charles Building	251 Broadway	Chelsea
Not Named in Database	422 Broadway	Chelsea
Not Named in Database	42 Hersey St	Hingham
Not Named in Database	14 Thayer St	Hingham
Not Named in Database	169 East St	Hingham
Lovell Tavern	16 Main St	Hull

HISTORIC SITE NAME	ADDRESS	TOWN NAME
Whitney and Thayer Woods	Wompatuck Pk	Cohasset
Manning House	53 Bow St	Cohasset
Charlestown Navy Yard - B & M Boxcar 76457	Navy Yard	Boston
Not Named in Database	8 Evergreen St	Kingston
Not Named in Database	3 Summer St	Kingston
Cushman, George E. Store	193 Main St	Kingston
Reed, Edgar House	397 Washington St	Duxbury
Not Named in Database	41 Dog Ln	Marshfield
Draper, James Textile Mill Worker Housing	1212-1216 Washington St	Canton
Prospect Hill Cemetery - Stone Wall System	Auburn Rd	Millis
Not Named in Database	28 Ocean Ave	Scituate
Hayes, Charles E. House	36 Old Pasture Rd	Cohasset
Dexter, James H. House	27 Gould Ave	Malden
Whiting, Davis - Stoddard, Cyrus House	73 High St	Norwell
Goodwin - Kenney House	43 Thomas Pk	Boston
Not Named in Database	40 Grampian Way	Boston
O'Connell, J. P. Company Masons' Supplies Building	104 Forsyth St	Boston
Not Named in Database	80 Harvard Ave	Brookline
King, Rudolph F. House	163 Exchange St	Millis
Goward, Josiah Francis Double House	40-42 Center St	Easton
Not Named in Database	99 Revere St	Boston
Not Named in Database	3 Strong Pl	Boston
Curry College - Stone Walls and Entrance Pillars	1071 Blue Hill Ave	Milton
Burke, James F. House	22 Canton St	Easton
Waingortin, Dr. Ernesto E. House	120 Whittier Rd	Milton
Clough, Joseph H. House	15 Dexter St	Boston
Fisher, Capt. Samuel House	521 Taunton St	Wrentham
Lowell, Charles B. House	59 Union St	Franklin
Cochrane, George H. House	76 Emmons St	Franklin
Ross, R. P. House	5 High St	Medway
Not Named in Database	870 Washington St	Holliston
Bullard Farm Cattle Passes	7 Bullard Ln	Holliston
Wrentham State School - Food Service Building	Finch Rd	Wrentham
Medfield Cooperative Bank	6 Pleasant St	Medfield
Kemp, Ezekiel House	82 West Main St	Hopkinton
Fay, S. House	3 Wood St	Southborough
Jones, S. R. House	47 Highland St	Southborough
Hyde, Abraham Barn	145 Middle Rd	Southborough
Not Named in Database	64 Florence St	Marlborough
O'Halloran House	27 Neil St	Marlborough
Grout Farm Barn	42 Washington St	Sherborn
Framingham Central Library, New	49 Lexington St	Framingham
Northway Motors Truck Company - Building #1	143 Speen St	Natick
21 Mile Stone	328 Old Connecticut Path	Framingham
Oaks, The - Hunnewell Estate	866 Washington St	Wellesley
Not Named in Database	398 Weston Rd	Wellesley
Not Named in Database	21 Mill St	Mansfield
Foxborough State Hospital - Ward D	Chestnut St	Foxborough

HISTORIC SITE NAME	ADDRESS	TOWN NAME
Barn, The - Recreation and Exercise Building	Washington St	Wellesley
Travis, T. W. House	7 Chestnut St	Wellesley
French, Stanley House	136 Ridgeway	Weston
Not Named in Database	67 Sterling Rd	Westwood
Onion, Samuel House	438 Clapboardtree St	Westwood
Not Named in Database	214 Lowder St	Dedham
Avery School	760 Highland Ave	Needham
Coffin, Rufus House	1101 Boylston St	Brookline
Crane - Gunderson House	123 High St	Brookline
Not Named in Database	16 Acron Rd	Brookline
Sparrell, George R. House	56 Hinckley Rd	Milton
Chai Odom Synagogue	103 Nightingale St	Boston
Sperry, John H. House	11 Belmore Terr	Boston
Not Named in Database	20 Anita Terr	Boston
Not Named in Database	34 Lambert St	Boston
Clark, William R. Town House	67 Coleman St	Boston
Not Named in Database	46 Choate Rd	Belmont
Holliston, Kate M. B. House	46 Russell St	Brookline
Graffam, Peter House	47 Manchester Rd	Brookline
Maynardier, G. B. House	43 Hawthorn St	Cambridge
Lovering, Joseph House	38 Kirkland St	Cambridge
Thomas - Pierce Apartment Building	93 Gainsborough St	Boston
Haynes, A. S. Apartment Building	32-34 Symphony Rd	Boston
Codman, Edward House	53 Marlborough St	Boston
Not Named in Database	42 Edward J. Lopez Ave	Cambridge
Wellington, Lizzie House	47 Vinal Ave	Somerville
Kent's Block	21-39 Mount Pleasant St	Somerville
First Church, Congregational	Berkeley St	Boston
Blodgett House	523 Columbus Ave	Boston
Cooley, John G. House	94 Arlington St	Boston
Not Named in Database	195-207 Adams St	Boston
Walsh, John H. Double House	14-16 Gordon St	Boston
Chestnut Hill Pipe Yard Crew Building	2400 Beacon St	Boston
Bigelow - Kennard Building	511-513 Washington St	Boston
Arvamides, J. S. Block	415-419 Washington St	Boston
Boston Wharf Company Wool Warehouse	256-260 Summer St	Boston
Stober, William J. Building	34-36 Batterymarch St	Boston
Not Named in Database	139 West Canton St	Boston
Not Named in Database	71 Gardner St	Boston
Not Named in Database	67 Broadway	Chelsea
Not Named in Database	10 Eldridge Pl	Chelsea
Hobart Park	Central St	East Bridgewater
Tyler, Charles O. House	50 Thaxter Ave	Abington
Thompson, William A. House	208 Centre Ave	Abington
Naylor, Edward H. House	43 Pearl St	Abington
Morgan, Edward I. House	45 Pope St	Quincy
Not Named in Database	131-133 Glendale Rd	Quincy
Quincy Water Company Pumping Station	106 Penn St	Quincy

HISTORIC SITE NAME	ADDRESS	TOWN NAME
Beckler Avenue Rowhouse	7 Beckler Ave	Boston
Not Named in Database	192 East St	Weymouth
Burr, Thomas House	289-291 Main St	Hingham
Hingham Grain Mill Warehouse	14 North St	Hingham
Grueby, Edward L. House	378 Jerusalem Rd	Cohasset
Not Named in Database	744 Country Way	Scituate
Not Named in Database	38 Smith Pl	Cohasset
Mannix, Thomas House	31 Parker Ave	Cohasset
Parker, Robert Garage	119 Crafts Rd	Brookline
Baker, Capt. Otis Barn	209 Main St	Kingston
Sampson, Bartlett House	238 Washington St	Duxbury
Not Named in Database	612 Country Way	Scituate
Not Named in Database	763 Bedford St	East Bridgewater
Almeida, Paul House	38 Surry Dr	Cohasset
Roberts, Odin House	32 Lime St	Boston
Not Named in Database	100 North St	Randolph
Not Named in Database	84 Common St	Walpole
Sacred Heart Roman Catholic Church Rectory Shed	47 Winthrop St	Medford
Baker, Mary House	7 Brookside Pk	Milton
Carr, John House	209 Main St	Easton
Not Named in Database	69 Summer St	Medford
Not Named in Database	128 Front St	Weymouth
Perry, Josiah House	115 Billings St	Sharon
Fisk, D. D. House	5 Spruce St	Braintree
Not Named in Database	46 LeMoynes St	Braintree
Plymouth Street School	87 Plymouth St	Middleborough
Everett, Oliver Watering Trough and Fountain	Common St	Wrentham
Washburn, J. House	102 Main St	Hopkinton
Clark, William Barn	36 Main St	Southborough
Not Named in Database	7 Lyman St	Southborough
Bullard, Isaac House	77 Ashland St	Holliston
Not Named in Database	185 State St	Framingham
Collins, J. House	26 South St	Marlborough
Not Named in Database	57 Ringold St	Marlborough
First Church of Christ Scientist	85 West Main St	Marlborough
Saint Ann Statue	470 Lincoln St	Marlborough
Not Named in Database	102 Washington St	Sherborn
Sweeney House	86 West Central St	Natick
Natick Army National Guard Armory	97 East Central St	Natick
Not Named in Database	110 Union St	Mansfield
Stearns, Isaac House	98 Stearns Ave	Mansfield
Morse, John Edwin House	1247 Washington St	Norwood
Not Named in Database	79 Hill St	Norwood
Capen, Adam House	760 Pleasant St	Stoughton
Fay, S. A. House	72 Abbott Rd	Wellesley
Not Named in Database	51-57 Washington St	Wellesley
Not Named in Database	42 Lake Shore Dr	Westwood
Not Named in Database	53 Sterling Rd	Westwood

HISTORIC SITE NAME	ADDRESS	TOWN NAME
First Parish United Church of Westwood	340 Clapboardtree St	Westwood
Norfolk County Railroad Bridge over East Street	East St	Westwood
Not Named in Database	70-72 Central St	Waltham
Winn, Charles Grant House	536 Pleasant St	Belmont
Greenwood, William House	43 Wolcott Rd	Brookline
Wilber, Charles - Stone, Joseph House	130 Willard Rd	Brookline
Almy, William House	118 Dean Rd	Brookline
Not Named in Database	128 Davis Ave	Brookline
Gregory, Katherine P. Double House	50-52 Townsend St	Boston
Not Named in Database	67 Elm St	Boston
Fellowes Athenaeum	46 Millmont St	Boston
Pearce, Randolph J. House	34 Pleasant St	Boston
Codman Yards Trackmen's Building	375 Gallivan Blvd	Boston
Lingham, Charles T. House	29 Evergreen St	Boston
Davis, John House	33 Arlington St	Cambridge
Flaherty, Julia House	28 Russell St	Brookline
Not Named in Database	3-5 Carlton St	Brookline
Not Named in Database	24 Agassiz St	Cambridge
Gibson - Thompson Building	10-12 Cumberland St	Boston
Gerrish, Hiram House	343 Marlborough St	Boston
Not Named in Database	43 Braddock Pk	Boston
Not Named in Database	28 Braddock Pk	Boston
Not Named in Database	14 Westwood Rd	Somerville
Not Named in Database	25 Appleton St	Boston
Wilson, John B. - Wilson, Charles Town House	5 Cordis St	Boston
Maronite Society Building	100 Tyler St	Boston
Shapleigh, J. W. - Wheatland, G. W. Jr. Row House	924 Beacon St	Boston
Williams, H. B. House	258 Beacon St	Boston
Bradford, G. House	504 Beacon St	Boston
Coolidge, J. T. House	108 Beacon St	Boston
Nell, William C. Residence	3 Smith Ct	Boston
Dow, Moses A. Double House	3 Harvard Pl	Boston
Ames, S. T. House	273 Newbury St	Boston
Hano, Samuel Company Worker Housing	41-43 Hano St	Boston
Hodge Boiler Works Office	111 Sumner St	Boston
Not Named in Database	89 Trenton St	Boston
Not Named in Database	116 Chandler St	Boston
Page, Benjamin - Huntly, Russell House	287 Bunker Hill St	Boston
Not Named in Database	39 Beacon St	Chelsea
Plymouth Creamery Worker Housing	571 Summer St	Bridgewater
Wheatley, Dr. Frank G. House	174 Adams St	Abington
Donovan, Alfred House	384 Union St	Rockland
Not Named in Database	27 Plymouth St	Halifax
Eells, Robert and Mary T. Stockbridge House	243 Washington St	Hanover
Sylvester, Robert S. and Sarah W. Packard Hatch House	95 Broadway	Hanover
Wilson, James E. House	61 Stetson Shrine Ln	Norwell
McIntire, Herman House	55 Dixwell Ave	Quincy
Jameson, Minnie M. House	78 Putnam St	Quincy

HISTORIC SITE NAME	ADDRESS	TOWN NAME
Hultman, Eugene N. Monument	20 Sea St	Quincy
Hodgkinson, Michael House	100 Bicknell St	Quincy
Not Named in Database	901-903 Commercial St	Weymouth
Not Named in Database	70-74 Lexington St	Boston
Not Named in Database	59 Monmouth St	Boston
Martin, Thomas Elastic Web Weaving & Winding Loft	60 Dudley St	Chelsea
Saint Lazarus Roman Catholic Church School	67 Ashley St	Boston
Not Named in Database	33 New Bridge St	Hingham
Not Named in Database	53 Hersey St	Hingham
Thompson, George M. House	385 Main St	Hingham
Luce, W. B. House	221 Main St	Hingham
Pope, Arthur K. House	16 Miles Rd	Hingham
Prouty, B. H. House	95 Pleasant St	Cohasset
Revere, Paul House	277 South Main St	Cohasset
Not Named in Database	6 Foster Ln	Kingston
Clay, Charles V. - Hardy, Herbert W. House	441 York St	Canton
Flannery - Shaughnessy, John House	180 Neponset St	Canton
Not Named in Database	4 Augusta Rd	Milton
Not Named in Database	112 Allerton Rd	Milton
Not Named in Database	54 Old Coach Rd	Cohasset
Not Named in Database	84 Irving St	Millis
Not Named in Database	58 Plymouth Ave	Milton
Otis, John T. House	50 Common St	Scituate
Not Named in Database	213 Union St	Randolph
Not Named in Database	106 Revere St	Boston
Wilson, R. - Sargent House	6 Goodwin Pl	Boston
Gould, Thomas R. House	42 West Cedar St	Boston
Davis - Thacher, Martha House	107 Charles St	Boston
Chaffee, George A. House	59 Pinckney St	Boston
Dunbar, Melzar - Decatur, Stephen House	13 West Cedar St	Boston
Not Named in Database	21 West Cedar St	Boston
Forest Hills Cemetery Entry Fence	95 Forest Hills Ave	Boston
Mann's Cotton Mill Double Worker Housing	34-36 Manns Hill Rd	Sharon
Sunoco Service Station	391 C J Cushing Hwy	Cohasset
Oddi, Guido House	31 Cedar St	Cohasset
Not Named in Database	83 Franklin St	Somerville
Clarendon Hill Presbyterian Church	155 Powder House Blvd	Somerville
Not Named in Database	378 Eliot St	Ashland
Norton, Charles S. - Pratt, Joel T. House	147-149 Concord St	Ashland
Morse - Bowditch, Granville House	178 East Union St	Ashland
Chute, Sara Barnes House	19 Ashcroft Rd	Sharon
Pontiac Street Walls	Pontiac St	Boston
Hillbilly Ranch Restaurant	29 Eliot St	Boston
Not Named in Database	243 Chestnut Ave	Boston
Not Named in Database	266 Standish Ave	Plymouth
Connell, William J. House	54 Cochato Rd	Braintree
Not Named in Database	104 Old Center St	Middleborough
Not Named in Database	14 Ray Hill	Franklin

HISTORIC SITE NAME	ADDRESS	TOWN NAME
Smith, Francis W. House	30 Dean Ave	Franklin
Cotton, Daniel C. House	2 Emmons St	Franklin
Abbott, Dr. Edward C. House	298 Main St	Franklin
Ware - Broady - Fitzpatrick House	316 Lincoln St	Franklin
Whitin, Sarah Elizabeth House	33 Church St	Hopkinton
Not Named in Database	4 Corey Rd	Marlborough
Not Named in Database	26 Sawin St	Marlborough
Not Named in Database	34 Curve St	Holliston
Saxonville Mills Company Block - Centennial Block	10-28 Centennial Pl	Framingham
Medfield State Hospital - Brooder House	45 Hospital Rd	Medfield
Fisher, Josiah House	105 Farm St	Dover
Thomas, Samuel House	265 Old Connecticut Path	Wayland
Perry, Jonathan Pratt House	35 Baker St	Foxborough
Foxborough State Hospital - Pavilion	Chestnut St	Foxborough
Kendall Street Bridge over Conrail	Kendall St	Walpole
Ames Shovel and Tool Company Long Shop	28 Main St	Easton
Redman Farm House	2173 Washington St	Canton
Alden, Dr. Ebenezer House Ell	43 Woodlawn St	Randolph
Sudbury Aqueduct	Charles River	Needham
Not Named in Database	95 Crest Rd	Wellesley
Pratt, Paul House	317 Glen Rd	Weston
Not Named in Database	53 Hundreds Cir	Wellesley
Not Named in Database	23 Oakland Cir	Wellesley
Not Named in Database	25 Hampton Rd	Westwood
Not Named in Database	19 Windsor Rd	Westwood
Not Named in Database	15 Dean St	Westwood
Not Named in Database	403-407 Washington St	Dedham
Moore, James W. House	76 Wellesley St	Weston
Spring, Jonathan House	263 South Ave	Weston
Barnard, Samuel Jr. and Sarah Crafts House	577 Belmont St	Belmont
Hosford and Williams House	118-120 Tyndale St	Boston
Magavero, George Three Decker	79 Belgrade Ave	Boston
Paine, Frederick W. House	46 Dudley St	Brookline
Kenrick, David T. House	57 Waverly St	Brookline
Eustist, Herbert H. House	18 Maple St	Brookline
Not Named in Database	25 Glen Rd	Brookline
Not Named in Database	31 Boylston St	Brookline
Jamaica Pond Pavilion	Jamaicaway	Boston
Safford, Edith Well Retreat House	165 Hillside St	Milton
Myers - Pope House	487 Blue Hills Pkwy	Milton
Hodges, Percy House	88 Columbine Rd	Milton
Milton Cemetery - Centre Street Cart Entrance Gate	211 Centre St	Milton
McDougall, Samuel J. Three Decker	801 Centre St	Boston
Not Named in Database	26 Lambert St	Boston
Not Named in Database	15 Neponset Ave	Boston
Rice, Peter G. Apartment Building	44-56 Cummings Rd	Boston
Thompson, Charles H. Double House	127-129 Babson St	Boston
Not Named in Database	62 Sudan St	Boston

HISTORIC SITE NAME	ADDRESS	TOWN NAME
Stewart, Edman C. Two-Family House	14-16 Turner St	Boston
Washington Street School, Old	296 Concord Ave	Belmont
McKay, David H. House	141 Thorndike St	Brookline
Hall, Moses B. House	20 Auburn St	Boston
Pitman House	36 Euston St	Brookline
Not Named in Database	29 Eliot St	Boston
Not Named in Database	26 Gray Gardens East	Cambridge
Reversible Collar Company Building	25-27 Mount Auburn St	Cambridge
Colburn, Sara Foster House	7 Dana St	Cambridge
Not Named in Database	1707-1709 Cambridge St	Cambridge
Baldwin, Robert E. House	17 Chapel St	Somerville
Not Named in Database	81 Electric St	Somerville
Standish, J. - Barnes, Clara House	111 Marlborough St	Boston
Alger, L. and C. - Carruthers, M. Double House	14-16 Newton St	Boston
Not Named in Database	142 West Canton St	Boston
Henderson, W. H. Building	18 Follen St	Boston
Not Named in Database	1 Dartmouth Pl	Boston
Somerville Police Headquarters	66-70 Union Sq	Somerville
Not Named in Database	16 Church St	Boston
B and R Railroad Bridge over Lagrange Street	Lagrange St	Boston
Not Named in Database	16 Oxford St	Boston
Converse, C. C. House	348 Beacon St	Boston
Green, Charles W. House	5 Dane St	Boston
Wentworth, Marshall Town House	458 Park Dr	Boston
Not Named in Database	3 Union Pk	Boston
Not Named in Database	15A Linden St	Boston
Lockhart, William L. and Company Building	137-149 Staniford St	Boston
Portland Street Garage	119-127 Portland St	Boston
Bean, Hiram House	20 Newbury St	Boston
Boston Wharf Company Wool Warehouse	281-283 Summer St	Boston
Hoosac Stores 1 and 2	115 Constitution Rd	Boston
Milano, Michele - DiPietro, Andrea Apartments	404 Commercial St	Boston
Brook Farm - Gethsemane Cemetery	670 Baker St	Boston
Malden Knitting Mills	323 Eastern Ave	Malden
Russell - Boyden House	28 Mount Prospect St	Bridgewater
Nevins, William H. House	21 Linwood St	Holbrook
Belcher, Susan T. House	75 Plymouth St	Holbrook
Buffum, Herbert H. Bicycle and Automobile Factory	123 Centre Ave	Abington
Burgess, Baldwin B. House	42 Centre Ave	Rockland
Fickett, Elbridge House	28 Exchange St	Rockland
Not Named in Database	1119 Broadway	Hanover
Rogers, Caleb Sr. and Mary Harlow - Curtis, Reuben and Abigail Bailey House	250 Elm St	Hanover
Blue Hills Reservation Parkway - Wampatuck Road	Wampatuck Rd	Quincy
Willard Street, 92	92 Willard St	Quincy
Gullicksen, Theodore House	151-153 Faxon Park Rd	Quincy
Barker, Henry F. House	103 Greenleaf St	Quincy
U. S. Naval Reserve Training Building - Flagpole	85 Sea St	Quincy

HISTORIC SITE NAME	ADDRESS	TOWN NAME
White, Charles E. House	101 Billings Rd	Quincy
Not Named in Database	41 Station St	Weymouth
Boston Army Supply Base - Building 20	20 Dry Dock Ave	Boston
Thompson, William House	33 Emerson Rd	Winthrop
First Methodist Church of Winthrop	217 Winthrop St	Winthrop
Clapp, Michael T. House	35 High St	Hingham
Not Named in Database	2 Weston Rd	Hingham
Hull Town Hall	Spring St	Hull
Bailey, Nahum House	55 Summer St	Kingston
Not Named in Database	50 Captain Pierce Rd	Scituate
Framingham Massachusetts National Guard Armory	522 Concord St	Framingham
Vine Lake Cemetery - Vine Brook Bridge	Main St	Medfield
Central School - Plympton Elementary School	5 Palmer Rd	Plympton
Not Named in Database	66 Neil St	Marlborough
Mattapan Baptist Church Rectory	4 Norway Rd	Milton
Not Named in Database	96 Ridge Rd	Milton
Leland, Amory House	27 Leland Rd	Norfolk
Madigan, Peter House	193 Union St	Randolph
Follett, Ernest House	129 South Main St	Sharon
Not Named in Database	495 East Fourth St	Boston
Not Named in Database	16 Mill St	Boston
Sears, Frederick R. House	51 Beacon St	Boston
Ellms, Thomas House	349 Summer St	Norwell
Merritt, James House Ell - Barn	81 Central St	Norwell
Mercury, Nicodemo House	267 Landham Rd	Sudbury
South Shore Railroad Bridge over New North Street	North St	Weymouth
Lattermoor, Peter J. House	20 Lincoln Ave	Somerville
Hood, James H. - Doyle, Andrew House	80 Hinkley St	Somerville
Reed, Franklin Double House	457 Bolivar St	Canton
Wadsworth, Mary C. - Goodwin, Lucy N. House	84 Charles St	Boston
Not Named in Database	26 Pleasant St	Canton
Ames Shovel and Tool Company Tenement #72	91 Main St	Easton
Not Named in Database	25 Maple Ave	Sudbury
Blackstone Block - Salt Lane	Salt Ln	Boston
Judah, Frank House	89 Beach St	Sharon
Herath, George Stone Garage - Barn	113R Norwood St	Sharon
Not Named in Database	71 West Cedar St	Boston
Not Named in Database	279 Chestnut Ave	Boston
Not Named in Database	396 Court St	Plymouth
Not Named in Database	37 Frothingham St	Milton
Not Named in Database	425 Canton Ave	Milton
Hall, Edward G. House	33 South St	Brookline
Plimpton, Harold House	143 Laurel Rd	Brookline
Shaw, Quincy A. - Cabot, Samuel House	241 Perkins St	Boston
Bassett, H. House	63 Hamlet St	Arlington
Hurry, Edward House	6 Chapman St	Arlington
Grant, John House	32-34 Franklin St	Arlington
Brooks, Addisson Barn	125R Brooks Ave	Arlington

HISTORIC SITE NAME	ADDRESS	TOWN NAME
Buttrick, Frederick Streamsaw and Planing Mill	58 Felton St	Waltham
Holian Apartment House	258 Massachusetts Ave	Arlington
Ellis, Rufus Worker Housing	12 Richardson Rd	Newton
Anderson House	169-171 Charlesbank Rd	Newton
Bowers, Levi P. House	56 Pembroke St	Newton
Billings, Charles E. House	132 Church St	Newton
Not Named in Database	125 Adams St	Newton
Murphy, Philip House	49 Dalby St	Newton
Vachon, Joseph A. House	44 Faxon St	Newton
Shea, Michael House	30 Middle St	Newton
McCormick, John House	99 West St	Newton
Hackett, Benjamin House	239 Woodland Rd	Newton
Not Named in Database	6 Lowell Ave	Newton
Wells, Edwin P. House	120 Herrick Rd	Newton
Not Named in Database	60 Montvale Rd	Newton
Strout, Edgar House	38 Paul St	Newton
Fletcher, Frank B. House	20 Harrison St	Newton
Walker, Samuel A. House	138 Lincoln St	Newton
Not Named in Database	62 Otis St	Newton
Not Named in Database	31 Williams St	Newton
Sondericker, Jerome House	170 Oakleigh Rd	Newton
Claflin, William House	515 Walnut St	Newton
Not Named in Database	66 Lee Rd	Newton
Not Named in Database	125 Windermere Rd	Newton
Not Named in Database	14 Judith Rd	Newton
Not Named in Database	47 Bontempo Rd	Newton
Not Named in Database	215 Spiers Rd	Newton
Not Named in Database	53 Van Roosen Rd	Newton
Not Named in Database	79 Mary Ellen Rd	Newton
Not Named in Database	116-118 Louise Rd	Newton
Not Named in Database	18 Silver Lake Ave	Newton
Nugent, Michael House	268 Watertown St	Newton
Murphy, Ellen House	14-16 Murphy Ct	Newton
Stacy, Charles H. House	33 Henshaw St	Newton
Knight, Charles R. House	35 Newell Rd	Newton
Not Named in Database	15 Knowles St	Newton
Robinson, G. H. House	14 Oxford Rd	Newton
Stelzer, William J. and Ann H. House	346 Otis St	Newton
Not Named in Database	109-111 Herrick Rd	Newton
Not Named in Database	63 Cedar St	Newton
Towle, Loren Estate - Newton Country Day School	785 Centre St	Newton
Not Named in Database	140 Audubon Rd	Milton
Walnut Street Bridge	Walnut St	Newton
Not Named in Database	111 Hobart Rd	Newton
Not Named in Database	123 Upland Ave	Newton
Gaines, Ichabod House	59 Belknap Rd	Framingham
MCI Framingham - Townline Cottage	26 Loring Dr	Framingham
Mount Auburn Cemetery - Mudge, Ernest Monument	580 Mount Auburn St	Watertown

HISTORIC SITE NAME	ADDRESS	TOWN NAME
Upham's Corner Convenience Station	611 Columbia Rd	Boston
Not Named in Database	545-553 Columbia Rd	Boston
Arnold, Edward House	312 North St	Randolph
Not Named in Database	137 Chiswick Rd	Boston
Not Named in Database	29 Waldeck Rd	Milton
Not Named in Database	39 Hollis St	Milton
Not Named in Database	18 Town Way	Scituate
Boston Normal School and Girls' Latin School Common Building	115 Palace Rd	Boston
Cotter, Cornelius and Annie Three Decker	56 Blue Hill Ave	Boston
Boston Cooperative Building Company Apartment House	955-957 Massachusetts Ave	Boston
Howe, George W. House	23 Woodville St	Boston
Thompson, William A. and Dora A. - Loveland, Benjamin A. and Georgia H. House	19 Magoun Ave	Medford
Price, Samuel Apartments	16 Strathcona Rd	Boston
Frost, Henry and Miranda Cutter House	307 Pleasant St	Belmont
Miller, Herbert F. - Pluta, Clara House	336 Lexington St	Newton
Island Grove Park - Lake Street Stone Walls	Lake St	Abington
Not Named in Database	381 Sumner St	Boston
Miller, F. F. Double House	149 Webster St	Boston
Not Named in Database	337-339 Canton St	Randolph
Not Named in Database	306 Eliot St	Milton
Eaton Garage	4R Schuyler St	Boston
Reinhart, Mamie P. Double House	55-57 Beals St	Brookline
Lincoln, Caroline A. House	70 Beals St	Brookline
Packard, John House	15 Naples Rd	Brookline
Carlin Apartment House Garage	12 Stedman St	Brookline
Tucker, James C. Rowhouse	47 Addington Rd	Brookline
Keith, G. E. House	71-73 Center St	Easton
Not Named in Database	10 Hayward St	Easton
Hutchinson, A. B. - Adams House	17-19 Everett St	Somerville
Fitts, Luke G. House	202 Old Oaken Bucket Rd	Scituate
Goode, Robert Matthew Apartments	11 University Rd	Brookline
Congregation Sharei Tfila Synagogue	15 Otisfield St	Boston
Chase, Albert B. Carriage Barn	469 Sherman St	Canton
Sawyer, Henry M. and Caroline E. House	4 Fountain St	Boston
Merritt, Charles C. House	360 Belmont St	Brockton
Field, D. W. Golf Course	Field, D. W. Park	Brockton
Crescent Block - Brockton Police Station	214 Main St	Brockton
Centre Street Bridge	Centre St	Brockton
Waldo Congregational Church	980 North Main St	Brockton
Not Named in Database	37 Vine St	Braintree
Midway Tavern	260 Main St	Medway
Not Named in Database	76 Milford St	Medway
Fisher, Luther Jr. House	508 South St	Wrentham
Videtto, Elmer House	339 Village St	Medway
Holliston Minuteman Memorial	Washington St	Holliston
Not Named in Database	22 Neil St	Marlborough
Not Named in Database	87 Essex St	Marlborough

HISTORIC SITE NAME	ADDRESS	TOWN NAME
Jackson, Thomas House	7 Walnut St	Marlborough
Hodge, William Jr. Barn	144 Woodland St	Sherborn
Not Named in Database	25 Shawmut Ave	Wayland
Boston and Worcester Railroad Bridge	Lake Cochituate	Natick
Boston and Maine Railroad Section Tool House	Boston Post Rd	Sudbury
West Street Bridge over Conrail	West St	Walpole
Nail Factory Estate	100 Main St	Medfield
Gilmore, Frank R. House	108 Common St	Walpole
Norwood Immanuel Lutheran Church	15 Cedar St	Norwood
Grant, W. T. Building	686 Washington St	Norwood
Howard, Elijah House	606 Washington St	Easton
Not Named in Database	1 Avon Rd	Wellesley
Not Named in Database	15 Avon Rd	Wellesley
Not Named in Database	19 Clovelly Rd	Wellesley
Waltham Water Works Pumping Station	415 South St	Waltham
Fitch, Ezra Elementary School	10 Ash St	Waltham
Apthorp, Julia House	52 Waverley St	Belmont
Glenwood Avenue Bridge	Reservation Rd	Boston
Munroe, T. B. Apartment Building	35-41 Egremont Rd	Boston
Not Named in Database	155 Reservoir Rd	Brookline
Davis - Macomber House	118 Sumner Rd	Brookline
Rhodes, Leonard and Edgar Building	692-700 Washington St	Brookline
Watson, Robert A. Apartment House	4 Codman Pk	Boston
Not Named in Database	38-40 Dudley St	Boston
Not Named in Database	32 Sussex St	Boston
Not Named in Database	81 Moreland St	Boston
Not Named in Database	118 White St	Boston
Not Named in Database	32 Forest St	Boston
Not Named in Database	43 Rosemont St	Boston
Not Named in Database	1-3 Marion Rd	Belmont
Johnston, George Building	1038 Beacon St	Brookline
Wentworth, Marshall Town House	5 Keswick St	Boston
Whitcomb, Peter Double House	31-33 Bigelow St	Cambridge
New England Gas and Electric Association I Bldg	45 Prospect St	Cambridge
Gibson, G. House	14 Hereford St	Boston
Not Named in Database	15 Greenwich St	Boston
Not Named in Database	171 Warren Ave	Boston
Dennison, James Double House	122-124 Otis St	Cambridge
Stickney, Francis H. - Davies, Benjamin Rowhouse	92 Thorndike St	Cambridge
Not Named in Database	774 Columbus Ave	Boston
Lyons, Joseph T. Two-Family House	227 Walnut Ave	Boston
Litchfield, Lawrence House	9 Myrtle St	Boston
Not Named in Database	156-172 Cambridge St	Boston
Freeland, Charles House	134 Newbury St	Boston
Francesco's	90 North Washington St	Boston
Not Named in Database	467-469 Washington St	Boston
Egleston Elevated Railway Station	Washington St	Boston
Bray, Joseph E. House	26 Sullivan St	Boston

HISTORIC SITE NAME	ADDRESS	TOWN NAME
Soley, Edward - Gassner, Peter House	24 Main St	Boston
Not Named in Database	3 Medford St	Chelsea
Not Named in Database	34 Beacon St	Chelsea
Keene, Lewis House	38 Park St	Medford
Leonard, S. House	102 Curve St	Bridgewater
Young Ladies School - East Bridgewater Academy	56 Keith Pl	East Bridgewater
Gurney, Henry House	843 North Bedford St	East Bridgewater
Halifax Civil War Monument	Plymouth St	Halifax
Mann, Benjamin House	1078 Main St	Hanover
Magoun, Paul House	186 Water St	Pembroke
Beck, Jeffrey House	69 Dixwell Ave	Quincy
Not Named in Database	158-160 President's Ln	Quincy
Not Named in Database	95-97 Putnam St	Quincy
Not Named in Database	96 Keith St	Weymouth
Not Named in Database	202 Commercial St	Weymouth
Boutilier, Francis House	555 North St	Weymouth
Not Named in Database	15 School St	Weymouth
Not Named in Database	9 Monmouth St	Boston
Revere Beach Reservation - Bath House Pavilions	Revere Beach Blvd	Revere
Jacob, John House	627 Main St	Hingham
Hersey, Ezekial House	17 Pleasant St	Hingham
South Shore Music Circus - Refreshment Stand	130 Sohier St	Cohasset
Jones, Margaret A. House	9 Clay Spring Rd	Cohasset
Clark, Frank H. House	29 Sohier St	Cohasset
Charlestown Navy Yard - Bldg 106 - Boiler Shop	Navy Yard	Boston
New England Provisions Company Building	960 Massachusetts Ave	Boston
Partridge, Hannah Sprague House	416 Washington St	Duxbury
Curtis House	90 Ann Vinal Rd	Scituate
Soule, Herbert L. House	267 Elm St	Duxbury
Not Named in Database	281 Main St	Franklin
Sachem Rock Farm Fieldstone Walls	355 Plymouth St	East Bridgewater
Justin, Stanley K. House	454 Eliot St	Milton
Not Named in Database	11 Austin St	Milton
Hillstrom, Evelyn House	9 Laurel Pk	Holbrook
Taylor, James B. House	60 Reservoir Rd	Cohasset
Grafter, William House	358 East Eighth St	Boston
Aspinwall, Thomas - Bubier, Dr. Joseph House	33-39 Hancock St	Boston
Thacher, George M. - Higginson, Waldo House	10 Chestnut St	Boston
Not Named in Database	13 Buswell St	Boston
Park Drive Apartment House	496 Park Dr	Boston
Northeastern University - Graduate Center	380 Huntington Ave	Boston
Burks Block	7 South Ave	Natick
Ellis, Daniel Satinet Company Boarding House	110 Plimpton St	Walpole
Stevens, Seth Double House	57-59 Myrtle St	Somerville
Mount Auburn Cemetery - Channing, William Ellery Sarcophagus	580 Mount Auburn St	Watertown
Revere Beach Parkway	Revere Beach Pkwy	Medford
Alsop, Francis Johnnot Oliver House	34 Century Ln	Milton
Not Named in Database	14 Joy St	Boston

HISTORIC SITE NAME	ADDRESS	TOWN NAME
Stoddard, Archie M. - Lincoln, John Delbert House	155 Washington St	Easton
Standish Burying Ground - Robinson, Mary Stone	Chestnut St	Duxbury
Plymouth Cordage Company Double Worker Housing	57-59 Spooner St	Plymouth
Reed, Sarah House	5 Hobart Ave	Braintree
Jones, Dr. H. Almon House	46 Hollis Ave	Braintree
Walcott, John T. - Hammond, Daniel House	6 Holliston St	Medway
Cole, Capt. John House	7 Oakland St	Medway
Partridge - Shannon House	299 Exchange St	Millis
Not Named in Database	11 Walcott St	Hopkinton
Riordon, James House	7 Fenton St	Hopkinton
Hunt, G. W. - Clafin, W. E. House	158 Hayden Rowe St	Hopkinton
Not Named in Database	187 West Main St	Marlborough
Cary, Otis House	242 South St	Foxborough
Guild - Quincy Bank Barn	274 South St	Medfield
Sline House	233 Washington St	Walpole
Rockery, The Marker	1 Lincoln St	Easton
Capen, J. - Hearthstone House	22 Capen Hill Rd	Sharon
Ellis, Moses House	11 Hawthorne Rd	Wellesley
Not Named in Database	1461 Great Plain Ave	Needham
Colburn, Joseph House	312 High St	Westwood
Not Named in Database	75 Martin Bates St	Dedham
Not Named in Database	26 Marion St	Dedham
Smith, George House	28 School St	Weston
Robinson, Fitz A. Garage	80 Wellesley St	Weston
Boilder House - Boston Manufacturing Company	144 Moody St	Waltham
Not Named in Database	123-129 Moody St	Waltham
Harris, William S. House	254 Mount Auburn St	Watertown
Not Named in Database	198 Durnell Ave	Boston
Not Named in Database	21 Hancock Rd	Brookline
Colman, Rev. Henry House	22 Oakland Rd	Brookline
Not Named in Database	11 Newbern St	Boston
Milton Cemetery - Maintenance Garage #1	211 Centre St	Milton
Granstein, Leon E. - Miller, William B. House	29 Adams St	Brookline
Not Named in Database	269 Highland St	Boston
Not Named in Database	36-38 Marcella St	Boston
Walter Baker Chocolate Company - Storehouse #1	2 Adams St	Milton
Galvin, Michael House	34 Pierce St	Boston
Dillard, Jacob Apartment Building	26-30 Bellevue St	Boston
Not Named in Database	37 Glendale St	Boston
Dorchester Heights - Knox, Henry Monument	Thomas Park	Boston
Not Named in Database	21 Monument Sq	Boston
Not Named in Database	12-14 Clyde St	Belmont
Smith, W. T. House	12 Columbia St	Brookline
Wentworth, Marshall Row House	10 Keswick St	Boston
Thompson, J. H. House	465 Commonwealth Ave	Boston
Burnham, Sarah House	84 Commonwealth Ave	Boston
Not Named in Database	37 Leicester St	Boston
Shattuck, George House	3 Marlborough St	Boston

HISTORIC SITE NAME	ADDRESS	TOWN NAME
Henderson, W. H. Building	15 Follen St	Boston
Leonard, Patrick House	9 Smith Ave	Somerville
Taylor, Adoniram House and Stable	17-19A Aldersey St	Somerville
Not Named in Database	5-5A Tennyson St	Somerville
Hunt, Benjamin House	52 Main St	Somerville
Stickney, Francis H. - Davies, Benjamin Rowhouse	86 Thorndike St	Cambridge
Flanders - Crawford Row House	791 East Fourth St	Boston
Thing, Joseph House	375 West Fourth St	Boston
Not Named in Database	7 Massachusetts Ave	Boston
Saint Gregory's Roman Catholic Church	2215 Dorchester Ave	Boston
ACME Rubber Company	Arlington Ave	Boston
Shapleigh, J. W. - Wheatland, G. W. Jr. Row House	914 Beacon St	Boston
Feldman, Joseph Row House	853 Beacon St	Boston
Hubbard, Nathan House	210 Beacon St	Boston
Not Named in Database	1138 Adams St	Boston
Not Named in Database	33-35 Winthrop St	Boston
Not Named in Database	53 Cooper St	Boston
First National Bank Building	100 Federal St	Boston
USS Constitution	Navy Yard	Boston
Cannell, Samuel P. House	23 Webster St	Everett
Pratt House	38 Walnut St	Bridgewater
Evans, Edward L. Greeting Card Factory	98 Temple St	Abington
Torrey Building	110 Union St	Rockland
First Meetinghouse Marker	325 Washington St	Abington
Burrage, Albert C. and Company Worker Housing	329 Reed St	Hanson
Not Named in Database	48 Huntley St	Quincy
Quincy Central Baptist Church	67 Washington St	Quincy
Not Named in Database	448 East St	Weymouth
Not Named in Database	1804 Commercial St	Weymouth
Not Named in Database	404 Meridian St	Boston
Not Named in Database	33 Bay View Ave	Winthrop
Lane, Jeremiah House	299 North St	Hingham
Preston, Iva S. House	161 Main St	Hingham
Not Named in Database	158 Summer St	Hingham
Marsden, William H. House	62 Rust Way	Cohasset
Brennock's Shop	43 Border St	Cohasset
Kosciuszko, Tadeusz Andrzej Bonawentura Statue	Boston Public Garden	Boston
Hultman Aqueduct	Hultman Aqueduct	Framingham
Prince Memorial Chapel	Green St	Kingston
Bartlett, David B. Barn	220 Main St	Kingston
Little House	210 Elm St	Marshfield
Lawson, Thomas W. Barn	111 Lawson Rd	Scituate
Bailey, Henry Turner Woodworking Shop	675-677 Country Way	Scituate
Not Named in Database	22 Garfield Ave	Weymouth
Not Named in Database	21 Osborne Rd	Brookline
Cox, Alton H. House	51 Jerusalem Rd	Cohasset
Not Named in Database	45 Cliff Rd	Milton
Not Named in Database	7 Old Farm Rd	Dedham

HISTORIC SITE NAME	ADDRESS	TOWN NAME
Not Named in Database	256 Main St	Kingston
Not Named in Database	496 East Fourth St	Boston
Not Named in Database	80 Everdean St	Boston
Ditson, Joseph House	43 South Russell St	Boston
Marshall, William Double House	43 Pinckney St	Boston
Crehore, Charles Double House	65 Charles St	Boston
Conroy, John Cobbler Shop - Hanna, J. Florist Shop	14 Park St	Natick
Wood, George M. House	104 South Ave	Natick
Not Named in Database	348 Main St	Norwell
Nickerson, John Double House	16-18 Flint St	Somerville
Burke, Edward House	70 Pearl St	Somerville
Smith, Cyrus A. - Rand, Ira House	36 Marshall St	Somerville
War Memorial Park - Wishing Well	River St	West Bridgewater
Not Named in Database	64 Sydney St	Somerville
Newton, Franklin R. House	183 Oak St	Ashland
Not Named in Database	109 Myrtle St	Boston
Peterson, J.C. Barn	54 Crescent St	Plympton
Chase, Mary A. House	85 Properzi Way	Somerville
Not Named in Database	102 Livermore St	Boston
Alden, Andrew House	148 Plymouth St	Middleborough
Leland, Gotham House	583 Adams St	Holliston
Clarke, Joseph House	17 Nason St	Franklin
Not Named in Database	63 Dean Ave	Franklin
Bemis House	22 Pleasant St	Holliston
Richardson, Dr. Abijah House	354 Orchard St	Millis
Putnam, Artemus Conant - SHeldon, William H. House	17 Hayden Rowe St	Hopkinton
Not Named in Database	177 Hayden Rowe St	Hopkinton
Not Named in Database	2 Walker St	Southborough
Blake, George House	182 Washington St	Holliston
Not Named in Database	25 Ward Ln	Sherborn
Buttonballs, The	90 Maple St	Sherborn
Coolidge, Daniel - Hand House	121 Coolidge St	Sherborn
Dowse, C. Arthur House	1 Lake St	Sherborn
Porter, John House	268 Weston Rd	Wellesley
Belcher, Robert House	750 Ware St	Mansfield
Morse, Otis House	3-5 Maple St	Norwood
Conors, Henry House	86 Pleasant St	Norwood
Canton Baptist Church	21 Church St	Canton
Not Named in Database	120 Walpole St	Dover
Greene, Elizabeth B. House	8 Cottage St	Wellesley
Not Named in Database	33 Hoover Ave	Westwood
Belmont First Baptist Church	129 Lexington St	Belmont
Prindle, James Dwight House	30 Clark St	Belmont
Blue Hill Evangelical Society Chapel	215 Neponset Valley Pkwy	Boston
Perkins Estate - Greenhouse	450 Warren St	Brookline
Heath, Charles House	12 Heath Hill	Brookline
Gibson House	241 Buckminster Rd	Brookline
Morse, Robert M. Jr. House	60 Burroughs St	Boston

HISTORIC SITE NAME	ADDRESS	TOWN NAME
Smith, Charles H. Carriage House	960 Centre St	Boston
Tooker, Daniel L. T. House	15 Dell Ave	Boston
Phipps, Horace J. House	105 Strathmore Rd	Boston
Second School House	1R Bird Pl	Boston
Carter, Charles M. - Thacher, Mary A. House	33 Percival St	Boston
Aiken, Edward B. House	51 Maxfield St	Boston
Jacob - Jackson, Myra E. House	57 Fairbanks St	Boston
Elcock, Thomas M. Building	1416-1428 Beacon St	Brookline
Not Named in Database	156 Mason Terr	Brookline
Inston, George - Graffam, Peter House	46 Abbottsford Rd	Brookline
Eisemann, Albert House	4 Monmouth St	Brookline
Not Named in Database	134 Saint Mary's St	Boston
Not Named in Database	12 Agassiz Pk	Boston
Delano, The	60 Hammond St	Boston
Lord, Charles J. Building	181 Saint Botolph St	Boston
Bean, Ivory Building	106 Saint Botolph St	Boston
Not Named in Database	32 Braddock Pk	Boston
Converse, James W. House	43 West Newton St	Boston
Not Named in Database	22 Properzi Way	Somerville
Burt, William House	264 Washington St	Somerville
Whitmore, Charles House	322 Beacon St	Boston
Not Named in Database	157-159 Cedar St	Boston
Not Named in Database	Harrington Ave	Boston
Keith, B. F. Theatre	163 Tremont St	Boston
Winslow, George Scott Building	31-33 Kingston St	Boston
Stetson, Alpheus M. Three Decker	174 H St	Boston
Weld and Browne Two-Family House	16 Weld Hill St	Boston
Rockland High School	394 Union St	Rockland
Cushing, Charles House	316 West Washington St	Hanson
Whiting, Sylvanus House	88 Whiting St	Hanover
Eells, Edward and Sarah Stetson House	232 Washington St	Hanover
Cushing, Parker W. and Hannah Melissa Church House	58 Oakland Ave	Hanover
Not Named in Database	73 Beal St	Hingham
Not Named in Database	161-165 Pearl St	Chelsea
Baker Congregational Church	760 Saratoga St	Boston
Not Named in Database	120 Orient Ave	Boston
Hancock, John House	49 Siren St	Winthrop
Hersey, Jacob House	13 Pond St	Hingham
Wallace House	12 Green St Ct	Hingham
Wheelwright, Andrew Cunningham House	24 Bow St	Cohasset
Jones, Paul Jr. House	255 Forest Ave	Cohasset
Treat, Aquilla Rich House	21-23 Elm Ct	Cohasset
Guild Hall - United States Customs House	88 Summer St	Cohasset
Harvard University - Lionel Hall	Harvard Yard	Cambridge
Winslow, George House	125 Saint George St	Duxbury
Groveland Cemetery	Mann Lot Rd	Scituate
Sears, Francis New England Barn	248 Elm St	Duxbury
Not Named in Database	22 Osborne Rd	Brookline

HISTORIC SITE NAME	ADDRESS	TOWN NAME
Brigham Cemetery - Russell, Otis Pillar	West Main St	Marlborough
New Dowse House	759 High St	Dedham
Boston Dye House - Golden Bell Cleaners	22-28 Eastern Ave	Malden
Bell Rock Memorial Park - Malden Founders Memorial	Main St	Malden
Marble, B. T. - Scales, O. S. House	4 Sentry Hill Pl	Boston
Avery, Addison - White, Ferdinand E. House	61 Pinckney St	Boston
Sunset Lodge - Sharon Community Center	1 Community Center Dr	Sharon
Not Named in Database	87 Franklin St	Somerville
Whitman, William D. House	15-17 Flint St	Somerville
Not Named in Database	132 Auburn St	Medford
Not Named in Database	34 Irving St	Boston
Not Named in Database	31 Myrtle St	Boston
Not Named in Database	99-99 1/2 Myrtle St	Boston
Easton Furnace School	417 Bay Rd	Easton
Galvin, John J. House	20 North Main St	Easton
Smullens, Robert J. House	264A North Main St	Cohasset
Boston State Hospital Building	450A Walk Hill St	Boston
Not Named in Database	109 Hollis Ave	Braintree
Not Named in Database	183 Thompson St	Middleborough
Chilson, James O. House	73 Dean Ave	Franklin
Cutler, Elisha House	6 Cottage St	Medway
Vose, Stephen House	9 Winthrop St	Medway
Wrentham State School - Oak Grove Cottage I	Prouty Dr	Wrentham
Kelly, D. House	49 Grove St	Hopkinton
Smith, A. Billiard Hall	38-42 Main St	Hopkinton
Sweet, Alvena A. - Phipps, Dr. Walter A. House	14 Church St	Hopkinton
Donahue, Patrick House	10 Newton St	Southborough
Pout Rock Indian Trail Fording Marker	Main St	Ashland
Onthank, Sullivan Fay House	224 Boston Rd	Southborough
Not Named in Database	42 Essex St	Marlborough
Temple, Silas House	407 Cook Ln	Marlborough
Parmenter, N. House	87 Elm St	Framingham
Walcott, John B. Building	25 Main St	Natick
Fox, Wallace J. House	93 Hillside Ave	Needham
Shoddy Mill	Southworth Ct	Stoughton
Not Named in Database	24 Pine St	Wellesley
Not Named in Database	37 Atwood St	Wellesley
Not Named in Database	72 Village Ave	Dedham
Not Named in Database	21 Cross St	Waltham
Perkins Estate - Garage	450 Warren St	Brookline
Mahler House	286 Clinton Rd	Brookline
Not Named in Database	173-175 Walnut St	Brookline
Seamans, J. M. House	49 White Pl	Brookline
Crane, Lewis M. House	71 Harvard Ave	Brookline
Forbes House	7 Fairfax Rd	Milton
Not Named in Database	52 Ridge Rd	Milton
Not Named in Database	130 Highland St	Boston
Not Named in Database	28 Saint Marks Rd	Boston

HISTORIC SITE NAME	ADDRESS	TOWN NAME
Knight, B. B. and R. Company Worker Housing	39-45 Readville St	Boston
Western Electric Company	705 Mount Auburn St	Watertown
Not Named in Database	52-54 Worcester St	Belmont
Wilson, Arthur J. House	44-46 Vernon St	Brookline
First Church in Cambridge Congregational	11 Garden St	Cambridge
Harvard Epworth Methodist Church	1555 Massachusetts Ave	Cambridge
Johnstone, T. A. - Potter, J. E. Building	16 Cumberland St	Boston
Vinal, W. D. House	424 Marlborough St	Boston
Blakemore, William B. Apartment House	16 South Huntington Ave	Boston
Not Named in Database	322 Broadway	Somerville
Not Named in Database	7 Hanson St	Boston
Seaver, The	280-296 Seaver St	Boston
Gilman, John F. House	23 Oak St	Boston
Saint Leonard Roman Catholic Church Monastery	14-16 North Bennet St	Boston
Not Named in Database	532 Massachusetts Ave	Boston
Not Named in Database	1323 River St	Boston
Not Named in Database	2 Smith Ct	Boston
Adams, John Courthouse	1 Pemberton Sq	Boston
Not Named in Database	222-224 Cambridge St	Boston
Lebowich, Max Building	64 Prince St	Boston
Bean, Ivory - Perkins, E. Lamson House	1767-1769 Washington St	Boston
Bradford, Jeremiah B. House	96 Baldwin St	Boston
Not Named in Database	77 Centre St	Boston
Champion, Levi Double House	1-2 Greenough Pk	Boston
Tufts - New England Medical Center - Posner Hall	200 Harrison Ave	Boston
Doane, Thomas House	2 Holden Row	Boston
Oliver, James V.F.W. Post Memorial Building	Pleasant St	Bridgewater
Old Colony Railroad South Brook Cattle Pass	South Brook Cattle	Bridgewater
Alden, Dolly House	208 Elm St	East Bridgewater
Noyes, Jacob II House	596 Washington St	Abington
Gilman, Caleb Dudley Restaurant	94-96 Railroad St	Abington
Wright, Isaac House	53 Mayflower Rd	Plympton
McEnroe, Bernard House	474 Webster St	Rockland
Not Named in Database	617 Adams St	Milton
Bennett, Edwin C. House	79 Dimmock St	Quincy
Not Named in Database	1144 Hancock St	Quincy
Faxon, Dr. William Lyman Townhouse	28 Chestnut St	Quincy
Bethany Congregational Church	18 Spear St	Quincy
Toilet - First Aid Bldg. - Woman's Welding School	97 East Howard St	Quincy
Grass, Henry J. House	20 Sterling St	Quincy
Truman Parkway - Neponset River Bridge	Truman Pkwy	Milton
Not Named in Database	12 Randall Ave	Weymouth
Not Named in Database	16 Cottage St	Weymouth
Puritan Wine - Northern Industrial Chemical Co.	7 Elkins St	Boston
Logan International Airport Eastern Terminal	Logan Airport	Boston
Ingalls, Dr. Samuel Mansion	51 Ingleside Ave	Winthrop
Lincoln, Welcome Jr. House	248 South St	Hingham
First Meeting House Marker	34 Main St	Hingham

HISTORIC SITE NAME	ADDRESS	TOWN NAME
Pyne House	5 Green St Ct	Hingham
Almeida, Frank R. House	382 North Main St	Cohasset
Cumner, Harry W. House	321 Forest Ave	Cohasset
Government Island Park Flagpole	Border St	Cohasset
Watertown Arsenal - Forging Machine Shop	Arsenal Marketplace	Watertown
Charlestown Navy Yard - Bldgs 165, 165A and 165B	Navy Yard	Boston
Standish House Hotel North Wing	262 Marshall St	Duxbury
Greendale Avenue Bridge over MBTA	Greendale Ave	Needham
Camp Kiwanee - KOLAH Sign	1 Camp Kiwanee Rd	Hanson
Not Named in Database	260 Main St	Franklin
Vine Lake Cemetery - Peters Hill	Main St	Medfield
Hixon, George House	235 Commonwealth Rd	Wayland
Saint Francis Cabrini Roman Catholic Rectory	78 Mann Hill Rd	Scituate
East Bridgewater Town Farm Hay and Corn Fields	1034 Central St	East Bridgewater
Not Named in Database	40 Dean Rd	Weston
Neale, Mary A. Double House	7 Linden St	Boston
Camp Gannett Storage Shed	174 Lakeview St	Sharon
Camp Wonderland Cabin	186 Massapoag Ave	Sharon
Studley, Henry L. House	136 Old Oaken Bucket Rd	Norwell
Bailey, D. House	7 Brantwood Rd	Norwell
NY, NH and Hartford Railroad Freight House	1887 Washington St	Walpole
Vanerin, Anthony Apartment Building	60 Seaver St	Boston
Not Named in Database	15 Willis Ave	Medford
Walnut Hill School - Highland Hall	12 Highland St	Natick
Not Named in Database	65 Joy St	Boston
White, William B. House	101 Atlantic Ave	Cohasset
Standish Burying Ground - Winslow, Salome Stone	Chestnut St	Duxbury
Herrigan, Patrick J. - McGrath, Patrick Building	436 Commercial St	Boston
Fitzpatrick, Daniel House	349 Canton Ave	Milton
Furber, George House	769 Washington St	Brookline
Hynes, John J. - Schubert House	518 Newton St	Brookline
Sargent, Edgar S. House	390 Beechwood St	Cohasset
Jones, Daniel F. House	16-18 Avon Pl	Arlington
Hutchinson, Edward House	45 Teel St	Arlington
Not Named in Database	194 Pleasant St	Arlington
Thompson Estate Outbuildings	204-206 Pleasant St	Arlington
Cavanaugh, John House	171-173 Pearl St	Newton
Lanza, Gaetano House	87 Pearl St	Newton
Fewkes, Henry - Saunders, Ellen House	21 Carleton St	Newton
Potter, John S. House	140-142 Church St	Newton
Stevens, Lyman G. - Hussey, Harriet Coe House	194 Church St	Newton
North Evangelical Church Parsonage	40 Bridge St	Newton
Potter, Andrew B. House	13 Dalby St	Newton
Not Named in Database	372 Watertown St	Newton
Not Named in Database	6 Quirk Ct	Newton
Brennan, Patrick House	75 Derby St	Newton
Pearson, Mary S. - Lane, Amanda T. House	357 Cherry St	Newton
Chase, Harvey House	61 Temple St	Newton

HISTORIC SITE NAME	ADDRESS	TOWN NAME
Johnson, Frederick House	2134 Commonwealth Ave	Newton
Cooley, William H. House	387 Central St	Newton
Pickard, Edward L. House	174 Woodland Rd	Newton
Sherman, Frederick House	583 Watertown St	Newton
Not Named in Database	184 Gibbs St	Newton
First Parish Church Parsonage	29-31 Morseland Ave	Newton
Damon, George H. House	34 Stearns St	Newton
Amsden House	50 Hartford St	Newton
Whittemore, Grace House	203 Lake Ave	Newton
Barnes, John F. House	25 Hyde St	Newton
Deary, Thomas House	311 Lowell Ave	Newton
Not Named in Database	116 Vine St	Newton
White, Ralph H. Jr. House	242 Waban Ave	Newton
Not Named in Database	12 Shawmut Pk	Newton
Not Named in Database	299 Mill St	Newton
Not Named in Database	126 Pleasant St	Newton
Not Named in Database	102 Garland Rd	Newton
Not Named in Database	29 Manchester Rd	Newton
Not Named in Database	15 Country Club Rd	Newton
Canfield, Ellen House	18R School St	Newton
Not Named in Database	24 Brentwood Ave	Newton
Lovewell, Clifford A. House	11 Central Terr	Newton
Not Named in Database	41 Morrill St	Newton
Not Named in Database	9 Manhattan Terr	Newton
MacFarland, Isabel House	33 Gate House Rd	Newton
Cabot Park Field House	East Side Pkwy	Newton
Not Named in Database	9-11 Bridge St	Newton
Not Named in Database	11 Traverse St	Newton
Not Named in Database	27 Wyoming Rd	Newton
Not Named in Database	502 Crafts St	Newton
Not Named in Database	8 Cavanaugh Path	Newton
Not Named in Database	22 Fredette Rd	Newton
Not Named in Database	119 Hanson Rd	Newton
Not Named in Database	37 Kappius Path	Newton
Not Named in Database	219 Spiers Rd	Newton
Not Named in Database	16 Van Wart Path	Newton
Not Named in Database	50 Mary Ellen Rd	Newton
Not Named in Database	181-183 Florence St	Newton
Not Named in Database	222 Baldpate Hill Rd	Newton
Alcott, Dr. William Andrus House	23 Maple Terr	Newton
Hodgson House	96 Shornecliff Rd	Newton
Coffin, Mary House	143-145 Elmore St	Newton
Bunker, Reverend Alonzo House	216 Pleasant St	Newton
Broadhurst, Frank James and Margaret V. House	41 Lenox St	Newton
Not Named in Database	693 Commonwealth Ave	Newton
Not Named in Database	32 Warren Ave	Milton
Not Named in Database	58 Warren Ave	Milton
Not Named in Database	144 Audubon Rd	Milton

HISTORIC SITE NAME	ADDRESS	TOWN NAME
Waban Hill Reservoir	Woodlawn Rd	Newton
Not Named in Database	158 Salem St	Boston
Bennett, Barnard Building	3 Cooper St	Boston
Not Named in Database	35 Cooper St	Boston
Skating Club of Boston Ice Skating Rink	1240 Soldiers Field Rd	Boston
Mahon, George C. - Moore, Ezra Lewis House	187 Mill St	Framingham
Fitts Brothers Grocery Storehouse	58 Pearl St	Framingham
Guerrieri, Louis H. Playground Memorial Marker	Mount Wayte Ave	Framingham
Eastleigh Farm Storage Silos	1062 Edmands Rd	Framingham
Not Named in Database	612-618 Columbia Rd	Boston
Stephenson, William House	9 Kahler Ave	Milton
Stephenson, William House	11 Kahler Ave	Milton
Brown, Dr. Lloyd Thornton House	341 Highland St	Milton
Lyons, Elizabeth G. Elementary School	60 Vesey Rd	Randolph
Black, Madelyn House	19 Vesey Rd	Randolph
Not Named in Database	43 Rowe St	Milton
Bowditch Apartment Company Row House	13 Pompeii St	Boston
Medford First Trinitarian Congregational - Second Congregational Church	40-48 High St	Medford
Couglin, M. J. Double House	31-33 Magoun Ave	Medford
Brooks, Charles W. House	33 Vine St	Medford
Belmont First Armenian Church	380 Concord Ave	Belmont
O'Donnell, James Barn	11 Staniford St	Newton
Simmons, Charles Double House	1-2 Lamson St	Boston
Not Named in Database	5 Sumner Pl	Boston
Arthur, Thomas Three Decker	261 Webster St	Boston
Harling's Mill Dam	Unquity Rd	Milton
Magoun West Barn	290 Elm St	Pembroke
Not Named in Database	2 Connolly St	Randolph
Not Named in Database	33 Sunset Dr	Randolph
Not Named in Database	37 Ellsworth St	Brockton
Guiney, Dr. Edwin and Mary Ellen House	94 Highland St	Newton
Nelson, Linda and Barry House	65 Hillside Ave	Newton
Turner, William Otis and Edith B. Wheeler House	29 Sylvan Ave	Newton
Rogers, Archibald Adelbert and Eva Belle Howe House	40 Wykeham Rd	Newton
Clark, Elton and Eleanor H. Ladd Carriage House	251 Belknap Rd	Framingham
Hollingsworth and Whitney Paper Mill Bleachery	0 Hancock St	Braintree
Not Named in Database	25 Pleasant St	Brockton
Not Named in Database	20 Main St	Brockton
Not Named in Database	20 Cottage St	Brockton
Not Named in Database	33 Spafford Rd	Milton
Barstow, Joseph S. Well	87 Broadway	Hanover
Saxonville Mills Company Duplex - North Double House	18-20 Danforth St	Framingham
Sicotte, Arthur H. Garage	18 Elba St	Brookline
Webster, Henry S. Rowhouse	37 Addington Rd	Brookline
Not Named in Database	111 Center St	Easton
Harmon, G. and H. M. House	6 Summer St	Somerville
Not Named in Database	18 Damon Ln	Scituate

HISTORIC SITE NAME	ADDRESS	TOWN NAME
Veterans Administration Medical Center - Main Hospital Center	VFW Pkwy	Boston
Meteyard, Thomas Buford Art Studio	21 Meeting House Ln	Scituate
Chubbock, F. House	141 First Parish Rd	Scituate
Boston Engine Company No. 24	434 Warren St	Boston
Donaldson, William Three-Decker	44-46 Edgewood St	Boston
Hodges, Almon Danforth Row House	40 Saint James St	Boston
Crosby, Patrick Row House	94 Walnut Ave	Boston
Not Named in Database	72 South St	Brockton
Forest Street Bridge	Forest St	Brockton
Chase, Emery Thorndyke House	226 Perkins Ave	Brockton
Not Named in Database	65-69 Pleasant St	Brockton
Bullard Farm Cider Mill	7 Bullard Ln	Holliston
Not Named in Database	7 School St	Southborough
Not Named in Database	61 Newton St	Southborough
Boston and Worcester Railroad Bridge	Beaver Brook Dam	Natick
Central Cemetery	371 Center St	Easton
Southworth, Asahel House	587 Canton St	Stoughton
French, Daniel House	64 Pearl St	Stoughton
Pond Street Bridge over Route 24	Pond St	Avon
Not Named in Database	219 Lowder St	Dedham
Lawrence, William Jr. - Fiske, Horatio N. House	11 Rolling Ln	Weston
Not Named in Database	291-293 Crescent St	Waltham
Metcalf House	589 East St	Dedham
Davenport, Phineas House	1580 Canton Ave	Milton
Chase House	133 Hyslop Rd	Brookline
Not Named in Database	194 Durnell Ave	Boston
Meyers, Peter House	51 Southbourne Rd	Boston
Perkins, Stephen Higginson House	130 Warren St	Brookline
Grinbergs House	5 Seaver St	Brookline
Stone, Galen House	149 Buckminster Rd	Brookline
Shields, John House	47 Waverly St	Brookline
Atherton Tavern	1253 Canton Ave	Milton
Richards, John J. House	220 Aspinwall Ave	Brookline
Not Named in Database	110 Blue Hills Pkwy	Milton
Brooks, J. Edward House	307 Adams St	Milton
Howard, Edward Post Clock	475 Adams St	Milton
Cary Maternity Cottage	55 Dimock St	Boston
Johnston, John J. Double House	20 Cobden St	Boston
Not Named in Database	85 Windsor St	Boston
Thatcher, George C. House	9 Windemere St	Boston
Shirley - Eustis House	31-37 Shirley St	Boston
Not Named in Database	81 Chestnut Hill Ave	Boston
Tudor, The - Raleigh, The	1834 Beacon St	Brookline
Not Named in Database	4 Stewart Terr	Belmont
Peabody Terrace	900 Memorial Dr	Cambridge
Episcopal Divinity School - Wright Hall	99 Brattle St	Cambridge
Nichols House	11 Farwell Pl	Cambridge
Coleman - Gilbert Apartment House - Lincoln Hall	157 Hemenway St	Boston

HISTORIC SITE NAME	ADDRESS	TOWN NAME
Merwin, Elias House	126 Commonwealth Ave	Boston
Kemp Nut Company	226 Pearl St	Somerville
Not Named in Database	1 Hanson St	Boston
Not Named in Database	95 Hudson St	Boston
Bourne and Leavitt - Goddard, Thomas House	157 Beacon St	Boston
Vinal, W. D. - Wheatland, George Jr. Row House	836 Beacon St	Boston
Not Named in Database	83-85 State St	Boston
Not Named in Database	73 Cedar St	Boston
Cunningham, Josiah House	2066 Washington St	Boston
Knights of Columbus Council #21	321 Washington St	Boston
Keaney Square Building	249-267 Causeway St	Boston
Not Named in Database	69 Broadway	Chelsea
Leach - Perkins House	153 Main St	Bridgewater
Bridgewater Iron Works Fishladder	High St	Bridgewater
Winthrop Church Parsonage	28 Linfield St	Holbrook
Meserve, Solomon House	264 Oak St	Abington
Elm Street Schoolhouse	57 Elm St	Halifax
Not Named in Database	754 Main St	Hanover
Not Named in Database	423-425 Furnace Brook Pkwy	Quincy
Babcock, Walter T. House	151 Monroe Rd	Quincy
Quincy Savings Bank	1200 Hancock St	Quincy
Not Named in Database	16 Woodward Ave	Quincy
Ahlstrom, Carl E. House	62 Woodward Ave	Quincy
Not Named in Database	154 Putnam St	Quincy
Mount Wollaston Cemetery Elk Statue	20 Sea St	Quincy
Fore River Bridge	Washington St	Quincy
Not Named in Database	48 Vautrinot Ave	Hull
Eagle Street Power Station	338 Eagle St	Boston
Stebbins Block	218 Broadway	Chelsea
Not Named in Database	15 Oregon Ct	Hingham
Not Named in Database	17 Maple St	Hingham
Cobb, David House	30 North St	Hingham
Beechwood Ball Field	520 Beechwood St	Cohasset
South Shore Railroad Station	107 Ripley Rd	Cohasset
Veterans Memorial Park	Border St	Cohasset
Hanson, Andrew House	36 Parker Ave	Cohasset
Shortcut Path	Shortcut Path	Wellesley
Thomas - Webster Estate Causeway	238 Webster St	Marshfield
Not Named in Database	271 Saint Paul St	Brookline
Loker, Fannie M. House	197 Commonwealth Rd	Wayland
Not Named in Database	21 Whitcomb Ave	Scituate
Weiner, Abraham House	136 Craig St	Milton
Not Named in Database	30 Columbine Rd	Milton
Not Named in Database	37 Columbine Rd	Milton
McCarthy, Joseph H. House	25 Old Pasture Rd	Cohasset
Not Named in Database	95 Plymouth Ave	Milton
Fraught, George N. Double House	53 G St	Boston
Baker, Theodore House	27 West Cedar St	Boston

HISTORIC SITE NAME	ADDRESS	TOWN NAME
Wheatland and Vinal Rowhouse	856 Beacon St	Boston
Breen, Joseph House	123 North Main St	Sharon
Clement, Peter House	29-31 Priest Rd	Watertown
Weston, Joshua House	567 Bay Rd	Duxbury
Garment Center Building	26-38 Kneeland St	Boston
Ward, Joseph - Smith, Charles Wesley House	153 Chestnut St	Easton
Not Named in Database	406 Plymouth St	Middleborough
Franklin, D. House	130 South St	Wrentham
Millis Company Worker Housing	26 Lavender St	Millis
Burnett, Joseph Carriage House - Stable	84 Main St	Southborough
Fay School - Picardi Art Center	50 Main St	Southborough
Not Named in Database	63 Cherry St	Ashland
Not Named in Database	176 State St	Framingham
Wheeler, E. House	6 Vernon St	Framingham
Not Named in Database	86 Williams St	Marlborough
Not Named in Database	137 Beach St	Marlborough
Not Named in Database	101 Neil St	Marlborough
Wyeth, Dr. Tapley House	46 North Main St	Sherborn
Medfield State Hospital - Agricultural Lands	Junction St	Dover
Congdon House	188 Beach St	Foxborough
Lovering, J. W. - Grover, W. B. Double House	401-403 Main St	Medfield
Smith, George H. House	86 Saunders Rd	Norwood
Mylod, M - Alderstam, Hugo House	94 Cottage St	Norwood
Phinney House	81 Summer St	Stoughton
Leland, Sanford House	7 Arlington Rd	Wellesley
Needham Upper Falls - East District Schoolhouse	1147 Central Ave	Needham
Colburn, Allen Barn	230 High St	Westwood
Needham First Parish Unitarian Church	23 Dedham Ave	Needham
Not Named in Database	2 Appleton St	Waltham
Not Named in Database	32-34 Davis Rd	Belmont
Brown, James House	710 Pleasant St	Belmont
Otis, Herbert Foster House	125 Holland Rd	Brookline
Not Named in Database	374-376 Boylston St	Brookline
Not Named in Database	54-58 Harvard St	Brookline
Tucker, Nathaniel House	1100 Randolph Ave	Milton
Lincoln Block	101 Brighton Ave	Boston
Hoxie, Timothy W. House	135 Hillside St	Boston
Not Named in Database	77 Bourne St	Boston
Not Named in Database	42 Holbrook St	Boston
Rotman and Babbitt Building	1022-1024 Beacon St	Brookline
Katoof and Sherman Building	3-12 Greenway Ct	Brookline
Harvard Business School Chapel	Soldiers Field Rd	Boston
Beach, Revel W. House	19 Hubbard Pk	Cambridge
Taylor, Nellie F. House	42 Meacham Rd	Somerville
New England Conservatory of Music - Jordan Hall	290 Huntington Ave	Boston
Richardson, J. F. House	13 Hereford St	Boston
Drisica, A. House	578 Warren St	Boston
Not Named in Database	495-499 Medford St	Somerville

HISTORIC SITE NAME	ADDRESS	TOWN NAME
Not Named in Database	34 Milford St	Boston
Not Named in Database	81 Thornton St	Boston
Shephard, Ann P. and Mary S. - Beard, Alice House	75 Church St	Boston
Wells, John Row House	2 Johnny Ct	Boston
Arnold, Joseph House	145 Corey St	Boston
Not Named in Database	569 Massachusetts Ave	Boston
Loring, C. W. and A. P. Building	129-131 Kingston St	Boston
Bradbury, S. A. House	1328 River St	Boston
Not Named in Database	22 Marion St	Boston
Not Named in Database	38 Union Pk	Boston
Boston Wharf Company Building	35-37 Thomson St	Boston
Not Named in Database	115 Fulton St	Boston
Boston Elevated Railway Power Station	Middlesex St	Malden
Avon Army - Navy Monument	East Main St	Avon
Paulding, Briggs and Hannah Curtis House	107 Broadway	Hanover
Stetson, Jonah House	37 Stetson Shrine Ln	Norwell
Not Named in Database	30 Fairmount Ave	Weymouth
Not Named in Database	53 Essex St	Chelsea
Palmer - Green - Ferdinand House	63 Temple Ave	Winthrop
Humphrey, Abner House	24 Ship St	Hingham
Lagrotteria, Francesco Duplex House	161-163 Hull St	Cohasset
Lincoln, Ephraim House	589 Jerusalem Rd	Cohasset
Sestito, Antonio House	316 North Main St	Cohasset
Goldbach, Richard House	16 Rustic Dr	Cohasset
Bates, Maj. Jonathan House	72 North Main St	Cohasset
B and M Railroad Bridge over Mystic River	Mystic River	Somerville
Kiddie Kamp Dining Hall	161 Lakeview St	Sharon
Octagon House - Cook, Josiah Jr. House	111 South St	Kingston
Not Named in Database	62 Evergreen St	Kingston
Frazer, Rebecca Alden House	56 Saint George St	Duxbury
Keene's Store Stable	1041 Union St	Duxbury
Owens, Charles H. Jr. House	11 Powell St	Brookline
Holmes, Benjamin - Irwin, William Blacksmith Shop	55 Plymouth St	Middleborough
Sylvester, Danforth P. House	83 Glades Rd	Scituate
Not Named in Database	35 Lighthouse Rd	Scituate
Ewell, Joseph - Crosby, Lucien House	396 Adams St	Milton
Not Named in Database	101 Ridge Rd	Milton
Betts, Earl C. House	20 Locust Rd	Cohasset
Parker, Donald K. House	45 Windy Hill Rd	Cohasset
Kingsbury, Horatio - Bullard, Amos E. Barn	36 Miller St	Norfolk
Sumner, Jennie H. House	15 Glen Rd	Marshfield
Loring, C. and Gray, William Stables	36A-B Joy Ct	Boston
Not Named in Database	29 Summit Ave	Chelsea
Donahoe, Patrick - Davis, Charles M. House	22 Flint St	Somerville
Macintosh, Peter House	99 Broadway St	Boston
Not Named in Database	708 Mystic Ave	Somerville
Claggett, C. W. House	20-22 North Irving Pk	Watertown
Not Named in Database	45 Revere St	Boston

HISTORIC SITE NAME	ADDRESS	TOWN NAME
Shipyards Center Marker	645 Washington St	Duxbury
Galvin - Lahey House	20 Linden St	Easton
Oak Tree	Follette Cir	Braintree
Yager, Granville House	38 Lowell St	Braintree
Saint Brendan's Roman Catholic Church	384 Hartford Ave	Bellingham
McCarthy, Jeremiah House	249 Union St	Franklin
Hutchinson, Robert House	186 School St	Franklin
Young, C. House	15 Maple St	Hopkinton
Not Named in Database	106 Southville Rd	Southborough
Newton, Samuel House	17 Main St	Southborough
Not Named in Database	126 Marlborough Rd	Southborough
Countryside Nursing Home	153 Winter St	Framingham
Edgell Memorial Chapel	53 Grove St	Framingham
Albee Double House	44 Central St	Marlborough
Not Named in Database	61 Howe St	Marlborough
Not Named in Database	91 Hildreth St	Marlborough
Not Named in Database	19 Western Ave	Sherborn
Fuller House	185 Newbury St	Framingham
Death, Henry House	258 South Main St	Sherborn
Not Named in Database	81 Farm St	Dover
Barrett, Cornelius House	63 River St	Wellesley
Skinner House	106 Willow St	Mansfield
Plain Street Cemetery	West St	Walpole
N.Y., N.H. and H. Railroad Bridge #38.15	Curve St	Medfield
U. S. Post Office - Walpole Main Branch	10 Common St	Walpole
Anderson, Anna House	25 Jenny Lind St	Easton
Prescott, George H. House	420 North Main St	Randolph
Edmunds, John Garage	529 Worcester St	Wellesley
Not Named in Database	20 Cobleigh St	Westwood
Not Named in Database	22 Eliot St	Watertown
Not Named in Database	24 Middle St	Watertown
McGreevey, Thomas J. Jr. House	8 Myles Standish Rd	Boston
Walker, Nathaniel Carriage Barn	115 Buckminster Rd	Brookline
Not Named in Database	59 Somerset Rd	Brookline
Cumberland Avenue Bridge	Cumberland Ave	Brookline
Mount Hope Cemetery	355 Walk Hill St	Boston
Not Named in Database	50 Bourne St	Boston
Not Named in Database	196 Highland St	Boston
Boston Public Library - Codman Square Branch	6 Norfolk St	Boston
Not Named in Database	13-15 Dudley St	Boston
Not Named in Database	16 Warwick St	Boston
Edmands, T. K. B. - Bartlett, Nelson Double House	52-54 Monument Ave	Boston
Chapel - Belmont School for Boys	75 Oakley Rd	Belmont
Not Named in Database	63 Berwick St	Belmont
Not Named in Database	40 Griggs Terr	Brookline
Gay, J. B. House	153 Saint Paul St	Brookline
Not Named in Database	178 Ivy St	Brookline
Oxford, The	146-148 Oxford St	Somerville

HISTORIC SITE NAME	ADDRESS	TOWN NAME
Carr, Eugene House	18 Benton Rd	Somerville
Packard Motor Car Company Building	1079-1089 Commonwealth Ave	Boston
Lincoln, Ezra House	36 Commonwealth Ave	Boston
Bean, Ivory Building	243 West Newton St	Boston
Grinnell, Elizabeth House	18 Fairfield St	Boston
Sawyer, Charles Tenement	882-884 Main St	Cambridge
Sanborn, David A. Double House	41-43 Prospect St	Somerville
Blake and Knowles Core Shop #1	Third St	Cambridge
Morton and Chesley Carpentery Shop	71-73 Wareham St	Boston
Gate of Heaven Roman Catholic Church	615 East Fourth St	Boston
Not Named in Database	70-72 Tyler St	Boston
Beckler, Daniel W. Row House	293 K St	Boston
Boston Hide and Leather Company Warehouse Building	20-24 East St	Boston
Hooper, E. and M. House	141 Beacon St	Boston
Carr, Lucien House	346 Beacon St	Boston
Williams, Peter House	67 Chester St	Boston
Weston, David B. - Mason, Rufus House	29 Russell St	Boston
Saint Ambrose Roman Catholic Church Rectory	234 Adams St	Boston
Bleney, H. S. House	7 Everett St	Boston
Not Named in Database	248-270 Cambridge St	Boston
Nash, Herbert House	255 Newbury St	Boston
Not Named in Database	27 Pembroke St	Chelsea
Flye, Edwin M. House	22 Cottage St	Holbrook
Faxon, Lucius Shoe Factory	5-7 Brockton Ave	Abington
Perry, Alonzo Store	215-225 Union St	Rockland
Grand Army of the Republic Hall	34 School St	Rockland
Barry, Michael J. House	60 Pierce St	Milton
Not Named in Database	65 Russell Pk	Quincy
Not Named in Database	6 Keith St	Weymouth
Wheeler Building	186 Broadway	Chelsea
Not Named in Database	151 Division St	Chelsea
Not Named in Database	76 Thaxter St	Hingham
Not Named in Database	267 Beach Rd	Hull
Silvia, Charles F. House	344 North Main St	Cohasset
Cohasset Town Hall	41 Highland Ave	Cohasset
Revolutionary War Cannons	Cambridge Common	Cambridge
Charlestown Navy Yard - Building 227 - Pumphouse	Navy Yard	Boston
Peterson, Frederick and Alfred House	165 West St	Duxbury
Bolles, William H. - Goodnow, Albert House	37 Pemberton Rd	Wayland
Not Named in Database	70 Blue Hill Ave	Milton
Tosi, Jerome R. House	16 Fernway	Cohasset
Luff, Martin J. House	24 Old Coach Rd	Cohasset
City Mills Company Worker Housing	365 Main St	Norfolk
Tucker, Alfred H. House	49 High St	Randolph
Not Named in Database	85 Prospect St	Marshfield
Not Named in Database	61 Telegraph St	Boston
Not Named in Database	65 Thomas Pk	Boston
Mason, Sen. Jonathan - Payne, Henry House	51 Mount Vernon St	Boston

HISTORIC SITE NAME	ADDRESS	TOWN NAME
Our Lady of Lourdes Roman Catholic Church	39 Brookside Ave	Boston
Fairmount Avenue Bridge over Neponset River	Fairmount Ave	Boston
Dean, Charles W. Shoe Factory	62 North Main St	Natick
Bowles House	10-12 Freemont Ave	Chelsea
Quigley Memorial Hospital - Soldiers' Home	100 Summit Ave	Chelsea
Not Named in Database	21 Pine St	Chelsea
Rumney Marsh Burying Ground - Oliver, John Stone	Butler St	Revere
Ames Shovel and Tool Company Tenement #93	42 Lincoln St	Easton
Stimpson, George - Johnson, Amos House	3 Howe St	Ashland
Taylor, Ebenezer House	420 Washington St	Duxbury
Ferretti, Andrew House	23 Atherton St	Milton
Not Named in Database	390 Court St	Plymouth
Plymouth Cordage Company Office	Court St	Plymouth
Thayer Academy - Memorial Gymnasium	Hobart Ave	Braintree
Not Named in Database	267 Plymouth St	Middleborough
Hero, John House	133 Cedar St	Milford
Rays Woolen Company Worker Housing	323 Hartford Ave	Bellingham
Fletcher, Asa Austin House	164 Main St	Franklin
Wrentham State School - North Street Cottage	87 North St	Wrentham
McHugh, Charles Real Estate Office	511 Main St	Medfield
Capen, Thomas Rand House	36 Edgewood Rd	Southborough
Lindstrom, Dr. Carl House	59 Oak Hill Rd	Southborough
Clear Hill Standpipe	Overlook Dr	Southborough
Not Named in Database	555 Winter St	Framingham
Taintor, Joel House	384 Edmands Rd	Framingham
Not Named in Database	43 Adams Rd	Framingham
Medfield State Hospital - Kitchen	45 Hospital Rd	Medfield
Hamant, Francis House	7 Philip St	Medfield
Not Named in Database	15 Marion Ave	Norwood
Not Named in Database	434 Center St	Easton
Dorchester Meadow Brook Marker	3 Emily Dr	Easton
Benson, John House	71 Kingsbury St	Wellesley
Not Named in Database	5 Hampton Rd	Westwood
Not Named in Database	29 Summer St	Weston
Not Named in Database	157-159 Newton St	Waltham
Metz Motor Car Company Assembly Plant	Seyon St	Waltham
McPhail, Elizabeth House	25 Whitney St	Brookline
Roslindale Baptist Church	52 Cummins Hwy	Boston
Not Named in Database	1616 Hyde Park Ave	Boston
Haffenreffer Brewery Manager's House and Office	20 Bismark St	Boston
Saint Michael's Church Rectory	114 Randolph Ave	Milton
Golding, Dr. Harry House	24 Adams St	Brookline
Rathburn, S. H. House	21 Cookson Terr	Boston
Vanerin, John House	57-59 Royal St	Boston
Not Named in Database	74 Lyndhurst St	Boston
Duff, William Three-Decker	74 Sawyer Ave	Boston
Whitney, Henry M. Houses	19-21 Regent Cir	Brookline
Not Named in Database	60 Elizabeth Rd	Belmont

HISTORIC SITE NAME	ADDRESS	TOWN NAME
Prestra, Antonio Commercial Block	779-785 Mount Auburn St	Watertown
Shapleigh, Mary House	127 Naples Rd	Brookline
Woodwell, Charles H. - McGarr, John H. House	80 Properzi Way	Somerville
Not Named in Database	57 Tobey Rd	Belmont
Gale, George House	14-16 Clinton St	Cambridge
Caton, Asa House	339 Commonwealth Ave	Boston
The Emerson	1426 Commonwealth Ave	Boston
White, Thomas G. Apartments I	282-284 Columbia Rd	Boston
Roxbury Comprehensive Community Health Center	435 Warren St	Boston
Grandview, The	82 Munroe St	Somerville
Brown, Charles H. House	421 Medford St	Somerville
Not Named in Database	28 Dwight St	Boston
Herthel, F. J. Jr. House	173 Willow St	Boston
Charlestown Heights - Promenade	Medford St	Boston
Not Named in Database	245 Cambridge St	Boston
Cole, William H. Chocolate Company	240-246 Commercial St	Boston
Gardner Street Bridge over Conrail	Gardner St	Boston
Hargrave Row House	114-128 Trenton St	Boston
Not Named in Database	76-78 Trenton St	Boston
Not Named in Database	38 Greenough Ave	Boston
Not Named in Database	73 Broadway	Chelsea
First Unitarian Meeting House	Hillside Ave	Malden
Not Named in Database	118-120 Cottage St	Everett
Keen, Newton Mitchell House	127 East St	East Bridgewater
Not Named in Database	627 South Franklin St	Holbrook
King, Joshua Howe House	78 King St	Abington
Poole, Jerome B. House	35 Franklin St	Rockland
Not Named in Database	895 Main St	Weymouth
Torrey, F. Sumner Barn	1109 Front St	Weymouth
Not Named in Database	627 Pleasant St	Weymouth
Not Named in Database	416 Circuit St	Hanover
Tarbox House	450 Granite Ave	Milton
Parker, Alice House	81-83 Merrymount Rd	Quincy
Merrymount Farmhouse	180 Sea St	Quincy
Not Named in Database	17 Hinston Rd	Weymouth
Not Named in Database	447 East St	Weymouth
Boston Ice Company Distribution Building	370 East Eagle St	Boston
Goldfinger, Joseph House	70 Saint Andrew Rd	Boston
Almeda, Benjamin L. House	48 Emerson Rd	Winthrop
Norton, Samuel House	47 Fearing Rd	Hingham
Berardini, Henrietta House	580 Jerusalem Rd	Cohasset
Batalyo, M. House	117 Pleasant St	Cohasset
Grisdale, Richard D. House	212 South Main St	Cohasset
Not Named in Database	11 Summit Ave	Scituate
Bartlett, David B. House	220 Main St	Kingston
Lawson, Thomas W. Estate Farm House	114 Branch St	Scituate
Union Mission Chapel	315 Old Oaken Bucket Rd	Scituate
Stiles, Nathan House	148 Mason Terr	Brookline

HISTORIC SITE NAME	ADDRESS	TOWN NAME
Daniels, Milton House	156 Exchange St	Millis
Ready, William Store - Doherty Garage	386-388 Market St	Boston
James, Benjamin Stable	12 Thomas Pk	Boston
Morse, E. J. W. Mill - United Drug Company	35-37 Leon St	Boston
VFW Parkway Tree Allee	VFW Pkwy	Boston
Camp Gannett Caretaker's Cottage	174 Lakeview St	Sharon
Thompson, W. - Martin, Thomas House	65 Eleanor St	Chelsea
McConville - Parsons, M. E. House	79 Eleanor St	Chelsea
Perkins School for the Blind - Bursar's Cottage	175 North Beacon St	Watertown
Not Named in Database	51 Grant St	Somerville
White, Charles N. House	301 Winthrop St	Winthrop
Wall, Mary Barn - King, Franklin House	81 Park St	Boston
Fiske, William Perry House	23 Highland St	Sharon
Otis, Horace W. Rental House	13 South Irving Pk	Watertown
Kelley, Daniel House	19 Sheridan St	Easton
Not Named in Database	36 Anderson St	Boston
Not Named in Database	9 Ridgeway Ln	Boston
Plymouth Cordage Company Worker Housing	28 North Spooner St	Plymouth
Not Named in Database	Willoughby Ln	Plymouth
Not Named in Database	18 Reedsdale Rd	Milton
McCabe, Thomas J. House	24 Alberta Rd	Brookline
Pierson, Charles House	62 Fairway Rd	Brookline
Caverly, Ernest House	192 Reservoir Rd	Brookline
Hancock Village Duplex	103-121 Gerry Rd	Brookline
Not Named in Database	7 Wyman St	Arlington
Not Named in Database	66 Pleasant St	Arlington
Muller, William A. House	21-23 Grafton St	Arlington
Boyden Hall	2362-2370 Washington St	Newton
Neville, Louise House	34 Channing St	Newton
Ballister, Joseph F. House	610 Centre St	Newton
Hammond Pond Parkway Bridge over B&A Railroad	Hammond Pond Pkwy	Newton
Marshall, Alden B. House	76 Bennington St	Newton
Charlton, Alex House	101 Adams St	Newton
Not Named in Database	304-308 California St	Newton
Vachon, Ferdinand House	73-75 Faxon St	Newton
Gay, Arthur House	110 Highland St	Newton
Not Named in Database	454 Wolcott St	Newton
Wennerland, Joel House	294 Webster St	Newton
Churchill, Henry C. House	25 Hancock St	Newton
Judkins, A.G. House	39 Churchill St	Newton
Chester, M. F. House	341 Cabot St	Newton
Chestnut Hill Chapel	142 Essex Rd	Newton
Kingsbury House	137 Suffolk Rd	Newton
Bruner, Mayall House	36 Magnolia Ave	Newton
Not Named in Database	18 Moreland Ave	Newton
Farnham, Samuel M. House	12 Rockledge Rd	Newton
Petrillo, Cosmos Grocery Store	665 Watertown St	Newton
Newton Armory	1137 Washington St	Newton

HISTORIC SITE NAME	ADDRESS	TOWN NAME
Not Named in Database	18 Warwick Rd	Newton
Day, Henry Brown and Julia Wheeler Stevens House	126 Prince St	Newton
Church, Duane Herbert and Harriet Louise Douglas House	100 Valentine St	Newton
Smith, Isaac House	66 Rockland Pl	Newton
Gross, Robert Haven and Mabel Bowman Bell House	10 Burnham Rd	Newton
Not Named in Database	11 Gibson Rd	Newton
Not Named in Database	12 Kimball Terr	Newton
Not Named in Database	67 Church St	Newton
Not Named in Database	266 Commonwealth Ave	Newton
Not Named in Database	73 Ridge Ave	Newton
Not Named in Database	484-486 California St	Newton
Not Named in Database	305 Fuller St	Newton
McNamara, Timothy and Jeremiah House	24R School St	Newton
Not Named in Database	3 Lewis St	Newton
Not Named in Database	176 Linwood Ave	Newton
Not Named in Database	26 Thaxter Rd	Newton
Stodola, Edwin House	21 Central Terr	Newton
Not Named in Database	232 Grove St	Newton
Knowlton, Harold W. House	32 Hancock St	Newton
Not Named in Database	11 Hanson Rd	Newton
Not Named in Database	612 Saw Mill Brook Pkwy	Newton
Not Named in Database	69 McCarthy Rd	Newton
Not Named in Database	57 Old Colony Rd	Newton
Not Named in Database	60 Old Colony Rd	Newton
O'Brien, William H. House	350 Beacon St	Newton
Not Named in Database	290 Adams St	Newton
Not Named in Database	496-498 California St	Newton
Not Named in Database	44-46 Melbourne Ave	Newton
Not Named in Database	22-24 Silver Lake Ave	Newton
Baker, Henry N. House	81 Central St	Newton
Lovett, J. B. House	174-176 Walnut St	Newton
Not Named in Database	30 Stein Cir	Newton
Simpson, J. Randolph House	30 Dorr Rd	Newton
Middlesex Road, 41	41 Middlesex Rd	Newton
Newton Theological Institution House	63-65 Parker St	Newton
Newton Highlands Womens Club	72 Columbus St	Newton
Petee, Otis T. House	97 Floral St	Newton
Knight, Joseph House	18 Mountfort Rd	Newton
Not Named in Database	100 Upland Rd	Newton
Not Named in Database	35 Caldon Path	Newton
Elmwood Park	Lowell Ave	Newton
Concord Street Bridge over Charles River	Concord St	Newton
Charles River Railroad Bridge	Charles River	Newton
Florentine Cafe	11 Prince St	Boston
Not Named in Database	288 Hanover St	Boston
Sailor's Home Cemetery	Fenno St	Quincy
Mount Auburn Cemetery - Cass, Col. Thomas Monument	580 Mount Auburn St	Watertown
Mount Auburn Cemetery - Egyptian Revival Entrance Gate and Fence	580 Mount Auburn St	Watertown

HISTORIC SITE NAME	ADDRESS	TOWN NAME
Coolidge, George R. House	17 Otis St	Framingham
Mount Auburn Cemetery - Gray, Horace Monument	580 Mount Auburn St	Watertown
Mount Auburn Cemetery - Eldredge Monument	580 Mount Auburn St	Watertown
Mount Auburn Cemetery - Damon, Edward Thomas Monument	580 Mount Auburn St	Watertown
Mount Auburn Cemetery - Fagnani, Beatrice Monument	580 Mount Auburn St	Watertown
Mount Auburn Cemetery - Brooks, Rev. Phillips Monument	580 Mount Auburn St	Watertown
Erickson, Ernie House	10 Vesey Rd	Randolph
Reservoir Place Apartments	374 Chestnut Hill Ave	Boston
Hiss, Charles E. A. House	14 Chiswick Rd	Boston
Not Named in Database	133 Chiswick Rd	Boston
Not Named in Database	2 Holborn St	Milton
Not Named in Database	18 Governor Belcher Ln	Milton
Not Named in Database	10 Wardman Rd	Boston
Not Named in Database	8 Garden Court St	Boston
Davenport Mansion - Llama House	1465 Brush Hill Rd	Milton
Universal C and R Beef Company Building	48-50 Newmarket Sq	Boston
McKeon, Ellen Tenant Double House	9-11 Winthrop Ct	Medford
Wilkins, David Patten - Bacheller, William Herrick and Alice House	111 Spring St	Medford
Maxwell, The	137 Columbia Rd	Boston
Shaylor, Egbert House	50 Corwood Dr	Weston
Fletcher, Elmer A. and Carrie House	128 School St	Belmont
Ellis, James Francis and Annie Marcella Place House	69 Cherry St	Newton
Island Grove Park Pond	Park Ave	Abington
Not Named in Database	422 Sumner St	Boston
Cole and Gleason Funeral Home	5 Canton Ave	Milton
Not Named in Database	31 Imrie St	Randolph
Not Named in Database	42 Imrie St	Randolph
Hollowell, David E. and Kathleen A. House	70 Sterling St	Newton
Armstrong World Industries Mill No. 2C	0 Hancock St	Braintree
Not Named in Database	23 Avalon Rd	Milton
Black, H. A. House	7 Wayne St	Boston
Symonds, Ethel H. House	15 Wayne St	Boston
Peirce, S. C. Garage	22R Wayne St	Boston
DiManno, Peter House	7 Chestnut Pl	Framingham
Gately, John F. House	102 Crowninshield Rd	Brookline
DeCort, Augustus House	21 Elba St	Brookline
Seletzky, Rubin House	30-32 Harrison St	Brookline
Head, Abbie M. House	11 Naples Rd	Brookline
Gilman, Edward M. Garage	53 Addington Rd	Brookline
Not Named in Database	19 Ames Ave	Canton
Food Mart	11 Columbus Ave	Easton
Veterans Administration Medical Center - Boiler Plant	VFW Pkwy	Boston
Briggs, Barnabas House	190 First Parish Rd	Scituate
Boyd, James A. - Berry, George Apartments	27 Claflin Rd	Brookline
Litchfield, Henry M. and Elizabeth House	2 Carlisle St	Boston
Route 24 Bridge over Torrey Street	Rt 24	Brockton
Route 24 Bridge over West Chestnut Street	Rt 24	Brockton
Grove Street Bridge	Grove St	Brockton

HISTORIC SITE NAME	ADDRESS	TOWN NAME
Hall, Elijah C. House	26 Hall Ave	Braintree
Ellis, Willard House	Prospect Rd	Plympton
Cobb, Francis M. House	81 Franklin St	Wrentham
Lovejoy, Edward F. House	41 Dean Ave	Franklin
Rockville Chapel	244 Pleasant St	Millis
Not Named in Database	18 Miller St	Medfield
Gordon House	33 Grove St	Framingham
Knowlton House	23 Central St	Marlborough
Not Named in Database	40 Maple St	Sherborn
Felch, J. House	58 West Central St	Natick
Loker, Andrew G. House	333 Winter St	Weston
Woodside Farm - Foxbury Farm	94 Woodside Rd	Sudbury
Not Named in Database	730 Boston Post Rd	Weston
Not Named in Database	110 Mechanic St	Foxborough
Easton - West Bridgewater Boundary Marker	Easton Town Line	Easton
Howard, Elijah Cemetery	126 Prospect St	Easton
Comeau, Clifford House	25 Lowell Rd	Wellesley
Bullard, Timothy House	15 Cottage St	Wellesley
Not Named in Database	10 Pine Tree Rd	Wellesley
Not Named in Database	42 Hampton Rd	Westwood
Marshall Spring Elementary School	Waverly Ave	Watertown
Baldwin School	484 Heath St	Brookline
Bradley, Capt. Benjamin House	116 Warren St	Brookline
Not Named in Database	18 Acron Rd	Brookline
Seamans, James M. Barn	44 White Pl	Brookline
Jamaicaway Bridge over Huntington Avenue	Jamaicaway	Boston
Haffenreffer, Rudolf F. Apartment Building	142-146 Paul Gore St	Boston
Murphy, A. J. Three Decker	66 Calumet St	Boston
Not Named in Database	67-77 Highland St	Boston
Not Named in Database	44 Holbrook St	Boston
Not Named in Database	40 Neponset Ave	Boston
Not Named in Database	28 Cummings Rd	Boston
Warren, Gen. Monument	Monument Sq	Boston
Not Named in Database	240 Washington St	Belmont
Bartlett, S. L. Garage	9 Walbridge St	Boston
Stinson, John D. Barn	8R Holton St	Boston
Not Named in Database	124 Saint Mary's St	Boston
Shapleigh, J. House	394 Marlborough St	Boston
Morse, S. T. House	12 Marlborough St	Boston
Not Named in Database	78 Montgomery St	Boston
Not Named in Database	72 Waltham St	Boston
Chauncy Hall Building	585-591 Boylston St	Boston
Wheatland, G. - Blake, J. R. House	223 Beacon St	Boston
Greenblatt, Louis Three Decker	73 Walnut Pk	Boston
Metropolitan District Commission Building	20 Somerset St	Boston
Not Named in Database	243 Boston St	Boston
Nash, Herbert House	257 Newbury St	Boston
Noble School and Annex	321 Princeton St	Boston

HISTORIC SITE NAME	ADDRESS	TOWN NAME
Hunt, Andrew K. - Hooper, Thomas Double House	74 High St	Boston
Perkins, John House	315 Main St	Boston
Mann, Horace School	Foster St	Everett
Scotland Burial Ground	Pleasant St	Bridgewater
Bridgewater Iron Mfg. Company Worker Housing	2 Highland Terr	Bridgewater
Lovell, E. Barn	174 Pond St	Weymouth
Tomson Cemetery	Thompson St	Halifax
Littlefield, Samuel Jr. House	74 Granite Pl	Milton
Nyberg, Arthur House	95 Granite Pl	Milton
Cranch Elementary School	270 Whitwell St	Quincy
Phipps, Dr. Thomas House	58 North Payne St	Quincy
Christ Church Burial Ground	54-60 School St	Quincy
Not Named in Database	47 Shawmut St	Weymouth
Not Named in Database	66 Eutaw St	Boston
Wheeler, Herbert - Lawrence, Abbott Building	475 Broadway	Chelsea
Saint Rose Roman Catholic School	580 Broadway	Chelsea
Tewksbury House	19 Bellevue Ave	Winthrop
Not Named in Database	423 Main St	Hingham
Not Named in Database	36 North St	Hingham
Kubik, John House	1 Spindrift Ln	Cohasset
Not Named in Database	17 Mordecai Lincoln Rd	Scituate
Pratt, Edgar Job House	22 Pratt Ct	Cohasset
Wigglesworth Hall - Harvard University	Harvard Yard	Cambridge
North Wrentham Cemetery - Pond, Eliza Maria Marker	Seekonk St	Norfolk
Island Creek Hall	243 Parks St	Duxbury
Bryant, Bradley S. House	Bradley St	Marshfield
Marden, Charles House and Tinsmith Shop	559-561 Washington St	Canton
Flood, Michael General Store	566 Washington St	Canton
University Path	University Path	Brookline
Fuller Brook Park - Fuller Brook	Fuller Brook	Wellesley
Saint George Lithuanian Catholic Rectory Garage	35 Saint James Ave	Norwood
East Bridgewater Town Poor Farm Barn	372 Walnut St	East Bridgewater
Schoefield, Adeline House	103 Brook Rd	Milton
Not Named in Database	5 Davitt St	Boston
Saint Francis de Sales Roman Catholic Church	159 Ruggles St	Boston
Not Named in Database	77 West St	Randolph
Nantasket Avenue	Nantasket Ave	Hull
Weymouth Common	Church St	Weymouth
Stone, Harold B. House	48 Summer St	Weymouth
Bennett, William F. Block	380 Somerville Ave	Somerville
Griffin, S. H. House	210 Winthrop St	Winthrop
Not Named in Database	12 Russell Ave	Watertown
Not Named in Database	21 Bluff Head Rd	Sharon
Ellis, Elmer House	112-114 Charles River Rd	Watertown
Foskett, Charles J. House	5 Foskett Ct	Natick
Standish Burying Ground - Loring, Benjamin Stone	Chestnut St	Duxbury
Picard, George House	121 Fisher St	Franklin
Medfield State Hospital - Calf Barn Foundation	45 Hospital Rd	Medfield

HISTORIC SITE NAME	ADDRESS	TOWN NAME
Ford, Francis -McManus, Harry F. House	42 Church St	Hopkinton
Choate, Edward Francis Barn	10 Chestnut Hill Rd	Southborough
Not Named in Database	25 Lakeside Ave	Marlborough
Brigham, George - Eager House	20 McEnelly St	Marlborough
O'Connell, John Shoe Factory Double Worker Housing	2 Cottage St	Marlborough
Stone, Charles Fiske and Judith P. House	46 Edwards St	Framingham
Medfield State Hospital - Quadrangle and Green	45 Hospital Rd	Medfield
Cressy House	31 Love Ln	Weston
Not Named in Database	39 South Main St	Mansfield
Bean House	886 East St	Walpole
Ames Shovel and Tool Company Rolling Mill	50 Oliver St	Easton
Crofoot, Charles E. Gear Worker Housing	62 Central St	Easton
Thompson, G. T. House Ell	48 Centre St	Dover
Phillips, William House	6 Summit Rd	Wellesley
Not Named in Database	21 Hampden St	Wellesley
Ware House	126 Brook St	Wellesley
Norfolk School	100 High St	Westwood
Not Named in Database	300-306 River St	Waltham
Beane House	83 Beaver St	Waltham
McGreevey, Thomas J. Jr. House	11 Myles Standish Rd	Boston
Hosford and Williams House	142 Tyndale St	Boston
Dodge, Clara House	300 South St	Brookline
Edmunds House	162 Middlesex Rd	Brookline
Perkins, Thomas H. Horse Barn	450 Warren St	Brookline
Rich House	309 Buckminster Rd	Brookline
Not Named in Database	14 Goodway Rd	Boston
Shannon, Robert W. House	16 Chilton St	Brookline
French, Alexis House	35 Cypress St	Brookline
Smith, Ebenezer House	15-17 Peaceable St	Boston
Not Named in Database	10 Thwing St	Boston
Wallis, Levi House	102 Mount Pleasant Ave	Boston
Saint John's Seminary - Keith Memorial Gymnasium	9 Lake St	Boston
McLoed, John House	11 Rodman St	Boston
Not Named in Database	7 Marion Pl	Boston
Riley, William Three-Decker	30 Sudan St	Boston
Huntington, Lynde A. House	8 Monument Sq	Boston
Castle, Clara S. B. House	186 Payson Rd	Belmont
Not Named in Database	11-23 Saint Luke's Rd	Boston
McInerney, Bridget House	200 Freeman St	Brookline
Hotel Lafayette	333 Commonwealth Ave	Boston
Hotel Tuileries	270 Commonwealth Ave	Boston
Not Named in Database	34 Rutland Sq	Boston
Not Named in Database	117 1/2 Otis St	Cambridge
Not Named in Database	83 Thorndike St	Cambridge
Atwood, Harrison Henry House	61 Alban St	Boston
Wood, C. A. Double House	46-48 Walnut St	Boston
Metal Workers Building	35-37 Bradford St	Boston
Coleman, Edward J. House	57 Milton Ave	Boston

HISTORIC SITE NAME	ADDRESS	TOWN NAME
Langione, J. A. Funeral Home	58-66 Merrimac St	Boston
Blue Cross-Blue Shield Bldg. - Union Warren Bank	133 Federal St	Boston
Dorchester Women's Club	40 Centre St	Boston
Central Wharf No. 6	160 Milk St	Boston
Bowker Building	295-297 Franklin St	Boston
Not Named in Database	24 Hull St	Boston
Gay - Leavitt House	120 Main St	Bridgewater
Wing, Phillip H. House	49 Orange St	Bridgewater
Platt's Dry Good Store	23 South Franklin St	Holbrook
South Shore Trailer Sales	140 Union St	Rockland
Noyes, Hannah Shaw House	333 Groveland St	Abington
Cushing Memorial Town Hall	673 Main St	Norwell
Curran - Gray House	33 Mechanic St	Milton
Not Named in Database	36 Presidents Ave	Quincy
Not Named in Database	224 President's Ln	Quincy
Not Named in Database	5 Edgemere Rd	Quincy
Roberts, Wilbur T. House	68 Edgemere Rd	Quincy
Not Named in Database	20-22 Station St	Weymouth
Not Named in Database	3-5 Monmouth St	Boston
Not Named in Database	1-3 Suffolk St	Chelsea
Bertelsen, Jens - Burns, George House	111 Court Rd	Winthrop
Kelly, Catherine House	85 Nahant Ave	Winthrop
Hingham Bathing Beach	Otis St	Hingham
Paragon Park Steeplechase Building	9 Park Ave	Hull
Sawyer, Mildred Cottage	103 Black Rock Rd	Cohasset
Hastings, Edward R. House	65 Pond St	Cohasset
Stoddard, James - Towle, Ezra House	91 South Main St	Cohasset
Long, William Bowditch House	100 Beach St	Cohasset
Sandy Cove Bath House	Sandy Cove	Cohasset
Deer Island Pumping Station	Deer Island	Boston
Wright, John Gatehouse	648 Hammond St	Brookline
Charlestown Navy Yard - Bldg 215B/C - Service Bldg	Navy Yard	Boston
Winslow, Samuel House	101 Saint George St	Duxbury
Not Named in Database	8 Studley Royal	Scituate
James, Horace Memorial Circle Rotary	Hammond Pond Pkwy	Brookline
Franklin Common Bandstand - Gazebo	Main St	Franklin
Ames Estates Stone Walls	Elm St	Easton
Not Named in Database	87 Cary Ave	Milton
Not Named in Database	431 Eliot St	Milton
Not Named in Database	82 Cliff Rd	Milton
Russell, William F. House	31 Hammond Ave	Cohasset
Not Named in Database	4 Chiltern Rd	Weston
Not Named in Database	54 Ox Bow Rd	Weston
Barstow, Thomas Jr. House	83 Barstow Ave	Norwell
Not Named in Database	60 G St	Boston
Not Named in Database	3 Davitt St	Boston
Lincoln, Ezra - Perkins, John B. House	128 Myrtle St	Boston
Harriman, John E. - Wiggan, Charles House	3 Goodwin Pl	Boston

HISTORIC SITE NAME	ADDRESS	TOWN NAME
Camp Gannett Cabin	174 Lakeview St	Sharon
Not Named in Database	12 Irving St	Millis
Spring Brook Cemetery - Card Family Monument	Spring St	Mansfield
Welsh, Michael - Garrity, Eugene J. House	125 West St	Malden
Tarleton, Lewis B. House	31 Garfield St	Watertown
Sutton, Jemima House	51 Norfolk St	Needham
Milton Academy - Ward, Andrew Henshaw House	324 Canton Ave	Milton
Warren, Gen. L. H. Barn	354 Jerusalem Rd	Cohasset
Not Named in Database	6-16 Cleaves St	Boston
Not Named in Database	7 Willow St	Boston
Sampson, George - Wilbur, Seth House	53 Palmer Rd	Plympton
Not Named in Database	224 Northampton St	Boston
Not Named in Database	220 Northampton St	Boston
Hession, Patrick Apartment Building	5 Powers Ct	Boston
Not Named in Database	30 Fessenden St	Boston
Plymouth Cordage Company Worker Housing	366 Court St	Plymouth
Hollis Institute	1091-1093 Washington St	Braintree
Not Named in Database	17 Magnolia St	Braintree
Welding Platen #3	97 East Howard St	Braintree
Drake House	116 Pleasant St	Middleborough
Not Named in Database	208 Main St	Medway
Burnap, Dr. Sewall G. House and Office	760A Washington St	Holliston
Flagg, Sullivan Francis House	21 Flagg Rd	Southborough
Brooks, Timothy Chicken Coop	93-97 Woodland Rd	Southborough
Fay, Heman - Murphy, Dennis House	117 Framingham Rd	Southborough
Not Named in Database	3 Dow Pl	Marlborough
Not Named in Database	12 Curve St	Holliston
Not Named in Database	26 Avon Rd	Wellesley
Wilsonia Building	42-52 Union Ave	Framingham
Cleary, Donald J. House	786 Boston Post Rd	Weston
Kingsbury Grist Mill	Spring St	Medfield
Warner, Charles House	27 Pound St	Medfield
Sharon Unitarian Church	North Main St	Sharon
Tolman, Gilbert Alden House - Belle Vista	100 South Main St	Randolph
Ames, Oliver and Sons Shovel Manufactory	160 Bolivar St	Canton
Frost House	504-506 Main St	Waltham
Graham, Robert J. House	19 Palfrey St	Watertown
Bailey, F. O. House	14 Center St	Watertown
Morash, C. Ross House	12 Sunset Rd	Watertown
Littell, Eliakim House	45 Stearns Rd	Brookline
Thayer, Isaac House	26 White Pl	Brookline
Tennis Court	Hawthorn Rd	Brookline
Sklaver, Goldie House	360 Kent St	Brookline
Boies, James House	22 Curtis Rd	Milton
Kittredge, Alvah House	12 Linwood St	Boston
Not Named in Database	15 Norfolk St	Boston
Saint Angela Roman Catholic Church	1546 Blue Hill Ave	Boston
Hopey, Roland R. Three-Decker	24 Hubbardston Rd	Boston

HISTORIC SITE NAME	ADDRESS	TOWN NAME
Boston Wharf Company Iron Warehouse	5-9 Stillings St	Boston
Not Named in Database	580 School St	Belmont
Pomeroy, William A. Farmhouse	124 Goden St	Belmont
Mentzner, W. C. House	36 Cherry St	Somerville
Webber, John P. Row House	12 Egerly Rd	Boston
Jones, Frank House	378 Marlborough St	Boston
Barney, Herbert House	321 Marlborough St	Boston
Ambrose, John House	68 Columbus Ave	Somerville
Not Named in Database	125-127 Otis St	Cambridge
Not Named in Database	46 Perrin St	Boston
Carey, N. - Wallace, Richard House	17 Barry St	Boston
Not Named in Database	565 Massachusetts Ave	Boston
Tilton, Sam House	103 Beacon St	Boston
Morrison Building	154-158 State St	Boston
Rogan, Michael Building	67 Beach St	Boston
Not Named in Database	10-14 Marion St	Boston
Not Named in Database	20-22 Winter St	Boston
Peppeard, James F. House	63 Providence St	Boston
Boston Post Building	15-17 Milk St	Boston
State Street Subway Station Entrance Canopy	Washington St	Boston
Hoosac Stores 3	25 Water St	Boston
Brewer, Charles House	9 Harris Ave	Boston
Adams Street Railroad Bridge	Adams St	Malden
Keith, Philo House	57 Pleasant St	Bridgewater
Robinson - Keith - Eaton House	434 Main St	Bridgewater
Leach, Capt. Lebbeus House	320 Whitman St	East Bridgewater
Latham, Eliab Austin House	336 Plymouth St	East Bridgewater
Bradford, A. - Dean, George A. House	192 Main St	Plympton
Stetson, M. S. House	613-615 Market St	Rockland
Sylvester, J. House	887 Broadway	Hanover
Turner - Grant House	20 Granite Pl	Milton
Brown, Henry J. House	105 Granite Pl	Milton
Clapp, Edwin House	3 Charles St	Weymouth
French, Waldo C. House	590-592 Broad St	Weymouth
Sneed, Samuel Building	36 Grove St	Chelsea
Fales - Cottrell House	97 Grovers Ave	Winthrop
Hyde, Henry D. Outbuilding	718 Jerusalem Rd	Cohasset
Dowling, Henry C. House	1 Red Gate Ln	Cohasset
Not Named in Database	27 Mordecai Lincoln Rd	Scituate
Kittredge House	106 Crafts Rd	Brookline
Souse, Herbert House	238 Main St	Kingston
Davie, Solomon House	91 Summer St	Kingston
Saint Christine Catholic Church	1295 Main St	Marshfield
Rodgers, Clift Library	83 Old Main St	Marshfield
Dunbar, David House	38 Greenfield Ln	Scituate
Third Duxbury Yacht Club Clubhouse	30 Freeman Pl	Duxbury
Towle, Sydney Garage	563 Washington St	Duxbury
Clark, Mary House	205 Exchange St	Millis

HISTORIC SITE NAME	ADDRESS	TOWN NAME
Saleski, Kenneth A. House	16 Old Pasture Rd	Cohasset
Not Named in Database	188-192 Front St	Scituate
Not Named in Database	160 Warren St	Randolph
Rockwell House	183 Savin Hill Ave	Boston
Conant, A. Forbes Apartment Building	9 Willow St	Boston
Lewis, Mark Row House	27 Aberdeen St	Boston
Not Named in Database	82 Harvard Ave	Brookline
Ames Shovel and Tool Company Tenement #10	14-16 Oliver St	Easton
Stressenger, John House	80 Cottage St	Sharon
Not Named in Database	35 South Russell St	Boston
Marshall, Thomas R. - Hutchinson, Fred J. House	250 Elm St	Easton
Buck, Capt. Archippus House	97 Massapoag Ave	Easton
Suffolk Downs Pony Barn	525 McClellan Hwy	Revere
Not Named in Database	151 Endicott St	Boston
Hession, Patrick Apartment Building	7 Powers Ct	Boston
Not Named in Database	133 Hollis Ave	Braintree
Braintree Civil War Monument	Washington St	Braintree
Engine House No. 7	350 Main St	Cambridge
Rays Woolen Company Worker Housing	6-8 Maple St	Bellingham
Ames, W. House	79 Maple St	Bellingham
Davis, William H. House	89 East Central St	Franklin
Wrentham State Hospital F Ward	Greeley Ave	Wrentham
Wrentham State School Central Green	Emerald St	Wrentham
Not Named in Database	8 Commonwealth Ave	Hopkinton
Burnett, John Torrey House	116 Main St	Southborough
Newton, L. A. House	49 Oak Hill Rd	Southborough
Leonard House	17 Commonwealth Ave	Marlborough
Hurley House	17 Rice St	Marlborough
Not Named in Database	24 Deloss St	Framingham
Bullard House - Connery Building	100-104 Irving St	Framingham
Morse, David House	21 Eliot St	Natick
Bessom, Betsey Cobb House	16 Coral St	Mansfield
Everett, J. Edward House	150-152 Walpole St	Norwood
Ghen, George W. - Jaquith, Charles F. House	542 Foundry St	Easton
Dr. Morton's Ether Cottage	33 Cottage St	Wellesley
Clafin Annex - Wellesley College	Central St	Wellesley
St Clair, Louisa C. House	15-17 Chestnut St	Wellesley
Not Named in Database	30 Lake Shore Dr	Westwood
Not Named in Database	53 Buckmaster Rd	Westwood
Not Named in Database	48 Oxford Rd	Westwood
Not Named in Database	44 Stafford Rd	Westwood
Robbins, L. House	5-7 Fayette St	Watertown
Ross Dairy Farmhouse	Moraine St	Belmont
Thomas, Robert J. House	55 Redlands Rd	Boston
Ellis House	146 Hyslop Rd	Brookline
Olmsted National Historic Site - Lattice Fence	99 Warren St	Brookline
Not Named in Database	119 Sedgwick St	Boston
Not Named in Database	219 Pond Ave	Brookline

HISTORIC SITE NAME	ADDRESS	TOWN NAME
Beck, Edith D. House	40 Hawthorn Rd	Brookline
Not Named in Database	19 Linden St	Brookline
Not Named in Database	204-206 Wachusett St	Boston
Haffenreffer Brewery - Building M	Germania St	Boston
Riddell, Samuel S. Row House	60 Elm St	Boston
Not Named in Database	11-13 Highland Ave	Boston
Foster, Samuel A. House	17 Pleasant St	Boston
Douse, John W. Three-Decker	20 North Monroe St	Boston
Bean, Hiram P. Row House	94 Mount Pleasant Ave	Boston
Shuttlesworth Terrace	1-17 Regent Cir	Brookline
Weisberg, Herman Building	1429-1441 Beacon St	Brookline
Doane, Seth Sears - McKay, David H. House	73 Coolidge St	Brookline
Pratt, Dexter House	54 Brattle St	Cambridge
Church of the New Jerusalem	50 Quincy St	Cambridge
Thomas, David W. Row House	7 Symphony Rd	Boston
Whitney, Henry M. Row House	30 Saint Stephen St	Boston
Kirby, Charles House	115 Marlborough St	Boston
Pray Brothers Carriage Manufactory	30-34 East Concord St	Boston
Not Named in Database	2-4 Bolton St	Somerville
Legg, George M. D. House	72 Highland Ave	Somerville
Williams Table and Lumber Company	356 Mystic Ave	Somerville
Not Named in Database	132 Otis St	Cambridge
Not Named in Database	552 Harrison Ave	Boston
Shapleigh, J. W. - Wheatland, G. W. Jr. Row House	922 Beacon St	Boston
Mattapan Chronic Disease Hospital - Building #10	249 River St	Boston
Corbett, I. A. Three-Decker	235 Park St	Boston
Monroe, William H. House	4 Egremont St	Boston
Chadwick and Stillings House	304 Newbury St	Boston
Hornblower and Weeks Building	60-62 Congress St	Boston
Coffman's Washington Street Garage	227-275 Washington St	Boston
Newall, John House	73 Main St	Boston
Hurd, Joseph House	83 1/2 Main St	Boston
Commonwealth Shoe and Leather Company - Building 1	7 Marble St	Whitman
Spring Street Cemetery	Spring St	Rockland
Jones, Silas Blake and Rebecca E. Pratt House	255 Broadway	Hanover
Administration Building - Quincy City Hospital	114 Whitwell St	Quincy
Not Named in Database	75 Glendale Rd	Quincy
Not Named in Database	165-167 School St	Quincy
Not Named in Database	9-11 Linden Ct	Quincy
Not Named in Database	566 Bridge St	Weymouth
Not Named in Database	1679 Commercial St	Weymouth
Not Named in Database	68 Addington Cir	Weymouth
Lincoln Barzillai House	13 Ship St	Hingham
North Cohasset Methodist Episcopal Parsonage	107 Hull St	Cohasset
Hughes, Edwin H. House	560 Jerusalem Rd	Cohasset
Jason, George House	164 Pond St	Cohasset
Thing, Arthur House	30 Oak St	Cohasset
Tilden, C. F. Barn	187 South Main St	Cohasset

HISTORIC SITE NAME	ADDRESS	TOWN NAME
Not Named in Database	776 Country Way	Scituate
Pillion Stone	44 Elm St	Cohasset
Bancroft, Hugh Barn #2	49 Margin St	Cohasset
Charlestown Navy Yard - Structure 242 - Flag Pole	Navy Yard	Boston
Not Named in Database	96 Wapping Rd	Kingston
Willis, Parson Zephaniah House	15 Summer St	Kingston
Peterson, Daniel House	612 Washington St	Duxbury
Stevens, Peleg House	189 Summer St	Marshfield
Not Named in Database	4 Carla Way	Scituate
Vine Lake Cemetery - Baxter, Rev. Joseph Monument	Main St	Medfield
Not Named in Database	227 Ash St	Weston
O'Brien, Bernard A. House	62 Jerusalem Rd	Cohasset
Damon, William R. House	156 Maple St	Scituate
Not Named in Database	119 Standish Rd	Milton
North Wrentham Cemetery - Norfolk Cemetery	Seekonk St	Norfolk
Not Named in Database	497 Mount Blue St	Norwell
Frass, E. E. House	17 Stetson Rd	Norwell
Remick, Samuel H. - Vinal, Capt. Paul J. House	22 Garden St	Boston
Whitman, Morris Tenement Building	18 Hancock St	Boston
Not Named in Database	1106-1110 Commonwealth Ave	Boston
Not Named in Database	87 West St	Randolph
Not Named in Database	113 Liberty St	Randolph
Sweeney, James House	165 Union St	Natick
Barker, Everett D. House	44 Front St	Weymouth
Not Named in Database	11 Front St	Weymouth
Not Named in Database	118-120 Curve St	Millis
Andrews, William S. House	15A Mechanic St	Easton
Stone, Capt. John Barn	175R Main St	Ashland
Not Named in Database	58 South Russell St	Boston
Milton Academy - Hathaway House	170 Centre St	Milton
Hickey - Ryan House	78 Shaw Rd	Brookline
Canham, Erwin House	11 Hilltop Rd	Brookline
Not Named in Database	59 Valley Rd	Brookline
Ferreira, Robert J. House	1 Doane St	Cohasset
Proctor, William Double House	8-10 Avon Pl	Arlington
Goldsmith, George O. House	15 Whittemore St	Arlington
Not Named in Database	35 Orvis Rd	Arlington
Not Named in Database	97 Gardner St	Newton
Irvin, William J. House	114 Pearl St	Newton
Brown, Frank A. House	119 Charlesbank Rd	Newton
Not Named in Database	3 Fairview St	Newton
Hitchcock, Martha House	32 Hollis St	Newton
Newton Cemetery - Soldier's Monument	791 Walnut St	Newton
Vahey, Patrick J. House	28R Middle St	Newton
Farrell, John House	183-189 Chapel St	Newton
Not Named in Database	11 Clinton St	Newton
Jennison, Benjamin House	819 Watertown St	Newton
Fuller, J. Cheever House	22 Shaw St	Newton

HISTORIC SITE NAME	ADDRESS	TOWN NAME
Spencer, G.W. House	233 Highland Ave	Newton
Not Named in Database	377 Lexington St	Newton
Maynard, Charles H. - Latimer, Anna Ross House	113 Grove St	Newton
Woodbridge, Rev. Jonathan Edwards House	39 Hawthorne Ave	Newton
Winslow, Ezra D. - Johnson, Frederick House	21 Studio Rd	Newton
Not Named in Database	83 Walker St	Newton
Hills, Nancy House	76-78 Highland Ave	Newton
Saltonstall, Leverett House	245 Chestnut Hill Rd	Newton
Parker, Elisha House	287 Jackson St	Newton
Ward, Samuel House	142 Homer St	Newton
Andrews, David H. House	38 Lake Ave	Newton
Parker, Joseph W. Carriage House	69 Lake Ave	Newton
Hammond, Benjamin House	22 Ridge Ave	Newton
Fewkes, Arthur H. Nursery	1585 Centre St	Newton
Duncklee, Susanna M. House	66 Fisher Ave	Newton
Fisher, Daniel C. House	59 Hartford St	Newton
Chadbourne, Henry R. House	12 Irvington St	Newton
Not Named in Database	7 Lucille Pl	Newton
Not Named in Database	45 Monadnock Rd	Newton
Not Named in Database	15 Concolor Ave	Newton
Not Named in Database	95 Upland Ave	Newton
Not Named in Database	134 Woodcliff Rd	Newton
Not Named in Database	45 Ferncroft Rd	Newton
Not Named in Database	51 Gralynn Rd	Newton
Not Named in Database	459 California St	Newton
Lasell College Athletic Center	220 Woodland Rd	Newton
Not Named in Database	77 Woodland Rd	Newton
Not Named in Database	77 Montrose St	Newton
Not Named in Database	33 Mosman St	Newton
Not Named in Database	15 Mosman St	Newton
Exxon Gas Station	770 Beacon St	Newton
Not Named in Database	12 Vineyard Rd	Newton
Not Named in Database	83 Judith Rd	Newton
Not Named in Database	30 Esty Farm Rd	Newton
Not Named in Database	122 Andrew St	Newton
Not Named in Database	283 Tremont St	Newton
Wiggin, Henry D. House	55 Hillside Ave	Newton
Dolliver, James M. House	307 Lexington St	Newton
Not Named in Database	43 Linden St	Newton
Not Named in Database	42 Roundwood Rd	Newton
Not Named in Database	99 Dyer Ave	Milton
Not Named in Database	11 Harold St	Milton
Not Named in Database	89 Harold St	Milton
Carey, Agnes Whiteside House	50 Fayerweather St	Cambridge
Not Named in Database	37 Baldpate Hill Rd	Newton
Washington Street Bridge	Washington St	Wellesley
Winslow Cemetery - Melvin Family Lot	Winslow Cemetery Rd	Marshfield
Not Named in Database	249 Hanover St	Boston

HISTORIC SITE NAME	ADDRESS	TOWN NAME
Mount Auburn Cemetery - Norton, Charles Eliot Monument	580 Mount Auburn St	Watertown
Hodgman Rubber Company Building #2	35 Tripp St	Framingham
Mount Auburn Cemetery - Cummings, Charles Amos Monument	580 Mount Auburn St	Watertown
Mount Auburn Cemetery - Hunnewell Obelisk	580 Mount Auburn St	Watertown
Mount Auburn Cemetery - Morgan, Maud Monument	580 Mount Auburn St	Watertown
Mount Auburn Cemetery - DePourtales, Louis Francois Monument	580 Mount Auburn St	Watertown
Camden Street Development - Building #15	15-35 Brannon Harris Way	Boston
Concannon, Michael House	22 Kahler Ave	Milton
Not Named in Database	6-8 Coleus Pk	Boston
Not Named in Database	8 Greenville St	Boston
Kelley, John E. House	71 South Main St	Randolph
Brennan, William J. House	134 South Main St	Randolph
Macauley, Carl House	12 Vesey Rd	Randolph
Luddington, Theodore S. Memorial Park	Memorial Pkwy	Randolph
Eisener, Simon Apartments	206 Chestnut Hill Ave	Boston
Not Named in Database	235 Chestnut Hill Ave	Boston
Not Named in Database	146 Chiswick Rd	Boston
Not Named in Database	8 Holborn St	Milton
Not Named in Database	18 Highfield Cir	Milton
Not Named in Database	94 Grafton Ave	Milton
Midget Cottage	15 Michael Ave	Scituate
Bowditch Apartment Company Row House	30 Pompeii St	Boston
Boston Avenue Garage	236 Boston Ave	Medford
Magee, George W. P. Tenant House	322 Boston Ave	Medford
Fine, Samuel M. and Hannah H. House	59 Garfield Ave	Medford
Lynch, William and Gertrude - Sullas, William and Helen House	2 Cudworth St	Medford
Worth, H. House	35 Oak St	Belmont
Not Named in Database	Grosvenor Rd	Belmont
Castor, Sarah - Stickney, William and Josephine House	224 Cherry St	Newton
Not Named in Database	1 Army St	Randolph
Not Named in Database	38 Crawford St	Randolph
Not Named in Database	9 Sunset Dr	Randolph
Not Named in Database	11 Sunset Dr	Randolph
Not Named in Database	15 Sunset Dr	Randolph
Not Named in Database	24 Sunset Dr	Randolph
Gorham, Robert Stetson and Alvine House	17 Prince St	Newton
Avery, Mary Annie Peabody House	15 Sewall St	Newton
Bateman, Charles John House	39 Esmond St	Boston
Butler, George House	104 Sherman St	Canton
Not Named in Database	25 Gaskins Rd	Milton
Not Named in Database	37-39 Valley Rd	Milton
Not Named in Database	55 Valley Rd	Milton
Sylvester, Edmund Q. Farm Worker Cottage	51 Washington St	Hanover
Medbery, Ira House	42 Hartwell St	Boston
Flood, Hugh and Margaret S. House	62 Toxteth St	Brookline
Not Named in Database	690 Washington St	Brookline
Dedham Street Bridge over Neponset River	Dedham St	Norwood
Saint Joseph's Girls' Roman Catholic Church Parochial School Annex	24 Webster Ave	Somerville

HISTORIC SITE NAME	ADDRESS	TOWN NAME
Not Named in Database	10 Grasshopper Ln	Scituate
Plewaks, Kasmer Grocery Store	1353 Washington St	Abington
Higgins, Peter Row House	41 Dale St	Boston
Brockton Central Methodist Episcopal Church	65 West Elm St	Brockton
Kingman House	134 Summer St	Brockton
Brockton VA Hospital - Emergency Generator	940 Belmont St	Brockton
Not Named in Database	22 Norton St	Braintree
Penniman, Barzellia House	288-290 Middle St	Braintree
Not Named in Database	347 Washington St	Braintree
Lavigne, John House	158 Franklin St	Wrentham
Ware, Capt. Nathaniel House	289 East St	Wrentham
Bryant, Maranda F. House	137 Peck St	Franklin
Keiley Building	779 Washington St	Holliston
Richardson, Dr. R. H. House	115 North St	Medfield
Not Named in Database	15 East Main St	Southborough
Wheeler, Capt. Eliphalet House	18 Vernon St	Framingham
Hankard, William E. - McCarthy, Michael J. House	78 West Main St	Marlborough
Doughboy Monument	Main St	Marlborough
Not Named in Database	71 Plymouth St	Marlborough
Morse, Samuel Jr. House	125 Hartford St	Natick
Medfield State Hospital - Silo	45 Hospital Rd	Medfield
Bailey, Goin House	49 Eliot St	Natick
Sweeney, T. B. House	223 Weston Rd	Wellesley
White, Caroline House	200 Fruit St	Mansfield
Not Named in Database	Washington St	Norwood
Dedham Street Bridge over Neponset River	Dedham St	Westwood
Rodman, Cornelia B. House	44 Dover Rd	Wellesley
Not Named in Database	17 Belair Rd	Wellesley
Aiken, Henry House	18 Cushing Rd	Wellesley
Hubbard, Charles T. Garage	80 Orchard Ave	Weston
Fisher's Bridge	Central Ave	Needham
Not Named in Database	45 County St	Dedham
Not Named in Database	19 Townsend St	Waltham
Guiffre, E. B. Building	40 Mount Auburn St	Watertown
Cutting, Cicero House	1475 Canton Ave	Milton
Purdon, Maria House	285 Dana Ave	Milton
Chapman, Dorothy House	300 Clinton Rd	Brookline
Geddes, James House	21 Fairmount St	Brookline
Not Named in Database	5 Newsome Pk	Boston
Not Named in Database	24 Linwood St	Boston
Not Named in Database	19-21 Whiting St	Boston
Not Named in Database	928 Commonwealth Ave	Brookline
Walker, Dr. Harold House	111 Carlton St	Brookline
Wyeth, Augustus House	69 Dunster St	Cambridge
Sharp, John House	40 Commonwealth Ave	Boston
Shapleigh, J. House	294 Commonwealth Ave	Boston
Not Named in Database	192-200 Brooks St	Boston
Not Named in Database	159 West Canton St	Boston

HISTORIC SITE NAME	ADDRESS	TOWN NAME
Henderson, W. H. Building	19 Follen St	Boston
Baker, Seth R. B. Building	19 Garrison St	Boston
Not Named in Database	14-16 Maple Ave	Cambridge
Park Square Building	1-59 Saint James Ave	Boston
Hyde Park Congregational Church Parsonage	40 Oak St	Boston
Not Named in Database	757 Dorchester Ave	Boston
Shreve, Crump and Low Building	147 Tremont St	Boston
Mead, John H. Row House	162-164 Franklin St	Boston
Baldwin, George R. Double House	86 Baldwin St	Boston
Central Wharf No. 3	150 Milk St	Boston
Not Named in Database	26 Front St	Chelsea
Not Named in Database	27 Central Sq	Bridgewater
Hayward, Solomon House	85 Hayward Pl	Bridgewater
Hayward, Solomon Jr. House	90 Hayward Pl	Bridgewater
Lindquist, Robert House	23 Hillview Ave	Holbrook
Dyer Barn	277 Washington St	Abington
Not Named in Database	56 Presidents Ave	Quincy
Central Fire Station	26 Quincy Ave	Quincy
Quincy Homestead	34 Butler Rd	Quincy
Not Named in Database	155 Washington St	Weymouth
Immaculate Conception School	1199 Commercial St	Weymouth
Not Named in Database	45 Endicott St	Weymouth
Not Named in Database	29 Monmouth St	Boston
Ginsburg, Louis A. Three Decker	213 Lexington St	Boston
Stebbins, Issac Building	122 Winnisimmet St	Chelsea
Studley, W. W. House	61 Pleasant St	Cohasset
Wheelwright Landing	Margin St	Cohasset
Route 3A Bridge over Route 3	Rt 3A	Kingston
Ewell, Wilbur N. House	5 Station St	Marshfield
Brookline Water Department Stable and Workshop	5 Brookline Pl	Brookline
Not Named in Database	209 Babcock St	Brookline
Main Street Granite Wall System	Main St	Easton
Not Named in Database	10 Cabot St	Milton
Not Named in Database	31 Pillion Rd	Milton
Fox, William E. Jr. House	21 Old Coach Rd	Cohasset
Not Named in Database	239 Exchange St	Millis
Not Named in Database	171 Ridgeway Rd	Weston
Not Named in Database	17-27 Academy Hill Rd	Boston
Charles River Reservation - Soldiers Field Road	Soldiers Field Rd	Boston
Mann, George Rodney House	195 East St	Sharon
Page, Samuel - Rosenberg, Louis House	95-97 Beacon St	Chelsea
Mount Hope Cemetery - Mack - Moore Tomb	355 Walk Hill St	Boston
Mount Hope Cemetery - Elks Monument	355 Walk Hill St	Boston
Cunis, Anthony J. House	38 Fountain St	Ashland
Ballantyne, John Lester House	25 High St	Sharon
Sampson - Cushing Barn	24 Standish St	Duxbury
Not Named in Database	80 Mount Vernon St	Boston
Nye, Joseph Bradish House	120 Palmer Rd	Plympton

HISTORIC SITE NAME	ADDRESS	TOWN NAME
Fraser, Jacob M. House	48 Chester St	Watertown
Churchill, Barbara Conservation Area	Bound Brook Ln	Cohasset
Not Named in Database	265-267 Standish Ave	Plymouth
Not Named in Database	20 Forest Ave Court	Plymouth
Loeffler, Richard A. House	231 Franklin St	Braintree
Bellingham Woolen Company Worker Housing	26 Maple St	Bellingham
Newell, G. W. House	21 Lincoln St	Medway
Wrentham State Hospital C Ward	Greeley Ave	Wrentham
Frail, Alva House	104 Main St	Hopkinton
Brooks, Timothy Chicken Coop	93-97 Woodland Rd	Southborough
Not Named in Database	195 West Main St	Marlborough
Not Named in Database	161 Edinborough St	Marlborough
Nye, William B. House	9 Rockland St	Wellesley
Maugus Hall	58 Forest St	Wellesley
Adams - Bucknam House	35 Cliff Rd	Wellesley
Smith, Timothy House	628 High St	Westwood
Not Named in Database	95-97 Spring St	Watertown
Munroe, William A. House	151 Lexington St	Belmont
Not Named in Database	715-719 Truman Hwy	Boston
Crump, Charles House	172 Aspinwall Ave	Brookline
Not Named in Database	17 Fairfax Rd	Milton
Varnerin, Antony Duplex	17-19 Townsend St	Boston
Cox, George D. Row House	10 Wigglesworth St	Boston
Not Named in Database	51 Vale St	Boston
Not Named in Database	7-9 Marcella St	Boston
Kettle, Andrew House	23 Pleasant St	Boston
Not Named in Database	94 Florian St	Boston
Not Named in Database	118 Claflin St	Belmont
Wadsworth, Peleg Briggs Building	1471 Beacon St	Brookline
Harvard University Gordon Track and Tennis Center	Soldiers Field Rd	Boston
Not Named in Database	119-123 Mount Auburn St	Cambridge
Not Named in Database	8 Gray Gardens East	Cambridge
Christ Church Parish House	19 Farwell Pl	Cambridge
Webber, John P. Row House	14 Edgerly Rd	Boston
Hall, M. W. Commercial Block	638 Warren Ave	Boston
Not Named in Database	301 Berkeley St	Boston
Sturtevant, Lindley - Coolidge, Aaron House	70 Columbus Ave	Somerville
Taylor, Oliver House	100 Otis St	Cambridge
Bagley, John T. House	61 Florence St	Somerville
U. S. Public Health Service Building	77 Warren St	Boston
Not Named in Database	60 Oak St	Boston
Not Named in Database	15-17 LaGrange St	Boston
Peerless Motor Car Company Building	660 Beacon St	Boston
Boston Wharf Company Warehouse	227-229 A St	Boston
Not Named in Database	39 Concord Sq	Boston
Federal National Bank Building	258-260 Washington St	Boston
Hill, Joseph W. House	45 Baldwin St	Boston
Hill, Joseph W. House	53 Baldwin St	Boston

HISTORIC SITE NAME	ADDRESS	TOWN NAME
Cheverus, John L. School	10 Moore St	Boston
Not Named in Database	58 Long Wharf	Boston
Hill, Charles Q. House	12 Saint John St	Boston
Washburn's Dam Retaining Wall	Chestnut St	Abington
Saint Joseph's Roman Catholic Church Rectory	153 South Franklin St	Holbrook
Beaver Brook Millstones	852 Hancock St	Abington
Littlefield, Sidney House	423 Adams St	Abington
Not Named in Database	374 Circuit St	Hanover
Not Named in Database	1113 Main St	Hanover
Perry, Kirkman House	27 Bates Rd	Milton
Spear, Howard D. House	32 Spear St	Quincy
Taylor, James M. House	24 Church St	Weymouth
Hough's Neck Congregational Church	308 Manet Ave	Quincy
Not Named in Database	37 Washburn St	Weymouth
Weymouth Light and Power Company Office	1371 Commercial St	Weymouth
Not Named in Database	139 Winnisimmet St	Chelsea
Not Named in Database	74 Hawthorn St	Chelsea
Metcalf, Dr. Ben Hicks House	170 Winthrop St	Winthrop
Alger, Horatio House	88 Beach St	Revere
Beal, Jacob Jr. House	295 North St	Hingham
Alden, Charles H. House	106-108 Main St	Hingham
James, Samuel G. House	283 King St	Cohasset
Richardson, Thomas F. Barn #1	236 Jerusalem Rd	Cohasset
Blossom, Fred C. House	145 Border St	Cohasset
Webster, L. F. Stable	110 Nichols Rd	Cohasset
White, George Robert Memorial	Boston Public Garden	Boston
Saint Jeremiah Roman Catholic Church	79 Brook St	Framingham
Not Named in Database	295 High St	Duxbury
Churchill, Alfred S. Stable	152 Chestnut St	Duxbury
Cudworth, Zephaniah House	First Parish Rd	Scituate
Thomas - Webster Estate - Webster Pond	238 Webster St	Marshfield
Fourth Cliff Mess Hall	Short Rd	Scituate
Dunbar, Howard R. House	90 Chapman St	Canton
Not Named in Database	90 Gurnet Rd	Duxbury
Vine Lake Cemetery - Bowers, Ens. John Marker	Main St	Medfield
Vinal, Levi House	15 Captain Pierce Rd	Scituate
Not Named in Database	100 Irving St	Millis
Van Der Zee, Rein House	39 Jones St	Hingham
Leahy, Joseph T. - Buckley, Dennis W. House	53 South Main St	Randolph
Not Named in Database	167-169 Savin Hill Ave	Boston
Cushing, A. T. House	81 Front St	Weymouth
Welch, George F. House	39 Allen Pl	Scituate
Chestnut Street Club Stables	75 Chestnut St	Boston
Warren, John Collins House	106 Chestnut St	Boston
Ames Shovel and Tool Company Tenement #49	11 Andrews St	Easton
Pierce, J. Q. A. House	31 Russell Ave	Watertown
Dwight Printing - Lombard Governor Building No. 1	30 Main St	Ashland
Rattenbury, Henry A. House	7 Briarwood Ln	Cohasset

HISTORIC SITE NAME	ADDRESS	TOWN NAME
Stressenger, Elizabeth F. House	28 High St	Sharon
Not Named in Database	46 Grove St	Boston
Not Named in Database	54-58A Myrtle St	Boston
Not Named in Database	4 Revere St	Boston
Kimball, John Store	424 Bay Rd	Easton
Carr, William Building	470 Commercial St	Boston
Plymouth Cordage Company Worker Housing	101-107 Forest Ave Extension	Plymouth
Plymouth Cordage Company Worker Housing	373 Court St	Plymouth
Wrentham First School House Marker	12 South St	Wrentham
Not Named in Database	6 Crooks St	Medway
Not Named in Database	54 Pleasant St	Hopkinton
Hayward, Lewis P. - Brenn, Thomas M. House	24 Ash St	Hopkinton
Not Named in Database	1 Maynard Rd	Framingham
Walker, Willard A. Double House	64-64A West Main St	Marlborough
Not Named in Database	54-56 Devens St	Marlborough
Not Named in Database	8 Parks Dr	Sherborn
Sanger, Col. Calvin House	8 Washington St	Sherborn
Jones Estate Superintendent's House	81-83 Woodchester Dr	Weston
Kendal, J. L. House	42 Leonard St	Foxborough
George, Thomas M. House	48 George St	Mansfield
Perry, Dr. Frederick House	81 Dean St	Mansfield
Foxborough State Hospital Superintendent's House	Chestnut St	Foxborough
Tilton, Walter F. House	49 Beech St	Norwood
Healey, John J. - Wheelock, Elijah House	29 Maple St	Norwood
Hayward, Albert House	35-37 Poquanticut Ave	Easton
Ames, Gov. Oliver High School	8 Lincoln St	Easton
Not Named in Database	40 Powissett St	Dover
Pierce Bridge - Baker's Bridge	Charles River St	Needham
Not Named in Database	7 Morton St	Wellesley
Not Named in Database	7 Kirkland Cir	Wellesley
Hardy, John D. House	10 Livermore Rd	Wellesley
Not Named in Database	67 Windsor Rd	Westwood
Not Named in Database	143 Village Ave	Dedham
Thomson, James House	796 Brush Hill Rd	Milton
Not Named in Database	752 Boylston St	Brookline
Pierce, Jacob House	285 Clinton Rd	Brookline
Potter, William W. House	30 Francis St	Brookline
Not Named in Database	7 John A. Andrew St	Boston
Brown, John J. Three Decker	35 Rossmore St	Boston
Not Named in Database	167-169 Walnut St	Brookline
Cummins, Thomas Kittredge House	21 Canton Ave	Milton
Not Named in Database	48-50 Vale St	Boston
Timilty, James F. School	185-205 Roxbury St	Boston
Blakemore, William House	38 Stratford St	Boston
Charlestown Gas Company Machine Shop and Purifying House	17-19 George St	Boston
Not Named in Database	188 Thornton St	Boston
Wetherell, Charles House	45 Kilsyth Rd	Brookline
Adams, Charles P. House	17 Harris St	Brookline

HISTORIC SITE NAME	ADDRESS	TOWN NAME
Sklaver, Goldie House	39 Marshall St	Brookline
Merry, Harold S. Garage	15 Saint Mary's St	Brookline
Bates, Jacob H. House	11 Hawthorn St	Cambridge
Stubbs, S. S. Building	7 Albemarle St	Boston
Kendall, Josiah B. Building	160 Saint Botolph St	Boston
Saltonstahl, W. G. House	30 Fairfield St	Boston
Park Garage Company Building	161 Broadway	Somerville
Smallidge, Samuel House	66 Thorndike St	Cambridge
Worthington, William House	1048 Dorchester Ave	Boston
Hotel Charlesgate	535 Beacon St	Boston
Not Named in Database	1035-1039 Tremont St	Boston
Freeland, Charles House	79 Newbury St	Boston
Mullen, John H. Apartment House	1686 Washington St	Boston
Not Named in Database	305-307 Hanover St	Boston
Bassett, John F. - McDermott, Daniel House	3 Belgravia Pl	Boston
Belmont School	Cross St	Malden
O'Brien, Daniel House	122 Salem St	Rockland
Bacon, Cyrus Valentine Fountain	Main St	Hingham
Loring, Enos House	810 Main St	Hingham
Bowker, Homer First House	19 Central St	Norwell
Central Baptist Bible School	69 Washington St	Quincy
South Welding Platen	97 East Howard St	Quincy
Not Named in Database	266 East St	Weymouth
Jeffries Winter Club	360 Meridian St	Boston
Riordan, H. O. House	19 Beach Rd	Winthrop
Hersey, Laban Store	214-216 North St	Hingham
Fisher Garage - Stonecrest Garage	35 Hull St	Hingham
Stoddard, David H. House	303 Beechwood St	Cohasset
Hanlon Brothers Studio Building	103 Ripley Rd	Cohasset
Not Named in Database	35 Summer St	Kingston
Beulah Chapel	1027 Union St	Duxbury
Not Named in Database	14R Studley Royal	Scituate
Not Named in Database	639 Country Way	Scituate
Allen, John K. Garage	43 Salisbury Rd	Brookline
High Street Flagpole	High St	Franklin
Vine Lake Cemetery - Vine Lake Dam	Main St	Medfield
Florence House - Hotel Florence	17 Gannett Rd	Scituate
Not Named in Database	60 Meredith Cir	Milton
Lincoln, Charles N. House	44 Norfolk Rd	Holbrook
Blake, Asa House	55 Rockwood Rd	Norfolk
Lapham, S. House	95 Green St	Norwell
Curtis, Amos T. House	28 Beaver Dam Rd	Scituate
Merrill, Carlton House	84 South Pleasant St	Sharon
Brown, Maria House	4 Pacific St	Boston
Thayer, John Eliot and Nathaniel Double House	70-72 Mount Vernon St	Boston
Our Lady of Czestochowa Roman Catholic Convent	666 Dorchester Ave	Boston
Forest Hills Cemetery - Mourning	95 Forest Hills Ave	Boston
Charles River Reservation - Birmingham Pkwy Marker	Leo Birmingham Pkwy	Boston

HISTORIC SITE NAME	ADDRESS	TOWN NAME
Jones, Charles H. House	11 Grove St	Natick
Fresh Pond Parkway	Fresh Pond Pkwy	Cambridge
Shanley, Thomas House	41 Pine St	Chelsea
Frog And Toad Together	4 Sanger St	Sherborn
Harris, Nicholas Barn	76 Union St	Norfolk
Wormall, Ebenezer House	40 Possum Run	Duxbury
Washington Chambers	7-9 Dixwell St	Boston
Evergreen Cemetery - Chain Link Perimeter Fence	2060 Commonwealth Ave	Boston
Not Named in Database	114-116 Harvard St	Medford
Not Named in Database	25 Wheatland St	Somerville
Risman, Max House	73 Beach St	Sharon
Weston Carriage House	6 Rachael's Ln	Duxbury
Tolman, Julia - Macdermott, J. J. House	580 Adams St	Boston
Plymouth Cordage Company Mill #1	Court St	Plymouth
Not Named in Database	29 LeMoynes St	Braintree
Lesure, S. House	16 Lincoln St	Medway
Thompson House	62 Main St	Norfolk
Harding - Fairbanks House	49 Bridge St	Medfield
Warren, Peter House	671 Main St	Medfield
Allen, Joseph Barn	260 North St	Medfield
Walker, Lovett House	28 Proctor St	Hopkinton
Bowker, L. H. House	182 Hayden Rowe St	Hopkinton
Hyde, Cyrus Abraham House	231 Cordaville Rd	Southborough
Walker, Willard A. Double House	70-72 West Main St	Marlborough
Leland, Dea. William House	27 Hollis St	Sherborn
Bullen - Stratton - Cozzens House	52 Brush Hill Rd	Sherborn
Foxborough Jewelry Company	62 Main St	Foxborough
Not Named in Database	31 Central St	Easton
Howard Shoe Company Factory	71-75 Turnpike St	Easton
Belcher, Charles House	558 North Main St	Randolph
Oakwoods - Wellesley College	Central St	Wellesley
Not Named in Database	125 Prospect St	Wellesley
Drake, Edward House	19 High Rock St	Westwood
Converse, Frederick Shepard House	286 Nahatan St	Westwood
Not Named in Database	32 Oakland Rd	Brookline
Rawson, John House	25 Sunnyside St	Boston
Johnson, Stephen F. House	35 Adams St	Brookline
Pike, F. W. A. House	21 Arcadia St	Boston
Boston Technical High School	205 Townsend St	Boston
Dorchester, Daniel Methodist Church Parsonage	132 Clement Ave	Boston
Clark, William R. Town House	85 Coleman St	Boston
Clapp, William Channing House	16 Mayhew St	Boston
Not Named in Database	73-75 Tuttle St	Boston
Not Named in Database	19 Sudan St	Boston
Smith, Kate A. House	21 Harris St	Brookline
Sprague, W.D. and Hathaway, J. F. Studio Annex	58 Day St	Somerville
Not Named in Database	1170-1174 Massachusetts Ave	Cambridge
Hyatt, Prof. Alpheus - Durant, Prof. Will B. House	19 Francis Ave	Cambridge

HISTORIC SITE NAME	ADDRESS	TOWN NAME
Saint John's Seminary - Archbishop's House	2101 Commonwealth Ave	Boston
Gould, James House	26 Common St	Boston
Sullivan, R. House	178 Marlborough St	Boston
Lowell, Georgiana House	12 Fairfield St	Boston
Webster - Newton Street Bridge over B & M Railroad	Webster Ave	Somerville
Montrose, The	156 School St	Somerville
Not Named in Database	33 Hanson St	Boston
Smith American Organ Company	615 Albany St	Boston
Bolter, J. L. and H. K. Building	609-613 Albany St	Boston
Not Named in Database	56 Gray St	Boston
Williams, H. B. House	260 Beacon St	Boston
Brock, Bridget House	35 Winthrop St	Boston
Tucker, Moses D. Worker Housing	124 Franklin St	Boston
Bradford, Jeremiah B. House	94 Baldwin St	Boston
Not Named in Database	74 Central Ave	Boston
Hook, James J. Lobster Company	436-440 Atlantic Ave	Boston
Not Named in Database	2 Cleveland Pk	Boston
Not Named in Database	103 Broadway	Chelsea
Bridgewater Iron Mfg. Company Worker Housing	4-12 Bolton Pl	Bridgewater
Not Named in Database	276 South Franklin St	Holbrook
Vining, Capt. Richard House	1011 Washington St	Abington
Plymouth County Hospital Maintenance Building	High St	Hanson
Ellis Gravesite	Summer St	Rockland
Not Named in Database	45 Center St	Hanover
Adams Street Stone Walls and Gate Posts	Adams St	Milton
Gourd, Ernest House	68 President's Ln	Quincy
McAnarney, J. W. House	159 Monroe Rd	Quincy
Goodyear Tire and Auto Service Station	1134 Hancock St	Quincy
Cavanagh, John T. House	56 Butler Rd	Quincy
Not Named in Database	485 East St	Weymouth
Not Named in Database	1384 Pleasant St	Weymouth
Not Named in Database	111 Hawthorne St	Weymouth
Not Named in Database	1667 Commercial St	Weymouth
Whitford, Thomas - Porter, William House	106 Bowdoin St	Winthrop
Governor Winthrop House Marker	Shirley St	Winthrop
First Congregational Church	26 County Rd	Chelsea
Studley, Liba House	360 Main St	Hingham
Whiton, Charles B. House	9 Common St	Hingham
Not Named in Database	86-98 South St	Hingham
Tolman, H. House	554 Jerusalem Rd	Cohasset
Manning, Francis H. House	31 Nichols Rd	Cohasset
Goodhue, George Garage and Indoor Squash Court	79 Crafts Rd	Brookline
Fort Warren	Georges Island	Boston
Ford, Levi House	369 Summer St	Duxbury
Chandler, Ernest W. House	602 Lincoln St	Duxbury
Baker, Daniel House	102 Franklin St	Duxbury
Fish, Capt. Ebenezer House	66 Franklin St	Duxbury
Vine Lake Cemetery - Gerould, Dr. James Marker	Main St	Medfield

HISTORIC SITE NAME	ADDRESS	TOWN NAME
Vine Lake Cemetery - Adams, Amos Marker	Main St	Medfield
Nickerson, George House	76 Glades Rd	Scituate
Pozatek, Zigmunt W. House	13 Surry Dr	Cohasset
Not Named in Database	35 Ashland St	Boston
Not Named in Database	296 Savin Hill Ave	Boston
Saint Ann's Roman Catholic Church Convent	243 Neponset Ave	Boston
Most Precious Blood Roman Catholic Church Rectory	43 Maple St	Boston
Vinal, Warren Row House	47 Buswell St	Boston
Not Named in Database	134 Common St	Walpole
Bird Memorial Clock and Tower	57 Chestnut St	Walpole
Davis, Roscoe G. and Abby Brown House	8 Brimmer St	Boston
Allen, Frederick Deane - Barstow, George F. House	33 Brimmer St	Boston
Codman, William Coombs - Lee, James Building	106-108 Charles St	Boston
Galligan, Bernard F. House	36 Pond St	Easton
Costello, Annabel House	59 Cottage St	Sharon
Not Named in Database	26-28 Fifield St	Watertown
Redding, Frederick W. Rental House	53 Riverside St	Watertown
Not Named in Database	16-18A Garden St	Boston
Not Named in Database	23-25 Revere St	Boston
Not Named in Database	49-53 River St	Boston
Not Named in Database	192 Chestnut Ave	Boston
Range, Oscar - Lindroth, Alex Joseph House	21 King Ave	Easton
Draper Company Double Worker Housing	9-11 Draper St	Canton
Silk, H. B. House	89 Arlington Rd	Brookline
Appollonio, Susan L. House	538 Newton St	Brookline
Williams, A. B. House	385 Heath St	Brookline
Not Named in Database	100 Fairway Rd	Brookline
Joplin, Dr. Robert J. House	320 Woodland Rd	Brookline
Hargadon, Thomas J. House	7 Marion Way	Cohasset
Doyle, J. House	59-61 Warren St	Arlington
Swan, Henry House	418 Massachusetts Ave	Arlington
Not Named in Database	59 Winter St	Arlington
Not Named in Database	23 Colonial Dr	Arlington
Ray, Polly House	992 Chestnut St	Newton
Not Named in Database	2-4 Mechanic St	Newton
Burnham, M. M. House	15-17 Jewett Pl	Newton
Adams, Seth House	68-72 Jewett St	Newton
Waterhouse, Silas House	13 Nonantum Pl	Newton
Elms, James C. House	49 Elmhurst Rd	Newton
Rogers, Elizabeth C. House	322 Franklin St	Newton
Cranitch, Lawrence H. House	22 Broadway	Newton
Kinsella, Timothy House	9 Chandler St	Newton
Not Named in Database	25 Green St	Newton
Elder, William House	14 Winthrop St	Newton
Tarbox, Increase N. House	371 Austin St	Newton
Torrey, George W. House	26 Woodbine St	Newton
Not Named in Database	32 Fern St	Newton
Peloubet, Rev. Francis N. House	132 Woodland Rd	Newton

HISTORIC SITE NAME	ADDRESS	TOWN NAME
Not Named in Database	9 Weir St	Newton
Rice, A. B. House	47 Central Ave	Newton
Fenno, James W. House	319 Cabot St	Newton
Bridgham, Prescott House	432 Newtonville Ave	Newton
Claflin, William House	73 Elm Rd	Newton
Litchfield, Lizzie A. House	12 Beechcroft Rd	Newton
Lee, George C. House	52 Essex Rd	Newton
Saint Mary's Episcopal Church Rectory	108 Concord St	Newton
Greenleaf, Simon - Croswell, Rev. Andrew House	665 Grove St	Newton
Tierney, Michael House	1054-1056 Beacon St	Newton
Rand, George C. House	650 Commonwealth Ave	Newton
Garey, Samuel D. House	139 Gibbs St	Newton
Claflin, Adams D. Carriage House	142 Grant Ave	Newton
Everett, Charles House	42 Parker St	Newton
Hyde, James F. C. House	191 Allerton Rd	Newton
Saint Philip Neri Roman Catholic Church	1521 Beacon St	Newton
Not Named in Database	170 Fuller St	Newton
Not Named in Database	232 Franklin St	Newton
Not Named in Database	517 Commonwealth Ave	Newton
Not Named in Database	137 Auburndale Ave	Newton
Not Named in Database	27 Jackson Terr	Newton
Not Named in Database	30 Keller Path	Newton
Not Named in Database	37 Emmons St	Newton
Not Named in Database	21 Esty Farm Rd	Newton
Not Named in Database	43 Woodchester Dr	Newton
Newton Wastewater Pumping Station A	136 Quinobequin Rd	Newton
Not Named in Database	26-28 Adams St	Newton
Not Named in Database	356 California St	Newton
Not Named in Database	483 California St	Newton
Not Named in Database	11 Woodrow Ave	Newton
Robinson, E. Arthur House	132 Central St	Newton
Not Named in Database	41 Callahan Path	Newton
Not Named in Database	32 O'Rourke Path	Newton
Not Named in Database	25 Truman Rd	Newton
Not Named in Database	149 Evelyn Rd	Newton
Not Named in Database	337 Waban Ave	Newton
Nagle, Edwin S. House	141 Crafts St	Newton
Kendall, John House	41-43 Faxon St	Newton
Not Named in Database	73 Lombard St	Newton
Curtis, Allan Crocker House	26 Quinobequin Rd	Newton
Leatherbee, Eleanor Withington House	9 Regent St	Newton
Not Named in Database	95 Norwood Ave	Newton
Gateway Center	Washington St	Newton
Not Named in Database	46 Warren Ave	Milton
Not Named in Database	11 Chilton Pk	Milton
Not Named in Database	19 Chilton Pk	Milton
Not Named in Database	70 Maple St	Newton
Not Named in Database	175 Spiers Rd	Newton

HISTORIC SITE NAME	ADDRESS	TOWN NAME
Winslow Cemetery - White Family Lot	Winslow Cemetery Rd	Marshfield
Manning, J. House	30 South St	Medford
Carver Cotton Gin Company - Concrete Block Store House	15 Whitman St	East Bridgewater
Not Named in Database	79-83 Hutchings St	Boston
Mount Auburn Cemetery - Dix, Dorothea Monument	580 Mount Auburn St	Watertown
Sharp, Dr. Walter Nevin House and Office	204 Central St	Framingham
Merriam, George - Lincoln, Frank D. House	3 Franklin Commons	Framingham
Mount Auburn Cemetery - Hagen, Hermann August Monument	580 Mount Auburn St	Watertown
Harris, Marks Three Decker	56 Intervale St	Boston
Wilkinson, John House	111 Grove St	Randolph
Not Named in Database	185 Chestnut Hill Ave	Boston
Not Named in Database	209 Edge Hill Rd	Milton
Not Named in Database	32 Huntington Rd	Milton
Not Named in Database	102 Garden St	Milton
Not Named in Database	5 Rowe St	Milton
Not Named in Database	42 Rowe St	Milton
Curran House	137 Gilson Rd	Scituate
Dwyer, Michael F. House	102 Otis St	Medford
Not Named in Database	382 Sumner St	Boston
Not Named in Database	158 Webster St	Boston
Cottrell, Simon B. Row House	235 Webster St	Boston
McKinley, Ellen Three Decker	257 Webster St	Boston
Gill, Howard House #2	26 Eliot St	Milton
Not Named in Database	41-43 Ellsworth St	Brockton
Not Named in Database	69-71 Ellsworth St	Brockton
Not Named in Database	32 Allen St	Brockton
Adams, George R. Garage	19R Wayne St	Boston
Cummings, George W. House	30 University Rd	Brookline
Habolow, Louis Rowhouse	59 Addington Rd	Brookline
Taylor, Henry Morgan and Jennie Hadley House	163 Tappan St	Brookline
Canton Telephone Exchange Building	800 Washington St	Canton
Ames Gymnasium - Frothingham, Louis A. Memorial Hall	15 Barrows St	Easton
Not Named in Database	57 Sheridan St	Easton
Not Named in Database	52 Gilson Rd	Scituate
Louis Wolk Block	28 Addington Rd	Brookline
Goode, Robert Matthew and Mary C. Apartments	6 Claflin Rd	Brookline
Pierce Row House	181 Magnolia St	Boston
Hatch Burying Ground	Judge Cushing Rd	Scituate
Pierce, Rev. Willard Parsonage	51 Randolph St	Abington
Island Grove Park - Concrete Bath House	Park Ave	Abington
Pine Street Bridge	Pine St	Brockton
Old Colony Railroad Bridge (Milepost #19.99)	Court St	Brockton
Not Named in Database	29 Skinner St	Brockton
Cudahy Packing Company Cold Storage Building	101 North Montello St	Brockton
Williams, James - Johnson, James B. Tool Room	67 Northborough Rd	Southborough
Bragg, Mellen House	Adams St	Milford
Nason, Jesse House	55 Dean Ave	Franklin
First Congregational Church Marker	Washington St	Holliston

HISTORIC SITE NAME	ADDRESS	TOWN NAME
Church of Christ Parsonage	151 Exchange St	Millis
McIntyre, William W. Rental House	12 McIntyre Ct	Marlborough
Not Named in Database	89 Essex St	Marlborough
Weeks, George A. - Jaques, Francis House	122 Edgell Rd	Framingham
Vaughn, H. G. Ice House - Water Works	Sparhawk Rd	Sherborn
Harris, J. House	269 Willow St	Mansfield
Daniels, Noah - Roberts, Robert House	396 Main St	Medfield
Diamond Manufacturing Company Cotton Textile Mill	Diamond St	Walpole
Guild, Aaron House	714 Pleasant St	Norwood
Langwater	135 Elm St	Easton
Not Named in Database	3 Marvin Rd	Wellesley
Not Named in Database	9 Franklin Rd	Wellesley
Not Named in Database	25 Deerfield St	Westwood
Not Named in Database	55 Parker St	Westwood
Not Named in Database	189 Washington St	Westwood
Not Named in Database	9 Newton St	Waltham
Warren, Samuel D. House	215 Beaver St	Waltham
Farrington House	297 Canton St	Westwood
Beach House	81 Middlesex Rd	Brookline
Not Named in Database	10-12 Upland Rd	Brookline
Saint Monica's Home for the Aged	17 Highland Park St	Boston
Kelley, Agnes L. Three Decker	42 Mount Pleasant Ave	Boston
Adams and Swett Cleansing Company Complex	132-140 Kemble St	Boston
Clap House	8 Mayhew St	Boston
Leyden Congregational Church	1841 Beacon St	Brookline
All Saints Parish	1789 Beacon St	Brookline
Grishaver and Gerrish Apartment Building	19 Euston St	Brookline
Lowell School	25 Lowell St	Cambridge
Cambridge Armenian Church	143 Brattle St	Cambridge
Massachusetts Hall	Harvard Yard	Cambridge
Robinson, Enoch House	36 Atherton St	Somerville
Not Named in Database	300 Lowell St	Somerville
Paddock Building	515-517 Warren St	Boston
Miskell, Thomas Three Decker	41 South Huntington Ave	Boston
Wellington, Lizzie House	45 Vinal Ave	Somerville
Sisters of Saint Joseph's Convent	76 Union Park St	Boston
Not Named in Database	15 Warren Ave	Boston
Not Named in Database	24 Montrose St	Boston
African Meeting House	8 Smith Ct	Boston
Not Named in Database	13 Gordon St	Boston
Not Named in Database	226 Tremont St	Boston
Not Named in Database	154-156 Boylston St	Boston
Allen, George D. Double Row House	3001 Washington St	Boston
Kingsbury, Aaron - Seaverns, Elisha House	526 Centre St	Boston
Not Named in Database	76 Prince St	Boston
Varney, Shadrach House	4 Dexter Row	Boston
Not Named in Database	30 Medford St	Chelsea
Ames, Horace - Virgil House	South St	Bridgewater

HISTORIC SITE NAME	ADDRESS	TOWN NAME
Holmes, Lewis House	59 Bedford St	Bridgewater
Edson, Henry House	54 West St	East Bridgewater
Thompson, Albert House	106 South St	Halifax
Mann, Benjamin House	1095 Main St	Hanover
Peterson, Charles and Henrietta House and Stove - Hardware Store	208 Broadway	Hanover
Badger, William E. House	116 Crescent St	Quincy
U. S. Post Office - Wollaston Branch	5 Beach St	Quincy
Not Named in Database	76 Shawmut St	Weymouth
Not Named in Database	1260-1262 Pleasant St	Weymouth
City Hospital Dormitory for Alcoholics	Long Island Rd	Boston
Not Named in Database	66 Harold St	Boston
Bennett, George W. House	93 Lexington St	Boston
Hawthorne Building	113-117 Hawthorn St	Chelsea
Harvey, Isaac C. House	16 Dartmouth St	Everett
Jason, John L. House	69 Cushing Rd	Cohasset
Tilden, William Thomas House	17 Summer St	Cohasset
Antoine, Alfred House	31 Elm Ct	Cohasset
O'Hearn, James House	36 Eliot Cresc	Brookline
Charlestown Navy Yard - Bldg 150 - Yard Garage	Navy Yard	Boston
Charlestown Navy Yard - Building 210 - Storehouse	Navy Yard	Boston
Kingston Training Green	Main St	Kingston
Aldrovandi, Mando J. House	212 Main St	Kingston
Brewster, Col. Joshua English Bank Barn	14 Summer St	Duxbury
Southworth, Thomas House	1161 Tremont St	Duxbury
Bates, Abner N. House	442 Clapp Rd	Scituate
Nerman, Barney House	22 Sumner St	Milton
Not Named in Database	52 Grafton Ave	Milton
Not Named in Database	414 East Eighth St	Boston
Not Named in Database	497 East Fourth St	Boston
Not Named in Database	27 Blanche St	Boston
Not Named in Database	220 Savin Hill Ave	Boston
Not Named in Database	243 Savin Hill Ave	Boston
Neal - Pingree House	36 River St	Boston
Kiddie Kamp Cabin	161 Lakeview St	Sharon
Lannon, K. Grace House	135 Nichols Rd	Cohasset
Walpole Centre Block	1006-1008 Main St	Walpole
First Central Fire Station	137 Stone St	Walpole
Wentworth, Henry House	11 High St	Chelsea
Not Named in Database	12 Wolcott Ave	Walpole
Merritt Cemetery	Clapp Rd	Scituate
Not Named in Database	20 Brookside Pk	Milton
Not Named in Database	7 Reed Ct	Somerville
Revere Beach Parkway Median System	Revere Beach Pkwy	Chelsea
Mount Hope Cemetery - Jones Lot Fence	355 Walk Hill St	Boston
Marsh, C. House	224 Lincoln St	Winthrop
Lombard Governor Building No. 6	50 Main St	Ashland
Leonard, Isabel S. House	42 Glendale Rd	Sharon
Tucker, William House	32 Maple Ave	Sharon

HISTORIC SITE NAME	ADDRESS	TOWN NAME
Not Named in Database	263 Chestnut Ave	Boston
Cardinal Cushing Center - Physiotherapy Center	423 Washington St	Hanover
Plymouth Cordage Company Double Worker Housing	407-407 1/2 Court St	Plymouth
Not Named in Database	387 Court St	Plymouth
Not Named in Database	204 River St	Braintree
Not Named in Database	60 Allen St	Braintree
Fales, Frederick N. House	224 Taunton St	Wrentham
Not Named in Database	900 Washington St	Holliston
Newton, H. House	250 Parkerville Rd	Southborough
McGee, T. House	259 South St	Marlborough
Simmonds, Silas C. House	19 Richards Rd	Southborough
Barney, Nancy Walker House	11 Cross St	Southborough
Edgell Grove Cemetery	53 Grove St	Framingham
Not Named in Database	59 Grant St	Marlborough
C. O. F. Building	514 Lincoln St	Marlborough
Not Named in Database	73 Rice St	Marlborough
Not Named in Database	6 Gates Ave	Marlborough
Natick Army National Guard Armory - Magazine F	143 Speen St	Natick
Sparhawk House	86 North Main St	Sherborn
Cheney Bridge	Elm Bank	Dover
Not Named in Database	113 Edgemoor Ave	Wellesley
Mansion House	83 Old Connecticut Path	Wayland
Walpole Firefighters Monument	Common St	Walpole
Not Named in Database	65 South Walpole St	Sharon
Ward, Eugene A. House	9 Phillips Ave	Norwood
Lothrop, Albert House	56 Turnpike St	Easton
Not Named in Database	280 North Main St	Sharon
Haven, Jason - Ware, Dexter House	5 Grantland Rd	Wellesley
Williston, Samuel House	225 Oakland St	Wellesley
Cooper, Howard L. House	102 Wellesley St	Weston
Instron Complex	100A Royall St	Canton
Tappan, John - Philbrick, Samuel House	182 Walnut St	Brookline
Not Named in Database	58 Irving St	Brookline
Beck, Elizabeth - Johnson, Samuel House	198 Randolph Ave	Milton
Ford, Alfred Row House	5 Grant St	Boston
Not Named in Database	207-219 Roxbury St	Boston
Not Named in Database	50 Monadnock St	Boston
Arseno, Bertha E. Apartment House	193 Strathmore Rd	Boston
Eastman, E. C. Building	1683-1693 Beacon St	Brookline
Sullivan, Margaret House	32 Verndale St	Brookline
Erich, David P. House	44 Beals St	Brookline
Murphy, P. Francis House	214-216 Freeman St	Brookline
Not Named in Database	28 Rutland Sq	Boston
Unity Unitarian Chapel - Washington Village Chapel	385 Dorchester St	Boston
Dehon, William House	216 Beacon St	Boston
Dana, Myer Memorial Chapel	350 Grove St	Boston
Ellis, Laura K. House	242 Temple St	Boston
Not Named in Database	164-176 Harvard Ave	Boston

HISTORIC SITE NAME	ADDRESS	TOWN NAME
Dow, Moses A. Town House	38 Harvard St	Boston
Mobil Gas Station	261 Cambridge St	Boston
Enterprise Realty Commercial Block	11-13 Norwood St	Everett
Holmes, H. and J. House	515 East St	Bridgewater
Thomas, Levi Z. Grammar School	533 Main St	Hanson
Loring, Job House	771 Main St	Hingham
Sylvester, Michael Robert House	167 Washington St	Hanover
Salem Lutheran Church	199 Granite St	Quincy
Greenleaf Building	1419 Hancock St	Quincy
Davis, Dr. Frank House	25 Elm St	Quincy
Not Named in Database	65 Farragut Rd	Boston
Bulk Argon Carbon Dioxide Facility	97 East Howard St	Quincy
Not Named in Database	1061 Commercial St	Weymouth
Not Named in Database	532 East St	Weymouth
Lincoln, George House	165 Fort Hill St	Hingham
Boston Insulated Wire and Cable Company	65 Bay St	Boston
Belcher, Wilbur F. House	329 Winthrop St	Winthrop
Not Named in Database	71 Elm St	Hingham
Hudson, Dea. Scarlet House	37 Lincoln St	Hingham
Cumner, Harry W. Chicken Coop	351 Forest Ave	Cohasset
Eustis, James House	211 South Main St	Cohasset
Brewer, Gardner Fountain	Boston Common	Boston
Cabot House	32 Crafts Rd	Brookline
Freeman, Benjamin House	59 Standish St	Duxbury
Not Named in Database	131 Washington St	Duxbury
Winsor, Nathaniel First House	405 Washington St	Duxbury
Thomas, Seth House	155 Maple St	Scituate
Not Named in Database	61 Allerton Rd	Milton
Honick, David House	23 Forest Notch	Cohasset
Not Named in Database	30 Chiltern Rd	Weston
Spencer, D. House	741 Grove St	Norwell
O'Neil, Mary House	11 Tilden Rd	Scituate
Not Named in Database	385 Savin Hill Ave	Boston
Sprague, Phineas House	19 Chestnut St	Boston
Hayes, William Allen Automobile Garage	96-100 Cummington St	Boston
Frisbie, Harold L. House	144 North Main St	Sharon
Norwell High School - Sparrell Elementary School	322 Main St	Norwell
Sumner, Samuel R. - Dugan, Patrick House	5-7 Lowell Terr	Somerville
Squier - Davey House	26 Jefferson St	Winthrop
Peterson, Thomas Whittier House	85 King Phillips Path	Duxbury
Gleason, Henry J. House	292 North Main St	Natick
Kemp, Lucinda House	313 North Main St	Natick
Not Named in Database	16 Joy St	Boston
Not Named in Database	72 Pinckney St	Boston
Pondville Cemetery - Spaulding - Whittendon Plot	Everett St	Norfolk
Dorchester South Burying Ground - Merryfield Stone	2095 Dorchester Ave	Boston
Leather, Annie Three-Decker	53 Fenwood Rd	Boston
Not Named in Database	600-602 Harvard St	Boston

HISTORIC SITE NAME	ADDRESS	TOWN NAME
Not Named in Database	15 Bourne St	Plymouth
North Bellingham Cemetery	Hartford Ave	Bellingham
Mason, Otis N. House	443 Taunton St	Wrentham
Gibson, G. House	335 Village St	Medway
Hollis, Nathan S. House	21 Cottage St	Medway
Reagan House	116 Union St	Holliston
Donnelly, James - Nugent, William H. House	3 Fenton St	Hopkinton
Stone Tavern - Valentine Inn	5 East Main St	Hopkinton
Sears, J. Montgomery Equipment Shed - Sheep Barn	50 Sears Rd	Southborough
Sherman, Elbridge House	100 Union St	Mansfield
Not Named in Database	286 Central St	Foxborough
Walpole Town Hall	972 Main St	Walpole
Dineen, Cornelius House	53 Williams St	Easton
Southworth, Consider House	530 Canton St	Stoughton
Howard, Abial House	511 North Main St	Randolph
Not Named in Database	171 Lake Shore Dr	Westwood
Gay, George Hiram House	349 Great Plain Ave	Needham
Cutting, George Warren and Josephine M. Brown House	68 School St	Weston
Not Named in Database	131 Grove St	Waltham
Not Named in Database	7-9 Pine St	Waltham
Forbes, Cornelia Frances House	443 Canton St	Westwood
Weld, Stephen M. School	68 Seymour St	Boston
Sturtevant, John House	42-44 Cypress St	Brookline
Curry, Cadwallader House	100 High St	Brookline
Not Named in Database	18-20 Upland Rd	Brookline
Bagley, Susan House	251 Wachusett St	Boston
Watson, George House	226 Randolph Ave	Milton
Hinderlang, Francis House	55 Walk Hill St	Boston
Jamaica Plain Neighborhood House	276 Amory St	Boston
Brighton First Church Parsonage	4-10 Academy Hill Rd	Boston
Not Named in Database	231 Highland St	Boston
Modern Sewing Machine and Supply Company	255-257 Roxbury St	Boston
Houston, James A. House	18 Schuyler St	Boston
Saint John's Seminary - Saint Williams Hall	9 Lake St	Boston
Tileston, Edmund P. School	108 Babson St	Boston
Kilsyth Terrace	15-27 Kilsyth Rd	Brookline
Belmont Cemetery	Grove St	Belmont
Not Named in Database	181 Claflin St	Belmont
Rosen and Levine Building	1430-1432A Beacon St	Brookline
Hyman, Eli House	104 York Terr	Brookline
Sawyer - Dole House	18 Bigelow St	Cambridge
Episcopal Divinity School Library - Sherrill Hall	99 Brattle St	Cambridge
Phillips, Franklin House	30 Forest St	Somerville
Whitney, Henry M. Row House	86 Saint Stephen St	Boston
White, Thomas R. Row House	16 Saint Germain St	Boston
Rogers, W. C. House	233 Commonwealth Ave	Boston
Dodge and Freeland House	35 Marlborough St	Boston
Peabody, J. E. House	183 Marlborough St	Boston

HISTORIC SITE NAME	ADDRESS	TOWN NAME
Not Named in Database	79-81 Thorndike St	Cambridge
Not Named in Database	19 Perrin St	Boston
Not Named in Database	48 Clarendon St	Boston
Johnson Block	1734-1740 Washington St	Boston
Green Street Rapid Transit Station	Washington St	Boston
Hargrave, George W. House	144 Princeton St	Boston
Modern Pastry	257-259 Hanover St	Boston
Sumner Street Bridge over Conrail	Sumner St	Boston
Lowney, Walter M. Chocolate Company Building	427-467 Commercial St	Boston
Not Named in Database	122 Chandler St	Boston
Not Named in Database	110 Chandler St	Boston
Warren, Sampson - Adams, Uriel House	7 Trenton St	Boston
Plymouth Street Bridge	Plymouth St	Bridgewater
Brown, Isaac Jr. House	315 Washington St	East Bridgewater
Flynn, William House	153 Central St	Rockland
Not Named in Database	488 Pleasant St	Weymouth
Sears, Holmes House	2 Country Club Dr	Halifax
Hall of the Phoenix Lodge of Free and Accepted Masons	133 Broadway	Hanover
Columbia Road Bridge over North River	Columbia Rd	Hanover
Sylvester, Joseph Smith and Mary Ainsworth Lyman House	78 Washington St	Hanover
Locke, George H. House	116 Franklin St	Quincy
Islamic Center of New England	470 South St	Quincy
Hobart Furniture Manufacturing Building	207 South St	Hingham
Thayer, Elihu House	142 South St	Hingham
Waters, Isaac House	8-10 Ship St	Hingham
O'Keefe, Margaret Barn	253 North Main St	Cohasset
Salvador, Jean House	51 Smith Pl	Cohasset
Joy, Joseph House	10 Joy Pl	Cohasset
Waterman - Sprague House	451 Highland St	Marshfield
Thomas - Webster Estate Archery Shed	238 Webster St	Marshfield
VFW Parkway Median System	VFW Pkwy	Brookline
Not Named in Database	93 Cary Ave	Milton
Not Named in Database	5 Columbine Rd	Milton
Not Named in Database	21 Longwood Rd	Milton
Not Named in Database	10 Pearl St	Dedham
Winslow - Tolman House	141 Pine St	Norwell
Stacy, Elisha S. House	3 Myrtle St	Boston
Soldiers' Home Greenhouse	88 Crest Ave	Chelsea
Not Named in Database	105 Beacon St	Chelsea
Not Named in Database	641 East St	Walpole
Mount Auburn Cemetery Receiving Tomb	580 Mount Auburn St	Watertown
Grant Square - DiCenzo, Leonard O. Marker	Lavender St	Millis
Mount Hope Cemetery - Wooden Gazebo	355 Walk Hill St	Boston
Mellen, Isaac House	58 Myrtle St	Ashland
Cobb, Edward G. House	361 Norwood St	Sharon
Walnut Hill School Ball Fields	12 Highland St	Natick
Garabedian, Haig S. House	1 Arden Rd	Watertown
Lowney, Walter M. Chocolate Factory - Building 2	150 Oakland St	Mansfield

HISTORIC SITE NAME	ADDRESS	TOWN NAME
Not Named in Database	Court St	Plymouth
Saint Francis of Assisi Parochial School	Washington St	Braintree
Sherman, Susan M. House	27 Maple St	Braintree
Thayer, Jechonias - Reed, Edward House	216 Elm St	Braintree
Not Named in Database	390 Commercial St	Braintree
Freeman, Harrison House	126 Fuller St	Middleborough
Metcalf House	2 Highland St	Medway
Not Named in Database	2 Lincoln St	Medway
Curtis, Joseph House	2 Curtis Ln	Medway
Iseman House	378 Village St	Millis
Fay, Dea. Peter House	31 Main St	Southborough
Not Named in Database	100 Newton St	Southborough
Not Named in Database	8 Vernon St	Framingham
Not Named in Database	7-9 Mechanic St	Marlborough
Not Named in Database	266 Washington St	Holliston
Arcade Building	139-159 Concord St	Framingham
Wayland Senior High School Field House	264 Old Connecticut Path	Wayland
Allen, Dea. Ebenezer W. House	15 Baker St	Foxborough
Capen, J. House	58 Cocasset St	Foxborough
Fisher - Richardson House	354 Willow St	Mansfield
Cox House	375 Main St	Medfield
Not Named in Database	238 Washington St	Walpole
Danforth, H. G. House	242 East Main St	Norton
Borderland State Park - Water Tower Footings	Borderland State Pk	Easton
Keith, Josiah - Dean, James House	479 Bay Rd	Easton
Wright, Charles I. House	41 Pine St	Easton
First Stoughton Public Library	Morton Sq	Stoughton
Cook's Bridge	Central Ave	Needham
Gay, Thadeus Farm - Garden Shed	590 Gay St	Westwood
Not Named in Database	39 Glenridge Rd	Dedham
Moore, James Barn	76 Wellesley St	Weston
French, Thomas L. House	338 Main St	Watertown
Becker-Brainard Milling Machine Company Shop Bldg.	98-104 Business St	Boston
Learned, Edward H. Double House	19-21 Sparhawk St	Boston
Coffin, William H. House	4 Alwynton Rd	Brookline
Not Named in Database	302-306 Harvard St	Brookline
Safford, Nathaniel M. Jr. House	148 Hillside St	Milton
Not Named in Database	3-5 Highland St	Boston
Not Named in Database	23 Monument Sq	Boston
Furber Building	1888-1896 Beacon St	Brookline
Not Named in Database	27 Westlund Rd	Belmont
Coolidge Corner Building	1310-1322 Beacon St	Brookline
Not Named in Database	65R Mount Auburn St	Cambridge
Saunders, Charles Hicks House	1627 Massachusetts Ave	Cambridge
Shepherd, Edward House	39 Garfield St	Cambridge
Flanagan, Edward House	589 Somerville Ave	Somerville
Chadwick and Stillings House	433 Marlborough St	Boston
Thomas, Washington B. Apartment Building	98 Gainsborough St	Boston

HISTORIC SITE NAME	ADDRESS	TOWN NAME
Not Named in Database	78 Commonwealth Ave	Boston
American Tube Works Administration Office Building	440 Somerville Ave	Somerville
Not Named in Database	45 Trull St	Somerville
Perrin, Stephen C. House	18 Pine St	Boston
Glover, Andrew - Farrington, Franklin Store	1259-1261 Dorchester Ave	Boston
Mason, David B. - Mason, Rufus House	7 Wall St	Boston
Not Named in Database	2 Everett St	Boston
Sigourney, Henry Building	44-46 Winter St	Boston
Cudworth, Samuel S. Town House	44 Harvard St	Boston
Beal, Abraham B. - Weiner, John Apartment Building	24-26 Medfield St	Boston
Not Named in Database	163 Trenton St	Boston
Chase, Robert Savage Art Studio	54 Snow Hill St	Boston
Brewer, Charles Double House	11 Harris Ave	Boston
Cudworth House	8 Pleasant St	Medford
Sawtelle, James House	315 Main St	Everett
Swanson, Philip House	131 Bucknam St	Everett
Clark, Benjamin House	53 Pleasant St	Rockland
Thomas House	437 High St	Hanson
Not Named in Database	234 Circuit St	Hanover
Robinson, Herbert House	11 Bates Rd	Milton
Mirkin, Michael Block	1052-1060 Hancock St	Quincy
Graham, B. J. Double House	370-372 Meridian St	Boston
Not Named in Database	52 Hawthorn St	Chelsea
White, A. and Company Chair Factory	158 Marginal St	Chelsea
Nichols Apartments	146 Nichols St	Everett
Not Named in Database	43 Elm St	Hingham
Not Named in Database	30 Elm St	Hingham
Fisher, Fred B. House - Stonecrest	35 Hull St	Hingham
Burbank, John Jr. House	312 King St	Cohasset
Coughlin, William House	18 Arrowwood St	Cohasset
Swallow, George N. - Pope, Anna Barn	500 Jerusalem Rd	Cohasset
Greenblatt, Irving J. House	555 Jerusalem Rd	Cohasset
Dayton, Douglas M. House	79 Sohier St	Cohasset
Kennedy, Henry B. House	44 James Ln	Cohasset
Cabot, Samuel House	62 Whitehead Rd	Cohasset
Howard, John House	675 Hammond St	Brookline
Charlestown Navy Yard - Bldg 60 - Tarring House	Navy Yard	Boston
Winsor, Joshua House	228 Elm St	Duxbury
Hunt, Oscar C. Barn	93 Washington St	Duxbury
Neponset Valley Parkway - Segment Two Tree Allee	Neponset Valley Pkwy	Milton
Not Named in Database	32 Hurlcroft Rd	Milton
Wellesley Congregational Church Cemetery	2 Central St	Wellesley
Not Named in Database	371 Main St	Norfolk
Not Named in Database	114 Warren St	Randolph
Morston, Frances E. House	71 Old Harbor St	Boston
James, Charles Double House	9 Thomas Pk	Boston
Not Named in Database	13-15 Denny St	Boston
Not Named in Database	329-331 Savin Hill Ave	Boston

HISTORIC SITE NAME	ADDRESS	TOWN NAME
Goodwin, Isaiah House	54 Revere St	Boston
Rowe, Benjamin F. House	83 Revere St	Boston
Roosevelt, The Apartments	23 Forsyth St	Boston
Mann's Cotton Mill Double Worker Housing	24-26 Manns Hill Rd	Sharon
Kavaraceus, William House	20 Chestnut St	Sharon
Not Named in Database	51 Roel St	Randolph
Delano, Howard A. House	996 Main St	Norwell
Clapp, Samuel - Jacobs, Bela Tower House	67 Main St	Norwell
Sargent, Kevin House	31A Mill Ln	Cohasset
Wainwright, Peter - Ames, Helen Town House	7 Brimmer St	Boston
Gooch, Joseph - McShane, Patrick House	20 Hubbard St	Malden
Hyde, George E. House	30 Huntington Ave	Sharon
Kent, J. Harry House	137 Irving St	Watertown
Not Named in Database	222-226 Sherman Rd	Boston
Cardinal Cushing Center - Administration Building	405 Washington St	Hanover
Veitas, Romualdas Matas House	29 Foxhill Ln	Milton
Talarico, James House	12 Talarico Ln	Cohasset
Woodwell, Charles H. - Nelson, Horace House	76 Properzi Way	Somerville
Not Named in Database	46 Frothingham St	Milton
Arvedon, Joseph E. House	44 Martha's Ln	Brookline
D'Amico, Guerino House	54 Franklin St	Brookline
Siscoe, Dr. Dwight L. House	121 Laurel Rd	Brookline
Wilson, W. House	94 Franklin St	Arlington
Not Named in Database	100 Lake St	Arlington
Pettee, George House	29 Linden St	Newton
Not Named in Database	145 Pearl St	Newton
Farnum, John Robbins House	133 Waban St	Newton
Bacon, Joseph Newman House	11 Avon Pl	Newton
Kinchla, John House	11-13 Waban St	Newton
Hibbard, Hermon House	54 Jefferson St	Newton
Blake, James House	33 Washington St	Newton
Cutler, Ethan H. House	260 Franklin St	Newton
Kinsella, Timothy House	111 Bridge St	Newton
Hanson, Joseph House	29 Faxon St	Newton
Not Named in Database	9-11 Morgan Pl	Newton
Hennessey, John House	230-232 Chapel St	Newton
Quirk, Michael House	61 Green St	Newton
Delaney, John House	11 Middle St	Newton
Roy House	19 West St	Newton
Not Named in Database	7-9 Clinton St	Newton
Moran, Patrick House	26 Emerald St	Newton
Not Named in Database	2-4 Auburndale Ave	Newton
Perry, Augustus F. House	29 Forest Ave	Newton
Kelley, Michael Frank - Sleeper, Orsino G. House	361 Wolcott St	Newton
Jennings, Susan House	119 Hancock St	Newton
Hunt, Albert M. House	118 Windermere Rd	Newton
Not Named in Database	84 Central Ave	Newton
Not Named in Database	793-821 Washington St	Newton

HISTORIC SITE NAME	ADDRESS	TOWN NAME
Not Named in Database	51 Otis St	Newton
Pulsifer, Charles Smith House	424 Walnut St	Newton
Souther, John House	43 Fairmont Ave	Newton
Pike, Charles E. - Wardwell, William H. House	11 Chesley Rd	Newton
Burbeck, William House	98 Grant Ave	Newton
Ewing, George C. House	41 Oxford Rd	Newton
Dickerman, George W. House	124 Dickerman Rd	Newton
Noyes, N. E. House	14 Bacon Pl	Newton
The Neighborhood Club	24 Berkeley St	Newton
Not Named in Database	905 Commonwealth Ave	Newton
Morgan, Margaret G. House	26 Dartmouth St	Newton
Not Named in Database	194 Hobart Rd	Newton
Not Named in Database	59 Wachusett Rd	Newton
Not Named in Database	62 Woodchester Dr	Newton
Not Named in Database	39 Carl St	Newton
Not Named in Database	71 Manchester Rd	Newton
Not Named in Database	119 Woodcliff Rd	Newton
Not Named in Database	23 Fredana Way	Newton
Not Named in Database	54 Waban Ave	Newton
Not Named in Database	81-83 Westland Ave	Newton
Not Named in Database	74 Homestead St	Newton
Not Named in Database	25 Nancy Rd	Newton
Webster Estate Worker Housing	18 Clovelly Rd	Newton
Not Named in Database	11 Melville Ave	Newton
Bergman, Ingvar House	78 Hawthorne Ave	Newton
Not Named in Database	54 Lorna Rd	Newton
Not Named in Database	18 Antonellis Cir	Newton
Not Named in Database	6 Bontempo Rd	Newton
Newton Co-Operative Bank	411 Watertown St	Newton
Not Named in Database	50 Woodchester Dr	Newton
Not Named in Database	20 Morton St	Newton
Not Named in Database	350 California St	Newton
Aborn, R. H. House	24 Groveland St	Newton
Not Named in Database	40-42 Central Ave	Newton
Not Named in Database	16 Caulfield Cir	Newton
Not Named in Database	175 Evelyn Rd	Newton
Not Named in Database	65 Mary Ellen Rd	Newton
Lasell College Dormitory	53 Seminary Ave	Newton
Larned, Richard M. House	62 Prescott St	Newton
Richards, Winfield S. House	43 Floral St	Newton
McKenney, Lewis T. - Foss, Walter F. Houses	132-144 Middlesex Rd	Newton
Not Named in Database	112 Dyer Ave	Milton
Two Norse Ships	140 Commonwealth Ave	Newton
Not Named in Database	343 Hanover St	Boston
D'Iono, Genaro House	154 Salem St	Boston
Rossetti, Fannie House	5 Sheafe St	Boston
Marist Fathers Seminary - Gazebo	518 Pleasant St	Framingham
Magoun, Thatcher Double House	44-46 Washington St	Medford

HISTORIC SITE NAME	ADDRESS	TOWN NAME
Not Named in Database	95-97 Hutchings St	Boston
Mount Auburn Cemetery - Adams, Alvin Monument	580 Mount Auburn St	Watertown
Not Named in Database	21-23 Greenville St	Boston
Irish, Richard F. House	30 Lawrence Ave	Boston
Not Named in Database	1612 Commonwealth Ave	Boston
Kelliher - Casey House	52-54 Reservation Rd	Milton
Not Named in Database	93 Grafton Ave	Milton
Not Named in Database	9 Moorland Rd	Scituate
Not Named in Database	23 Parker Ave	Scituate
Jackson, Frederick H. and Minnie C. House	34 Emery St	Medford
Richardson, Rinaldo - Bowman, Joseph A. and Myrtle House	75 Otis St	Medford
Farnum, Irving and Abbie M. - Mather, Clarence B. and Charlotte E. House	14 Cudworth St	Medford
Dyer, Seth House	20 Park Street Ct	Medford
Monument to Victims of Armenian Genocide	380 Concord Ave	Belmont
Barron Homestead	51 Washington St	Belmont
Kelley, J. House	418 Sumner St	Boston
Not Named in Database	4 Connolly St	Randolph
Feeley, Edward J. and Anna House	53 Gannett Rd	Scituate
Not Named in Database	42 Oak Rd	Milton
Carter, John House	10 Rock View Rd	Milton
Stetson, Lydia Drew House	39 Broadway	Hanover
Gibson Field - Doherty, John H. Playground Field House	1565 Dorchester Ave	Boston
Not Named in Database	97 Toxteth St	Brookline
Not Named in Database	101-103 Stedman St	Brookline
Slocum, William Stanton Garage	79 University Rd	Brookline
Mulligan, M. House	78 Center St	Easton
Not Named in Database	64 Sheridan St	Easton
Caproni, Pietro P. and Brother Plaster Casting Company Studios and Shipping Rooms	8 Newcomb St	Boston
Newhall, Cheever Apartment Building - Hotel Humboldt	40 Holborn St	Boston
Meserve, George W. Row House	88 Brook Ave	Boston
Johnson, John J. Jr. Three-Decker	36 Edgewood St	Boston
Wheeler, Morris Apartment House	58-60 Brunswick St	Boston
Snell Cemetery	Belmont St	Brockton
Colonial Theatre	171 Main St	Brockton
Not Named in Database	602 North Cary St	Brockton
Huntress, Frank E. House	109 Thatcher St	Brockton
Elmcourt Apartment House	31 West Elm St	Brockton
Sampson, Thomas W. House	640 Washington St	Braintree
Griffin, John W. House	331 Elm St	Braintree
Soule, A. H. House	46 Soule St	Middleborough
Ray Building	32-34 West St	Franklin
Not Named in Database	262-264 Pleasant St	Millis
Fales, Silas House	31 Campbell St	Norfolk
Rocklawn	270 Exchange St	Millis
La Croix House	261 Union St	Millis
Putnam, Artemus Conant House	19 Hayden Rowe St	Hopkinton

HISTORIC SITE NAME	ADDRESS	TOWN NAME
Hunting, Helen House	Mount Vickery Rd	Southborough
Cunneen, Thomas House	160 Woodland Rd	Southborough
Burnham, John - Chickering, James House	65 High St	Ashland
Morse, Edward Irving House	46 Pleasant St	Marlborough
Not Named in Database	55 Mechanic St	Marlborough
Not Named in Database	49 Central St	Marlborough
Murphy House	73 Francis St	Marlborough
Crackbone, Joseph - Leland, Artemas Johnson House	190 Western Ave	Sherborn
Dowse, Joseph III House	3 Coolidge St	Sherborn
Hart, Philip - Buchtmann, Frederick House	36 South River St	Wellesley
Not Named in Database	798 Boston Post Rd	Weston
Carpenter, Erastus P. House	2 Liberty St	Foxborough
Simpson Spring Bottling Company Storehouse	719 Washington St	Easton
Not Named in Database	400-402 North Main St	Randolph
Dean, Charles Estate Coach House	60 Byron Rd	Weston
Not Named in Database	26 Deerfield St	Westwood
Not Named in Database	21 Lowder St	Dedham
Not Named in Database	103 Court St	Dedham
Not Named in Database	144 Charles St	Waltham
Hastings, Levi W. House	114 Clyde St	Brookline
Not Named in Database	1149 Hyde Park Ave	Boston
Jamaica Pond Boathouse	Jamaicaway	Boston
Not Named in Database	53 Brandon Rd	Milton
Safford, Nathaniel Morton House	15 West Side Rd	Milton
Holbrook, Dr. Amos House	203 Adams St	Milton
Not Named in Database	7 Hallam St	Boston
Lally, Anna E. Three-Decker	14 Dix St	Boston
Dudley, David House	167 Centre St	Boston
Not Named in Database	18 Highland Park Ave	Boston
Marcus Garvey Gardens	24-44 John Eliot Sq	Boston
Hayden, Albert F. House	11 Wayne St	Boston
Not Named in Database	22 Saint Marks Rd	Boston
Boston Public Library - Charlestown Branch	43 Monument Sq	Boston
Not Named in Database	186-188 Walnut St	Watertown
Flaherty, Julia House	25 Russell St	Brookline
Not Named in Database	6 Berkeley St	Cambridge
Not Named in Database	95-97 Mount Auburn St	Cambridge
Dana, Richard Henry - Palmer, George Herbert House	12-16 Quincy St	Cambridge
Old Cambridge Baptist Church	398 Harvard St	Cambridge
Not Named in Database	67 Francis Ave	Cambridge
Not Named in Database	119 Auburn St	Cambridge
Thomas, David W. Row House	11 Symphony Rd	Boston
Sharp, John House	54 Commonwealth Ave	Boston
Van Ness Terrace	236-248 Warren St	Boston
Not Named in Database	Fifield St	Boston
Not Named in Database	47 Gray St	Boston
Wales, Thomas G. House	30 Mill St	Boston
Saint Stephen's Episcopal Church and Parish Hall	419 Shawmut Ave	Boston

HISTORIC SITE NAME	ADDRESS	TOWN NAME
Murphy, Mary E. House	388 West Fourth St	Boston
Not Named in Database	539 Massachusetts Ave	Boston
Frost, M. S. and G. N. Building	90-100 South St	Boston
Griffin, Gerald House	364 Walnut Ave	Boston
Varney, Shadrach - Leach, Samuel House	28 Adams St	Boston
Not Named in Database	41 Hawthorne St	Boston
Wentworth, Marshall Town House	460 Park Dr	Boston
English, John House	390 Cambridge St	Boston
Coffin, U. F. House	283 Newbury St	Boston
Boston Wharf Company Wool Warehouse	312-320 Summer St	Boston
Brook Farm - The Dell	670 Baker St	Boston
Humphrey - Harden - Chamberlin House	568 Walnut St	Bridgewater
Central Street Bridge over Matfield River	Central St	East Bridgewater
Connolly, William House	406 South Franklin St	Holbrook
Wade, Isaac House	228 Hudson St	Halifax
Ridgeway, Frederick C. and Catherine I. Christy House	124 Elm St	Hanover
Spear, Seth Homestead	47-49 Spear St	Quincy
Littlefield House	1162 Sea St	Quincy
Not Named in Database	1075 Commercial St	Weymouth
Not Named in Database	1253 Commercial St	Weymouth
Not Named in Database	23 Fisk Ave	Weymouth
Point Allerton Lifesaving Station	1117 Nantasket Ave	Hull
Mitchell's Automobile Repair Station	805 C J Cushing Hwy	Cohasset
Kane, Sgt. Thomas B. House	15 Beechwood St	Cohasset
O'Brien, Cornelius J. House	37 Cushing Rd	Cohasset
Tilden, William E. House	31 Pleasant St	Cohasset
Casady, Clyde S. House	94 North Main St	Cohasset
Cousens, Charles Augustus House	84 Elm St	Cohasset
Charlestown Navy Yard - Building 203 - Incinerator	Navy Yard	Boston
Not Named in Database	257 Main St	Kingston
Noyes, Dr. Nathaniel Kingsbury House	561 Washington St	Duxbury
Wendt, Frederick House	44-46 Pemberton Rd	Wayland
Weymouth Korean War Memorial	Broad St	Weymouth
Saint Ann Roman Catholic Church Convent	60 Gibbon St	Marlborough
Taylor, Edward G. House	23 Cherry Ln	Scituate
Not Named in Database	36 Belvoir Rd	Milton
Not Named in Database	50 Grafton Ave	Milton
Kane, Maurice House	22 Fullerton Ave	Whitman
Not Named in Database	58 Dean Rd	Weston
Jenkins, Noah House	34 Brook St	Scituate
Baker, Charles B. House	86 Revere St	Boston
Saint Andrew the Apostle Roman Catholic Hall	0 Wachusett St	Boston
Ford Auto Showroom and Service Station	1019-1023 Commonwealth Ave	Boston
Stony Brook Reservation - Monahan, Richard Square	Smith Field Rd	Boston
McLaughlin, Patrick H. House	140 South St	Randolph
Not Named in Database	118 Beacon St	Chelsea
Cambridge Masonic Temple	1950 Massachusetts Ave	Cambridge
Mystic Valley Parkway - Central Segment	Mystic Valley Pkwy	Somerville

HISTORIC SITE NAME	ADDRESS	TOWN NAME
Foote, Henry Wilder House	25 Brimmer St	Boston
Eliot, Samuel - Loring, Charles House	8 Otis Pl	Boston
Not Named in Database	83 Summer St	Medford
Not Named in Database	148 Irving St	Watertown
Home for Destitute Jewish Children	150-160 American Legion Hwy	Boston
Plymouth Cordage Company Double Worker Housing	29-31 Spooner St	Plymouth
Not Named in Database	18 Wilson St	Braintree
Not Named in Database	387 Commercial St	Braintree
Not Named in Database	34 Bowditch St	Braintree
King, Dr. George House I	14 High St	Franklin
Lynch, Patrick House	78 Union St	Holliston
Spiro House	205 Pleasant St	Millis
Adams, Oliver House	66 Harding St	Medfield
Not Named in Database	49 Park St	Medfield
Walker, Joseph House	16 Proctor St	Hopkinton
Saint Mark's School Bath House	Marlborough Rd	Southborough
Hilditch, Mabel House	80 Middle Rd	Southborough
Wood, Lambert House	42 Oregon Rd	Southborough
Collins, Dennis Barn - Workshop	2 Middle Rd	Southborough
Morse, Dr. Henry Lee House	331 North St	Medfield
Foxboro Grange Hall	11-15 Bird St	Foxborough
Weger, George House	44 Baker St	Foxborough
Norwood Masonic Temple	76 Day St	Norwood
White Family Cemetery	East Main St	Norton
Not Named in Database	125 Bay Rd	Norton
Borderland State Park - Puds Pond	Borderland State Pk	Easton
Not Named in Database	18 Poquanticut Ave	Easton
Buckman, Dr. Nathan House	327-331 Pearl St	Stoughton
Not Named in Database	31 Arnold Rd	Wellesley
Not Named in Database	24 Windsor Rd	Wellesley
Not Named in Database	33 Fairview St	Westwood
Not Named in Database	209 Washington St	Westwood
Not Named in Database	6 Marion St	Dedham
Suffolk Resolves Marker	649 High St	Dedham
Brown, Winifred House	30 Sheathe St	Brookline
Bearse, Horace House	673 Boylston St	Brookline
Cobb House	283 Buckminster Rd	Brookline
Not Named in Database	18 Davis Ave	Brookline
Collicott Elementary School	80 Edge Hill Rd	Milton
Richards Building	55 Dimock St	Boston
Not Named in Database	42 Elm Hill Ave	Boston
Seaverns, A. House	22 Orchard St	Boston
Moulton, Flora A. and Mary House	10-12 Upland Ave	Boston
Not Named in Database	82 Sudan St	Boston
Stetson, John A. Double House	59-60 Thomas Pk	Boston
Not Named in Database	15-17 Lee St	Cambridge
Not Named in Database	19 Eliot St	Boston
Williamson, W. House	370 Marlborough St	Boston

HISTORIC SITE NAME	ADDRESS	TOWN NAME
Shapleigh, J. House	262 Commonwealth Ave	Boston
Not Named in Database	18 Rutland Sq	Boston
Not Named in Database	164 West Canton St	Boston
Not Named in Database	4 Washington Ave	Somerville
Not Named in Database	37-39 Clarendon St	Boston
Gate of Heaven Roman Catholic Church	616 East Fourth St	Boston
Not Named in Database	91 Hudson St	Boston
Arlington Building	324-334 Boylston St	Boston
Not Named in Database	749 Dorchester Ave	Boston
Paine, Charles Houses	6-8 Chestnut St	Boston
Cobbs, Bates and Yerxa Grocery Company Building - Roberts Building	268-274 Friend St	Boston
Greenleaf, Luther C. Commercial Block	311-313 Washington St	Boston
Chamberlain, Nathaniel L. House	28 March Ave	Boston
Saint Columbkille's - The Institute	333 Market St	Boston
Not Named in Database	199 Trenton St	Boston
Old North Church - Salem Street Gate and Fence	191 Salem St	Boston
Papineau, Alfred Livery Stable	180 Green St	Boston
Marine Hotel	3-3A Lewis St	Boston
Holbrook, Elisha Niles House	109 North Franklin St	Holbrook
Town Cemetery, Old	Liberty St	Rockland
Reardon, John F. House	620 Main St	Norwell
Not Named in Database	22 President's Ln	Quincy
Curtis, Jesse F. House	49 Thomas Burgin Pkwy	Quincy
Not Named in Database	103 Thomas Burgin Pkwy	Quincy
Beckler Avenue Rowhouse	15 Beckler Ave	Boston
Not Named in Database	1409 Commercial St	Weymouth
City Hospital Building	Long Island Rd	Boston
New England Telephone and Telegraph Company	311 Chestnut St	Chelsea
Not Named in Database	16 Pleasant St	Revere
Not Named in Database	62 Elm St	Hingham
Not Named in Database	32 Emerald St	Hingham
Not Named in Database	123 East St	Hingham
Bates, William H. Barn	429 King St	Cohasset
Gogan, Thomas F. House	11 Windsor Rd	Cohasset
Not Named in Database	62 Wapping Rd	Kingston
Holmes, Joseph House	51 Landing Rd	Kingston
Not Named in Database	354 Washington St	Duxbury
Not Named in Database	7 Baileys Causeway	Scituate
Torrey, Fred House	92 Lighthouse Rd	Scituate
Milton Hospital	92 Highland St	Milton
Not Named in Database	42 Marilyn Rd	Milton
Not Named in Database	18-20 Blue Hill Ave	Milton
Bishop, David W. House	49 Surry Dr	Cohasset
Sherbrooke, Virginia E. House	311 Jerusalem Rd	Cohasset
Not Named in Database	84 G St	Boston
Not Named in Database	86 Grampian Way	Boston
Morse, George H. House	211 Savin Hill Ave	Boston
Stoddard, Hezekiah House	68 Chestnut St	Boston

HISTORIC SITE NAME	ADDRESS	TOWN NAME
Taylor, Eben - Beal, M. I. House	38-40 West Cedar St	Boston
Myrtle Court	42 Buswell St	Boston
Dedham Street Bridge over Neponset River	Dedham St	Westwood
Church, Lemuel and Charles House	255 Brigantine Circ	Norwell
Riley, J. House	12 Franklin St	Weymouth
Johnson, Carl S. House	18 Elm St	Easton
Not Named in Database	19 Joy St	Boston
Not Named in Database	105 Myrtle St	Boston
Men of Kent Cemetery - Cushing, Jeremiah Marker	Meeting House Ln	Scituate
Congregational Church Cemetery - Communal Stones	2 Central St	Wellesley
Plymouth Cordage Company Worker Housing	73 Cherry St	Plymouth
Belcher House #1	60 Proctor Rd	Braintree
Jenkins Manufacturing Co. Double Worker Housing	340 Commercial St	Braintree
Not Named in Database	27 Broad St	Weymouth
Pleasant Street School	35 Pleasant St	Middleborough
Washburn, Gen. Abiel Barn	438 Plymouth St	Middleborough
Taft Woolen Company Worker Housing	2 Cutler St	Bellingham
Adams, Simeon Partridge House	17 Union St	Franklin
Faxon, James House	28 Pleasant St	Franklin
Fletcher, Asa Austin House	72 Dean Ave	Franklin
Walker Street Bridge over Charles River	Walker St	Medway
Scammell, Dr. House	24 Grove St	Hopkinton
Gately, Thomas House	62 South St	Marlborough
Goulding, Eleazer House	137 Western Ave	Sherborn
Davis, Amanda House	36 Prospect St	Sherborn
Medfield State Hospital - Hennerly	45 Hospital Rd	Medfield
Reynolds, Patrick House	36 Williams St	Easton
Southworth, Philip House	168 Turnpike St	Easton
Canfield, Mary J. House	39 Cottage St	Wellesley
Sawyer, John House	41 Kimlo Rd	Wellesley
Not Named in Database	83 Oxford Rd	Westwood
Not Named in Database	32 Stafford Rd	Westwood
Not Named in Database	27 Dean Ave	Westwood
Smith, Gustavus A. House	35 Wellesley St	Weston
Not Named in Database	48 Galen St	Watertown
Neponset River Railroad Bridge	Neponset River	Boston
Fisher Hill Realty House	255 Fisher Ave	Brookline
Not Named in Database	27 Northbourne Rd	Boston
Not Named in Database	42R Burroughs St	Boston
Not Named in Database	79 Aspinwall Ave	Brookline
Morison, Rev. John House	302 Adams St	Milton
Bickmore, A. P. House	145 Dana Ave	Boston
Not Named in Database	44-46 Moreland St	Boston
Clark, William R. Town House	73 Coleman St	Boston
Osgood, G. Fred House	17 Magnolia Sq	Boston
Not Named in Database	41-43 Dalton Rd	Belmont
Finer, H. Bertram Apartment House	103-109 Winchester St	Brookline
Wentworth, Marshall Town House	15 Keswick St	Boston

HISTORIC SITE NAME	ADDRESS	TOWN NAME
Not Named in Database	4 Walnut Ave	Cambridge
Not Named in Database	63 Craigie St	Somerville
Cambridge Armory	120 Massachusetts Ave	Cambridge
Berenson, Maisha Apartment Building	97 Saint Stephen St	Boston
Thomas, David W. Row House	5 Symphony Rd	Boston
Not Named in Database	41 Rutland Sq	Boston
Not Named in Database	25 Rutland Sq	Boston
Not Named in Database	98 Warren St	Boston
Yeaton, Martha and May House	155 Central St	Somerville
Noyes, Mary E. House	26-28 Mill St	Boston
James, Francis Row House	425 West Fourth St	Boston
Mount Saint Joseph Academy Incinerator Building	637 Cambridge St	Boston
Standish, James House	36 Newbury St	Boston
Not Named in Database	50 Union Pk	Boston
Not Named in Database	2321-2337 Washington St	Boston
Pray Building - Olympia Building	658 Washington St	Boston
Broad Street Association Project Building	63-65 Broad St	Boston
Segel, Louis Apartment Building	20 Cooper St	Boston
Walter Baker Chocolate Company - Machine Shop	Baker's Ct	Boston
Mullen, Jessie Three-Decker	363 Quincy St	Boston
Not Named in Database	6 Front St	Chelsea
Not Named in Database	2 Eldridge Pl	Chelsea
Faulkner, David House	410 Ferry St	Malden
Pratt, Kate Double House	67 East St	East Bridgewater
Spring Brook Hotel	92 Union St	Holbrook
Not Named in Database	411 Pleasant St	Weymouth
Poole House	75 Spring St	Hanson
Not Named in Database	335 King St	Hanover
Wood, Charles A. House	540 Webster St	Rockland
Cushing, Ebenezer House	192 South Pleasant St	Hingham
Gosselin, Louis House	54 Washington St	Milton
Russell, Elsie House	38 Russell Pk	Quincy
Miller, Edward House	36 Miller Stile Rd	Quincy
City Hospital Administration Building	Long Island Rd	Boston
Harris House	75 Shurtleff St	Chelsea
Plath, Sylvia House	92 Johnson Ave	Winthrop
Railroad Street Bridge over B & M Railroad	Railroad St	Revere
Cohasset Central Cemetery - Cast Iron Fencing	25 Joy Pl	Cohasset
Boston Public Garden Fence	Boston Public Garden	Boston
U. S. Lock Company Worker Housing	17 Elm St	Kingston
Not Named in Database	127 Summer St	Kingston
Baker, Elijah Jr. House	140 Franklin St	Duxbury
Sherman, Leander House	915 Union St	Marshfield
Brooks, S. - West, Alden Bradford House	26 King Caesar Rd	Duxbury
Abrams, Mark Garages	9-17 James St	Brookline
Spring Hill Cemetery Earthen Tombs	Brown St	Marlborough
Gilfinbain, Israel House	27 Sumner St	Milton
Not Named in Database	91 Meredith Cir	Milton

HISTORIC SITE NAME	ADDRESS	TOWN NAME
Ryan, Thomas D. House	17 Hillside Dr	Cohasset
Not Named in Database	41 Landing Rd	Kingston
Doherty, George and Charlotte Ward - Webster, Priscilla House	5 Dock St	Scituate
Camp Gannett Dining Hall	174 Lakeview St	Sharon
Fairbanks - Kiley, Daniel House	62 Mount Pleasant Sq	Randolph
Larrabee, M. F. House	41 Crest Ave	Chelsea
Not Named in Database	16 Plain St	Millis
Not Named in Database	34 Wheatland St	Somerville
Richards, George A. Building	24 Cottage Ave	Quincy
Keith, Walter House	297 Bay Rd	Easton
Not Named in Database	169 Endicott St	Boston
Not Named in Database	22 Forest Ave Court	Plymouth
Porter, Edward House	832 Washington St	Braintree
Not Named in Database	34 Thayer St	Braintree
Rays Woolen Company Worker Housing	321 Hartford Ave	Bellingham
Wrentham First Meeting House Marker	East St	Wrentham
Dickinson, Timothy House	22 Irving Pl	Holliston
Frost Block	20-24 North St	Medfield
Fisher, John - Hewins, Dr. James House	435 Main St	Medfield
Framingham State College Alumni House	42 Adams Rd	Framingham
Billings, Frank House	93 Framingham Rd	Marlborough
Whitney, Warren and James R. Shed	59 Whitney St	Sherborn
Fish, Jonas House	36 Nason Hill Rd	Sherborn
Fisk, Dea. Oliver House	84 North Main St	Sherborn
Tulis, James House	27 Highland Ave	Sudbury
Smith House	North St	Walpole
Johnson, Nathan A. House	911 Washington St	Norwood
Crofoot, Charles E. Gear Worker Housing	73 Central St	Easton
Gay, Hezekiah House	1528 Bay Rd	Stoughton
Fuller, Spencer House	167 Charles River St	Needham
Exiner, William House	12 Marvin Rd	Wellesley
Not Named in Database	67 Prospect St	Wellesley
Not Named in Database	416 High St	Westwood
Not Named in Database	57 School St	Dedham
Not Named in Database	218-220 Brown St	Waltham
White, Andrew Building	783 Boylston St	Brookline
Not Named in Database	202 Durnell Ave	Boston
Not Named in Database	84 Davis Ave	Brookline
Huntington, Rev. Henry House	222 Highland St	Milton
Not Named in Database	137 Canton Ave	Milton
Not Named in Database	58 Deering St	Boston
Not Named in Database	10 Linwood St	Boston
Not Named in Database	14 Thwing St	Boston
Hammond, Thomas House	9 Albion St	Boston
Lamprey, Frank House	33 Brighton St	Boston
Pierce, Edward Garage	26 Abbottsford Rd	Brookline
Richmond Court Apartments	1209-1217 Beacon St	Brookline
Adams, Mathew M. House	221-223 Freeman St	Brookline

HISTORIC SITE NAME	ADDRESS	TOWN NAME
Simons, Anna B. House	24 Churchill St	Brookline
Not Named in Database	125 Brattle St	Cambridge
Not Named in Database	47-49 Mount Auburn St	Cambridge
Haynes, A. S. Apartment Building	36-38 Symphony Rd	Boston
Wheatland, George House	48 Gloucester St	Boston
Not Named in Database	165 West Canton St	Boston
First National Store Garage	Middlesex Ave	Somerville
Not Named in Database	79 Warren Ave	Boston
Not Named in Database	14 Hartland St	Boston
Ames, S. T. House	453 Beacon St	Boston
Hill, Joseph W. House	43 Baldwin St	Boston
Clapp, Frederick W. House	90 High St	Boston
Dodd, Horace House	192 Salem St	Boston
Lenox Hotel	160 Broadway	Chelsea
Cary, Dea. Recompense House	248 Belmont St	East Bridgewater
Trow, Bartholomew House	29 North Bedford St	East Bridgewater
Latham, Woodward and Charles House	582 Bridge St	East Bridgewater
Humble, David House	189 Rockland St	Abington
Shaw, Brackley House, Old	864 Union St	Rockland
Burrage, Albert C. and Company Worker Housing	318 Pleasant St	Hanson
Gray, John House	255 Grove St	Kingston
Not Named in Database	278 Main St	Hanover
Williams, Peter House	203 Quincy Ave	Quincy
Darrah, John House	108-110 Merrymount Rd	Quincy
Not Named in Database	80 Commercial St	Weymouth
Not Named in Database	1224 Commercial St	Weymouth
Not Named in Database	6 Water St	Weymouth
Not Named in Database	36 Cedar St	Weymouth
Gerrish Building	157 Winnisimmet St	Chelsea
Cushing, Seth House	712 Main St	Hingham
Loud, Irving L. House	380 Main St	Hingham
Fearing, John House	44 Pleasant St	Hingham
Not Named in Database	2 Bishop's Ln	Hingham
Stahl, Marguerite Royce House	173 Pond St	Cohasset
Not Named in Database	394 Gannett Rd	Scituate
Not Named in Database	16 Margin Ct	Cohasset
Newton, George Frederic House	38 Atlantic Ave	Cohasset
Charlestown Navy Yard - Scale House - Building 19	Navy Yard	Boston
Charlestown Navy Yard - First Avenue	Navy Yard	Boston
Not Named in Database	18 Green St	Kingston
Square Throated Elbow Sculpture	Forest St	Wellesley
Not Named in Database	5 Dow Pl	Marlborough
Moorhouse, Henry L. House	355 Plymouth St	East Bridgewater
Hatch, Richard House	4 Evergreen Ln	Cohasset
Not Named in Database	60 First Parish Rd	Scituate
Dyer, Silas House	25 High St	Randolph
Sjoberg, John House	64 Pleasant St	Sharon
Not Named in Database	37 Charles St	Boston

HISTORIC SITE NAME	ADDRESS	TOWN NAME
Glapion, Louis - Middleton, George House Ell	1 Pinckney St	Boston
Not Named in Database	Old Harbor St	Boston
Hunt, Edward W. House	59-61 Front St	Weymouth
Stackpole, Agnes House	56 Morton Rd	Milton
Mount Auburn Cemetery - Bowditch, Nathaniel Statue - Cenotaph	580 Mount Auburn St	Watertown
Not Named in Database	12 Reservoir Rd	Cohasset
LaVoix, Charles House	66 Fremont St	Winthrop
Floyd - Baxter House	181-183 Winthrop St	Winthrop
Minchen, John - Broadley, Frederick L. House	28 Wyoming Ave	Needham
Hubbard, William H. House	29-31 Ladd St	Watertown
Curry College - 886 Brush Hill Road Residence Hall	886 Brush Hill Rd	Milton
Sprague, Chester House	17 Chester St	Watertown
Paine, Richard H. House	23-25 Otis St	Watertown
Gardner, Ira F. House	456 Bay Rd	Easton
Not Named in Database	Spooner St	Plymouth
Plymouth Cordage Company Picker House #36	Court St	Plymouth
Robbins, David House	25 Kensington Cir	Brookline
Howes, Grace B. House	72 Pine Rd	Brookline
Hancock Village Duplex	193-243 Gerry Rd	Brookline
Toomey, M. Farm Worker's House	85 Beacon St	Arlington
Arlington Five Cent Savings Bank	622-626 Massachusetts Ave	Arlington
Not Named in Database	15 Colonial Dr	Arlington
Temperly, John House	943 Chestnut St	Newton
Pettee Machine Shop Worker Housing	224-226 Elliot St	Newton
Livermore, George F. House	20-22 Orchard St	Newton
Macomber, James House	18 Copley St	Newton
Wildman, James G. House	199 Bellevue St	Newton
Theurer, Otto House	26 Capital St	Newton
Not Named in Database	358-364 Watertown St	Newton
Connelly, Peter House	87 Crafts St	Newton
White, Achsah P. House	23 Forest Ave	Newton
Islington Estate Gatehouse	203 Islington Rd	Newton
French, Isaac S. - Jones, James House	269-271 Lowell Ave	Newton
Williams, Robert L. House	70 Waban Hill Rd	Newton
Warren, Dr. Edward - Swallow, Hobson House	186 Concord St	Newton
Early, James A. House	187 Concord St	Newton
McLellon, Josephine M. House	1016 Centre St	Newton
Pettee, Francis House	31 Grant Ave	Newton
Work, Joseph House	61 Montvale Rd	Newton
Goodridge, Philip House	97 Morton St	Newton
Vose, Irene House	1538 Beacon St	Newton
Not Named in Database	59-61 Highland Ave	Newton
Morrison, John L. House	30 Chestnut Hill Rd	Newton
West Newton Theater	1296 Washington St	Newton
Not Named in Database	26 Whitney Rd	Newton
Not Named in Database	1030 Chestnut St	Newton
Robertson, John R. Canoe Factory	132 Charles St	Newton
Not Named in Database	40 Wiltshire Rd	Newton

HISTORIC SITE NAME	ADDRESS	TOWN NAME
Shaw, John B. House	40 Central Terr	Newton
Needham, David B. Double House	107-109 Lowell Ave	Newton
Not Named in Database	38 Tennyson Rd	Newton
Not Named in Database	58 Selwyn Rd	Newton
Not Named in Database	12 Hamlin Rd	Newton
Not Named in Database	553 California St	Newton
Schult, Harry T. House	98 Hawthorne Ave	Newton
Berry, Arthur L. House	12 Willard St	Newton
Not Named in Database	35 Vineyard Rd	Newton
Not Named in Database	111-113 Warwick Rd	Newton
Merrill, E.C. House	298 Lexington St	Newton
Faxton, Edward A. House	220 Langley Rd	Newton
Not Named in Database	624-628 Commonwealth Ave	Newton
Not Named in Database	146 Hammond St	Newton
Not Named in Database	1219-1225 Centre St	Newton
Not Named in Database	99 Woodchester Dr	Newton
Not Named in Database	38 Beechcroft Rd	Newton
Not Named in Database	28 Winthrop St	Milton
Kendrick's Bridge	Nahanton St	Newton
Carver Cotton Gin Company - Shipping and Packing Building	15 Whitman St	East Bridgewater
Mount Auburn Cemetery - Birch Gardens	580 Mount Auburn St	Watertown
MCI Framingham - Betty Cole Smith Building	26 Loring Dr	Framingham
Mount Auburn Cemetery - Sears, Clara Endicott Monument	580 Mount Auburn St	Watertown
Mount Auburn Cemetery - Shaw, Lemuel Monument	580 Mount Auburn St	Watertown
Randolph District No. 1 Schoolhouse	254 South Main St	Randolph
Howard, Thomas House	729 North Main St	Randolph
Not Named in Database	1633 Commonwealth Ave	Boston
H. P. King Trust Garage	1686 Commonwealth Ave	Boston
Not Named in Database	85 Governors Rd	Milton
Not Named in Database	93 Garden St	Milton
Not Named in Database	12 Rowe St	Milton
Not Named in Database	16 North Sq	Boston
Sanborn, Arcturus O. and Abigail House	10 Dunmore St	Boston
Nick's Restaraunt	372 Boston Ave	Medford
Stevens, Emma A. - Barry, John P. and Louise H. House	34 Garfield Ave	Medford
Not Named in Database	50 Franklin St	Medford
Allen, Harold and Rita House	143 Meadowbrook Rd	Weston
Richardson, John F. and Emma House	345 Waverley St	Belmont
Hatfield, Martha Pelton Rental House	144 Cherry St	Newton
Tange, Hans - Barber, Rowlie L. and Louise House	15 Rowe St	Newton
Bosworth, William G. and Ada House	44 Rowe St	Newton
Not Named in Database	148-152 Pleasant St	Boston
Not Named in Database	5 Greenmount St	Boston
Not Named in Database	26 Connolly St	Randolph
Not Named in Database	4 Sunset Dr	Randolph
Not Named in Database	6-10 Bartlett Rd	Winthrop
Not Named in Database	138 Newbury St	Brockton
Hoyt, Charles Wakeley and Phyllis Strater House	12 Crocker Cir	Newton

HISTORIC SITE NAME	ADDRESS	TOWN NAME
Hubbard, Henry Vincent House	15 Spafford Rd	Milton
Blanchard, Emily and Rebecca House	27 Spafford Rd	Milton
Stolow, R. House	92 Beals St	Brookline
Nash, Willard G. House	85 Naples Rd	Brookline
McGowen, Thomas S. House	32 Stedman St	Brookline
Bickford, Scott T. Rowhouse	35 Addington Rd	Brookline
Haskell, Otis Building	71-72 Union Sq	Somerville
Not Named in Database	23 Bogle St	Weston
Wetherbee, George House	50 Country Way	Scituate
Men of Kent Cemetery - Otis, John Monument	Meeting House Ln	Scituate
Berenson, Moshie - Gordon, Joseph House	110 Addington Rd	Brookline
Not Named in Database	363 Ash St	Brockton
Bixby Building	106 Main St	Brockton
Old Colony Railroad Bridge (Milepost #20.30)	Crescent St	Brockton
Brockton VA Hospital - Emergency Generator	940 Belmont St	Brockton
Brockton VA Hospital - Steel Water Tank and Tower	940 Belmont St	Brockton
Packard, Robert House	270 Plain St	Brockton
Not Named in Database	131 River St	Braintree
Edgar, David House	123 Elmlawn Rd	Braintree
Victor Foundry Company	Mill Ln	Braintree
White, E. House	3 Highland St	Medway
Second Church of Christ Parsonage	193 Main St	Medway
Not Named in Database	49 Park St	Medfield
O'Neal, Patrick House	11 C St	Hopkinton
Ward, Ephriam Jr. Barn	201 Parkerville Rd	Southborough
Aldrich, Henry - Aldrich, Hon. Samuel Nelson House	49 Fairmount St	Marlborough
Not Named in Database	15 Jackson Rd	Sherborn
Eames, William Richardson House	181 Hollis St	Framingham
Not Named in Database	114 Farm St	Dover
Perry, William G. House	72 Farm St	Dover
Natick Town Park	Pleasant St	Natick
Foxborough Town Common	Main St	Foxborough
Carroll, Joseph House	131 Summer St	Walpole
Not Named in Database	174 Common St	Walpole
Not Named in Database	9 Walpole St	Dover
Not Named in Database	47 Curve St	Wellesley
Nash, Mary House	17 Cushing Rd	Wellesley
Not Named in Database	1 Union Pl	Dedham
Ash Street Bridge over Weston Aqueduct	Ash St	Weston
Kresge Building	329-331 Moody St	Waltham
Not Named in Database	66 Horace Rd	Belmont
Norfolk County Manufacturing Company - Stone Mill	90 Milton St	Dedham
Chamberlain - Gordon House	134 Clinton Rd	Brookline
Olmsted National Historic Site - Spruce Pole Fence	99 Warren St	Brookline
Cochituate Terminal Chamber	Boylston St	Brookline
Sklaver, Goldie House	366 Kent St	Brookline
Not Named in Database	305 Eliot St	Milton
Hutchinson, Daniel House	475 Adams St	Milton

HISTORIC SITE NAME	ADDRESS	TOWN NAME
Not Named in Database	12 Fulda St	Boston
Lawless, Ann M. A. House	5 Elm Hill Ave	Boston
Not Named in Database	19-21 Alaska St	Boston
Not Named in Database	18 Dawson St	Boston
Reardon, Edward Two-family House	63 Roseclair St	Boston
Taxiarchoe, 'Archangel' Greek Orthodox Church	29 Bigelow Ave	Watertown
Maria, Lulu House	56-58 Verndale St	Brookline
Mosely, Frank House	68 Amory St	Brookline
Not Named in Database	30 Gray Gardens East	Cambridge
Estabrook, J. W. House	45 Garfield St	Cambridge
Not Named in Database	343 Highland Ave	Somerville
Wheatland, George House	348 Commonwealth Ave	Boston
Merriman, Frank House	183 Commonwealth Ave	Boston
Ames, S. T. House	242 Marlborough St	Boston
Pope, Fred House	277 Marlborough St	Boston
Wilson, Charles B. House	22-24 Rutland Sq	Boston
Boston University Theatre Production Centre	256-258 Huntington Ave	Boston
Not Named in Database	79 Dartmouth St	Boston
Pollard, Warren Quarry Worker Housing	38-40 Vernon St	Somerville
Warren, Moses - Smith, Benjamin G. Rowhouse	137 Otis St	Cambridge
Whitacre, Celeste I. Rowhouse	95 Thorndike St	Cambridge
Not Named in Database	31 Otis St	Cambridge
Not Named in Database	51 Appleton St	Boston
Not Named in Database	485 Harrison Ave	Boston
Wescott, Thomas A. House	23 Maple St	Boston
Shapleigh, J. W. - Wheatland, G. W. Jr. Row House	920 Beacon St	Boston
Trazier, Charles H. House	530 Beacon St	Boston
Samuel Edelman Apartments	97-103 Norfolk St	Boston
Havey, John A. House	261 Temple St	Boston
Not Named in Database	230 Park St	Boston
Cox, George D. Row House	4 Worthington St	Boston
Not Named in Database	49 Union Pk	Boston
Ditson, Oliver Building	449 Washington St	Boston
Page, Benjamin Town House	107 Baldwin St	Boston
Not Named in Database	37 Beacon St	Chelsea
Tambone, A. House	46 Park St	Medford
Saint Joseph's Roman Catholic Church Rectory	193 Bucknam St	Everett
East Bridgewater Old Graveyard	170 Central St	East Bridgewater
Vining, Josiah House	729 Washington St	Abington
Freeman, Harvey P. House	304 Market St	Rockland
McClintock House	340 Beale St	Quincy
Not Named in Database	51-53 Bedford St	Quincy
Munroe - Dagget House	265 Court Rd	Winthrop
Not Named in Database	33 Prospect Ave	Revere
Quimby, Josephine - Gaudet, Daley J. House	20 Prospect Ave	Winthrop
Mercurio, Antonio House	725 Jerusalem Rd	Cohasset
Curtis, Mary J. House	323 North Main St	Cohasset
Buckley, Joseph D. House	28 Linden Dr	Cohasset

HISTORIC SITE NAME	ADDRESS	TOWN NAME
Pitt, Kenneth P. House	18 Linden Dr	Cohasset
Patrolia, J. Nelson House	167 Pond St	Cohasset
Lyons, D. House	9 James Ln	Cohasset
Bryant, Dr. John Lodge	150 Howard Gleason Rd	Cohasset
Badger, Dr. Theodore Learnard House	95 Atlantic Ave	Cohasset
Not Named in Database	553 Washington St	Duxbury
Agnotti, Alice N. - O'Neil, Marjorie House	46 Summer St	Scituate
Hill, Ralph B. House	27 Hammond Ave	Cohasset
Suko Three Seat Outhouse	14 Park St	Norfolk
Not Named in Database	175 Warren St	Randolph
Not Named in Database	185 Warren St	Randolph
Roberts, Robert - Hilton, John T. Double House	71-75 Joy St	Boston
Nichols, Ebenezer House	48 Temple St	Boston
Clark, Benjamin C. House	36 Beacon St	Boston
Forest Hills Cemetery - Girl In The Glass	95 Forest Hills Ave	Boston
Camp Wonderland Cabin	186 Massapoag Ave	Sharon
Wilkinson, John H. Row House	189 Washington Ave	Chelsea
Torrey, David and Willard Box Mill Worker Housing	31 Mill Ln	Norwell
Alden, John House Museum Barn and Offices	105 Alden St	Duxbury
Ohabei Shalom Cemetery - Linsky Mausoleum	147 Wordsworth St	Boston
Not Named in Database	818 C J Cushing Hwy	Cohasset
USS Quincy Memorial	1267-1299 Hancock St	Quincy
Not Named in Database	210 Northampton St	Boston
Not Named in Database	41 Anderson St	Boston
Not Named in Database	30-32 Grove St	Boston
Not Named in Database	325 Lamartine St	Boston
Pondville Cemetery Loop Road	Everett St	Norfolk
Not Named in Database	20 Willow St	Braintree
Not Named in Database	47 Clark St	Medway
Brown, Daniel Straw Hat Factory Worker Housing	62 Taunton St	Wrentham
Chapman, Fred P. House - Dean Junior College	89 West Central St	Franklin
Phipps, William House	43 Lincoln St	Franklin
Smith, J. J. House	6 Temple St	Medway
North Schoolhouse	139 Main St	Norfolk
Not Named in Database	15 Mill St	Marlborough
Leahy, John Cow Barn	7 Central St	Southborough
Gould, Carrie M. Garage	4 Boston Rd	Southborough
Whittemore, Marshall House	46 Boston Rd	Southborough
Maynard, Jonathan School	14 Vernon St	Framingham
O'Connor House	346 Washington St	Holliston
Cuddy, Dr. Thomas Garage	66 Maple St	Sherborn
Devitt's Garage	26 North Main St	Sherborn
Hammond, Richard House	118 Commonwealth Rd West	Wayland
Natick Trust Company Bank	46 Eliot St	Natick
Ellis, J. House	1018 North St	Walpole
Boston and Providence Railroad Bridge	Saw Mill Rd	Sharon
Not Named in Database	54 Peach St	Walpole
Treetops - Child, Margaret H. House	328 Clapboardtree St	Westwood

HISTORIC SITE NAME	ADDRESS	TOWN NAME
Not Named in Database	62 Parker St	Westwood
Sanger, John House	75 Common St	Watertown
Chestnut Hill Benevolent Sanatorium Carriage House	1000 Boylston St	Brookline
Cain, Edward J. Three Decker	75 Hewlett St	Boston
Fisher Hill Estates	547-555 Boylston St	Brookline
Larkin, Charles House	59 Randolph Ave	Milton
Not Named in Database	78 Davison St	Boston
Not Named in Database	13 Linwood Sq	Boston
Newton, John F. House	28 Moreland St	Boston
Not Named in Database	97-99 Moreland St	Boston
Hagan - Procher Company Three-Decker	58 Everton St	Boston
Wooley, Mary W. House	2 Chamblet Rd	Boston
Not Named in Database	109-111 Lanark Rd	Boston
Cambridge Parkway	Cambridge Pkwy	Cambridge
Saint John's Roman Catholic Church	2270 Massachusetts Ave	Cambridge
Sawin - Cobb - Wilson House	1626 Massachusetts Ave	Cambridge
Not Named in Database	37 Spring St	Somerville
Agar Manufacturing Corrugated Box Company Building	55 Clyde St	Somerville
Abbott, J. G. House	317 Commonwealth Ave	Boston
Jordan, Eben - Ellis, Effie House	176 Marlborough St	Boston
Not Named in Database	187 Warren Ave	Boston
Not Named in Database	5 Dartmouth Pl	Boston
Hunnewell, F. W. House	278 Clarendon St	Boston
Bonner, William House	17 Bonner Ave	Somerville
Not Named in Database	12 1/2 Lawrence St	Boston
Not Named in Database	28 Appleton St	Boston
Not Named in Database	448 Shawmut Ave	Boston
Not Named in Database	10 Taft St	Boston
Bills, Edward J. and Webster, Irving C. Leather Companies Building	115-119 Beach St	Boston
Ames, S. T. House	339 Beacon St	Boston
Emmons, Chansonetta Stanley House	22 Harley St	Boston
Littlefield, Ivory House	4 Tremont St	Boston
Frizzell, Joseph P. House	75 Linden St	Boston
Warner, William D. Row House	558 East Broadway	Boston
Not Named in Database	52-56 Summer St	Boston
Clapp, Frederick W. House	96 High St	Boston
Merrill, Alvah - Doney, Charles H. House	9 High St	Boston
Not Named in Database	98-100 Commercial St	Boston
Not Named in Database	24 Unity St	Boston
Not Named in Database	399 Main St	Boston
Dana Commercial Block	444-458 Broadway	Everett
Gates, Samuel Pearly House	Cedar St	Bridgewater
Keith, Elbridge House	870 High St	Bridgewater
Merrit, Alan - Thayer, Danforth House	27-29 Union St	Holbrook
Gallagher, Thomas House	369 North Ave	Rockland
Tanner, Herbert House	230 Adams St	Abington
Joseph, S. A. Hardware	695 Main St	Norwell
Weymouth Savings Bank	45-47 Washington St	Weymouth

HISTORIC SITE NAME	ADDRESS	TOWN NAME
Not Named in Database	12 Cedar St	Weymouth
Not Named in Database	103 High St	Weymouth
Logan International Airport Volpe Terminal	Logan Airport	Boston
Warren, Joseph H. Row House	115 Saratoga St	Boston
Cushing, Theophilus House	753 Main St	Hingham
Torrey, William C. - Morton, John T. House	600 Main St	Hingham
Not Named in Database	3 Weston Rd	Hingham
Klauer, Peter J. House	358 North Main St	Cohasset
Hoogeveen House	31 Hill St	Cohasset
Not Named in Database	14 Booth Hill Rd	Scituate
Grassie, Manuel House	109 Border St	Cohasset
Bailey, Martin Kent House	139 Border St	Cohasset
Mill River Boatyard Boat Storage Pier	82 Border St	Cohasset
Not Named in Database	116 Elm St	Kingston
Reed House	95 Paradise Rd	Kingston
Thomas, Sarah C. House	810 Careswell St	Marshfield
Lewis, Albert House	1055 South River St	Marshfield
Student Sculpture	South St	Waltham
Stobart, Frederick House	36 Fernway	Cohasset
Fone, Kenneth W. House	11 Surry Dr	Cohasset
Abbott, George E. - Dwinell, Frank F. House	43 Gould Ave	Malden
Saint Mary Star of the Sea Roman Catholic Convent	58 Moore St	Boston
Camp Gannett First Aid Station	174 Lakeview St	Sharon
Turner, Shiverick House	48 Old Oaken Bucket Rd	Norwell
Not Named in Database	91-93 Franklin St	Somerville
Graham, John - Piggot, William House	86 Chestnut St	Boston
Ripley, Samuel B. Store - Ripley's Hall	101 Main St	Easton
Not Named in Database	60 Myrtle St	Boston
Not Named in Database	298 Chestnut Ave	Boston
Pondville Cemetery - Brastow, Hannah Stone	Everett St	Norfolk
Plymouth Cordage Company Fire Pumphouse #1	Court St	Plymouth
Not Named in Database	358 Commercial St	Braintree
Fairbanks, Joseph House	462 Hartford Ave	Bellingham
Not Named in Database	960 Washington St	Holliston
Pond, Nathan House	676 Washington St	Holliston
Orchard Street Signpost	Orchard St	Medfield
Noon Hill Road Bridge over Saw Mill Brook	Noon Hill Rd	Medfield
Not Named in Database	56 Grove St	Hopkinton
Flagg, Dana House	11 Oak Hill Rd	Southborough
Not Named in Database	17 Grant St	Marlborough
Union Chapel	42 Whitney St	Sherborn
Clement, George F. Barn	51 North Main St	Sherborn
Morse, John A. House	14-16 Pratt St	Framingham
Bullard, Benjamin House	32-34 North Main St	Sherborn
Eldridge, Clarence C. House	102 West Central St	Natick
Spring Street Bridge over Penn Central Railroad	Spring St	Natick
Widow Paine House	331 West St	Mansfield
McColgan, Thomas - Melino, Angelo House	38 Rockhill St	Norwood

HISTORIC SITE NAME	ADDRESS	TOWN NAME
Leonard, Winthrop House	35 Church St	Canton
Not Named in Database	55 Cliff Rd	Wellesley
Furber - Plympton - Randall House	41 Longfellow Rd	Wellesley
Heinrich, Carl House	907-909 Gay St	Westwood
Needham Town Common	Great Plain Ave	Needham
Belmont Center Fire Station	54 Leonard St	Belmont
Blue Hills Reservation Comfort Station	Blue Hill Ave	Milton
Davenport, Nathaniel III House	1514 Canton Ave	Milton
Malone, B. House	817 Washington St	Brookline
Shaw, Joseph P. House	49 Burroughs St	Boston
Cabot, Samuel Jr. House	26 Edge Hill Rd	Brookline
Not Named in Database	34 Vale St	Boston
Glenville Garage	10 Glenville Terr	Boston
Quincy, George G. House	25 Carruth St	Boston
Massachusetts Metropolitan Hospital Medical Office	310 Allston St	Boston
Snider and Druker Building	8-18 Browne St	Brookline
Not Named in Database	13 Berkeley St	Cambridge
Not Named in Database	19 Follen St	Cambridge
Brattle Hall	40 Brattle St	Cambridge
Ames, J. B. House	294 Marlborough St	Boston
Smith, John House	275-277 Washington St	Somerville
Pond, S. H. House	58 Vinal St	Somerville
Not Named in Database	140 Otis St	Cambridge
M and M Transportation Company Building	60 Cross St East	Somerville
Not Named in Database	77 Waltham St	Boston
Not Named in Database	36 Appleton St	Boston
Chadwick and Stillings House	525 Beacon St	Boston
Gay, E. H. House	170 Beacon St	Boston
Brown and Leavitt - Dabney, Louis House	298 Beacon St	Boston
Not Named in Database	62 Gordon St	Boston
Not Named in Database	83 West St	Boston
Mead, John H. Row House	166-168 Franklin St	Boston
Merrill, Silas House	172 Newbury St	Boston
Not Named in Database	2360-2362 Washington St	Boston
Not Named in Database	344-350 Washington St	Boston
Union Wharf	295-353 Commercial St	Boston
Thompson, Timothy House	119 Main St	Boston
Hovey, Sarah Double House	445 Main St	Boston
Rand, James H. House	34 Soley St	Boston
Vaughan, Charles House	8 Sprague Ct	Medford
Flaggy Meadow Bridge	South Elm St	West Bridgewater
Perkins, J. Warren House	Main St	Bridgewater
Noyes, Joseph - Kingman, David House	329 Central St	East Bridgewater
Reed, Samuel Tenement House	16 Highland St	Rockland
Wood House	80 Thompson St	Halifax
Torrey, Josiah A. House	399 Market St	Rockland
Wright, E. T. and Company Shoe Factory	379 Liberty St	Rockland
Bryant, Jonathan House	211 Lincoln St	Norwell

HISTORIC SITE NAME	ADDRESS	TOWN NAME
Faxon House - Quincy City Hospital	114 Whitwell St	Quincy
Not Named in Database	415-417 Furnace Brook Pkwy	Quincy
Not Named in Database	117 Dixwell Ave	Quincy
Richards, E. W. House	43 Summer St	Weymouth
Fore River Bridge	Route 3A	Weymouth
Not Named in Database	108 Eutaw St	Boston
Not Named in Database	35 Hawthorn St	Chelsea
Not Named in Database	8 Home Meadows Ln	Hingham
Not Named in Database	17 West St	Hingham
Not Named in Database	257 North St	Hingham
Andrew, Gov. John A. House	178 North St	Hingham
Not Named in Database	70 Kilby St	Hingham
Conway's Garage	405-409 North Main St	Cohasset
Lincoln, Frederick Lewis House	183 Sohier St	Cohasset
O'Keefe, Margaret House	253 North Main St	Cohasset
Lincoln Stable	207 North Main St	Cohasset
Hoogeveen, Lourence House	31 Hill St	Cohasset
Waldo, C. S. House	118 Beach St	Cohasset
Gove House	17 Border St	Cohasset
Bailey - Lothrop - Whittington House	159 Atlantic Ave	Cohasset
Deer Island Pumping Station Equipment	Deer Island	Boston
Not Named in Database	51 Plumfield Ln	Duxbury
Carver House	290 Parsonage St	Marshfield
Vine Lake Cemetery - Wilson Avenue Steps	Main St	Medfield
Not Named in Database	7 Fieldstone Rd	Milton
Not Named in Database	10 Fieldstone Rd	Milton
Not Named in Database	24 Austin St	Milton
Fortier, Edmund Jr. House	10 Evergreen Ln	Cohasset
Old Colony Railroad Bridge Abutments	Hill St	Norfolk
Bryant, Samuel House	767 Grove St	Norwell
Leonard, Isaac M. House	514 East Fourth St	Boston
Stromberg House	135 Grampian Way	Boston
Steuer, Bernard Building	119 Charles St	Boston
Paine, Charles C. House	46 Mount Vernon St	Boston
Boston Button Company Warehouse	326 A St	Boston
Locke - Brewster House	32 Hancock St	Boston
Savin Hill Park	Grampian Way	Boston
Saint Therese of Lisieux Statue	801 Broadway	Everett
Not Named in Database	5 Willow St	Walpole
Hooper, William R. House	18 Reservoir Rd	Cohasset
Jordan, Robert Garage and Beaver School	11 Beaver Pl	Boston
Greenwood, Maria - Lamb, Rosanna House	129 Mount Vernon St	Boston
River Street Apartments	22 River St	Boston
Coolidge, Joseph Randolph Jr. and Mary House	10 West Hill Pl	Boston
Not Named in Database	99-97 Summer St	Medford
Not Named in Database	36 Columbia Rd	Medford
Haas, Elizabeth House	6 Cedar Park Rd	Sharon
Dunton, George E. House	169 North Main St	Natick

HISTORIC SITE NAME	ADDRESS	TOWN NAME
Sweetland, Ralph House	47 Walnut St	Natick
Bigelow, Francis House	52 Walnut St	Natick
Sherman, Joseph Jr. House	6 Cross St	Plympton
Hopkins, Frank E. House	130 Hawthorn Rd	Braintree
Walden Street Fire Station	Walden St	Revere
Dean, Edgar C. House	485 King St	Franklin
Not Named in Database	24 Franklin St	Medway
Messinger, Edward C. House	8 Winthrop St	Medway
Daniell, Joseph House	245 Ridge St	Millis
Wrentham State School Employee Housing 4	Bryant Ave	Wrentham
Gorman, Richard Garage	11 Pine St	Medfield
Bemis, Jacob - Bickford, John L. House	77 Deerfoot Rd	Southborough
Bagley, Patrick - Butler House	28 Boston Rd	Southborough
Not Named in Database	330 Pleasant St	Ashland
Not Named in Database	10 Gates Ave	Marlborough
Grant, Edward H. House	33 Clark St	Framingham
Tilton - Puffer Carriage House	78 Elm St	Framingham
Not Named in Database	129 Common St	Walpole
Winslow, Edward F. House	219 Winslow Ave	Norwood
Messenger, Frederick C. - Morse, Edward L. House	195-197 Vernon St	Norwood
Todd, James House	39 Williams St	Easton
Lake Waban Laundry - Wellesley College	Central St	Wellesley
Buck, Augustus H. House	496 Washington St	Wellesley
Madden, Peter Barn	269 Walnut St	Wellesley
Miller, John House	623 South St	Waltham
O'Riordan, Jeremiah P. Apartment House	8-10 Prospect St	Boston
Aetna Mill Worker Housing	475-477 Pleasant St	Watertown
Walker, Samuel House	27-29 Winter St	Watertown
Whitney, Edward C. Mansion	386 Common St	Belmont
Allen, Charles F. House	18 Roxana St	Boston
Claflin, George Cottage	34 Brush Hill Ln	Milton
Piehler, Anna House	185 Dean Rd	Brookline
Peirce, Edna House	180 Clark Rd	Brookline
Not Named in Database	25 Weybridge Ln	Brookline
Not Named in Database	2 Newsome Pk	Boston
Not Named in Database	28 Burroughs St	Boston
Not Named in Database	1 Stonehill Ln	Milton
Milton Poor Farm Entrance Bound Stone	Gov. Stoughton Ln	Milton
Wheelwright, George W. House	19 Forest Hills St	Boston
Not Named in Database	60 Beech Glen	Boston
Rhodes, Mary E. House	35 North Monroe Terr	Boston
Johnston, George Building	1885-1915 Beacon St	Brookline
Dwight Realty House	51-59 Manchester Rd	Brookline
Not Named in Database	110 Mount Auburn St	Cambridge
Not Named in Database	192 West Brookline St	Boston
Nesson, Israel Building	6 Blackwood St	Boston
Hunnewell, A. House	261 Commonwealth Ave	Boston
Franklin Building	88-90 Broadway	Somerville

HISTORIC SITE NAME	ADDRESS	TOWN NAME
Not Named in Database	582 Massachusetts Ave	Boston
Freeland, C. W. House	209 Beacon St	Boston
Not Named in Database	401 Beacon St	Boston
Charles Street Meeting House	70 Charles St	Boston
Powers Candy Company	6-24 Medford St	Boston
Tremont Street Subway Kiosk	Tremont St	Boston
Not Named in Database	11 Bond St	Boston
Not Named in Database	309-311 Cambridge St	Boston
Richards, J. Avery House	103 Newbury St	Boston
Saint Gabriel's Monastery Garage	159 Washington St	Boston
Eblana - Alley Brewery	123-127 Heath St	Boston
Broad Street Association Project Building	68-70 Broad St	Boston
Lawrence, Edward Double House	36-38 High St	Boston
Shaw House	50 Tileston St	Boston
Southworth - Harlow House	80 Union St	Bridgewater
Gurney - Carver House	303 Summer St	Bridgewater
DeCosta Brothers	7 West St	Holbrook
Sprague, Elbridge Drugstore	26 Brighton St	Abington
Dunham, J. Ellsworth 'Elsie' House	214 Adams St	Abington
Not Named in Database	231 Union St	Weymouth
Calder, Clinton E. House	142 High St	Hanson
Not Named in Database	1308 Broadway	Hanover
Curtis, Benjamin House	569 Main St	Hanover
Not Named in Database	542 Whiting St	Hanover
Hersey, Benjamin House	215 Prospect St	Hingham
Jobbling, Ernest House	19 Granite Pl	Milton
Not Named in Database	934 Southern Artery	Quincy
Baker, Morris Building	151 Shurtleff St	Chelsea
Not Named in Database	143 Saratoga St	Boston
Not Named in Database	27 Waldemar Ave	Winthrop
Harvey, Isaac C. House	12 Dartmouth St	Everett
New England Telephone Exchange Building	25 Winthrop Ave	Revere
Whiting, Walter R. House	53 Fearing Rd	Hingham
Gay, Martin House	42 Cottage St	Hingham
Hathaway, W. Scott House	3 Jerusalem Ln	Cohasset
Gibbs, William C. House	36 Norfolk Rd	Cohasset
Farwell, Richard W. House	40 Hill St	Cohasset
Bailey, James J. House	181 Booth Hill Rd	Scituate
Willcutt, Warren - Silvia, Frank House	83 Summer St	Cohasset
Weston, Joseph Jr. House	1141 Tremont St	Duxbury
Upham, Charles C. House	66 Powell St	Brookline
Perideau, Napoleon House and Store	62 West Plain St	Wayland
Vedanta Centre Cottage	130 Beechwood St	Cohasset
Not Named in Database	231 High St	Norwell
Thayer, Rufus A. House	831 North St	Randolph
Mills, Isaac B. - Abercrombie, William H. House	15 Temple St	Boston
Adams, William H. - Gibson, T. House	28 West Cedar St	Boston
Saint Mary Star of the Sea Roman Catholic Rectory	63 Moore St	Boston

HISTORIC SITE NAME	ADDRESS	TOWN NAME
Forest Hills Cemetery - Firefighters Memorial	95 Forest Hills Ave	Boston
Not Named in Database	17 Liberty St	Randolph
Taylor, Richard House	66 South St	Randolph
Coolidge, Thomas Jefferson and Hettie S. Stables	31-35 Beaver Pl	Boston
Walker, A. L. - Saltonstall, Nathan House	54 Brimmer St	Boston
Not Named in Database	16 West St	Medford
Not Named in Database	93 Mystic Ave	Medford
Peck's Meadow	Jerusalem Rd	Cohasset
Pihlkrantz, L. M. House	15 Centre Ct	Boston
Not Named in Database	10 Reedsdale Rd	Milton
Not Named in Database	28 Reedsdale Rd	Milton
Not Named in Database	16 Cape Cod Ln	Milton
Not Named in Database	8 Alberta Rd	Brookline
Not Named in Database	40 Kensington Cir	Brookline
Vose, Dr. Samuel N. House	48 Cedar Rd	Brookline
Mystic Valley Parkway - Central Segment	Mystic Valley Pkwy	Arlington
Harrington M. House	32 Park St	Arlington
Durant, Capt. Edward House	286 Waverley Ave	Newton
Fanning, Henry W. House	6 Summer St	Newton
Nicholson, George House	151 Pearl St	Newton
Bacon, Joseph W. House	17 Fairview St	Newton
Shinn, Rev. George W. House	16 Linder Terr	Newton
Wheelock, Hiram House	566 Centre St	Newton
Goodhue, Stephen - Jones, Eben House	465 Centre St	Newton
Gould, John B. House	36-38 Bennington St	Newton
Guillow House	3-5 Churchill St	Newton
McDonald, Edward House	33 Chandler St	Newton
Behan, William House	318 California St	Newton
Bradley, Robert House	109 Dalby St	Newton
Tupper, Angus G. House	15-17 Faxon St	Newton
Farrell, William House	144 Chapel St	Newton
Durgan, Michael House	57 West St	Newton
Not Named in Database	34 Clinton St	Newton
Willard, Harriet Davis Octagon House	930 Watertown St	Newton
Not Named in Database	56 Derby St	Newton
Chase, Josiah House	52 Hillside Ave	Newton
Not Named in Database	77 Kaposia St	Newton
Houghton, Charles House	504 Auburn St	Newton
Smead, Elihu House	111 Court St	Newton
Bishop, George W. House	489 Walnut St	Newton
Lee, George E. Estate Barn	88 Essex Rd	Newton
Wyman, Harry H. House	219 Parker St	Newton
Pond, Edmond G. House	13-15 Floral Pl	Newton
Nash, Edgar House	95 Lincoln St	Newton
Winchester Street, 230	230 Winchester St	Newton
Cook, Charles H. House	1772 Beacon St	Newton
Not Named in Database	44 Wildwood Ave	Newton
Thomas, Arthur C. House	80 Berkeley St	Newton

HISTORIC SITE NAME	ADDRESS	TOWN NAME
Brown, Thomas House	193 Fuller St	Newton
McIntyre, Frederic and Lola Booth House	249 Highland St	Newton
Vitalait Laboratory	555 Commonwealth Ave	Newton
Not Named in Database	77 Allerton Rd	Newton
Not Named in Database	18-20 Bridges Ave	Newton
Wilkins, Samuel F. House	98 Sumner St	Newton
Not Named in Database	35 Hanson Rd	Newton
Not Named in Database	52 Spiers Rd	Newton
Not Named in Database	19 Andrew St	Newton
Not Named in Database	99 Gate House Rd	Newton
Newton North High School	360 Lowell Ave	Newton
Cains, Samuel J. House	19 Central Close	Newton
Not Named in Database	21 Goddard St	Newton
Not Named in Database	361 Waban Ave	Newton
Leahy, John House	270-272 Pearl St	Newton
Newtonville Branch Library	345 Walnut St	Newton
James, Thomas M. House	80 Pine Ridge Rd	Newton
Not Named in Database	84 Parker Ave	Newton
Not Named in Database	8 Montana St	Boston
Not Named in Database	50 Warren Ave	Milton
Not Named in Database	78 Meagher Ave	Milton
Not Named in Database	24 Grove St	Milton
Not Named in Database	7 Chilton Pk	Milton
Cook's Bridge	Elliot St	Newton
Winslow Cemetery - Thomas, Mary Gravestone	Winslow Cemetery Rd	Marshfield
Mount Auburn Cemetery - Sarton, George Alfred Leon Lawn Marker	580 Mount Auburn St	Watertown
Blume, Andreas House	27 Lawrence Ave	Boston
Adams, Abbie L. House	35 Lawrence Ave	Boston
Randolph Bicentennial Fountain	1 North Main St	Randolph
Not Named in Database	4 Westbourne St	Milton
Not Named in Database	52-54 Webster Rd	Milton
Walters, Louis J. House	52 Governors Rd	Milton
Not Named in Database	112 Governors Rd	Milton
Not Named in Database	268 Edge Hill Rd	Milton
Not Named in Database	94 Crescent Ave	Scituate
Emmanuel College - Cardinal Cushing Library	264-274 Brookline Ave	Boston
New England Deaconess Hospital - Dooley, Arthur T. Chapel	334 Riverway	Boston
Griffin, John A. House	13 Huckins St	Boston
Hillside Methodist Episcopal Church	100 Winthrop St	Medford
Cardio-Thoracic Associates Building	100 George P. Hassett Dr	Medford
Potters Apartments	80-82 Park St	Medford
Robinson, Stillman W. House	10-12 Revere Pl	Medford
Cardinal Cushing Center - Statue of Saint Mary	Washington St	Hanover
Cardinal Cushing Center Playing Field	Washington St	Hanover
Place Cottage	17 Collier Ave	Scituate
Not Named in Database	7 Webster Ave	Boston
O'Neill, Francis S. Building	20-34 Central Ave	Milton
Not Named in Database	85 Old St	Randolph

HISTORIC SITE NAME	ADDRESS	TOWN NAME
Not Named in Database	1 Turner Dr	Randolph
Not Named in Database	1415 Commonwealth Ave	Newton
Bolster, Stanley Marshall and Lucy Catherine Daniell House	29 Exeter St	Newton
Hosley, Charles F. and Louise Orris House	315 Otis St	Newton
Opera House Block	168-180 Main St	Brockton
Glazier, Marshall - Goldman, Abraham and Annie House	13 Mechanic St	Framingham
O'Neill, Elizabeth House	10 Copley St	Brookline
Millen, Virginia House	47 Naples Rd	Brookline
Durgin, Minnie A. House	60-62 Naples Rd	Brookline
Haskell, Edmund M. House	74 University Rd	Brookline
Garfield, Edward - McCann, James House	120 Summer St	Weston
Proctor, Emma S. House	185 Winter St	Weston
Mason, Harry and Jennie House	27 Gaston St	Boston
Davis, Bernard and Jennie Apartment House	9-11 Intervale St	Boston
Bryant Building	68 Main St	Brockton
Taber House	276-278 Court St	Brockton
Not Named in Database	4 Bellevue Ave	Brockton
Cowell, Joseph House	93 East St	Wrentham
Heaton, Charles H. House	184 School St	Franklin
Hosie, George S. House	94 Cottage St	Franklin
Jenks, Henry R. House	88 Peck St	Franklin
Woodward House - Dean Junior College	89 West Central St	Franklin
Cutler, Dea. Nathaniel House	18 Winthrop St	Medway
Not Named in Database	63 Lovering St	Medway
Coburn, William Burrage Meat Market	43 Main St	Hopkinton
Claflin, Lee House	10 Hayden Rowe St	Hopkinton
Northborough Road Arch Bridge #1	Northborough Rd	Southborough
McCarthy, Thomas House	20 Newton St	Southborough
Boggs, Thomas House	44 Witherbee St	Marlborough
Church Hill Cemetery	Main St	Framingham
Drake, Chester House	46 Curve St	Holliston
Holbrook, Ezra House	67 South Main St	Sherborn
Cedars, The Landscape	110 Pond Rd	Wellesley
Hartshorn, Jeremiah House	31-35 South St	Foxborough
Kendal, J. L. House	48 Leonard St	Foxborough
Morse, David House	92 North St	Foxborough
Chenery, Seth Grist Mill	86 Philip St	Medfield
Not Named in Database	14 Short St	Easton
Stoughton Railroad Station	33 Wyman St	Stoughton
Atherton, John Jr. House	470 Central St	Stoughton
Monroe, Ezra House	45 Pine St	Dover
Not Named in Database	25 Main St	Dover
Village School - Westwood District #8 Schoolhouse	21 Dover Rd	Westwood
Baker, Jeremiah House	446 High St	Westwood
Not Named in Database	141 Highland St	Dedham
Lewis, Frank M. and Marie E. House	15 Perry Ln	Weston
Tucker, Dea. John House	72 Mount Auburn St	Watertown
Page, Harrison P. House	25 Summer St	Watertown

HISTORIC SITE NAME	ADDRESS	TOWN NAME
Kennedy, Dr. George House	1399 Blue Hill Ave	Milton
Readville Car Shops - Burtman Iron Works	31 Industrial Dr	Boston
Pollen, Abraham House	16 Holland Rd	Brookline
Not Named in Database	210 Walnut St	Brookline
Not Named in Database	14 Upland Rd	Brookline
Hennessy, Michael House	29 Hawthorn Rd	Brookline
Forbes, Ralph E. House	328 Adams St	Milton
Small, Abel C. - Wallace, William H. Row House	33 Delle Ave	Boston
Edison Company Garage	9 Glenville Terr	Boston
Sanford, H. I. House	9 Sawyer Terr	Boston
Not Named in Database	29 Alveston St	Boston
Metropole, The	1455 Beacon St	Brookline
Not Named in Database	76 Harvard Ave	Brookline
Not Named in Database	14-15 Griggs Terr	Brookline
Thomas, Edward I. House	63 Perry St	Brookline
Gray, Asa House	88 Garden St	Cambridge
Not Named in Database	72 Dover St	Somerville
Conant, Nathan D. House	775 Parker St	Boston
Not Named in Database	102 Hammond St	Boston
Webber, John P. Row House	28 Edgerly Rd	Boston
Not Named in Database	20 Braddock Pk	Boston
Free Surgical Hospital for Women	291-301 Huntington Ave	Boston
Not Named in Database	20 Dartmouth Pl	Boston
Lockwood, R. Apartment House	79-85 Perkins St	Somerville
National Shawmut Bank Branch	900 Beacon St	Boston
Not Named in Database	1031-1033 Tremont St	Boston
First Parish Church in Dorchester	10 Parish St	Boston
Leach, William H. House	307 Park St	Boston
Collins, James Row House	56 P St	Boston
Lawrence, William R. Row House	161 West Second St	Boston
Harden, Harlow House	61 Maple Ave	East Bridgewater
Paine, Charles H. House	181 North Franklin St	Holbrook
Not Named in Database	151 Randolph St	Weymouth
Not Named in Database	475 Center St	Hanover
Johnson, Howard House	114 Summit Ave	Quincy
Children's Development Disabilities Center	105 Adams St	Quincy
Not Named in Database	11 Bass St	Quincy
Chipman, William - Bicknell, George H. House	339 Front St	Weymouth
Not Named in Database	49 High St	Weymouth
Not Named in Database	52 High St	Weymouth
Robertson, John Q. House	116 Lexington St	Boston
Mullroy, James J. House	480 Pleasant St	Winthrop
Davison - Malone House	5 Lincoln St	Winthrop
Tuttle, John House	655 Broadway	Revere
Not Named in Database	498 Main St	Hingham
Quinn, Bartholemew House	69 Thaxter St	Hingham
Barnes, Estella House	336 North Main St	Cohasset
Behns, Henry W. House	491 Jerusalem Rd	Cohasset

HISTORIC SITE NAME	ADDRESS	TOWN NAME
Wood, William O. House	255 Beechwood St	Cohasset
Neal, Rev. Jonathan House	220 South Main St	Cohasset
Bates, Joseph House	67 North Main St	Cohasset
Not Named in Database	124 Beaver Dam Rd	Scituate
Old School Marker	Webster St	Marshfield
Payne, Dr. John Howard House	29 Powell St	Brookline
Not Named in Database	319 Main St	Franklin
Titicut Parish Green Water Trough	Plymouth St	Middleborough
Stoddard, William - Studley, James House	214 Clapp Rd	Scituate
Not Named in Database	364 East Eighth St	Boston
Barber, William L. Barn	36A Marshall St	Somerville
Mount Auburn Cemetery - Winchester, William Mausoleum	580 Mount Auburn St	Watertown
Not Named in Database	676 Tremont St	Boston
Cartwright, James House	366 Cartwright Rd	Needham
McMenamy, Frank J. Meat Market Building	126 Main St	Easton
Broyslaw, James House	43 Sea St	Weymouth
Ames Shovel and Tool Company Tenement #58	61-63 Elm St	Easton
Plymouth Cordage Company Storehouse #7	Court St	Plymouth
Thayer, Josiah House	279 Pond St	Braintree
Not Named in Database	408 Commercial St	Braintree
Not Named in Database	2 Elm Knoll Rd	Braintree
Not Named in Database	17 Broad St	Weymouth
Rays Woolen Company Worker Housing	13 Maple St	Bellingham
Not Named in Database	505 Hartford Ave	Bellingham
Morse, Aaron Hartwell House	74 Cottage St	Franklin
Not Named in Database	35 East Central St	Franklin
Bullard, John House	62 Bullard Ln	Millis
Bartlett Caretaker House	8 Causeway St	Medfield
Fay School - Harlow Gymnasium - Harris Center	50 Main St	Southborough
White, S. House	20 Central St	Southborough
Not Named in Database	3 Pleasant St	Southborough
Not Named in Database	21 Newton St	Southborough
Not Named in Database	2 Clinton St	Hopkinton
Framingham Town Farm House	907 Pleasant St	Framingham
Not Named in Database	201 West Main St	Marlborough
Not Named in Database	204-206 Main St	Marlborough
Not Named in Database	639 Edmands Rd	Framingham
Not Named in Database	37 Hollis St	Framingham
Kinnear, Merrill E. House	89 West Central St	Natick
NRDEC Building #55 - Family Housing	Kansas St	Natick
Natick Inn Park	Eliot St	Natick
Not Named in Database	13 Cavanaugh Rd	Wellesley
Wellington Farm Greenhouse	487 Wellesley St	Weston
Wilson, William D. House	5 Dunedin Rd	Wellesley
Not Named in Database	57 Cottage St	Wellesley
Henry, Richard House	29 Arlington Rd	Wellesley
Not Named in Database	33 Sexton Ave	Westwood
Not Named in Database	775 High St	Dedham

HISTORIC SITE NAME	ADDRESS	TOWN NAME
Not Named in Database	28-30 Walnut St	Waltham
Not Named in Database	251 Calvary St	Waltham
Franye House	637 East St	Dedham
Gannett, Thomas Jr. House	272 Dana Ave	Milton
Laughton House	33 Bournedale Rd	Boston
Not Named in Database	84 Upland Rd	Brookline
Hobbs, John S. House	268 Fairmount Ave	Boston
Cox, George D. Row House	6 Wigglesworth St	Boston
Nawn, H. P. Three Family House	91 Munroe St	Boston
Not Named in Database	86 Moreland St	Boston
Jeffrey, George B. House	5-7 Bentham Rd	Boston
Manning, Annie L. House	121 Salisbury Rd	Brookline
Stanetsky Schlossberg Solomon Memorial Chapel	1668 Beacon St	Brookline
Galeria	55-57 Kennedy St	Cambridge
Not Named in Database	211 Morrison Ave	Somerville
Not Named in Database	6 Williams Ct	Somerville
Not Named in Database	122 Auburn St	Cambridge
Bradley, William House - Hotel Agassiz	185 Commonwealth Ave	Boston
Whitney, H. A. House	261 Marlborough St	Boston
Moore, F. H. House	5 Gloucester St	Boston
Bean, Ivory Building	251 West Newton St	Boston
Hunter House	39 Oak St	Somerville
Hill, Ira House	21 Winter St	Somerville
Cumberland, The	40-42 Highland Ave	Somerville
Harlow, George H. House	7 Adams St	Somerville
Squire, John P. and Company	33 Medford St	Somerville
Not Named in Database	254 Seaver St	Boston
Not Named in Database	179-193 South St	Boston
Fay, H. H. House	416 Beacon St	Boston
Hook, Aaron Town House	47 Chestnut St	Boston
Smith, John J. House	86 Pinckney St	Boston
Not Named in Database	29-35 White St	Boston
Not Named in Database	17 White St	Boston
Rockland Brewery - Robinson Brewery Outbuilding	51 Amory St	Boston
Wales, Thomas Building	29-35 Temple Pl	Boston
Chestnut Hill Reservoir Effluent Gatehouse #2	Beacon St	Boston
Not Named in Database	5 Harvard Terr	Boston
Not Named in Database	47 Union Pk	Boston
Greene, Gardiner Row House	318 E St	Boston
Not Named in Database	104-106 Trenton St	Boston
Churchill, Charles House	269 Matfield St	West Bridgewater
Brown, Alfred House	1088 Union St	Rockland
Clark, Benjamin Barn	53 Pleasant St	Rockland
Hollis, Abel and Betsey Pratt House	420 Broadway	Hanover
Bradford, William A. Building - Bradford Hall	6-10 Chestnut St	Quincy
Greenleaf, Thomas House	3 Mead Street Ct	Boston
Not Named in Database	22-24 Congress Ave	Chelsea
Fitch House	65 Shurtleff St	Chelsea

HISTORIC SITE NAME	ADDRESS	TOWN NAME
Dealy, William F. House	41 Court Rd	Winthrop
Garfield, Clara - Palmer, C. W. House	40 Pico Ave	Winthrop
Weston House	120 Central St	Hingham
Muenz, Oscar A. House	226 Main St	Hingham
Not Named in Database	102 Kilby St	Hingham
Curtis, Thomas House	317 North Main St	Cohasset
Donovan, Richard House	61 Deep Run	Cohasset
Tilden, Lura Barn	170 South Main St	Cohasset
Collier, Capt. Christopher House	37 Beach St	Cohasset
Harvard University - Hollis Pump	Harvard Yard	Cambridge
Class of 1916 Gates - Wellesley College	Wellesley College	Wellesley
Everson, Warren N. House	144 Summer St	Kingston
Woodward, James House	11 Bumblebee Ln	Duxbury
Not Named in Database	577 Country Way	Scituate
American Net and Twine Company Worker Housing	13 Kinsley Pl	Canton
Camp Wing Teepees	Keene St	Duxbury
Briggs, Bartlett - Briggs, Otis House	68 Old Oaken Bucket Rd	Scituate
Not Named in Database	64 Cary Ave	Milton
Not Named in Database	62 Plymouth Ave	Milton
Gould, Charles D. House	6 West Cedar St	Boston
Camp Wonderland Store	186 Massapoag Ave	Sharon
Cooch, Lester W. House	131 Russell Ave	Watertown
Spaulding, Harry House	14 Crest Rd	Sharon
Not Named in Database	41 Temple St	Boston
Curry College - South Campus Residence Hall	Blue Hill Ave	Milton
Anderson, John H. House	25 King Ave	Easton
Plymouth Cordage Company Worker Housing	37-43 North Spooner St	Plymouth
Hill, Dea. Moses House	47 Fisher St	Medway
Bacon, Henry Metcalf House	11 Bacon St	Franklin
Bennett, Isaac House	674 South St	Wrentham
Not Named in Database	644 Washington St	Holliston
Wrentham State School - Oak Grove Cottage II	Prouty Dr	Wrentham
Leahy, Patrick House	18 Cedar St	Hopkinton
Martin House	33 Central St	Marlborough
Kellehan House	41 Devens St	Marlborough
Not Named in Database	17 Johnson St	Framingham
Farm Pond Gate Chamber	Waverly St	Framingham
Not Named in Database	65 West Central St	Natick
Morrill, G. H. Ink Manufacturing Co. Storehouse	Pleasant St	Norwood
Not Named in Database	560 Foundry St	Easton
Telephone Exchange Building	Forest St	Wellesley
Not Named in Database	20 Colburn Rd	Wellesley
Kinlin House	144 Oakland St	Wellesley
Not Named in Database	66 School St	Dedham
Bird, John House	94 Beaufort Ave	Needham
Not Named in Database	41 Maple St	Watertown
Brown - Kiley House	152 Clark Rd	Brookline
Not Named in Database	89 Rawson Rd	Brookline

HISTORIC SITE NAME	ADDRESS	TOWN NAME
Emerson Garden	Emerson St	Brookline
Kravetz, Irving Variety Store	371 Harvard St	Brookline
Massachusetts Mental Health Center Fence	74 Fenwood Rd	Boston
Saint Mary of the Hills Convent	260 Brook Rd	Milton
Churchill, Joseph House	241 Adams St	Milton
Denny, Daniel House	17-19 Playstead Rd	Boston
Harvard Medical School - Building A - Administrative Building	25 Shattuck St	Boston
Not Named in Database	4 Romar Terr	Boston
Douse, John W. Three-Decker	18 North Monroe St	Boston
Not Named in Database	44 Evergreen St	Boston
Not Named in Database	4 Westford St	Boston
Not Named in Database	25 Rodman St	Boston
Not Named in Database	37 Gerald Rd	Boston
Coolidge, Henry House	27 Kenwood St	Brookline
Dunham, Joseph Garage	126 Thorndike St	Brookline
Greenough, Dr. Robert B. House	93 Ivy St	Brookline
M. I. T. - Senior House	Memorial Dr	Cambridge
Charles River Speedway Superintendent's Residence	1420-1440 Soldiers Field Rd	Boston
Moller's Furniture Store	485 Massachusetts Ave	Cambridge
Blanchard, B. House	93 Dover St	Somerville
Not Named in Database	1230 Massachusetts Ave	Cambridge
Gilligan, William Stable	26-28 Tavern Rd	Boston
Thomas - Pierce Apartment Building	109 Gainsborough St	Boston
Not Named in Database	14 Warwick St	Boston
Wood, Charles House	274 Marlborough St	Boston
Not Named in Database	176 West Canton St	Boston
Not Named in Database	20 Hanson St	Boston
Not Named in Database	26 Montrose St	Boston
Harding, Lemon P. House	80 G St	Boston
Not Named in Database	455-457 Park Dr	Boston
Allen Building	1 Linden St	Boston
Chadwick and Stillings House	308 Newbury St	Boston
Not Named in Database	69-71 Causeway St	Boston
Blumenthal, Charles Two-Family House	35-37 Summer St	Boston
Not Named in Database	85 Trenton St	Boston
Hager, James House	252 Bunker Hill St	Boston
Imperial, The	100 Broadway	Chelsea
Porter, Joseph House	154 Plymouth St	Holbrook
Turner, Joseph S. House	144 Webster St	Rockland
Thompson, Asa House	42 Thompson St	Halifax
Smith, Zenos House	46 Hingham St	Rockland
Sylvester, Joseph Smith Carriage House	78 Washington St	Hanover
Rogers, Harriet G. House	30 Gilson Rd	Quincy
World War I Memorial Gun and Gun Carriage	20 Sea St	Quincy
Mount Wollaston Cemetery Sea Street Gate	20 Sea St	Quincy
Not Named in Database	80 Hibiscus Ave	Weymouth
Outfitting Pier #4	97 East Howard St	Quincy
Not Named in Database	25 Garey St	Weymouth

HISTORIC SITE NAME	ADDRESS	TOWN NAME
Not Named in Database	99 Hawthorne St	Weymouth
Not Named in Database	570 East First St	Boston
Cross - Graham House	144 Hermon St	Winthrop
Grand Army of the Republic Statue	249 Broadway	Revere
Whiton, Israel House	452 Main St	Hingham
Loring, Thomas House	183 Main St	Hingham
Papgeorge Diner - Page's Diner	2-4 Otis St	Hingham
Beal, A. House	47 Hull St	Cohasset
Potter, Asa - Howes, Ernest Root Cellar	58 Howe Rd	Cohasset
Leptich, Edward J. House	15 Linden Dr	Cohasset
Garvey, John D. House	141 Linden Dr	Cohasset
Sohier, William Davies Barn	67 North Main St	Cohasset
Boston and Albany Railroad Bridge #25.84	Conrail Railroad	Ashland
Charlestown Navy Yard - Portal Crane 62	Navy Yard	Boston
Young, Elizabeth A. S. Garage	55 Harrison St	Duxbury
Williamson, S. House	1065 South River St	Marshfield
Oston, Sydney House	26 Pope Hill Rd	Milton
Stone, Harry House	25 Kevin Rd	Milton
Shwartzman, Mensha House	37 Trout Brook Ave	Milton
Not Named in Database	6 Norway Rd	Milton
Not Named in Database	104-106 Blue Hill Ave	Milton
Lyons, James D. House	38 Howe Rd	Cohasset
Damon, Josiah House	510 Grove St	Norwell
Shepard, Anna House	25 Station St	Sharon
Johnson, J. L. and S. J. Three Decker	119 G St	Boston
Saint Gabriel's Roman Catholic Church School	139 Washington St	Boston
Our Lady of Lourdes Roman Catholic Church Rectory	46 Brookside Ave	Boston
Not Named in Database	9-11 Ruggles St	Boston
Curran, John House	309 Highland Ave	Somerville
Old Harbor Parkway - Columbus Park Headworks	1305 Columbia Rd	Boston
Bailey, Kathleen House	16 Ridge Top Rd	Cohasset
Manion, David R. House	24 Lantern Ln	Cohasset
Not Named in Database	5-17 Cleaves St	Boston
Bennett, Alfred L. Barn	71 Rockland St	Easton
Kilduff, M. Two-Family House	33 Fenwood Rd	Boston
Mayhew, William W. House	30 Myrtle St	Braintree
Murdock Street Bridge over Nemasket River	Murdock St	Middleborough
Willard, Artemas House	354 South St	Wrentham
Dart, Gustavus F. House and Harness Shop	151 East St	Wrentham
Coolidge, Caleb - Cabot House	209 Main St	Medway
Fisher, Francis House	22 Fisher Rd	Southborough
Bradley, J. D. C. House	5 Sadie Hutt Ln	Southborough
Bertonazzi House	65 School St	Southborough
Cotton, William House	52 Curve St	Holliston
Stratton, Joel Barn	29 Coolidge St	Sherborn
Framingham Hospital Nurses' Dormitory	88 Beech St	Framingham
Not Named in Database	5 Auburn St	Framingham
Frost, Moses E. - Hilt, Charles E. House	118 West Central St	Natick

HISTORIC SITE NAME	ADDRESS	TOWN NAME
Hayes, Sheraton B. Carriage House	25 West Central St	Natick
Boinay, Vandelin House	10 Eliot St	Natick
Saint Mary's Roman Catholic Church Rectory	23 Church St	Mansfield
Allen, Frank G. House	35 Fisher St	Norwood
Pool, Harrison House	263 Foundry St	Easton
Not Named in Database	45 Central St	Easton
Not Named in Database	6 Water St	Easton
Swan, Maj. Robert House	540 Park St	Stoughton
Not Named in Database	116 Crest Rd	Wellesley
Not Named in Database	53 Prospect St	Wellesley
White, Benjamin F. House	247 Nahatan St	Westwood
Barnes, Thomas House	342-344 Warren St	Waltham
McNamara, Bridget House	43 Clark Rd	Brookline
Splaine, Catherine Three Decker	69 Paul Gore St	Boston
Freiman, Max Two-Family House	43 Fenwood Rd	Boston
Not Named in Database	15 Arcadia St	Boston
Poole, Ellen N. House	48 Brookley Rd	Boston
Mozart, Frederick W. House	41 Wyman St	Boston
Burkhardt, Gottlieb F. Brewery Stable	Prentiss St	Boston
Not Named in Database	80 Elm Hill Ave	Boston
Not Named in Database	6 Burton Ave	Boston
O'Hearn, Patrick Three-Decker	118 Stoughton St	Boston
Not Named in Database	15 Monument Sq	Boston
Not Named in Database	55 Chestnut Hill Ave	Boston
Frost, Elizabeth F. House	37 Kilsyth Rd	Brookline
Not Named in Database	3 Hubbard Pk	Cambridge
Johnson, Philip House	9 Ash St	Cambridge
Houghton Beech Tree	1000 Massachusetts Ave	Cambridge
Miller Brothers Coffin Factory	11 Miller St	Somerville
Not Named in Database	2-3 Shady Hill Sq	Cambridge
Birburie, H. C. Town House	24 Peterborough St	Boston
Saint Cecilia Roman Catholic Church	14-18 Belvidere St	Boston
Not Named in Database	59 Dwight St	Boston
Not Named in Database	451 Shawmut Ave	Boston
Johnson, Samuel W. Three Decker	931 East Fourth St	Boston
Not Named in Database	355 Boylston St	Boston
Rodgers, Josephine W. Row House	360 K St	Boston
Roslindale Unitarian Church Parish House	850 South St	Boston
Not Named in Database	13 Mount Vernon St	Boston
Mead, John H. Row House	154-156 Franklin St	Boston
Not Named in Database	Scott Alley	Boston
Revere Sugar Refinery	333 Medford St	Boston
Roxbury Truck and Snow Plow Repair Garage #1	2565 Washington St	Boston
Seymour, Friend Town House	10 Washington St	Boston
Cobb Lime Company Row House	770 East Broadway	Boston
Weld and Browne Two-Family House	37 Weld Hill St	Boston
Hardon, Joseph House	15 Greenough Ave	Boston
Howard, Charles W. Building	471 Broadway	Everett

HISTORIC SITE NAME	ADDRESS	TOWN NAME
Bonn, Blanchard J. House	51 Birch St	Everett
Snell House	68 South Franklin St	Holbrook
Hunt, Maj. Joseph House	466 Plymouth St	Abington
Not Named in Database	1442-1444 Hanover St	Hanover
Davenport, Thomas B. House	11 Woodward Ave	Quincy
Not Named in Database	30 Manatee Rd	Weymouth
Fort Strong - Battery Thomas Smyth	Long Island	Boston
McKay, Donald House	78-80 White St	Boston
Not Named in Database	32 Congress Ave	Chelsea
Lawrence, F. P. Building	28 Washington Ave	Chelsea
Kennedy, Patrick House	97 Washington Ave	Winthrop
Not Named in Database	37 New Bridge St	Hingham
Fort Hill Street Cemetery	Fort Hill St	Hingham
Jacob, Peter House	648 Main St	Hingham
Not Named in Database	163 East St	Hingham
Cohasset Central Cemetery - Stetson, John Marker	25 Joy Pl	Cohasset
Weeks, John Wingate Foot Bridge	Charles River	Cambridge
Jackson, Alexander House	38 Tilden Rd	Scituate
Newcomb, Silas House	633 Country Way	Scituate
Dennis, Harriett A. Garage	19 Kenwood St	Brookline
Fuller Brook Park - Brook Street Bridge	Brook St	Wellesley
Gilfinbain, Harry House	48 Adanac Rd	Milton
Neuman, Israel House	88 Sumner St	Milton
Not Named in Database	26 Meredith Cir	Milton
Not Named in Database	89 Brook Rd	Milton
Murphy, John D. House	10 Old Coach Rd	Cohasset
Dedham Old Town House	23-25 Bullard St	Dedham
Smith, Regina House	15 Center St	Kingston
Not Named in Database	51 Boulder Rd	Weston
Shaw, Jesse House	121 Charles St	Boston
Boston Wharf Company Roof Sign	10 Melcher St	Boston
Boston University - Mugar Library Courtyard	771 Commonwealth Ave	Boston
Stony Brook Reservation - Enneking Parkway (II)	Enneking Pkwy	Boston
Natick Town Common Bus Shelter	3 East Central St	Natick
Saint Ann's Roman Catholic Church Convent	50 Thurston St	Somerville
Central Methodist Episcopal Church Parsonage	204 Main St	Easton
Not Named in Database	27-29 Wright Ave	Medford
Grossman Building	37-93R Parkingway	Quincy
Trask, J. E. House	27 Walnut Ave	Weymouth
Dunakin, Andrew House	55 Cottage St	Sharon
Bowers, Russell E. House	10 Parkman St	Natick
Not Named in Database	17-19 Irving St	Boston
Not Named in Database	66 Myrtle St	Boston
Lincoln, Roger W. House	15 Wood Way	Cohasset
Not Named in Database	17 Forest Ave Court	Plymouth
Rosen, Samuel Apartment Building #2	80 Park St	Brookline
Not Named in Database	73 Laurel Rd	Brookline
Bassett, Horace House	23 Newton Rd	Arlington

HISTORIC SITE NAME	ADDRESS	TOWN NAME
Clark, Charles B. House	11 Avon Pl	Arlington
Not Named in Database	22 Marion Rd	Arlington
Fillebrown, John House	109-111 Warren St	Arlington
Call, Henry - Bartlett, Prof. George House	216 Pleasant St	Arlington
Hodgdon, Frank W. House	18 Wellington St	Arlington
Thorndike, George L. Farm Workers Housing	139 Thorndike St	Arlington
Jackson, Elizabeth Double House	556-558 Main St	Waltham
McCann, Charles House	164-166 Newton St	Waltham
Freeman, Whipple Barn	20 Summer St	Newton
Farquhar, David Webber House	1 Channing St	Newton
Fuller, Henry Double House	23-25 Pearl St	Newton
Goodwin House	45 Jefferson St	Newton
Marshall, Augustus House	17 Willard St	Newton
Brewer, Isaac D. House	82 Arlington St	Newton
Goodrich, John Benton and Anna Louisa House	148 Church St	Newton
Farlow Park Bridge	Eldredge St	Newton
Charles River Reservation - Quinobeguin Road	Quinobeguin Rd	Newton
Charles River Reservation - Nonantum Road	Nonantum Rd	Newton
O'Grady, James House	311 Nevada St	Newton
Sheldon, William House	51 Highland St	Newton
Clarke, Sarah House	240 Mount Vernon St	Newton
Fanning, Michael House	137 Staniford St	Newton
Mitchell, Austin R. House	58 Court St	Newton
Clapp, Abbey A. House	503 Walnut St	Newton
Pulsifer, Charles T. House	398 Walnut St	Newton
Weeks, John Wingate Jr. High School	7 Hereward St	Newton
Motley, Jane and Katherine House	42 Lawrence Rd	Newton
Ward, John House	5 Nobscot Rd	Newton
Crehore, Lemuel Paper Mill Worker Housing	585 Grove St	Newton
Read, H. H. House	32 Ridge Ave	Newton
Fisher, Gurdon House	263 Lake Ave	Newton
Draper, William B. House	166 Lincoln St	Newton
McKenzie, Lillian House	1141 Walnut St	Newton
Hinckley, David House	14 Exeter St	Newton
Peabody, Elizabeth Palmer House	34 Temple St	Newton
Not Named in Database	130 Lincoln St	Newton
Not Named in Database	82 Otis St	Newton
Fowle, Eliot Russell and Bertha Augusta Bushby House	1445 Commonwealth Ave	Newton
Not Named in Database	41 Chestnut Hill Rd	Newton
Zerrahn, Carl O. House	109 Old Orchard Rd	Newton
Not Named in Database	75 Wallace St	Newton
Not Named in Database	23-25 Bridges Ave	Newton
Flaherty, Matthew House	366 Beacon St	Newton
Not Named in Database	33 Wesley St	Newton
Cutler, Nathan P. House	56 Montrose St	Newton
Brown, Edgar Commercial Building	74-84 Langley Rd	Newton
Not Named in Database	210-214 Sumner St	Newton
Great Atlantic and Pacific Tea Company	8-12 Windsor Rd	Newton

HISTORIC SITE NAME	ADDRESS	TOWN NAME
Guarantee First Bank	780 Beacon St	Newton
Not Named in Database	25 Priscilla Rd	Newton
Not Named in Database	22 Laudholme Rd	Newton
Newton South High School	140 Brandeis Rd	Newton
Not Named in Database	22-24 Woodrow Ave	Newton
Not Named in Database	87 Prescott St	Newton
Not Named in Database	12 Kappius Path	Newton
Not Named in Database	101 Spiers Rd	Newton
Not Named in Database	80 Baldpate Hill Rd	Newton
Not Named in Database	47 June Ln	Newton
Allison, Albert B. House	179 Crafts St	Newton
Hubbard, Thomas C. - Hall, Charles H. House	490 Auburn St	Newton
Not Named in Database	55-65 Lincoln St	Newton
Not Named in Database	30-34 Langley Rd	Newton
Not Named in Database	49 Dyer Ave	Milton
Not Named in Database	19 Houston Ave	Milton
Not Named in Database	90 Warren Ave	Milton
Not Named in Database	228 Blue Hills Pkwy	Milton
Not Named in Database	280 Blue Hills Pkwy	Milton
Not Named in Database	60 Meagher Ave	Milton
Not Named in Database	15-17 Harold St	Milton
Trimountain House	351 Hanover St	Boston
Mount Auburn Cemetery - Frost, Henry Atherton Monument	580 Mount Auburn St	Watertown
Wine, J. House	26 Crawford St	Boston
Randolph Girl Scout House	0 Park St	Randolph
Lanier, Chester Arthur House	152 Jerome St	Medford
Yarros Block	464 High St	Medford
Winslow Cemetery - Thomas, Capt. Anthony Gravestone	Winslow Cemetery Rd	Marshfield
Harvard-Vanguard Medical Center Parking Garage	26 City Hall Mall	Medford
Hall - Goodale, Joseph M. and Carrie House	99 Otis St	Medford
Forrest, Daniel E. and Genevieve - Buchanan, J. Wallace and Cara A. House	12 Cudworth St	Medford
Lauriat, Anselm Augustus and Helen A. Metzger House	5 Lauriat Pl	Medford
Carlton, Catherine House	35 Cross St	Medford
Not Named in Database	171 Park St	Medford
Jacobs, C. S. Double House	8 Washington St	Medford
Taft, Dr. Roger B. and Edna House	41 Cedar Rd	Belmont
Kellar, John Henry and Sarah Thornley - Ricker, Daniel and Winifred Howland House	327 Wolcott St	Newton
Not Named in Database	12 Roach St	Boston
Not Named in Database	1 Greenmount St	Boston
Island Grove Park - Roads	Park Ave	Abington
Not Named in Database	36 Imrie St	Randolph
Not Named in Database	8 Montgomery St	Brockton
Not Named in Database	712-714 Blue Hill Ave	Boston
Horne, Horace Bartlett House	9 Oak Rd	Milton
Not Named in Database	28 Rock View Rd	Milton
Clark Builders Trust - O'Leary, Arthur B. and Josephine House	58 Elm St	Framingham

HISTORIC SITE NAME	ADDRESS	TOWN NAME
Redigan, Michael and Mary House	19 Adams St	Brookline
Conant, Nathaniel Carriage House	29 Gardner Rd	Brookline
Not Named in Database	106 Center St	Easton
Not Named in Database	29 Spooner St	Easton
Manhattan Laundry	55 Bow St	Somerville
Ranney, Dudley and Margaret Wellington House	455 Glen Rd	Weston
Veterans Administration Medical Center - Warehouse	VFW Pkwy	Boston
Young, William and Blanche House	146-148 University Rd	Brookline
Chase, Albert B. House	479 Sherman St	Canton
Washington Park - Tennis Courts	2700 Washington St	Boston
Not Named in Database	89 Bouve Ave	Brockton
Kingman, John II - Perkins, Aaron - Tallman, Asa B. House	603 Summer St	Brockton
Tolman, Fred S. House	40 Arlington St	Brockton
Stop and Shop Grocery Store - Salvation Army Store	291 Main St	Brockton
Saint Patrick's Roman Catholic Church Rectory	335 Main St	Brockton
Porter, Charles F. Block I	201 North Main St	Brockton
Not Named in Database	9 School St	Southborough
Howe, Willard Row House	46-56 Cedar St	Framingham
Not Named in Database	1065 Grove St	Framingham
Fessenden, Sewall Hen Houses	32 Pleasant St	Sherborn
Cumberland Farms Convenience Store	1645 Concord St	Framingham
Not Named in Database	10 Everett St	Sherborn
Everett, Aaron - Lafayette House Ell	Rt 1	Foxborough
Foxborough State Hospital - Carpenter Shop	Chestnut St	Foxborough
Kirk House	612 Washington St	Walpole
Not Named in Database	57 Howard St	Easton
Leonard, H. L. House	348 Center St	Easton
Canton Baptist Parsonage	15 Church St	Canton
Forge Pond Bridge	Kinsley Pond	Canton
Rollins, Edwin L. House	9 Cottage St	Wellesley
Guild House	288 Glen Rd	Weston
Case, James Brown House	89 Wellesley St	Weston
Randall - Stickney Dial Gage Company	246R Ash St	Waltham
Not Named in Database	42B Alder St	Waltham
Shurtleff, Allerton L. House	9 South Irving Pk	Watertown
Rollins House	20 Circuit Rd	Brookline
Minton, John House	45 Orchard Hill Rd	Boston
Segal, Dr. Maurice House	105 Seaver St	Brookline
Not Named in Database	233 Walnut St	Brookline
Coolidge Corner Theater	280-296 Harvard St	Brookline
Linden Park	Linden Pl	Brookline
Blue Hills Reservation Parkways - Chickatawbut Rd	Chickatawbut Rd	Milton
Belcher - Rowe House	26 Governor Belcher Ln	Milton
Not Named in Database	62 Deering St	Boston
Franklin Park Zoo Antelope House	Franklin Park	Boston
Cunningham, Michael House	36 Delle Ave	Boston
Barrell, Colburn Town House	60 Elm St	Boston
Copeland, Benjamin F. House	140 Highland St	Boston

HISTORIC SITE NAME	ADDRESS	TOWN NAME
Not Named in Database	60 Ocean St	Boston
Kamp, Frank A. House	67 Robin St	Boston
Boston Wharf Company Warehouse	29 Stillings St	Boston
Hill, Phillip C. House	4 Pequossette Rd	Belmont
Not Named in Database	29-31 Marion Rd	Belmont
Not Named in Database	18 Lancaster St	Cambridge
Potter, J. E. Building	133 Saint Botolph St	Boston
Beebe, J. A. House	199 Commonwealth Ave	Boston
Sise, Albert House	104 Marlborough St	Boston
Whidden, Thomas J. Building	256 West Newton St	Boston
Not Named in Database	71 Montgomery St	Boston
Not Named in Database	87 Warren Ave	Boston
Hazard, Samuel L. House	60 Otis St	Cambridge
Rollins, John W. Rowhouse	85 Third St	Cambridge
Olmsted Park Retaining Wall and Iron Fence	Perkins St	Boston
Not Named in Database	27 Hanson St	Boston
Not Named in Database	43 Warren Ave	Boston
Not Named in Database	43 Gray St	Boston
Good Earth Restaurant	7 Tyler St	Boston
Not Named in Database	69 Putnam St	Boston
Temple Ohabei Shalom Cemetery	147 Wordsworth St	Boston
Not Named in Database	36 Winthrop St	Boston
Murray, Harriet B. Apartment Building	58-60 Winthrop St	Boston
Gilchrist Department Store Building	431-439 Washington St	Boston
North End Branch Public Library	25 Parmenter St	Boston
Not Named in Database	74 Trenton St	Boston
Not Named in Database	40 Greenough Ave	Boston
Grant, Horace L. House	25 Dyer Ave	Everett
Washburn, Eli House	54 Pleasant St	Bridgewater
Burgin, Clarence House	131 Monroe Rd	Quincy
Not Named in Database	276-280 Whitwell St	Quincy
Not Named in Database	118 Hawthorne St	Weymouth
Curry, Silas House	289 Washington Ave	Chelsea
Weir River Farm	227 East St	Hingham
Potter, Asa Pheasantry Building	22 Tad Ln	Cohasset
Ripley, Edward Franklin House	63 Sohier St	Cohasset
Minot's Lighthouse Templates	Lighthouse Ln	Cohasset
Charlestown Navy Yard - Marine Barracks - Bldg I	Navy Yard	Boston
Not Named in Database	600 Hatherly Rd	Scituate
Not Named in Database	55 Ridge Rd	Milton
Donovan, Paul M. House	6 Buttonwood Ln	Cohasset
Red Cottage - Root Cellar	1485 Brush Hill Rd	Milton
Smith, Donald W. House	9 Woodland Dr	Cohasset
Buckley and Mann Baled Wool Storage Building	17 Lawrence St	Norfolk
Knowlton, G. E. House	59 Myrtle St	Norfolk
Not Named in Database	115 Warren St	Randolph
Not Named in Database	196 Warren St	Randolph
Clapp, Howard House	523 East Fourth St	Boston

HISTORIC SITE NAME	ADDRESS	TOWN NAME
Marble, R. T. - Scales, O. S. House	6 Sentry Hill Pl	Boston
Grose House	61 Prospect St	Norwell
Not Named in Database	80 Union St	Walpole
Not Named in Database	11 Morton Rd	Milton
Not Named in Database	500 Mystic Ave	Somerville
Blaisdell, Benjamin G. House	27 Mechanic St	Easton
Canegaly, Auguste E. House	32 Columbus Ave	Easton
Buck, Horace Sheppard - Pratt, Alice Buck Barn	111 Rockland St	Easton
Cardinal Cushing Center - Kennedy Building	369 Washington St	Hanover
Fone, Lawrence W. House	74 Brewster Rd	Cohasset
Not Named in Database	192 Plymouth St	Middleborough
Not Named in Database	688 Washington St	Holliston
Feeley - Nugent, Thomas House	80 Hayden Rowe St	Hopkinton
Albee, Abner House	157 Hayden Rowe St	Hopkinton
Not Named in Database	263 Cordaville Rd	Southborough
Hutt, Albert Edgar Barn	123 Middle Rd	Southborough
Wilson, Gilbert D. House	17 Breakneck Hill Rd	Southborough
Goodnow, Warren N. House	163 Winter St	Framingham
Parmenter - Garfield Store	1015 Boston Post Rd	Marlborough
Saxonville Factory Company Double Worker Housing #3	18-20 Elm St	Framingham
Burt, Frederick A. House	962 East St	Mansfield
Bonney - Kimball Root Cellar	299 South St	Medfield
Borderland State Park - Wilbur, George Cattle Barn	251 Massapoag Ave	Easton
Queset Lodge	51 Main St	Easton
Capen, E. Building	484-486 Washington St	Canton
Schirmer - Pratt House	51 Abbott Rd	Wellesley
Kilborn - Wiswall House	599 Washington St	Wellesley
Jones, Charles H. Gazebo	458 Glen Rd	Weston
Rimmele, Sarah House	1426 Great Plain Ave	Needham
White, Rev. John House	248 Nahatan St	Westwood
Not Named in Database	74 Church St	Dedham
Casey, Edmund F. House	67 Willard Rd	Brookline
Arnold Arboretum - Bonsai House	Arborway	Boston
Holbrook, George House	5-7 Holden St	Brookline
Heath School Manual Training School	100 Eliot St	Brookline
Hastings, Samuel House	32 Sigourney St	Boston
Not Named in Database	14-16 Rockledge St	Boston
Not Named in Database	40 Mount Pleasant Ave	Boston
Not Named in Database	61 Forest St	Boston
Dorchester Second Parish Church Rectory	6 Melville Ave	Boston
Not Named in Database	62 Welles Ave	Boston
Crittenton, Florence House	10 Perthshire Rd	Boston
Not Named in Database	30-32 Holbrook St	Boston
Boyd, Berry and Gilliland Three-Decker	12 Marie St	Boston
Beaumont, Col. F. B. House	23 Alveston St	Boston
Savin Hill Avenue Rapid Transit Station	Savin Hill Ave	Boston
Dorchester Heights - Perimeter Fence	Thomas Park	Boston
Warren, H. M. Building	1463 Beacon St	Brookline

HISTORIC SITE NAME	ADDRESS	TOWN NAME
Hastings, Oliver House	101 Brattle St	Cambridge
Koch, Carl House	4 Buckingham St	Cambridge
Bennink - Douglas Double Cottage	39-41 Walker St	Cambridge
Radcliffe College Graduate Center	Brattle St	Cambridge
Not Named in Database	10-11 Shady Hill Sq	Cambridge
Thomas - Pierce Apartment Building	113 Gainsborough St	Boston
Not Named in Database	40 Greenwich St	Boston
Not Named in Database	149 West Canton St	Boston
Wentworth Building	859-863 Main St	Cambridge
Not Named in Database	293 Shawmut Ave	Boston
Bradlee, John House	113 Beacon St	Boston
Hyde, Henry House	1750 Washington St	Boston
Not Named in Database	84 Chandler St	Boston
Not Named in Database	24-26 Norwood St	Everett
Whitman, Asa House	33 Whitman St	East Bridgewater
Cleverly, George House	206 Adams St	Abington
Denley, W. D. - Stevens, Charles L. House	28 Webster St	Rockland
Not Named in Database	284 High St	Hanson
Maglathlin House	154 Lake St	Kingston
Norwell Polcie Department Monument	Washington St	Norwell
Keene, Josiah House	75 Barker St	Pembroke
Tarbox Grocery Store	42 Mechanic St	Milton
Not Named in Database	917 Commercial St	Weymouth
Feinstein Building	139-141 Hawthorn St	Chelsea
Winthrop Center Fire Station	32 Pauline St	Winthrop
Not Named in Database	55 Beal St	Hingham
Lincoln, David House	66 Lincoln St	Hingham
American Legion Post Memorial	550 North Main St	Cohasset
Beal, David House	270 North Main St	Cohasset
Benedict, George W. House	41 Atlantic Ave	Cohasset
Not Named in Database	146 Summer St	Kingston
Keene, Isaac Bank Barn	742 Keene St	Duxbury
Not Named in Database	170 Howe St	Marlborough
Clouse, Jack House	127 Sumner St	Milton
Not Named in Database	311 Central Ave	Milton
Not Named in Database	71 Cleveland St	Norfolk
Tolman, Elisha House	156 Tiffany Rd	Norwell
Not Named in Database	43 First Parish Rd	Scituate
Clark, L. House	92 Lafayette St	Randolph
Not Named in Database	1 Phillips St	Boston
Otis, Third Harrison Gray Carriage House & Stable	45R Beacon St	Boston
Howard, Martin V. B. House	57 Liberty St	Randolph
134 Main Street Store Block	134 Main St	Easton
Catler, Joseph Automotive Garage	65 School St	Quincy
Stockin, Arthur House	65 Russell Ave	Watertown
Cohasset Town Hall Barn	41 Highland Ave	Cohasset
Whitcomb, Silas H. House	37 Walnut St	Natick
Not Named in Database	131 Myrtle St	Boston

HISTORIC SITE NAME	ADDRESS	TOWN NAME
Eustis Estate Farm Cottage	1386 Canton Ave	Milton
Not Named in Database	24 Front St	Braintree
Not Named in Database	28 Fuller St	Middleborough
Williams, John - Stow, Samuel House	91 Boston Post Rd	Marlborough
Partridge, Capt. Joshua House	6 Myrtle St	Millis
Memorial School - Millis High School	900 Main St	Millis
Babcock, Lowell - Belmont House	40 Frairy St	Medfield
Brown, Oakes P. House	153 Southville Rd	Southborough
Not Named in Database	25 Park St	Southborough
Not Named in Database	19 Fay Ct	Marlborough
Sherman, L. House	205 Church St	Marlborough
Igoe, William House	39 Leonard St	Foxborough
Kingsbury, Horace House - Pheasant Hill Farm	1501 High St	Westwood
Winslow, Samuel M. House	310 Walpole St	Norwood
Lincoln Family Historic Homestead	2368 Bay St	Taunton
Not Named in Database	5 Oxford Rd	Westwood
Not Named in Database	62 Old River Pl	Dedham
Watertown Arsenal - Vehicle Access Gate	North Beacon St	Watertown
Not Named in Database	41 Bournedale Rd	Boston
Not Named in Database	99 Welland Rd	Brookline
Russell, Daniel W. House	39-41 Cypress St	Brookline
DeFriez, Dr. William P. Carriage Barn	537 Washington St	Brookline
King, John House	182 Wachusett St	Boston
Thayer, George House	277 Adams St	Milton
Not Named in Database	5 Thornton Pl	Boston
Woodward, James W. Apartment House	35-39 Mount Pleasant Ave	Boston
Hebrew Teachers College	14 Crawford St	Boston
Ryder, Charles Three-Decker	47 Rosemont St	Boston
Riley, William Three-Decker	28 Sudan St	Boston
Not Named in Database	8 Chestnut Hill Ave	Boston
Connelly, B. J. Building	1788 Beacon St	Brookline
Not Named in Database	21 Stone Rd	Belmont
Wellington, Charles W. House	7 Auburn St	Boston
Not Named in Database	18 Gilmore Rd	Belmont
Not Named in Database	275 Normandy St	Boston
White, J. C. House	259 Marlborough St	Boston
Marcy, Rev. Icabod House	22 Quincy St	Somerville
Medford Street Bridge over B and M Railroad	Medford St	Somerville
Not Named in Database	32 Thornton St	Boston
Not Named in Database	71-77 Stuart St	Boston
Briggs, James Edwin House	142 Dorchester St	Boston
Not Named in Database	27 Oxford St	Boston
Holiday Inn	5 Blossom St	Boston
Logan, L. J. - Goodwin, Mary E. Apartment House	274 Bowdoin St	Boston
Chester, W. R. Block	373-391 Cambridge St	Boston
Freeland, Charles House	136 Newbury St	Boston
Merrill, Silas House	268 Newbury St	Boston
Merrill, Silas House	169 Newbury St	Boston

HISTORIC SITE NAME	ADDRESS	TOWN NAME
Brunswick Bowling Alleys	2164-2168 Washington St	Boston
Salisbury, Edward Elbridge Building	427-429 Washington St	Boston
Exchange Club	22 Batterymarch St	Boston
Whiting, Oliver R. Sash and Blind Factory	88-98 Blackstone St	Boston
Jutz, Carl - Houghton, A. H. - Vienna Brewery	Station St	Boston
Charles River Dam Bridge	O'Brien Hwy	Boston
Bater, George W. House	777 South St	Bridgewater
Blanchard, David Jr. House	56 Linfield St	Holbrook
Whiting, Theophilus W. House	295 North Franklin St	Holbrook
Opdyke, Earl Sherman Jr. and Jane S. House	48 Oakland Ave	Hanover
Whiting Gantry Crane	97 East Howard St	Quincy
Not Named in Database	16 Columbia Rd	Boston
Robson's Funeral Home Gazebo	40 Sea St	Weymouth
Cushing, Alfred T. House	31 Sea St	Weymouth
City Hospital Power Plant	Long Island Rd	Boston
McKann, Francis House	75 Main St	Hull
Tewksbury, John B. House	189 Pleasant St	Winthrop
Cohasset Knoll Nursing Home	1 C J Cushing Hwy	Cohasset
Potter, Asa Chicken House	20 Tad Ln	Cohasset
Braman, Grenville Temple Winthrop House	478 Jerusalem Rd	Cohasset
Bailey, Charles Edward House	754 Country Way	Scituate
Sharpe, Gary E. House	16 Joy Pl	Cohasset
Kingston First Parish Meeting House	221 Main St	Kingston
Not Named in Database	79 Paradise Rd	Kingston
Morton, Otis House	378 Washington St	Duxbury
Saint Ann's Catholic Church - Virgin Mary Statue	15 Saint Ann's Rd	Quincy
Queset River - Long and Hoe Shop Ponds Raceways	Main St	Easton
Not Named in Database	21 Cherry Ln	Scituate
Not Named in Database	9 Bayberry Rd	Scituate
Not Named in Database	12-14 Grafton Ave	Milton
Not Named in Database	14 Bayside St	Boston
Home for Aged Couples - Maintenance Shed	Walnut Ave	Boston
Boston Roman Catholic Church Chancery	2121 Commonwealth Ave	Boston
Stoddard, James E. House	18 High St	Norwell
Saint Benedict's Roman Catholic Church Rectory	25 Arlington St	Somerville
Middlesex Canal	Middlesex Canal	Somerville
Not Named in Database	75 Buchanan St	Winthrop
Clark, John B. Double House	1 Chestnut St	Natick
Dickerman, Zopher - Webster, Clinton B. House	90 Washington St	Easton
Not Named in Database	34 Dartmouth St	Boston
Congregational Church Cemetery - Lyon, J. Stone	2 Central St	Wellesley
Not Named in Database	265 Commercial St	Braintree
Tack Shop	187 Main St	Medway
Gay, Henry E. - Moon, Hattie House	3-5 Mechanic St	Medway
Fisher Straw Shop Foreman's House	171 Village St	Medway
Saint Mark's School - Peck Gymnasium	25 Marlborough Rd	Southborough
Ashland Town Hall	101 Main St	Ashland
Not Named in Database	17 Gibbon St	Marlborough

HISTORIC SITE NAME	ADDRESS	TOWN NAME
Not Named in Database	714 Farm Rd	Marlborough
Whitney, Warren and James R. Barn	59 Whitney St	Sherborn
Leland, Jason Howard Barn	220 South Main St	Sherborn
Smith, Moses House	40 Cedar St	Walpole
Foxborough State Hospital - Work - Mason Shop	Chestnut St	Foxborough
Foxborough State Hospital - Agricultural Fields	Chestnut St	Foxborough
Johnson, Eric - Farren, John A. House	22 Crescent Ave	Norwood
Morrill, George H. - Rice House	137 Nichols St	Norwood
Kingsbury, Dexter House	26 Cottage St	Wellesley
Fernald, Mary House	12 Hampden St	Wellesley
McIntosh, Sylvester House	387 Linden St	Wellesley
Not Named in Database	143 Lake Shore Dr	Westwood
Lee, George Cabot Gardener's Cottage	303 Grove St	Westwood
Brown, John J. Barn	59 Wellesley St	Weston
Fuller - Bemis House	119 Adams St	Waltham
Not Named in Database	14 John St	Waltham
Crehore, John House	1144 Brush Hill Rd	Milton
Saltonstall, Philip Leverett House	704 Brush Hill Rd	Milton
Instron Complex - Guard Shack	100A Royall St	Canton
Viles, Alden E. House	124 Dean Rd	Brookline
Farnsworth, Esther C. House	23 Philbrick Rd	Brookline
Cronin, Mary A. Double House	278 Arborway	Boston
Kresser, Philip Three Decker	43 Parker Hill Ave	Boston
Small, Abel C. - Wallace, William H. Row House	49 Delle Ave	Boston
Clark, William R. Town House	83 Coleman St	Boston
Not Named in Database	3-5 Choate Rd	Belmont
Wyeth - Eliot, Charles House	17 Fresh Pond Pkwy	Cambridge
Snider and Drucker Building	1375-1393A Beacon St	Brookline
Not Named in Database	120R Mount Auburn St	Cambridge
Cook, Thomas House	21 College Hill Rd	Somerville
Stern, Eva S. Three-Decker	67 Evans St	Boston
Boylston Schulverein	45 Danforth St	Boston
Freeland, Charles House	126 Marlborough St	Boston
Baker, Seth R. B. Building	67 Saint Botolph St	Boston
Bottle House Block	204-214 Third St	Cambridge
Brooks, James H. House	61 Columbus Ave	Somerville
Not Named in Database	81 Waltham St	Boston
Saint Augustine Roman Catholic Chapel	181 Dorchester St	Boston
Wentworth, Marshall Row House	901 Beacon St	Boston
Metropolitan District Commission Sailing Pavilion	Embankment Rd	Boston
Paramount Theatre	559 Washington St	Boston
Crowley, Daniel Apartment Building	30 Francis St	Boston
Not Named in Database	22 Union Pk	Boston
Not Named in Database	52 Linden St	Boston
Bates, Phineas Elementary School	426 Beech St	Boston
McCormack, John W. Federal Building and Courthouse	5 Post Office Sq	Boston
Employers Liability Building	33 Broad St	Boston
Hano, Samuel Company Worker Housing	26-28 Hano St	Boston

HISTORIC SITE NAME	ADDRESS	TOWN NAME
Not Named in Database	205 Salem St	Boston
Second Union Congregational Church Parsonage	102 Pleasant St	East Bridgewater
Bates, Moses Jr. House	254 Washington St	East Bridgewater
Not Named in Database	39 Chandler St	Holbrook
Smith, Theodore House	453 North Ave	Rockland
Howe, Avery S. House	46 Pleasant St	Weymouth
Knight, John E. House	196 Union St	Weymouth
Cushing - Whitman, Judge Kilborn House	44 Center St	Pembroke
Brown House	72 Spring St	Hanson
Dwelle, Abner and Sarah Witherell House	48 Elm St	Hanover
Not Named in Database	65 Presidents Ave	Quincy
Westland, Russell House	103 Dixwell Ave	Quincy
Matthews, J. Walter House	62 Edgemere Rd	Quincy
Spanish War Veteran's Monument	20 Sea St	Quincy
William, R. B. Row House	664 Columbia Rd	Boston
Sailors' Snug Harbor	9 Bicknell St	Quincy
Not Named in Database	801 Broad St	Weymouth
Not Named in Database	74 Harold St	Boston
Soldiers and Sailors Monument	501 Broadway	Chelsea
Potter, Walter House	646 Jerusalem Rd	Cohasset
Morgan, William J. House	20 Bow St	Cohasset
Massa, Ernest A. House	19 Linden Dr	Cohasset
Ackley, Robert R. House	143 South Main St	Cohasset
Kimball, George William House	423 South Main St	Cohasset
Burnside, Fred R. Upholstery Shop	1 Smith Pl	Cohasset
Mastrobuono, Antonio C. House	52 Margin St	Cohasset
Cook, Dea. John Barn	184 Main St	Kingston
Howland, Joseph House Site Marker	Howland Ln	Kingston
Tidegates - Hill, Helen Prior Faunce House	644 Washington St	Duxbury
Paine House	238 Acorn St	Marshfield
Lawson, Thomas W. Office Building	183 Lawson Rd	Scituate
Cunningham, William House	79 Spring Ln	Canton
Page, L. Coues House	67 Powell St	Brookline
Fuller Brook Park - Cold Spring Brook Bridge	Cold Spring Brook	Wellesley
Word of Inquiry Sculpture	South St	Waltham
Not Named in Database	13 Lambert St	Marlborough
Not Named in Database	66 Rustlewood Rd	Milton
Not Named in Database	46 Old Colony Rd	Weston
Not Named in Database	172 Warren St	Randolph
Not Named in Database	19 Dixfield St	Boston
Graf, Emily House	348 East Eighth St	Boston
Krinsky, Joseph Tenement Building	15-15A Revere St	Boston
Flagg, H. B. House	1 Sentry Hill Pl	Boston
Our Lady of Victory Roman Catholic Shrine	1446 River St	Boston
James, Dea. John House	62 Winter St	Norwell
Alden, John House Museum Restrooms	105 Alden St	Duxbury
Jacques, Edgar House	30 Brook Hill Rd	Milton
Mack, Alexander House	37-39 Mechanic St	Easton

HISTORIC SITE NAME	ADDRESS	TOWN NAME
Kincaide, Henry L. Building	1495-1497 Hancock St	Quincy
Billings, Capt. William House	85 Billings St	Sharon
Brannan, Patrick House	30 Walnut St	Natick
Bradford, Minot P. Barn	8 Crescent St	Plympton
Holmes, Francis - Wright, Eben House	112 Maple St	Plympton
White, Letitia Orrell House	17 Canton St	Easton
Not Named in Database	16 Lantern Ln	Milton
Mollomo, Dewey House	93 Alberta Rd	Brookline
Wilson, William S. House	18 Bellingham Rd	Brookline
Not Named in Database	3 Thornton St	Newton
Bacon, Herbert M. House	10 Fairview St	Newton
Miller, George W. House	11-13 Maple Cir	Newton
Jasset, Louis House	37-41 Jasset St	Newton
Morton, Marcus House	70 Allison St	Newton
Hanlon, Robert House	252 Pearl St	Newton
Thomas, John House	51 Green St	Newton
Not Named in Database	19 Quirk Ct	Newton
Carter, Leon Tenant House	18 Tudor Terr	Newton
Not Named in Database	14 Winona St	Newton
Not Named in Database	11 Rossmere St	Newton
Shalor, Egbert House	93 Central Ave	Newton
Ross, Henry F. House	96 Harvard St	Newton
Wilson, Cecil P. - Bliss, Grace House	190 Chestnut Hill Rd	Newton
Not Named in Database	8 Park Ave	Newton
Bray, Mellon Boarding House	29 Chesley Rd	Newton
Drake, J. M. House	126 Sumner St	Newton
Turner, Wallace M. House	53 Stearns St	Newton
Hayward, Fred R. House	1547 Centre St	Newton
Copeland House	22 Erie Ave	Newton
Bosson, Edward P. House	87 Hillside Rd	Newton
Duncklee, Susanna M. House	1057 Walnut St	Newton
Windsor, Mary P. House	160 Dudley Rd	Newton
Pierce, William House	1190 Boylston St	Newton
Lamb, Charles House	33 Mossfield Rd	Newton
Not Named in Database	4 Monadnock Rd	Newton
Not Named in Database	48 Wachusett Rd	Newton
Not Named in Database	43-53 Lincoln St	Newton
Clutie, Haward M. House	101 Chestnut Hill Rd	Newton
Not Named in Database	34 Kingswood Rd	Newton
Not Named in Database	45 Rowena Rd	Newton
Not Named in Database	42 Daniel St	Newton
Not Named in Database	491 Chestnut St	Newton
Not Named in Database	43 Philmore Rd	Newton
Not Named in Database	29 Shute Path	Newton
Not Named in Database	85 Spiers Rd	Newton
Kosow, Jack House	215 Baldpate Hill Rd	Newton
Not Named in Database	1239-1243 Centre St	Newton
Gray, Frank L. House	121 Cabot St	Newton

HISTORIC SITE NAME	ADDRESS	TOWN NAME
Vaughn, Victor H. House	69 Commonwealth Pk	Newton
Not Named in Database	55 Mandalay Rd	Newton
Not Named in Database	55 Lee Rd	Newton
Not Named in Database	147 Linwood Ave	Newton
Parent, Edward D. - Dempsey, Addes W. Double House	12-14 Grove St	Newton
McAdams, William House	137 Lowell Ave	Newton
Not Named in Database	37 Philmore Rd	Newton
Not Named in Database	20 Caulfield Cir	Newton
Not Named in Database	552 Saw Mill Brook Pkwy	Newton
Not Named in Database	107 Spiers Rd	Newton
Not Named in Database	27 Timson Path	Newton
Not Named in Database	26 Van Roosen Rd	Newton
Not Named in Database	107 Truman Rd	Newton
Baker, Roger Carroll and Mary Lawrence House	272 Chestnut St	Newton
Wheelock, Joseph House	145 Washington St	Newton
Dwinnell, George House	142 Hunnewell Ave	Newton
Gould, Rev. John B. House	40 Newtonville Ave	Newton
Newell, Charles House	516 Watertown St	Newton
Chase, Frank W. House	31 Judkins St	Newton
Lawrence, Amos E. House	942 Beacon St	Newton
Coffin, Z. E. House	135-137 Langley Rd	Newton
Not Named in Database	25 Meagher Ave	Milton
Boston and Worcester Railroad Retaining Wall	2034-2060R Commonwealth Ave	Newton
Not Named in Database	471 Hanover St	Boston
Dickerman, Susan P. Education Building	40 Edwards St	Framingham
Dean, Elizabeth House	22 Myrtle St	Medford
Mount Auburn Cemetery - Murray, John Memorial Monument	580 Mount Auburn St	Watertown
Allston Street Natural Gas Substation	Allston St	Medford
Not Named in Database	1641 Commonwealth Ave	Boston
Not Named in Database	84 Governors Rd	Milton
McDonald, James House	169 Edward Foster Rd	Scituate
Nash, Susan W. House	50 Dennis St	Boston
Perkins, F. R. House	7 Woodville Pk	Boston
Interstate 93 Bridge over Riverside Avenue	I-93	Medford
Currill, Elbridge G. House	38 Washington St	Medford
Not Named in Database	353 Sumner St	Boston
Not Named in Database	356 Sumner St	Boston
Not Named in Database	15 Army St	Randolph
Not Named in Database	138 Old St	Randolph
Not Named in Database	8 Imrie St	Randolph
Not Named in Database	287 Canton St	Randolph
Phinney, Leslie Pratt and Hannah Eddy Pearson House	90 Berkeley St	Newton
Not Named in Database	3 Oak Rd	Milton
Not Named in Database	45 Oak Rd	Milton
Not Named in Database	15 Rock View Rd	Milton
Hall, Edwin H. and Lois W. House	16 Pantooset Rd	Hanover
Glazer, Philip House	42-44 Schuyler St	Boston
Not Named in Database	37 Sheridan St	Easton

HISTORIC SITE NAME	ADDRESS	TOWN NAME
Not Named in Database	63 Sheridan St	Easton
Frost, Martha E. Building	12 Kilby St	Somerville
Post, Dr. Abner Caretaker's House	240 South Ave	Weston
Not Named in Database	29 Rebecca Rd	Scituate
Gray, C. J. Grocery Store	62 Kent St	Brookline
Colman, Capt. Moses Rich - Vinal, Gideon House	29 First Parish Rd	Scituate
Souther Apartments	30 Claflin Rd	Brookline
Benzoquin, Matthew D. - Kinsman, Gustaves and Grace House	205 Rawson Rd	Brookline
Clarke, Charles W. E. - Mustard, Lewis W. Jr. House	197 Rawson Rd	Brookline
Goode, Robert Matthew Apartments	14 Colbourne Cresc	Brookline
Perkins, Dr. C. Ernest House	12 Keith Ave	Brockton
Not Named in Database	11 Montauk St	Brockton
Foot Joy Plant	144 Field St	Brockton
Testa, M. H. Company Bakery	111 Pleasant St	Brockton
Thayer Academy - Frothingham Hall	745 Washington St	Braintree
Not Named in Database	17 Vinton Ave	Braintree
Not Named in Database	152 Plympton St	Middleborough
Leslie, Hanson L. House	127 Summer St	Franklin
Fales, William E. - Day, Erastus House	33 Fruit St	Norfolk
Adams, George Whitefield House	93 North St	Medfield
Bacon, H. House	258 Worcester Tpk	Southborough
Farm Pond Pump Station	Dudley Rd	Framingham
LaFleur House	46 Broad St	Marlborough
Not Named in Database	10 Gibbon St	Marlborough
Grout Barn	31 Maple St	Sherborn
Bennett, Oliver House	25 Elizabeth Cir	Framingham
Not Named in Database	331 Central St	Framingham
Not Named in Database	9 Durant Rd	Wellesley
Freeman, James G. Garage	55 Love Ln	Weston
Sumner, Calvin House	75 Cocasset St	Foxborough
Winship, George House - Takekam	41 South St	Medfield
Eddy, Mary Baker House	133 Central St	Stoughton
Beale, James House	133 Abbott Rd	Wellesley
Coveney, Edward F. House	10 Pleasant St	Wellesley
Weston, Harrison S. House	9 Sumner Rd	Wellesley
Upham, E. C. House	12 Arlington Rd	Wellesley
Not Named in Database	75 Prospect St	Wellesley
Not Named in Database	238-240 Washington St	Westwood
Waltham Savings Bank	702 Main St	Waltham
Not Named in Database	32-34 Patten St	Watertown
Cutter, Edmund F. House	139-141 Lexington St	Belmont
Not Named in Database	14 Roanoke Ave	Boston
Perkins - Richardson House	25 Cottage St	Brookline
Not Named in Database	73 Welland Rd	Brookline
Not Named in Database	36AR Burroughs St	Boston
Not Named in Database	28 Briarfield Rd	Milton
Churchill, Asaph House	247 Adams St	Milton
Mills, Joseph F. House	38 Charlotte St	Boston

HISTORIC SITE NAME	ADDRESS	TOWN NAME
Cox, George D. Row House	7 Wigglesworth St	Boston
Not Named in Database	102-104 Marcella St	Boston
Not Named in Database	76 Mount Pleasant Ave	Boston
Johnson, Raymond House	159 Savin Hill Ave	Boston
Boston Public Library - Faneuil Branch	419 Faneuil St	Boston
Payne, John H. Garage	29 Powell St	Brookline
Wentworth, Marshall Row House	8 Keswick St	Boston
Southwick Block	11-19 Brookline St	Cambridge
Not Named in Database	6 Hastings Sq	Cambridge
Hastings Hall	1519 Massachusetts Ave	Cambridge
Kettel, Andrew House	85 Warren St	Boston
Luke Building	135-145 Main St	Cambridge
Downer, Cutler House	170 Central St	Somerville
North Somerville Railroad Station	675R Broadway	Somerville
First National Store Warehouse	Foley St	Somerville
Not Named in Database	10 Hartland St	Boston
Boston Engine House #1 & Municipal District Court	119-121 Dorchester St	Boston
White Tower Restaurant	24 Kneeland St	Boston
CITGO Sign	660 Beacon St	Boston
Curtis Street - Chestnut Avenue Primary School	145 Chestnut Ave	Boston
Not Named in Database	172 Emerson St	Boston
Not Named in Database	16-18 Adamson St	Boston
Huyler's Confectionary Company	146 Tremont St	Boston
Not Named in Database	66 Park St	Boston
Bainard, John - Ward, Robert D. Three-Family House	695 Parker St	Boston
Haynes, John C. Building	91-95 Summer St	Boston
Saint Mary's Roman Catholic Church Parish Hall	54 Winthrop St	Boston
Dow, Moses A. Double House	2 Harvard Pl	Boston
Cunningham, Charles Double House	18 Cornwall St	Boston
Devonshire Towers	228-254 Washington St	Boston
Hano, Samuel Company Worker Housing	18-20 Hano St	Boston
Not Named in Database	155 Trenton St	Boston
Briggs-Maroney Company Varnish Factory	85 Paris St	Everett
Malden Electric Company Substation	693 Broadway	Everett
Bridgewater Iron Works - Turbine	High St	Bridgewater
Chessman, John W. House	30 Summer St	Holbrook
Maglathlin, Horace House	279 Grove St	Kingston
Anderson, Carl House	85-87 Glendale Rd	Quincy
Not Named in Database	1043-1051 Hancock St	Quincy
Not Named in Database	121 Shore Ave	Quincy
Not Named in Database	11 Linden Pl	Weymouth
Not Named in Database	127 Division St	Chelsea
Not Named in Database	37 Central Ave	Chelsea
First Baptist Church Rectory	185 Shurtleff St	Chelsea
Not Named in Database	33 Bellevue Ave	Winthrop
Not Named in Database	89 Hersey St	Hingham
Thayer, Jairus House	302 North St	Hingham
Cobb, Andrew House	18 Cottage St	Hingham

HISTORIC SITE NAME	ADDRESS	TOWN NAME
Webber, Dr. House	66 Cadish Ave	Hull
Not Named in Database	471-473 Beechwood St	Cohasset
Hancock, Horace House	83-85 South Main St	Cohasset
Minot's Ledge Lighthouse Template Stone Wall	Lighthouse Ln	Cohasset
Charlestown Navy Yard - Quarters B-F - Bldg 265	Navy Yard	Boston
Star of the Sea Chapel - Statue of the Virgin Mary	107 Bellevue Rd	Quincy
Rollings, Frederick J. House	211 Centre St	Holbrook
Not Named in Database	6 Columbine Rd	Weston
Norfolk Woolen Company Worker Housing	75 North St	Norfolk
Hawkes, Cushing - Foster, Charles Barn	152 River St	Norwell
Not Named in Database	3 Pacific St	Boston
Sandey, J. G. House	5 Myrtle St	Boston
Saint Andrew the Apostle Roman Catholic School	86 Wachusett St	Boston
Vinal, Warren Row House	39 Buswell St	Boston
Chestnut Hill Waterworks Landscape	2400 Beacon St	Boston
Sheppard, Jacob House	46 Billings St	Sharon
Francis, Edward House	27 Pine St	Chelsea
Nilson, Carl O. and John A. Paint and Decorating Shop	92 Chestnut St	Boston
West Hill Apartment House	8 West Hill Pl	Boston
Fairview Cemetery - Enneking Monument	45 Fairview Ave	Boston
Not Named in Database	5-7 North St	Medford
Not Named in Database	110-112 Harvard St	Medford
Maxwell, George House	16 Russell Ave	Watertown
Durmer, Thorstein House	120 Myrtle St	Ashland
Eames, William Russell - Olson, Ingel House	59 West Union St	Ashland
Route 16 Westbound Bridge over I-95	Rt 16	Medford
Milton Academy - Forbes House	170 Centre St	Milton
Sawtelle, Annie House	19 Highland St	Sharon
Ladd, Thomas House	16 Ladd St	Watertown
Jones, George T. III House	164 Sohier St	Cohasset
Not Named in Database	677 Cummins Hwy	Boston
Not Named in Database	37 Maple St	Braintree
Not Named in Database	247 Commercial St	Braintree
Holliston Horse Watering Trough	Washington St	Holliston
Rice, Lewis House	3 Commonwealth Ave	Hopkinton
Not Named in Database	55 Grove St	Hopkinton
Stonedale Farm Connected Silos	48 Fisher Rd	Southborough
Baldelli, Eugene Greenhouse	175 Cordaville Rd	Southborough
Alden, Dea. Seth - Phelps, Dea. Stephen R. House	65-67 West Main St	Marlborough
Not Named in Database	38 Framingham Rd	Marlborough
Not Named in Database	151 Central St	Framingham
Dowse, Nathaniel Barn	100 North Main St	Sherborn
Not Named in Database	25 Eddy St	Mansfield
Clark Family Homestead	215 South St	Medfield
Swaim, Stanley Barn	66 Foundry St	Medfield
Not Named in Database	607 Washington St	Norwood
Roach, Fred House	23 Church St	Dover
Weston Aqueduct Terminal Chamber	Loring Rd	Weston

HISTORIC SITE NAME	ADDRESS	TOWN NAME
Not Named in Database	53-55 School Ave	Waltham
Warren, John House	305 Warren St	Brookline
Toussaint, Winand House	203 Aspinwall Ave	Brookline
Not Named in Database	24 Fairfax Rd	Milton
Everett, E. E. House	244 Townsend St	Boston
Cushing, Isaac C. House	112 Elm St	Boston
Foss, Abraham S. - Thompson, John Double House	135-137 Webster St	Boston
Saint John's Seminary - Clergy Personnel Building	1 Lake St	Boston
Not Named in Database	9 Wilson Pk	Boston
Most Holy Redeemer Roman Catholic School	69 London St	Boston
Not Named in Database	10 Betts Rd	Belmont
Nash, Samuel Y. and Viola House	77 Toxteth St	Brookline
Dodge, Edward House	70 Sparks St	Cambridge
Dewey House	55 Garfield St	Cambridge
Not Named in Database	27 Copeland St	Boston
Gerrish, Hiram House	345 Marlborough St	Boston
Reservoir Gardens Apartment House	1992 Commonwealth Ave	Boston
Not Named in Database	26 Greenwich St	Boston
Bean, Ivory Building	241 West Newton St	Boston
Not Named in Database	107 Warren Ave	Boston
Helvetia, The	706-712 Huntington Ave	Boston
Lamson, The	351-355 Massachusetts Ave	Cambridge
Not Named in Database	12 Grandview Ave	Somerville
Loring, George House	76 Highland Ave	Somerville
Stevens, Atherton Haugh House	79 Winter St	Cambridge
Brown, David House	78 Warren St	Boston
Not Named in Database	555 Massachusetts Ave	Boston
Carmody, Mary J. Three Decker	181 M St	Boston
Macomber, Amos House	69 West Milton St	Boston
Turner, Job A. - Cudworth, Samuel S. Town House	32 Harvard St	Boston
Not Named in Database	20-24 Harvard Ave	Boston
Lockhart Building	135-143 Merrimac St	Boston
Bray, Joseph E. House	22 Sullivan St	Boston
Not Named in Database	90 Trenton St	Boston
Not Named in Database	145 Trenton St	Boston
Not Named in Database	179-181 Salem St	Boston
Not Named in Database	17 Beacon St	Chelsea
Dunbar, Lewis B. House	566 South St	Bridgewater
Howland - Standish House	276 Main St	Bridgewater
Ramsdell, Joseph House	63 Cross St	East Bridgewater
Merriman, John W. House	22 Upland St	Holbrook
King Street Grammar School	625 Circuit St	Hanover
Not Named in Database	67-69 Glendale Rd	Quincy
Not Named in Database	16-18 Edgemere Rd	Quincy
Swanson, Matthew House	119 Greenleaf St	Quincy
Cooper - Edwards Monument	20 Sea St	Quincy
Paint Shop	97 East Howard St	Quincy
French, Jacob House	1202 Commercial St	Weymouth

HISTORIC SITE NAME	ADDRESS	TOWN NAME
Not Named in Database	21 Clinton Rd	Weymouth
Griffin, Sidney - Ingalls, Mary House	57 Buchanan St	Winthrop
Murphy, Jeremiah F. House	45 Enfield Rd	Winthrop
McClennan, E. - Burrage, A. A. House	155 Franklin Ave	Chelsea
Bailey, George House	383 Main St	Hingham
Not Named in Database	47 Beal St	Hingham
Not Named in Database	234 South St	Hingham
Lincoln, Marshall House	221-225 South St	Hingham
Not Named in Database	213 North St	Hingham
Beal, Seth House	241 Hull St	Cohasset
Slocum, Celia G. - Piepenbrink, Stella House	70 Black Rock Rd	Cohasset
Sullivan, John E. House	48 Linden Dr	Cohasset
Meehan, Joseph L. House	186 Pond St	Cohasset
Churchill, Thomas G. House	27 Clay Spring Rd	Cohasset
Creed, M. - Jason, Frank Eugene House	49 Cushing Rd	Cohasset
Nichols, Stephen Russell House	59 Ripley Rd	Cohasset
Cohasset Central Cemetery - Pratt Family Obelisk	25 Joy Pl	Cohasset
Cohasset Central Cemetery - Tower, Margaret Marker	25 Joy Pl	Cohasset
Stutson, James - Briggs, Joseph House	69 Elm St	Cohasset
Rooney, Barney House	38A Stockbridge St	Cohasset
Green, George A. House	38 Cedar St	Duxbury
Perodeau, Napoleon House	90 Pemberton Rd	Wayland
Cullinane, Edward G. House	53 Summer St	Scituate
Vining, A. S. House	84 Lighthouse Rd	Scituate
Not Named in Database	119 Blue Hills Pkwy	Milton
Buckley, John M. House	26 Old Coach Rd	Cohasset
Wade, Herbert House	3-5 Irving St	Millis
Red Cottage	1485 Brush Hill Rd	Milton
Not Named in Database	36 Prospect St	Marshfield
Aronson, Philip House	136 South Main St	Sharon
Merrick House	6 Rockmere Ave	Boston
Tenney, D. P. Tenement Building	79 Revere St	Boston
Not Named in Database	9 Walnut St	Boston
Northeastern Univeristy - Cabot Center	400 Huntington Ave	Boston
Studley, William House	240 Old Oaken Bucket Rd	Norwell
Not Named in Database	619 East St	Walpole
Not Named in Database	480 Rutherford Ave	Boston
Lloyd, Demerest and Katherine House	30 Embankment Rd	Boston
Perkins School for the Blind - Pappas Center	175 North Beacon St	Watertown
Burhoe, George Barn	62 Fountain St	Ashland
Not Named in Database	16 Chestnut St	Boston
Schooner Roseway	Courthouse Pier	Boston
Carr, M. W. and Company Factory - Building #2	63 Gorham St	Somerville
Walker, William L. House	99 Hancock St	Braintree
Not Named in Database	234 Commercial St	Braintree
Not Named in Database	10 Linden St	Braintree
Eddy, Nathaniel House	155 Plympton St	Middleborough
Soule, Jonathan House	131 Cedar St	Middleborough

HISTORIC SITE NAME	ADDRESS	TOWN NAME
Taft Woolen Company Worker Housing	10 Cutler St	Bellingham
Lovering, Thaddeus House	148 Lovering St	Medway
Not Named in Database	645 Washington St	Holliston
Maley, J. House	181 Parkerville Rd	Southborough
Howes, Peter House	22 Newton St	Southborough
Not Named in Database	51 Boston Rd	Southborough
Pike, Jeremiah - Haven - Foster House	161 Belknap Rd	Framingham
Not Named in Database	88-90 Newton St	Marlborough
South Natick Pharmacy	57 Eliot St	Natick
Guild - Shanley, James House	119 Pleasant St	Norwood
Not Named in Database	354 Depot St	Easton
Shepard, James Stratton House	294-296 Washington St	Canton
Easton - Stoughton Boundary Marker	Bay Rd	Easton
Not Named in Database	12 Curve St	Wellesley
Fuller, Warren House	102 Great Plain Ave	Wellesley
Washburn, A. C. House	36 Clapboardtree St	Norwood
Not Named in Database	251-253 Washington St	Westwood
Not Named in Database	1020 High St	Dedham
Dedham Pillar of Liberty	High St	Dedham
Not Named in Database	19 Franklin Sq	Dedham
Harrington - Parmenter House	197-199 River St	Waltham
Boiler House - Boston Manufacturing Company	144 Moody St	Waltham
Norby, C. N. House	6 Raleigh Rd	Belmont
Not Named in Database	35 Upland Rd	Belmont
O'Brien, Martin House	15 Doran Rd	Brookline
Perkins Estate - Woodshed	450 Warren St	Brookline
Stevens House	240 Clinton Rd	Brookline
Gordon, J. B. House	15 Bournedale Rd	Boston
Not Named in Database	82-86 Boylston St	Brookline
Wood, David House	2 Wood St	Boston
Livoli, Paul House	26 Radnor Rd	Boston
Williams, Gilbert House	19 Brighton St	Boston
Not Named in Database	40 Sudan St	Boston
Not Named in Database	25 Monument Sq	Boston
Not Named in Database	4 Essex Rd	Belmont
Not Named in Database	12-14 Arlington St	Cambridge
Griggs, William James House	43 Winchester St	Brookline
Griggs, W. J. House	62 Centre St	Brookline
Saint Peter's Episcopal Church	834 Massachusetts Ave	Cambridge
Smith, W. and T. G. House	64 Meacham Rd	Somerville
Middlesex Bank Building	1374-1385 Cambridge St	Cambridge
Mason, Josiah Jr. House	11 Market St	Cambridge
Johnstone, T. A. - Potter, J. E. Building	19 Cumberland St	Boston
Gerrish, Hiram House	334 Marlborough St	Boston
Stillings, Samuel House	194 Marlborough St	Boston
Not Named in Database	5 Worcester Sq	Boston
Spiritualist Temple - Exeter Theatre	Exeter St	Boston
Craig, James P. House	25 School St	Somerville

HISTORIC SITE NAME	ADDRESS	TOWN NAME
Blake and Knowles Core Shop #2	Third St	Cambridge
Rowe, Sarah Freeman House	464 Shawmut Ave	Boston
Not Named in Database	465 Shawmut Ave	Boston
Warren Chambers Building	415-421 Boylston St	Boston
Frothingham, James K. House	9 Eden St	Boston
Pope, Fred House	345 Beacon St	Boston
Joslin, Allen L. Row House	517 Beacon St	Boston
O'Hearn, Patrick Three-Decker House	79 Adams St	Boston
Not Named in Database	41 Union Pk	Boston
Heath, Stephen House	242 Pond St	Boston
Cheever, John House	106 Baldwin St	Boston
Bangs, Edward Building - Traveler Building	74-78 Summer St	Boston
Milano, Michele - DiPietro, Andrea Apartments	1-5 Holden Ct	Boston
Reed, Daniel House	798 Bedford St	East Bridgewater
Beal, Nathaniel House	420 Webster St	Rockland
Shape Shop - New Fabrication Wing	97 East Howard St	Quincy
Not Named in Database	102-104 Winnisimmet St	Chelsea
Not Named in Database	52 County Rd	Chelsea
United Indigo and Chemical Company Brick Addition	960 Broadway	Chelsea
James, William House	15 James Ave	Hull
Bates, Edwin Warren House	432 Beechwood St	Cohasset
Braman, Grenville Temple Winthrop Chicken Coop	38 Linden Dr	Cohasset
Muir House	481 Jerusalem Rd	Cohasset
Frates, Joseph House	55 Smith Pl	Cohasset
Charlestown Navy Yard - Curtain Gate - View Gate	Navy Yard	Boston
Warden, Henry H. - Holmes, Alexander House	164 Main St	Kingston
Duxbury Methodist Episcopal Church	410 Washington St	Duxbury
Damon, William F. House	154 Prospect St	Marshfield
Not Named in Database	579 Country Way	Scituate
Hewitt, Henry B. House	53 Spring Ln	Canton
Barredo, Katherine - Cuetara, Salvatore Garage	25 Crowninshield Rd	Brookline
Gurney, Rev. David - Pratt, Jared Stone Walls	10 Pleasant St	Middleborough
Baccari, Dominic M. House	55 Reservoir Rd	Cohasset
Fowler - Clark Farm	487 Norfolk St	Boston
Stony Brook Reservation - Turtle Pond Culvert	Enneking Pkwy	Boston
Linfield, William - Curtis, Hannah House	483 South Main St	Randolph
Watts, L. H. House	68 Eleanor St	Chelsea
Braman, Grenville T. W. - Ames, Joseph B. and Helen Town House	9 Brimmer St	Boston
Eliot, Mary Lyman - Arrouet, Marie House	86 Charles St	Boston
Not Named in Database	31-33 Golden Ave	Medford
Blake, Horace S. - Warren, Henry Ellis House	22 Eliot St	Ashland
Not Named in Database	594 Harvard St	Boston
Penniman, T. O. House	329 Pond St	Braintree
White House	60 Hollingsworth Ave	Braintree
Mastin, Chauncy C. House	66 Mount Vernon Ave	Braintree
North Congregational Church Parsonage	39 Plymouth St	Middleborough
Not Named in Database	42 Highland St	Medway
Claflin House	24 Lumber St	Hopkinton

HISTORIC SITE NAME	ADDRESS	TOWN NAME
Not Named in Database	25 Latisquama Rd	Southborough
Saint Anne's Roman Catholic Church Shrine	20 Boston Road	Southborough
Framingham Center Common Flag Pole	Oak St	Framingham
Tilton - Wheeler Store	1 Vernon St	Framingham
Not Named in Database	140 Hildreth St	Marlborough
Not Named in Database	15 Ward Ln	Sherborn
Paine, Gen. Charles Jackson House Ell	118 Chestnut St	Weston
Barton, William Eleazer Shed - Chicken Coop	Granite St	Foxborough
Boyden, Silas Jr. Barn	16 Elm St	Medfield
Not Named in Database	66 Oak St	Foxborough
Not Named in Database	16 Garden Rd	Wellesley
Stanwood, Edward House	2 Arlington Rd	Wellesley
Whiting, Maj. Eaton House	510 Clapboardtree St	Westwood
Not Named in Database	34 Court St	Dedham
Not Named in Database	34 Walnut St	Waltham
MacFarland, Fred W. House	80 Standish Rd	Watertown
Route 1 Bridge over Harris Street	Rte 1	Dedham
Nicholl House	51 Holland Rd	Brookline
Not Named in Database	101 Blake Rd	Brookline
Not Named in Database	16 Hancock Rd	Brookline
Brookline Gas Company Gasometer Building	651 Washington St	Brookline
Not Named in Database	21-23 Burroughs St	Boston
Not Named in Database	4-10 Davis Ct	Brookline
Pazolt's Electric Sign Shop	65-67 Boylston St	Brookline
Not Named in Database	36 Willoughby Rd	Milton
Country Park, The	Franklin Park	Boston
Farrell, Edward House	25 Oakland St	Boston
Not Named in Database	11-21 Morley St	Boston
U. S. Post Office - Roxbury Branch	44-50 Roxbury St	Boston
Howe, E. W. House	26 Wayne St	Boston
Not Named in Database	43 Whiting St	Boston
Not Named in Database	25 Saint Marks Rd	Boston
Davis, Silas Town House	56 Monument Ave	Boston
Not Named in Database	91 Farnham St	Belmont
Plummer, Gordon House	109 Sewall Ave	Brookline
Seaboyer, Simpson House	59 Marshall St	Brookline
Stone, Jonas House	75 Child St	Boston
Dowse, Thomas House	653-655 Massachusetts Ave	Cambridge
Hinckley, William V. T. House	10 Monmouth St	Somerville
Burger, William H. Commercial Block	1103-1115 Commonwealth Ave	Boston
Green, Joseph Three-Family House	27 Saint Germain St	Boston
Metropolitan District Commission Stables	Commercial Ave	Cambridge
Not Named in Database	91 Summer St	Somerville
Not Named in Database	8 Milford St	Boston
Not Named in Database	46 Dwight St	Boston
Not Named in Database	549 Massachusetts Ave	Boston
Not Named in Database	274 Beacon St	Boston
Maryland, The	512-514 Beacon St	Boston

HISTORIC SITE NAME	ADDRESS	TOWN NAME
Not Named in Database	89 Cedar St	Boston
Broderick, Thomas A. House	15 Willis St	Boston
Bragdon, William Town House	4 Adams St	Boston
Fox, John - May, Frederick W. G. House	69 Adams St	Boston
Not Named in Database	100-102 Winthrop St	Boston
Freedman and Watchmaker Building	59 Endicott St	Boston
Not Named in Database	1560 Washington St	Boston
Not Named in Database	165 Milk St	Boston
Sullivan Square Garage	635 Main St	Boston
Gardener, Henry P. House	172 Bunker Hill St	Boston
Croade, T. House	49 Elm St	Halifax
Pembroke Fire Station	37 School St	Pembroke
Ellis, Mordecai House	676 Circuit St	Hanover
Mount Wollaston Cemetery Veteran's Memorial	20 Sea St	Quincy
Sharp, John H. House	673 East Eighth St	Boston
Not Named in Database	35-37 School St	Weymouth
Maverick Square Subway Station	Maverick Sq	Boston
Cunningham House	12 Hawthorn St	Chelsea
Howe, Julia Ward School	Crescent Ave	Revere
Beal, John House	184 South St	Hingham
Powers, John W. House	14 Fair Oaks Ln	Cohasset
Thayer, W. F. House	68 Pleasant St	Cohasset
Saint Stephen's Church and Hall	16 Highland Ave	Cohasset
Not Named in Database	17 Short Ln	Duxbury
Not Named in Database	53 Summer St	Kingston
Hunt, Melzar House	1146 Tremont St	Duxbury
Not Named in Database	153 Washington St	Duxbury
Spring Brook Cemetery	Spring St	Mansfield
Not Named in Database	7 Mann Hill Rd	Scituate
Litchfield, Liba F. House	169 Booth Hill Rd	Scituate
Sachem Rock Retaining Wall and Steps	355 Plymouth St	East Bridgewater
Not Named in Database	52 Hurlcroft Rd	Milton
Millis, Henry L. Worker Housing	16 Curve St	Millis
Carter, William H. House	112 Greendale Ave	Needham
Not Named in Database	165 Savin Hill Ave	Boston
Easterbrook, C. A. House	83 Charles St	Boston
NRDEC Building #16 - Radiation Laboratory	First Ave	Natick
Alewife Brook Parkway Tree Border	Alewife Brook Pkwy	Somerville
Don Bosco Technical High School	300 Tremont St	Boston
Cushing, Annette A. - Tower, Georgia E. House	28-30 Shaw St	Weymouth
Ames Shovel and Tool Company Tenement #38	85 Lincoln St	Easton
Gates - Wentworth House	56 Highland Ave	Sharon
Clonan, James T. House	25 Columbus Ave	Easton
Not Named in Database	14 Anderson St	Boston
Not Named in Database	44 West Cedar St	Boston
Suffolk Downs Racetrack	525 McClellan Hwy	Revere
Not Named in Database	364 Harvard St	Boston
Gannon, John House	41 Frothingham St	Milton

HISTORIC SITE NAME	ADDRESS	TOWN NAME
Saint Paul Gardens Apartment Building	84 Saint Paul St	Brookline
McInerney, John M. House	22 Bellingham Rd	Brookline
Howes, Osborne - Reece, Franklin A. House	7 Pine Rd	Brookline
Thayer, Kenneth E. House	19 King St	Cohasset
Brown, D. C. House	12 Lewis Ave	Arlington
Green, Thomas Three-Decker	17 Norcross St	Arlington
Murray, J. House	76 Park St	Arlington
Not Named in Database	27 Franklin St	Arlington
Kaharl, William House	1 Winter St	Newton
Not Named in Database	13 Cottage St	Newton
Leahy, John - Mulcahy, Michael House	52 Gardner St	Newton
Jones, John House	226-228 California St	Newton
Not Named in Database	20 Capital St	Newton
Burns, Gregory House	66 Clinton St	Newton
Stone, Silas House	886 Watertown St	Newton
Fuller, James Greenwood - Brewer, Joseph N. House	58 Auburn St	Newton
Burrison, Henry House	1426 Washington St	Newton
Wyman, Charles House	67 Temple St	Newton
King, Horatio and Anne Collins House	104 Temple St	Newton
Allen, Nathaniel Glover - Wilson, Arthur E. House	245 Grove St	Newton
Crane, Lewis O. House	300 Commonwealth Ave	Newton
Stearns, John House	144 Clark St	Newton
Newton Catholic High School	575 Washington St	Newton
Not Named in Database	369 Dudley Rd	Newton
Leventhal, Robert House	20 Drumlin Rd	Newton
Metcalf, Albert House	216 Highland St	Newton
Not Named in Database	40 Lenox St	Newton
Willison, Elmer House	23 Prince St	Newton
Not Named in Database	39 Sewall St	Newton
Not Named in Database	808 Commonwealth Ave	Newton
Not Named in Database	21 Walden St	Newton
Not Named in Database	55 Colbert Rd East	Newton
Wheeler, James H. Jr. House	33 Prince St	Newton
Nahanton Park Recreation Building	455 Nahanton St	Newton
Not Named in Database	133 Temple St	Newton
Not Named in Database	741-747 Beacon St	Newton
Brandeis University President's House	66 Beaumont Ave	Newton
Not Named in Database	45 Old Colony Rd	Newton
Not Named in Database	345 California St	Newton
Not Named in Database	349 California St	Newton
Not Named in Database	22-24 Colonial Ave	Newton
Not Named in Database	68 Wyoming Rd	Newton
Not Named in Database	131 Windermere Rd	Newton
Freeman, Dr. Arthur T. House	45 Cheswick Rd	Newton
Higgins, Willard S. House	30 Foster St	Newton
Not Named in Database	26 Ivanhoe St	Newton
Not Named in Database	69 Bontempo Rd	Newton
Not Named in Database	575 Saw Mill Brook Pkwy	Newton

HISTORIC SITE NAME	ADDRESS	TOWN NAME
Not Named in Database	11 Selwyn Rd	Newton
Fogg, Elizabeth Dana House	79 Woodward St	Newton
Hills, John House	16 Harrison St	Newton
Not Named in Database	7 Briar Ln	Newton
Not Named in Database	143 Hobart Rd	Newton
Not Named in Database	271-283 Auburn St	Newton
Not Named in Database	36 Warren Ave	Milton
Carpenter, William House	252 Blue Hills Pkwy	Milton
Dugan, John J. House	14 Grove St	Milton
Tyler, William House	18 Maple Terr	Newton
Lasell College - Ordway House Resident Hall	9 Maple Terr	Newton
Not Named in Database	421 Hanover St	Boston
Not Named in Database	448-464 Hanover St	Boston
Not Named in Database	29 Cooper St	Boston
Marist Fathers Seminary - Bishop's Hall	518 Pleasant St	Framingham
Robinson, Augustus L. House	18 Myrtle St	Medford
Greenwood, James N. House	45 Myrtle St	Medford
Lapham, George B. House	276-278 Riverside Ave	Medford
Hastings - Moran Shoe Factory	104-106 Cochituate Rd	Framingham
Harriman, Charles A. House	45 Cottage St	Framingham
Brown, Col. James House	680 Old Connecticut Path	Framingham
Mount Auburn Cemetery - Sharp, Rev. Daniel Monument	580 Mount Auburn St	Watertown
Not Named in Database	86-88 Lawrence Ave	Boston
Harris, Marks Three Decker	61 Intervale St	Boston
Beal, Henry G. - Wales, Mary Barn	233 South Main St	Randolph
Middlesex Apartments	249 Chestnut Hill Ave	Boston
Not Named in Database	39 Huntington Rd	Milton
Not Named in Database	41 Huntington Rd	Milton
Browne, Gustav House	58 Governors Rd	Milton
Not Named in Database	35 Crescent Ave	Scituate
Chapman, E. W. House	84 Esmond St	Boston
Harvard Medical School - Education Facilities Building	677 Huntington Ave	Boston
Titus, Nelson V. and Lillie House	7 Huckins St	Boston
High Street Professional Building	80-82 High St	Medford
Hyatt Place Hotel	116 Riverside Ave	Medford
Nichols, William Henry and Mary L. House	2-4 Central Ave	Medford
Record, Edwin A. and Agnes House	112 Otis St	Medford
Magoun Park	Thatcher St	Medford
Leven, David - Cutler, Joseph Block	427-437 Salem St	Medford
Strand Theatre Block	368-380 Trapelo Rd	Belmont
Brady, John J. and Mary House	283 Cherry St	Newton
Hanney, Michael - Garvey, James and Mary K. Double House	115-117 Freeman St	Newton
Not Named in Database	94 Old St	Randolph
Not Named in Database	1 Connolly St	Randolph
Not Named in Database	46 Connolly St	Randolph
Not Named in Database	13 Turner Dr	Randolph
Mason, Arthur Ellery and Margaret J. Farnham House	85 Berkeley St	Newton
Weinrib, Efrem B. and Barbara Yamins House	195 Prince St	Newton

HISTORIC SITE NAME	ADDRESS	TOWN NAME
Not Named in Database	682 Blue Hill Ave	Boston
Not Named in Database	Spring St	Brockton
Paul Dudley Milestones on the Road to Dedham: 4-Mile Marker	366 Centre St	Boston
King, Melvin A. House	15 Oak Rd	Milton
Not Named in Database	68 Valley Rd	Milton
Flaherty, John House	151 Elm St	Hanover
Cabot, Lewis Estate	514 Warren St	Brookline
Glassman Garage	15-17R Hartwell St	Boston
Maples Apartments	77-83 Maple St	Boston
Shepard, Otis A. Carriage House and Coachmen Residence	120 Rawson Rd	Brookline
Not Named in Database	43 Center St	Easton
Haderbolets, Anthony Building	19 Bow St	Somerville
Diebner, Charles T. and Caroline - O'Connell, John J. and Mary T. House	10 Emerson St	Somerville
Not Named in Database	84 Rebecca Rd	Scituate
Veterans Administration Medical Center - Warehouse	VFW Pkwy	Boston
Orient Heights Row House - Building 15	210-218 Faywood Ave	Boston
Not Named in Database	150 First Parish Rd	Scituate
Rosenthal, Lewis - Finkel, Henry House	106 Addington Rd	Brookline
Not Named in Database	40 North Pearl St	Brockton
Commercial Club of Brockton - Legion of Brockton	54 North Main St	Brockton
Old Colony Railroad Bridge (Milepost #19.65)	Elliot St	Brockton
Leach, Oliver House	237 Perkins Ave	Brockton
Not Named in Database	198 River St	Braintree
Hollis, Joseph House	236-238 Middle St	Braintree
Vinton, Thomas House	196 Commercial St	Braintree
Emerson Farm	18 Ridge St	Millis
Guy, Betsy Johnson - Moshier, William D. House	14 Hayden Rowe St	Hopkinton
Rowe, Elgin John Barn	135 Deerfoot Rd	Southborough
Sears, J. Montgomery Barn	51 Sears Rd	Southborough
Thompson, Samuel N. House	12 East Main St	Southborough
Not Named in Database	1 Dow Pl	Marlborough
Not Named in Database	124 Essex St	Marlborough
Holliston Poor Farm	245 Washington St	Holliston
Coolidge Barn	121 Coolidge St	Sherborn
Not Named in Database	15 Cavanaugh Rd	Wellesley
Johnson, Timothy House	189 Boston Post Rd	Sudbury
Unitarian Church Carriage Sheds	225 Boston Post Rd	Wayland
McManus, James Henry House	88 Chestnut St	Weston
Mansfield Bleachery	Morse St	Foxborough
East Mansfield Methodist Church Parsonage	1012 East St	Mansfield
Gay, Timothy Grist Mill	1916 Washington St	Walpole
Cheney, Nathaniel H. - Hewins, James III House	393 Main St	Medfield
Smith, L. House	1326 North St	Walpole
Smith, Capt. Donald B. House	88 Vernon St	Norwood
Wheaton, Daniel - Manning, Linus Bradford House	519 Bay Rd	Easton
Not Named in Database	46 Dover Rd	Wellesley
Not Named in Database	104-106 Calvary St	Waltham

HISTORIC SITE NAME	ADDRESS	TOWN NAME
Waltham City Hall	610 Main St	Waltham
Boston Manufacturing Company Stables	108 Elm St	Waltham
Not Named in Database	2-8 Robbins Pl	Waltham
Bigelow, Tyler House	77 Riverside St	Watertown
Robinson, George Frederick Apartment Building	96-104 Mount Auburn St	Watertown
Not Named in Database	95 Beech St	Belmont
Osborne, Arthur House	25 Riverside Sq	Boston
Greenwood, William House	93 Wolcott Rd	Brookline
Not Named in Database	74 Somerset Rd	Brookline
Not Named in Database	89 Highland Rd	Brookline
Garritt, W. G. House	229 Kent St	Brookline
O'Connell, Dennis House	19 Fairfax Rd	Milton
Not Named in Database	28 Deering St	Boston
Clark, Emily L. House	31 Tremlett St	Boston
Not Named in Database	3-5 Underwood St	Belmont
Longfellow, Henry W. Apartment House	11-15 Bellvista St	Boston
Frost, Amelia - Bates, William House	51 Kenwood St	Brookline
Not Named in Database	12 Cottage Ave	Somerville
Moorland Apartments	399 Commonwealth Ave	Boston
Whitney, Henry M. Row House	46 Saint Stephen St	Boston
Wheatland, George House	329 Commonwealth Ave	Boston
Ames, S. T. - Quincy, G. H. House	214 Commonwealth Ave	Boston
Connick, Charles J. Stained Glass Studio	15-17 Harcourt St	Boston
Wheatland, George House	263 Clarendon St	Boston
Bremner, John A. and Company Building	344-346 Somerville Ave	Somerville
Kelly, Hugh and Peter J. House	30 Mystic St	Boston
Not Named in Database	22 Appleton St	Boston
Walter Baker Chocolate Company - Forbes Mill #6	1245 Adams St	Boston
Not Named in Database	571 Cambridge St	Boston
Not Named in Database	161 Newbury St	Boston
Boston Wharf Company Building	33-39 Farnsworth St	Boston
Bray, Joseph E. House	18 Sullivan St	Boston
Not Named in Database	8 Greenough Ave	Boston
Leonard - Stetson House	157 Lakeside Dr	Bridgewater
Crocker, Thomas W. House	30 Maple Ave	Bridgewater
Trinity Church Cemetery, Old	Main St	Bridgewater
Kingman, Ezra House	73 West St	East Bridgewater
Not Named in Database	746 Circuit St	Hanover
Not Named in Database	994 Broadway	Hanover
Burke, James F. House	33 Cross St	Quincy
West Quincy Fire Station	160 Copeland St	Quincy
Lawton, Perry House	121 President's Ln	Quincy
Prescott, Annie House	33 Russell Pk	Quincy
Hersey, Francis C. Row House	600 East Sixth St	Boston
Not Named in Database	11 Hinston Rd	Weymouth
Not Named in Database	17 Cedar St	Weymouth
Fort Standish - Switchboard Room	Lovell's Island	Boston
Not Named in Database	39-41 Monmouth St	Boston

HISTORIC SITE NAME	ADDRESS	TOWN NAME
Gerrish, George Apartments	73 Division St	Chelsea
Wadsworth Building	214-224 Winthrop St	Winthrop
Thorn, Abner House	749 Main St	Hingham
Richardson, Rev. Joseph Barn	3 Home Meadows Ln	Hingham
Pratt, Aaron Barn	553-557 Beechwood St	Cohasset
Blake, John L. House	74 Pond St	Cohasset
Burrage, Albert C. Garage	125 Nichols Rd	Cohasset
Salvador, Manuel E. House	20 Stockbridge St	Cohasset
Pratt, George H. House	3 Beacon St	Malden
Wright, William J. House	43 Landing Rd	Duxbury
Not Named in Database	163 Babcock St	Brookline
Butler, Edward P. House	163 Main St	Wayland
Coddington, Kenneth K. House	65 Windy Hill Rd	Cohasset
Not Named in Database	62 Grafton Ave	Milton
Not Named in Database	65 Plymouth Ave	Milton
Buckley and Mann Wool Carding and Picking Building	17 Lawrence St	Norfolk
Bates, John House	53 Beaver Dam Rd	Scituate
Not Named in Database	11 Fox Point Rd	Boston
Natick Spanish War Memorial	East Central St	Natick
Mulligan, Henry C. House	25 North Main St	Natick
Plimpton, George A. School	319 Common St	Walpole
Chubbuck, C. House	16 Curtis St	Weymouth
Wilbur, Clinton B. House	8 Orchard Rd	Ashland
Kaler, John T. House	140 Billings St	Sharon
Moody, Charles E. House	36 Winnemay St	Natick
Callahan, J. M. Two-Family House	50 Fenwood Rd	Boston
Standish Burying Ground - Alden, Priscilla Stone	Chestnut St	Duxbury
Soule, Issac House	122 Cedar St	Middleborough
Not Named in Database	1014 Washington St	Holliston
Franklin Town Common	Main St	Franklin
Fletcher, Asa Austin House	68 Dean Ave	Franklin
Medfield Town Hall - Chenery Hall	459 Main St	Medfield
Daly House	4 B St	Hopkinton
Deerfoot Rental House	15 Newton St	Southborough
Grand Army of the Republic Hall	275-279 Main St	Marlborough
Not Named in Database	152 Washington St	Holliston
Morini, Robert House	90 Central St	Framingham
Channing, Dr. Walter Silo	177 Farm Rd	Sherborn
Casey's Diner	36 South Ave	Natick
Schaller, Leopold House	10 Schaller St	Wellesley
Alden, Joseph House	17 Baker St	Foxborough
Dedham Rock Boundary Marker	Pine St	Norfolk
Norwood National Bank	675 Washington St	Norwood
Canton Institution for Savings	557 Washington St	Canton
Not Named in Database	1 Dexter Rd	Wellesley
Not Named in Database	22 Atwood St	Wellesley
Saint Luke's Roman Catholic Church Convent	21 Beech St	Belmont
Readville Color Works - Bldg #1 - Dextrine Works	40-46 Sprague St	Boston

HISTORIC SITE NAME	ADDRESS	TOWN NAME
Piebler, Otto Garage	185 Dean Rd	Brookline
Toll Gate Cemetery	Hyde Park Ave	Boston
Not Named in Database	102 Davis Ave	Brookline
Witherbee, John B. House	44-44A Burroughs St	Boston
McAroy, P. House	31 White Pl	Brookline
Brookline District Court House	360 Washington St	Brookline
Whittier, Albert House	40 Churchills Ln	Milton
Ford, Patrick W. House	48 Peter Parley Rd	Boston
Not Named in Database	7 Thwing St	Boston
Not Named in Database	32 Warwick St	Boston
Not Named in Database	7 Saint Marks Rd	Boston
Not Named in Database	158 Neponset Ave	Boston
Upham's Corner Market, The	600-610 Columbia Rd	Boston
Massachusetts Wholesale Food Terminal	115-141 Newmarket Sq	Boston
Strandway, The	William J. Day Blvd	Boston
Not Named in Database	33 Monument Sq	Boston
Not Named in Database	136 Walnut St	Watertown
Jenney, Paul Building	1309 Beacon St	Brookline
Graffam, Peter House	114 Naples Rd	Brookline
Not Named in Database	15 Gray Gardens West	Cambridge
Not Named in Database	10 Francis Ave	Cambridge
Emmanuel College - Marian Hall	264-274 Brookline Ave	Boston
Joy, Charles House	86 Marlborough St	Boston
Not Named in Database	445 C St	Boston
Deane, Ezra - Williams, George House	21-23 Fayette St	Cambridge
Lechmere Point Corporation Row House	25 Third St	Cambridge
Kelly, Hugh and Peter J. House	28 Mystic St	Boston
Palladio Hall - Rose Croix Hall	50-62 Warren St	Boston
Maguire, Thomas F. Apartment House	16 Wait St	Boston
Not Named in Database	542 Columbus Ave	Boston
Not Named in Database	43-45 Waverly St	Boston
Reed, Alfred House	232 Beacon St	Boston
Frothingham, E. House	476 Beacon St	Boston
Corsano, James Apartment Block	146 Gove St	Boston
Stimpson, George - Mulla, John Double House	1 Adams St	Boston
Keith, C. S. Row House	53 Walter St	Boston
Hancock, John Life Insurance Company Building	186-200 Devonshire St	Boston
Tobey, J. W. House	118 Newbury St	Boston
Phillips, John Building	37 Union St	Boston
Cobb Lime Company Row House	772 East Broadway	Boston
Falvey, J. H. House	948 East Broadway	Boston
Pratt, Henry House	19 Pratt St	Malden
Pratt, Adrian Z. House	73 Mount Prospect St	Bridgewater
Shed, Joel House	Grove St	Bridgewater
Bridgewater Shoe Corporation	42 Spring St	Bridgewater
Kearns, John H. House	19 Emery St	Holbrook
Not Named in Database	311 South Franklin St	Holbrook
Renner, J. House	465 Union St	Rockland

HISTORIC SITE NAME	ADDRESS	TOWN NAME
Lovell, E. House	174 Pond St	Weymouth
Hatch, George Francis High School	36 Center St	Pembroke
Curtis, Job House	78 Hingham St	Rockland
Congregational Church Horse - Carriage Sheds	550R Hanover St	Hanover
Slate, Paul B. House	118 Dimmock St	Quincy
Boyd and Berry Three-Decker	770 Columbia Rd	Boston
Not Named in Database	936 Commercial St	Weymouth
Weld, Dr. Charles Goddard House	147 Bay State Rd	Boston
Beebe, Lucius House	96 Bay State Rd	Boston
Tierney, Mary E. House	61 Edge Hill Rd	Winthrop
Not Named in Database	10 Pleasant St	Revere
Not Named in Database	5 Weston Rd	Hingham
Cross, Moses House	414 Main St	Hingham
New Atlantic Guest House, The	10 Valley Beach Ave	Hull
Tyrer, Charles Edward House	347 North Main St	Cohasset
Seavens, Henry House	10 Booth Hill Rd	Scituate
Willcutt, Wallace House	69 Summer St	Cohasset
Watertown Arsenal - Forge and Smith Shop	Talcott Ave	Watertown
Hatch's Spring Brook Farm	127 Wapping Rd	Kingston
Weston, Gershom B. - Bradford, Hannah House	88 Surplus St	Duxbury
Windsor, Sanford House	403 Washington St	Duxbury
Mayo House	23 Glades Rd	Scituate
Not Named in Database	52 Cliff Rd	Milton
Not Named in Database	90 Irving St	Millis
Not Named in Database	4 Jason Terr	Boston
Not Named in Database	101 Old Harbor St	Boston
Not Named in Database	23 Thomas Pk	Boston
Not Named in Database	18 Denny St	Boston
Buss, William and Samuel K. House	4 Rollins Pl	Boston
Boott, Anna House	61 Hancock St	Boston
Linfield, Charles B. - Dever, George W. House	696 South Main St	Randolph
Eldridge, Abby Gertrude Jones House	134 South St	Norwell
Briggs, Joseph W. House	108 Main St	Norwell
Old Harbor Parkway - Kosciuszko, Tadeusz Monument	Columbia Rd	Boston
Not Named in Database	171 Union St	Millis
Porter, Alexander S. and Mary O. Town House	22 Brimmer St	Boston
Broyslaw, James House	49 Sea St	Weymouth
Not Named in Database	37-37A Joy St	Boston
Vickery, John G. House	130 Maple St	Plympton
Congregational Church Cemetery - Pratt, C. Stone	2 Central St	Wellesley
Cowell, William House	430 South St	Wrentham
Lake, Dr. Hiram House	769 Washington St	Holliston
Kieley, William C. House	51 Mechanic St	Holliston
Morrison House	390 Central St	Holliston
Mitchell, Granville C. House	111 North St	Medfield
Wood, Owen - Coburn, Alonzo House	1 Maple St	Hopkinton
Johnson, Capt. Elisha Jr. Barn	26 Lynbrook Rd	Southborough
Not Named in Database	44 Oak Hill Rd	Southborough

HISTORIC SITE NAME	ADDRESS	TOWN NAME
Not Named in Database	82 Newton St	Southborough
Whit's Diner - Lloyd's Diner	184A Fountain St	Framingham
Dadmun, William House	47 Pleasant St	Marlborough
Gaines, Franklin House	69-71 Franklin St	Framingham
Collins, Timothy House	47 Lake St	Sherborn
Bird, Warren - Jennings, John House	194 Union St	Natick
Foxborough State Hospital - Main Garage	Chestnut St	Foxborough
Bonney - Kimball House	299 South St	Medfield
Not Named in Database	92-94 Common St	Walpole
Talbot - Chapin House	70 Maskowonicut St	Sharon
Miller, Herbert H. House	121 Walpole St	Norwood
Rathbun, William F. House	146 Nichols St	Norwood
May, George W. House	27 Pine St	Easton
Withington, John Jr. House	1429 Washington St	Canton
Bennett, William House	14 Cottage St	Wellesley
Parker House	44 Washington St	Wellesley
Evileth, Daniel House	748 High St	Westwood
Cronin, Charles Three Decker	85 Belgrade Ave	Boston
Gordon, David M. House	48 Greycliffe Rd	Boston
Not Named in Database	1137 Hyde Park Ave	Boston
Hardy, Horatio N. House	34 Mattakeeset St	Boston
Bolles House	54 Briarfield Rd	Milton
Anderson, J. Alfred Apartment Building	97A-B Montebello Rd	Boston
Adams - Nervine Asylum Director's House	1020 Centre St	Boston
Hurwitz and Goldberg Apartment Building	10-22 Melvin St	Boston
Not Named in Database	17 Marcella St	Boston
Paine, Robert Treat House	38 Sussex St	Boston
Emmel, Charles Two-Family House	5 Craft Pl	Boston
Not Named in Database	25 Arlington St	Cambridge
Not Named in Database	29-31 Foster Rd	Belmont
Ballard, William B. - Coolidge, Henry S. House	45 Kenwood St	Brookline
Conley, George - Graffam, Peter House	31 Osborne Rd	Brookline
Lawrence, The Apartments	90 Saint Mary's St	Boston
Dobbins and Draper Store	736-750 Massachusetts Ave	Cambridge
Not Named in Database	196 West Brookline St	Boston
Not Named in Database	7 Warwick St	Boston
Draper, James House	297 Commonwealth Ave	Boston
Wheatland, George House	233 Marlborough St	Boston
Otis - Wyman House	67 Thurston St	Somerville
Not Named in Database	4 Mystic St	Boston
Pierce, John House	33 Mystic St	Boston
Not Named in Database	8 Griggs Pl	Boston
Mendum, John - Hill, Alfred House	62 Perrin St	Boston
Dana, Etta House	250 Seaver St	Boston
Not Named in Database	396 Beacon St	Boston
Leland, L. House	422 Beacon St	Boston
Weston, David B. - Mason, Rufus House	33 Russell St	Boston
Page, Enoch House	5 Russell St	Boston

HISTORIC SITE NAME	ADDRESS	TOWN NAME
Boston Society of the New Jerusalem Building	144 Bowdoin St	Boston
Not Named in Database	42 Concord Sq	Boston
Not Named in Database	26 Concord Sq	Boston
Not Named in Database	24 Concord Sq	Boston
Brigham, Peter Bent Building Addition Annex	25 Lancaster St	Boston
Nash, W. C. House	245 Newbury St	Boston
Boston Lunatic Hospital - E Ward	591 Morton St	Boston
Boston Penny Savings Bank	1361-1365 Washington St	Boston
Not Named in Database	56 Medford St	Chelsea
Kresge, S. S. Company Block	432 Broadway	Everett
Woodlawn Cemetery	302 Elm St	Everett
Lowe, Abram G. Barn	37 Pleasant St	Bridgewater
Ames - Parsons House	136 South St	Bridgewater
East Bridgewater First Parish Church Unitarian	234 Central St	East Bridgewater
Not Named in Database	217 North Franklin St	Holbrook
Van Horne, George House	42 Washington St	Milton
Adams National Historic Site - Front Gates - Wall	135 Adams St	Quincy
Gilmore Street, 15	15 Gilmore St	Quincy
Not Named in Database	207 Thomas Burgin Pkwy	Quincy
Whitman, Edith W. House	29 Whitney Rd	Quincy
Not Named in Database	28 Edgewood Cir	Quincy
Not Named in Database	394 Meridian St	Boston
Tibbetts, George W. House	100 Grovers Ave	Winthrop
Not Named in Database	51 Hersey St	Hingham
Not Named in Database	21 Cottage St	Hingham
Not Named in Database	172 East St	Hingham
Tower, Charlotte Myra Bates House	162 Sohier St	Cohasset
Parker, Marinda C. Barn	21 Ripley Rd	Cohasset
Hiltz, Harry House	8 Highland Ct	Cohasset
Cochituate Aqueduct	Cochituate Aqueduct	Boston
Winslow School, Old	Careswell St	Marshfield
Ford House	91 Old Colony Ln	Marshfield
Galiano, Harriet A. House	42 Peterson Rd	Duxbury
Bright, H. Horace House	76 Chapman St	Canton
Soule, Nathan House	82 Powder Point Ave	Duxbury
Camp Chappa Challa Small Cabin	98 Powder Point Rd	Duxbury
Thurmond, George M. House	10 Baileys Causeway	Scituate
Gerber, Nathan House	10 Pope Hill Rd	Milton
Not Named in Database	93 Brook Rd	Milton
Zotos, John House	28 Old Coach Rd	Cohasset
Meehan, John F. House	33 Forest Notch	Cohasset
Ward, Joseph A. House	66 Brook St	Scituate
Maple Street	2167 Washington St	Canton
Not Named in Database	395 East Fifth St	Boston
Barnard, John M. - Deshon, James House	13 Temple St	Boston
Saint Mary of the Angels Roman Catholic Church	2056 Columbus Ave	Boston
Not Named in Database	14 Cedar Lane Way	Boston
Factory Buildings Trust Chimney Stack	41-45 Wormwood St	Boston

HISTORIC SITE NAME	ADDRESS	TOWN NAME
Cobb, Susan S. House	51 North Main St	Natick
Not Named in Database	39R North Main St	Natick
Adams, Abigail Birthplace - Visitor Shop	180 Norton St	Weymouth
Spring Brook Cemetery - Dean Family Marker	Spring St	Mansfield
Ashdod Cemetery	Keene St	Duxbury
Mitchell, Roderick M. House	33 West Union St	Ashland
Not Named in Database	202 Northampton St	Boston
Dean, Eliab House	171 Thompson St	Middleborough
Jennison, George - Moore, Artemas House	42 Main St	Southborough
Nutt, John House	11 Maple Ave	Hopkinton
Not Named in Database	203 Pleasant St	Ashland
Cushing House	208 Washington St	Holliston
Sudbury River Flood Control	Central St	Framingham
Medfield State Hospital - Ward B-2	45 Hospital Rd	Medfield
NRDEC Building #46 - Family Housing	Kansas St	Natick
First Wayland High School	55 Cochituate Rd	Wayland
Foxborough State Hospital - Staff Cottage	Chestnut St	Foxborough
Medfield Town Pound	High St	Medfield
Bullard, Silas - Clark, Charles House	63 South St	Medfield
Easton - Sharon Boundary Marker	Massapoag Ave	Easton
Not Named in Database	33 Central St	Easton
Gay, Benjamin House	1261 West St	Stoughton
Not Named in Database	75 Curve St	Wellesley
Not Named in Database	155 Grove St	Wellesley
Not Named in Database	67 Adams St	Waltham
Ancient Order of United Workmen Building	282-290 Moody St	Waltham
Anderson, Alexander House	42 Cerdan Ave	Boston
Not Named in Database	17 Goodway Rd	Boston
Not Named in Database	55 Blake Rd	Brookline
Not Named in Database	46 Ridge Rd	Milton
Wilderness, The	Franklin Park	Boston
Forest Hills Cemetery	95 Forest Hills Ave	Boston
Not Named in Database	33 Roxbury St	Boston
Not Named in Database	28 Dunreath St	Boston
Adams, Nathaniel House	326 Dudley St	Boston
Not Named in Database	23 Saint Marks Rd	Boston
Not Named in Database	35 Falmouth St	Belmont
Not Named in Database	194 Brattle St	Cambridge
Hall - Sargent House	360 High St	Medford
Highland Congregational Church	738 Parker St	Boston
Wheatland, George - Odin, Annie House	375 Marlborough St	Boston
Not Named in Database	12 Dartmouth Pl	Boston
Not Named in Database	19-21 LaGrange St	Boston
Not Named in Database	3 Hudson St	Boston
Conant, A. F. House	17 Arlington St	Boston
Gray, Ed House	293 Beacon St	Boston
Charlestown Heights - Perimeter Retaining Wall	Medford St	Boston
Weston, David B. - Mason, Rufus House	4 Bolton Pl	Boston

HISTORIC SITE NAME	ADDRESS	TOWN NAME
Merrill, Silas House	274 Newbury St	Boston
Cooper, James Double House	91 Baldwin St	Boston
Hano, Samuel Company Worker Housing	6-8 Hano St	Boston
Green, Mathew W. Store - Anchor House	236-238 Commercial St	Boston
Jacobs, Louis L. House	11 Clive St	Boston
Not Named in Database	1 North Bennet Ct	Boston
Not Named in Database	277-283 Main St	Everett
Not Named in Database	19 Shaw Rd	Bridgewater
Mitchell, Cushing House	90 Central St	East Bridgewater
Diman, Henry H. - Tibbetts, Webster House	193 South Franklin St	Holbrook
Reed, Maj. Edward Payson Lumber Yard Office	257 North Ave	Abington
Clark House	876 Main St	Hanson
Drew - Soper, Isaac House	55 Spring St	Hanson
DiTullio, John House	71 Glendale Rd	Quincy
Walker, Harry House	63 President's Ln	Quincy
Hall, Edward House	122 Dixwell Ave	Quincy
Not Named in Database	73 Washington St	Weymouth
Not Named in Database	1441 Commercial St	Weymouth
Not Named in Database	255-265 Meridian St	Boston
Goldfinger, Joseph House	61 Saint Andrew Rd	Boston
Herson, Frank S. House	36-38 County Rd	Chelsea
Not Named in Database	12 Weston St	Hingham
Kelley, Forbes W. House	50 Pleasant St	Hingham
French House	255 North St	Hingham
Not Named in Database	243A North St	Hingham
Gottling, Philip F. House	15 Windy Hill Rd	Cohasset
Lothrop, Richard Barn	124 Atlantic Ave	Cohasset
Harvard University - Canaday Hall	Harvard Yard	Cambridge
Not Named in Database	64 Evergreen St	Kingston
Peterson, Edwin Lloyd House	27 Ashburton Ave	Marshfield
Cushing Brothers Garage and Dodge Showroom	5 Chestnut St	Duxbury
Marion Path	Marion Path	Brookline
Vine Lake Cemetery - Prentiss, Rev. T. Monument	Main St	Medfield
Tis, Robert J. House	11 Hugh Strain Rd	Cohasset
Clement, George House	9 Grafton Ave	Milton
Kingston Animal Hospital	192 Main St	Kingston
Belcher, Frederick L. House	224 South Main St	Randolph
Sharon Sanatorium Matron's Building	21 Everett St	Sharon
Milliken, George F. House	44 Virginia St	Boston
Factory Buildings Trust Industrial Building #2	21 Wormwood St	Boston
Camp Wonderland Cabin	186 Massapoag Ave	Sharon
South Street over Stony Brook	South St	Waltham
Coolidge, W. B. House	54 Summer St	Weymouth
Cook, George House	787 Broadway	Somerville
Hardy, Isaac House	67 Florence St	Somerville
Appleyard, Robert G. House	34 Reservoir Rd	Cohasset
Ames Shovel and Tool Company Company Tenement #12	26-28 Oliver St	Easton
Perkins - Robinson Double Rowhouse	5-6 Lathrop Pl	Boston

HISTORIC SITE NAME	ADDRESS	TOWN NAME
Fitzgerald, Maurice House	24 Columbus Ave	Easton
Not Named in Database	367 Canton Ave	Milton
Barber, Henry L. House	110 Arlington Rd	Brookline
Cohen, Louis W. House	5 Kensington Cir	Brookline
Hart, Dudley N. House	40 Glenoe Rd	Brookline
Simon, Samuel House	1087 West Roxbury Pkwy	Brookline
Not Named in Database	210 Reservoir Rd	Brookline
Wayside Inn	393 Massachusetts Ave	Arlington
Not Named in Database	188 Pleasant St	Arlington
French, A. D. Building	398-404 Moody St	Waltham
Emerson, Darius R. House	28-30 Emerson St	Newton
Ray, M. L. House	29 Pearl St	Newton
Pope, Edward House	136 Hunnewell Ave	Newton
Snow, Daniel E. House	116 Waverley Ave	Newton
Hammond Pond Parkway - Boylston Street Overpass	Hammond Pond Pkwy	Newton
Kenslea, Catherine House	103 Bridge St	Newton
Quirk, Michael House	86 West St	Newton
Not Named in Database	20 Clinton St	Newton
Crafts Street City Stable	90 Crafts St	Newton
Doane, Mary F. House	15 Davis St	Newton
Not Named in Database	25 Hunter St	Newton
Parks, Arthur House	315 Highland Ave	Newton
Wood, E.B. House	44 Bourne St	Newton
Ross, Henry F. House	94 Harvard St	Newton
Williams, Thomas Scott School	141 Hancock St	Newton
Newton City Hall and War Memorial	1000 Commonwealth Ave	Newton
Emery, Stephen A. House	47 Hancock Ave	Newton
Chapman, Harriet M. House	11 Marshall St	Newton
Not Named in Database	542-544 Walnut St	Newton
Not Named in Database	380-386 Ward St	Newton
Williams, Mary E. House	42 Berwick Rd	Newton
Pietro, Isalo House	59 Pine Ridge Rd	Newton
Folsom House	36 Plainfield St	Newton
Not Named in Database	141 Webster St	Newton
Not Named in Database	159 Commonwealth Ave	Newton
Not Named in Database	309-321 Walnut St	Newton
Not Named in Database	60 Manchester Rd	Newton
Not Named in Database	12 Milo St	Newton
Fenno, J. Brooks House	100 Old England Rd	Newton
Not Named in Database	31 Melville Ave	Newton
Not Named in Database	40 Mosman St	Newton
Not Named in Database	48 Reservoir Ave	Newton
Not Named in Database	22 Traverse St	Newton
Not Named in Database	13-15 Woodrow Ave	Newton
Perkins, Harry D. House	27 Aspen Ave	Newton
Cross, Mary House	25 Curve St	Newton
Simonds, John G. House	57 Hancock St	Newton
Not Named in Database	34 Moreland Ave	Newton

HISTORIC SITE NAME	ADDRESS	TOWN NAME
Hyde, Timothy House	9 Burdean Rd	Newton
Not Named in Database	80 Dyer Ave	Milton
Lowell, Fred House	33 Houston Ave	Milton
Not Named in Database	72 Audubon Rd	Milton
Not Named in Database	9 Catherine Rd	Milton
Not Named in Database	34 Mary Ellen Rd	Newton
DiMatteo Fruit and Produce Store - Pace's Grocery	40-42 Cross St	Boston
Not Named in Database	152 Salem St	Boston
Bradbury, William - Nichols, George House	36 South St	Medford
Not Named in Database	94 Hutchings St	Boston
Mount Auburn Cemetery - Raymond, Eleanor Agnes Monument	580 Mount Auburn St	Watertown
Mount Auburn Cemetery - Fletcher, Richard Sarcophagus	580 Mount Auburn St	Watertown
Mount Auburn Cemetery - Damon, John Wade Monument	580 Mount Auburn St	Watertown
Not Named in Database	247 Blue Hills Pkwy	Milton
W. M. Granite Works Building	27 Canal St	Medford
Lieberman Block	438 High St	Medford
Not Named in Database	1661 Commonwealth Ave	Boston
Not Named in Database	9 Waldeck Rd	Milton
Not Named in Database	80 Waldeck Rd	Milton
Not Named in Database	90 Reservation Rd	Milton
Not Named in Database	52 Rowe St	Milton
Not Named in Database	290 Edge Hill Rd	Milton
Standish, Myles Park	0 Mayflower Ave	Duxbury
Ballou, Russell A. Row House	6 Chesterton St	Boston
McCarthy, Timothy House	11 Langdon St	Boston
Stevens, Charles Chandler and Nancy Mathilda Bowers House	87 North St	Medford
Tyler, John M. - Macone, Daniel A. and Edith House	13 Sturtevant Terr	Medford
Pollen, Joseph Shelton and Nellie Belle Gaskins House	20 Logan Ave	Medford
Not Named in Database	7 Irving Rd	Weston
Not Named in Database	31 Wales St	Boston
Cruickshank, William and Sarah House	192 Auburndale Ave	Newton
Not Named in Database	358 Sumner St	Boston
Not Named in Database	217 Webster St	Boston
Daisley, William House	249 Webster St	Boston
Not Named in Database	2 Barry St	Randolph
Armstrong World Industries Loading - Storage Building	0 Hancock St	Braintree
Not Named in Database	111 Green St	Brockton
Not Named in Database	242 Main St	Brockton
Not Named in Database	8 Spafford Rd	Milton
Bates, Joseph S. Barn	87 Broadway	Hanover
Leatherbee House	35 Hartwell St	Boston
Dillon, Michael J. House	43 Nazing St	Boston
Williams Garage	15R Schuyler St	Boston
Wood - Wetherbee House	33 Schuyler St	Boston
O'Neill, E. I. House	81 Crowninshield Rd	Brookline
Not Named in Database	14 Spooner St	Easton
Not Named in Database	20 Spooner St	Easton
Not Named in Database	9 Pleasant St	Easton

HISTORIC SITE NAME	ADDRESS	TOWN NAME
Sylvester, Henry House	74 Glades Rd	Scituate
Not Named in Database	185 Summer St	Weston
Lyons, Joseph House	51 Elmore St	Boston
Not Named in Database	161 Moraine St	Brockton
Cobb, C. P. House	166 Summer St	Brockton
Not Named in Database	231-233 Commercial St	Braintree
New England Telephone Company Exchange	442-446 Washington St	Braintree
Not Named in Database	2 Crooks St	Medway
Wrentham State School Secondary Green	Emerald St	Wrentham
Not Named in Database	237-239 Pleasant St	Millis
Orchard Street Stone Wall System	Orchard St	Medfield
Tilden, William S. House	15 Spring St	Medfield
Buckley House	145 Hayden Rowe St	Hopkinton
Bacon, C. W. House	73 Southville Rd	Southborough
Not Named in Database	51 Central St	Southborough
Brostrom House	55 Pleasant St	Framingham
Eames House	33-35 Highland St	Framingham
NRDEC Building #5 - Technology Engineering Labs	Second Ave	Natick
Parker, Betsy House	605 South Main St	Mansfield
Allen, Dr. William G. House	70 North Main St	Mansfield
Pratt, Amasa House	450 East St	Mansfield
Whiting, Albertus J. House	26 Valley St	Norfolk
NY, NH & H RR, Readville - Boston Bridge #19.17	South Main St	Sharon
Ide, Capt. Charles House and Store	22 North Main St	Sharon
Esty, Bessie R. House	1452 Washington St	Canton
Bradford, Gamaliel House	7 Bradford Rd	Wellesley
Not Named in Database	4 Woodcliff Rd	Wellesley
Not Named in Database	109 Washington St	Westwood
Guild, Joseph House	14 Franklin Sq	Dedham
Needham Free Public Library	1139 Highland Ave	Needham
Stanton, Walter B. House	78 Marion Rd	Watertown
Thompson, B. F. House	7 Sunnyside St	Boston
Burns, John Garage	289 Clinton Rd	Brookline
Hood, Frederick C. House	440 Walnut St	Brookline
Reynolds, M. F. House	33-35 Waverly St	Brookline
Tucker, Stillman L. Blue Hill Market	959 Canton Ave	Milton
Perry, Elizabeth House	193 Hinckley Rd	Milton
Not Named in Database	28 Charlotte St	Boston
Watson, Robert A. Double House	28-30 Hillside St	Boston
Not Named in Database	11 Linwood St	Boston
Not Named in Database	59 Marcella St	Boston
Allston Auto Exchange - Allston Auto Body Repairs	116-118 Brighton Ave	Boston
Goodwin, Nathaniel C. Row House	72 Forest St	Boston
Ricker, C. E. House	15 West Tremlett St	Boston
Woodruff, Frank House	131 Kilsyth Rd	Boston
Newhall, Charles A. Apartment Building	1 Clinton Path	Brookline
Not Named in Database	286 Chestnut Hill Ave	Boston
Harvard Business School - Gallatin Hall	Soldiers Field Rd	Boston

HISTORIC SITE NAME	ADDRESS	TOWN NAME
Not Named in Database	92 Brattle St	Cambridge
Brattle, William House	42 Brattle St	Cambridge
Not Named in Database	12 Williams Ct	Somerville
Wilson, C. B. House	238 Commonwealth Ave	Boston
Bean, Ivory Building	112 Saint Botolph St	Boston
Stevens, Atherton Haugh House	74 Winter St	Cambridge
Not Named in Database	26 Hanson St	Boston
Not Named in Database	54 Perrin St	Boston
Not Named in Database	50 Perrin St	Boston
Not Named in Database	34 Appleton St	Boston
New England Medical Center Hospital	14 Nassau St	Boston
Gregorson, William Estate Caretaker's Cottage	9 LaGrange Pl	Boston
Bradlee, John House	115 Beacon St	Boston
Wainwright, H. C. House	365 Beacon St	Boston
Not Named in Database	20 Brier Rd	Boston
Suffolk County Courthouse Addition	1 Pemberton Sq	Boston
Weber, Anthony Double House	16 Boylston St	Boston
Haymarket Subway Station - Tremont Street Subway	New Sudbury St	Boston
Greenleaf, R. C. House	30 Newbury St	Boston
Fox, I. J. Building	407 Washington St	Boston
Blumenthal, Charles Two-Family House	19-21 Summer St	Boston
Howes Brothers Tanning Company	321-325 Summer St	Boston
Woods House	58 Bennett St	Boston
Williams, John E. Double House	33-35 Green St	Boston
Kelly, Hugh House	293 Bunker Hill St	Boston
Not Named in Database	56 Beacon St	Chelsea
Not Named in Database	1 Park St	Chelsea
Underhay, John House	289 North Franklin St	Holbrook
Dudley, Dr. Henry W. House	64 Centre Ave	Abington
Crossett Shoe Factory Administrative Office	81 Birch St	Abington
Dyer, Henry Barn	531 Pleasant St	Weymouth
Not Named in Database	793 Pleasant St	Weymouth
Washburn, Zenas Milton Octagon House	82 Mayflower Rd	Plympton
Not Named in Database	551 Main St	Hanover
Not Named in Database	1143 Washington St	Hanover
Norwell First Parish Church Cemetery	692-712 Main St	Norwell
Adams National Historic Site - Beale Stone Wall	135 Adams St	Quincy
Not Named in Database	62 Hawthorne St	Weymouth
Not Named in Database	123 High St	Weymouth
City Hospital Building	Long Island Rd	Boston
Not Named in Database	7 Monmouth St	Boston
Not Named in Database	22 Monmouth St	Boston
Captain's Row	92 Marginal St	Chelsea
Winthrop Junior High School	40 Hermon St	Winthrop
Boston to Hingham Milestone	685 Main St	Hingham
Fearing, David House	297 Main St	Hingham
Not Named in Database	19 Beal St	Hingham
Not Named in Database	17-17A Thayer St	Hingham

HISTORIC SITE NAME	ADDRESS	TOWN NAME
Stearns, R. H. House	5 Meade Ave	Hull
Sjogren, Frithrof House	312 Jerusalem Rd	Cohasset
Mill Creek Railroad Bridge	Mill Creek	Chelsea
Sweetser West India Goods	459 Washington St	Duxbury
Norwell Old Second Church Cemetery	930 Main St	Norwell
Not Named in Database	7 Cherry St	Southborough
Hollingsworth, Amor Leander House	42 Blue Hills Pkwy	Milton
Not Named in Database	1 Fieldstone Rd	Milton
Millis, Henry L. Worker Housing	21 Curve St	Millis
Not Named in Database	34 Forest Notch	Cohasset
Cummings, John House	35 Brook St	Scituate
Alden, Dr. Ebenezer House	101 Lafayette St	Randolph
Arnold, Jonathan M. Double House	67 Old Harbor St	Boston
Not Named in Database	137 Savin Hill Ave	Boston
Walpole Water Works Garage - Storage Building	1303 Washington St	Walpole
Terrace Hill Cemetery - Jackson Memorial Chapel	South St	Walpole
Horton, Calvin Double House	34 Glen St	Somerville
Not Named in Database	80 Charles St	Boston
Davis, James Stable - Burnham, Henry D. House	77 Chestnut St	Boston
Haskell, Samuel Crocker Lawrence Tenant House	117 Summer St	Medford
Perkins School for the Blind - Director's House #2	175 North Beacon St	Watertown
Atkinson, Harry House	187 Bacon St	Natick
Not Named in Database	21 Revere St	Boston
Not Named in Database	41 West Cedar St	Boston
Walnut Park Apartments	38 Walnut Pk	Boston
Burnham, Edward L. House	40B Nichols Rd	Cohasset
Hayes, Annie House	992 Morrissey Blvd	Boston
Saint Francis of Assisi Church Convent	Washington St	Braintree
Not Named in Database	21 Elm Terr	Braintree
Not Named in Database	11 Broad St	Weymouth
Brastow, George House	279 South St	Wrentham
Not Named in Database	246 Plain St	Millis
Mason, Lowell House	25 Adams St	Medfield
Allen, Joseph House	260 North St	Medfield
Fairbanks, L. F. House	65 Main St	Hopkinton
Not Named in Database	152 Marlborough Rd	Southborough
Barney, George F. - Marsh, Alexander Jr. House	8 Main St	Southborough
Batchelder, Benjamin F. House	313 Washington St	Holliston
Leland, William Apple Orchard	46 Pleasant St	Sherborn
Franchi, John House	1035 Waverly St	Framingham
Not Named in Database	48 Miller St	Medfield
Babcock, George Barn	44 South St	Medfield
Cheney, Timothy - Curtis, Bradford House	419 Main St	Medfield
Evans, Perley V. House	96 Winter St	Norwood
Craigin, Dr. Francis M. - Briggs, Carles A. House	21 Walpole St	Norwood
French, John House	147 South St	Avon
Higgins, Andrew House	43-45 Cottage St	Wellesley
Not Named in Database	31 Livermore Rd	Wellesley

HISTORIC SITE NAME	ADDRESS	TOWN NAME
MacLeod, William House - Westwood Lodge	45 Clapboardtree St	Westwood
Pendergast, George H. House	341 Clapboardtree St	Westwood
Saint John's Episcopal Church Rectory	97 Deerfield St	Westwood
Stevens - Chickering House	1084 Brush Hill Rd	Milton
Not Named in Database	1196-1210 Boylston St	Brookline
Not Named in Database	880-882 Hyde Park Ave	Boston
Peters, Harold House	60 Patten St	Boston
Shaw, Henry S. Gardener's Cottage	320 Brook Rd	Milton
Page, Charles J. House	254 Amory St	Boston
Beale, Joseph H. House	71 South Sydney St	Boston
Warren, George Washington House	7 Monument Sq	Boston
Richmond Court Town House	1203 Beacon St	Brookline
Bridge, Abel E. Row House	10 Auburn St	Boston
Melvin, Isaac House	19 Centre St	Cambridge
Not Named in Database	174 West Brookline St	Boston
Symphony Hall	301 Massachusetts Ave	Boston
Davis, Sarah House	396 Marlborough St	Boston
Horn, E. B. House	50 Hereford St	Boston
Jones, Josiah M. House	40 West Newton St	Boston
Blodgett, Elizabeth House	65 Boston St	Somerville
Not Named in Database	40 Sixth St	Cambridge
Wells, John Row House	4 Johnny Ct	Boston
May, Charles Three-Decker	819 Dorchester Ave	Boston
Not Named in Database	11-13 Essex St	Boston
Hunnewell, John L. - Breed, Ebenezer House	15 Park St	Boston
Not Named in Database	43-45 Kingston St	Boston
Tremont Building	67-81 Tremont St	Boston
Rand, William S. House	224 Newbury St	Boston
Keys Two-Family House	8-10 Washington St	Boston
Not Named in Database	43-45 Morse Ave	East Bridgewater
Plympton Public Library	248 Main St	Plympton
Arnold House	239 Spring St	Hanson
Cushing, David - Chubbuck House	1175 Main St	Hingham
Sylvester, Samuel Salmond and Clara House	37 Washington St	Hanover
Lindbohm, A. G. House	26 Eaton St	Milton
Not Named in Database	124-126 Glendale Rd	Quincy
Grant, Freeman W. House	247 Washington St	Quincy
Souther - Drake - Graham House	356 Washington St	Quincy
Nelson, John R. House	4 Brunswick St	Quincy
Hall, William A. House	43 Front St	Weymouth
Bates, Abraham House	238 Middle St	Weymouth
Not Named in Database	925 Commercial St	Weymouth
Not Named in Database	419 Meridian St	Boston
Not Named in Database	61 Hawthorn St	Chelsea
Not Named in Database	131 Saratoga St	Boston
Zuccari, Natale House	20-22 Lambert's Ln	Cohasset
North Cohasset - Perkins - Green Gate Cemetery	Jerusalem Rd	Cohasset
Scituate Arts Association Center	7 Henry T. Bailey Rd	Scituate

HISTORIC SITE NAME	ADDRESS	TOWN NAME
M. I. T. - Pierce, Harold Whitworth Boat House	Charles River	Cambridge
Harvard University - Widener Library	Harvard Yard	Cambridge
Evergreen Cemetery	Green St	Kingston
Chandler, Henry C. House	42 Franklin St	Duxbury
Vine Lake Cemetery - Adams, Jemima Marker	Main St	Medfield
Brown, Albert E. House	133 Clapp Rd	Scituate
Pratt, Jennet House	21 Summer St	Scituate
Vinal, Dexter Barn	26 Grove St	Scituate
Dedham Medical Associates Building	745 High St	Dedham
Not Named in Database	562 South Franklin St	Holbrook
American Telephone and Telegraph Building	6 Green St	Kingston
Not Named in Database	62 First Parish Rd	Scituate
Not Named in Database	3 Jason Terr	Boston
Not Named in Database	273-275 Savin Hill Ave	Boston
Not Named in Database	366A-366B Savin Hill Ave	Boston
Rumney Marsh Burying Ground - Cutler, Mary Stone	Butler St	Revere
Not Named in Database	11 West St	Medford
Not Named in Database	38-40 Grove St	Boston
Hession, Patrick Apartment Building	9 Powers Ct	Boston
Not Named in Database	129 Hollis Ave	Braintree
South Shore Catholic High School	Independence Ave	Braintree
O'Brien, J. House	209 Hayden Rowe St	Hopkinton
Corson House	27 Church Ave	Franklin
Pallone - Rosa House	30 Lewis St	Franklin
Leland, Hermon House - Corporation House	8 Railroad St	Holliston
Not Named in Database	634 Washington St	Holliston
Holbrook Church Organ Factory	1005 Main St	Millis
Noon Hill Road Bridge Stone Wall System	Noon Hill Rd	Medfield
Hyde, Solomon House	54 Main St	Southborough
Roosevelt School	Fay Rd	Framingham
Not Named in Database	318 Washington St	Holliston
Goodwin, Frank W. and Adeline House	71 Elm St	Framingham
Lower Lodge - Hunnewell Estate	811 Washington St	Wellesley
Ellis, E. House	1270 North St	Walpole
Women's Relief Corps Momument	Winter St	Norwood
Norwood Odd Fellows Hall	661 Washington St	Norwood
Morse Thread Mill Storage Building	579 Washington St	Easton
Not Named in Database	589 Washington St	Easton
Morse House	24 Turnpike St	Easton
Easton Public School	92 North Main St	Easton
Not Named in Database	5 Arlington Rd	Wellesley
Not Named in Database	22 Buckmaster Rd	Westwood
Hale Reservation Caretakers House	80 Carby St	Westwood
Not Named in Database	566 High St	Westwood
Lilacs, The	40 Guild St	Dedham
Doggett, Dea. John House	30 Court St	Dedham
Picker House - Boston Manufacturing Company	144 Moody St	Waltham
Not Named in Database	64 Waverley St	Belmont

HISTORIC SITE NAME	ADDRESS	TOWN NAME
Wade House	164 Dean Rd	Brookline
Stewart, Allison House	244 Fisher Ave	Brookline
Thomas House	67 Francis St	Brookline
Not Named in Database	96-98 Boylston St	Brookline
Massachusetts Mental Health Center Research Bldg.	74 Fenwood Rd	Boston
Shaw, Louisa House	75 Hinckley Rd	Milton
Forbes - Balch House	162 Adams St	Milton
Johnston, John J. Double House	16-18 Cobden St	Boston
Not Named in Database	22 Moreland St	Boston
All Saints Church	209 Ashmont St	Boston
Not Named in Database	95-97 Florian St	Boston
Not Named in Database	33 Wilson Pk	Boston
Stecher, William F. House	17 Allston St	Boston
Kennedy, Martha M. G. House	63 Parsons St	Boston
Hill, Aaron House	17 Brown St	Cambridge
Not Named in Database	47 Atherton St	Somerville
Foster, Jacob House	10 Mossland St	Somerville
Somerville Sales and Service Building	363 Highland Ave	Somerville
Lavelli, Edwin C. House	45 Spring St	Somerville
Stony Brook Gate House #1	The Fenway	Boston
Grammercy, The - Gorham, The	1298-1302 Commonwealth Ave	Boston
Whitney, Henry M. Row House	40 Saint Stephen St	Boston
Gazzam, R. A. Trust Apartments II	164 Intervale St	Boston
Sharp, J. I. Building	39 Saint Botolph St	Boston
Fitzpatrick, Michael and Honora Double Three-Decker	223-225 Somerville Ave	Somerville
Not Named in Database	30 Hanson St	Boston
Harlon, Amasa House	456 Shawmut Ave	Boston
Not Named in Database	543 Massachusetts Ave	Boston
Hudson Building	75 Kneeland St	Boston
Jordan - Pope - Bealls - Cotting House	387 Beacon St	Boston
Wilson, John B. and Charles Town House	28 Chestnut St	Boston
O'Hearn, Patrick Three-Decker House	97 Adams St	Boston
Not Named in Database	49 Bowdoin Ave	Boston
Boylston Street Bridge	Boylston St	Boston
Merrill, Silas House	162 Newbury St	Boston
First National Bank of Boston Branch	104 Canal St	Boston
Wells, John Row House	215 Harrison Ave	Boston
Holmes, William A. House	240 Ferry St	Malden
Leach, Franklin House	Pleasant St	Bridgewater
Gill, John House	58 Linfield St	Holbrook
Belcher, Capt. Nathaniel House	326 North Franklin St	Holbrook
Poole, Ludo House	393 Union St	Rockland
Hunt, Horace M. House	53 Webster St	Rockland
Welch, William and Patrick House	186 Union St	Weymouth
Not Named in Database	323 King St	Hanover
Not Named in Database	103 Grandview Ave	Quincy
Hadden, John Monument	20 Sea St	Quincy
Not Named in Database	18 Norfolk St	Weymouth

HISTORIC SITE NAME	ADDRESS	TOWN NAME
Not Named in Database	1282 Commercial St	Weymouth
Not Named in Database	32 Shurtleff St	Chelsea
Caledonia, George Building	1006-1010 Bennington St	Boston
Metcalf, Dr, Ben Hicks Hospital	174 Winthrop St	Winthrop
Not Named in Database	190 North St	Hingham
Not Named in Database	156 Kilby St	Hingham
Charlestown Navy Yard - Sixth Street	Navy Yard	Boston
Cunningham, William House	135 School St	Milton
Sampson, Eden House	558 Washington St	Duxbury
Not Named in Database	147 Front St	Weymouth
Winsor, Capt. George Barn	291 Washington St	Duxbury
End Free Series XV Sculpture	South St	Waltham
Bates, Lot E. House	55 Grove St	Scituate
Prescott, Lloyd W. House	69 Old Pasture Rd	Cohasset
Not Named in Database	69 Grafton Ave	Milton
Saint Joseph Catholic Church Parish House	266 Main St	Kingston
Washington Street Cabins	Washington St	Norwell
Merritt, Harry B. House	93 River St	Norwell
Not Named in Database	78 Grampian Way	Boston
Sullivan, James F. House	25 Fowler St	Randolph
Chadbourne, Henry R. House	3 West Hill Pl	Boston
Catholic Chapel Memorial	71 Pond St	Easton
Cutler, Simeon Newton House	171 Fountain St	Ashland
Slattery, William Apartment House	79 North Margin St	Boston
Not Named in Database	168 Allen St	Braintree
Not Named in Database	36 Thayer St	Braintree
Rays Woolen Company Worker Housing	18 Maple St	Bellingham
Blake, Gardner House	349 East St	Wrentham
First Congregational Church of Franklin	183 Main St	Franklin
Pine Street Stone Wall System	Pine St	Medfield
Maybry, Lowell House	89 Hayden Rowe St	Hopkinton
Hammond, J. House	14 Parker St	Southborough
Fay, Eber S. House	51 Sears Rd	Southborough
Not Named in Database	7 Spring Hill Ave	Marlborough
Leland, Lemuel House	61 North Main St	Sherborn
Northwest School - Unionville School	308 Weston Rd	Wellesley
Tebo, James House	56 Chestnut St	Weston
Gardner, E. House	428 Washington St	Canton
Trinity Episcopal Church	824 Washington St	Canton
Clapp, Albion R. House (2)	5 Cliff Rd	Wellesley
Needham Town Hall	1471 Highland Ave	Needham
Not Named in Database	201 Village Ave	Dedham
Not Named in Database	41 Highland St	Dedham
Wollitzer, Anne House	79 Myrtle St	Watertown
Cook, Charles House	125 Middlesex Rd	Brookline
Anderson, Larz Park Service Building	350 Goddard Ave	Brookline
Tripp House	295 Clinton Rd	Brookline
Not Named in Database	32-34 Southbourne Rd	Boston

HISTORIC SITE NAME	ADDRESS	TOWN NAME
Rothenberg, Francis L. House	15 Chilton St	Brookline
Russell, George II House	395 Hillside St	Milton
Herrick, Robert House	8 Ruggles Ln	Milton
Not Named in Database	31 Brent St	Boston
Pratt, Caleb Double House	122 Elm St	Boston
Robbins, H. L. House	32 Gaston St	Boston
Green, Albert and Lillian Bayliss - Kirkpatrick, Lloyd and Mary Rosina House	39 Stone Rd	Belmont
Robbins, Annette R. House	101 Colchester St	Brookline
Foster, Dr. House	8 Elmwood Ave	Cambridge
Bartlett, A. S. House	49 Garfield St	Cambridge
Lechmere Point Corporation Row House	47 Gore St	Cambridge
Green, George Bent Block	28-32 Main St	Medford
Doe, F. J. House	224 Commonwealth Ave	Boston
Jackson, Susan House	88 Marlborough St	Boston
Not Named in Database	26 Braddock Pk	Boston
Bean, Ivory Building	230 West Newton St	Boston
Henderson, W. H. Building	21 Follen St	Boston
Henderson, W. H. Building	23 Follen St	Boston
Franklin Park Stable and Horse Exercise Facility	104 1/2 William St	Boston
Norway Iron Works Machine Shop	383 Dorchester Ave	Boston
Cazenove, Sarah House	10 Arlington St	Boston
Kirby, Charles House	222 Beacon St	Boston
Dana, Henry Town House	14 Mount Vernon St	Boston
Not Named in Database	75-79 Marion St	Boston
Rand, William S. House	210 Newbury St	Boston
Not Named in Database	2363 Washington St	Boston
Crosby, William H. Three-Decker	432 Washington St	Boston
Scott, John M. Double House	779-781 East Broadway	Boston
Not Named in Database	123-129 Summer St	Boston
Roxbury High Fort (Highland Park)	Fort Ave	Boston
Hotel Piscopo	26-30 Fleet St	Boston
Middlesex Canal Worker Housing	378 Main St	Boston
Robinson, D. House	420 Main St	Bridgewater
Litchfield, Francis - Morey, Patrick House	25 Emerald St	East Bridgewater
Higgins, Charles J. House	457 Union St	Rockland
Joy, Eri T. House	58 Pleasant St	Weymouth
Bailey, Jacob House	526 Main St	Hanover
First Congregational Church	547 Hanover St	Hanover
Talbot, Robert Salmond and Harriet R. Brown House	193-195 Broadway	Hanover
Bowker, Homer Second House	7 Central St	Norwell
Karp, David House	85 Dimmock St	Quincy
Ferguson, Thomas House	172 Franklin St	Quincy
Not Named in Database	1095 Hancock St	Quincy
Not Named in Database	65 Merrymount Rd	Quincy
City Hospital Maintenance Building	Long Island Rd	Boston
Gillespie, Catherine R. Three Decker	4 Lamson St	Boston
Zelterman, A. Building	1-3 Fay Sq	Chelsea

HISTORIC SITE NAME	ADDRESS	TOWN NAME
Goldfinger, Joseph House	66 Saint Andrew Rd	Boston
Currier, S. Q. House	25 Mount Pleasant Ave	Hull
Richardson, Thomas F. Barn #2	236 Jerusalem Rd	Cohasset
Young, Stephen C. House	49 Beechwood St	Cohasset
Wholley, Thomas H. House	377 South Main St	Cohasset
Charlestown Navy Yard - Bldg 24 - Riggers Shop	Navy Yard	Boston
Damon, Alfred R. House	6 Bow St	Marshfield
Grover, Judge Thomas E. House	776 Washington St	Canton
Camp Chappa Challa Manager's House	98 Powder Point Rd	Duxbury
Sherman, Morris - Salett, Jack Garage	130-132 Bonad Rd	Brookline
Moore, Charles W. House	86 Main St	Wayland
Stoddard, William House	361 Clapp Rd	Scituate
Not Named in Database	85 Meredith Cir	Milton
Not Named in Database	46 Columbine Rd	Milton
Fogg, Lester B. - Spears, William House	2 Pine Rd	Sharon
Wilson, Henry W. House	10 Pacific St	Boston
Not Named in Database	24-26 Playstead Rd	Boston
Russell, Benjamin - Hastings, Cyrus House	11 Pinckney St	Boston
Cambridge Home for the Aged and Infirm	650 Concord Ave	Cambridge
Gould, William House	112 Beacon St	Chelsea
Not Named in Database	22 Connecticut Ave	Somerville
Cole, Otis - Stevens, Capt. Paul House	9 Olive St	Ashland
Chase, Frank A. House	32 Crest Rd	Sharon
Not Named in Database	6 Revere St	Boston
Pondville Cemetery - Everett, Aaron Stone	Everett St	Norfolk
Not Named in Database	222 Northampton St	Boston
Not Named in Database	1 Maryland St	Boston
Plymouth Cordage Company Worker Housing	84 Cherry St	Plymouth
Riley, William Three-Decker	462 Columbia Rd	Boston
Not Named in Database	24 Cape Cod Ln	Milton
Widger House	32 Fairway Rd	Brookline
Hobart, Clarence W. House	3 Gannett Pasture Ext	Cohasset
Not Named in Database	65 Winter St	Arlington
Not Named in Database	30 Swan Pl	Arlington
Mills, Rufus House	973-975 Chestnut St	Newton
Not Named in Database	143 Pearl St	Newton
Brimblecom, James House	25 Breamore Rd	Newton
Ferrin, Frank House	35 Hunnewell Ave	Newton
Coffin, Mary House	115 Newtonville Ave	Newton
Coffin, Catherine H. House	233 Bellevue St	Newton
Boyce, John J. House	48 Rustic St	Newton
Kelly, James House	29 Jasset St	Newton
Thayer, Frederick L. House	473 Waltham St	Newton
Carter, Charles House	28 Curve St	Newton
Not Named in Database	40 Myrtle Ave	Newton
Not Named in Database	35 Walnut St	Newton
Wellington, Herbert D. House	14-16 Foster St	Newton
Methodist Episcopal Church	288 Walnut St	Newton

HISTORIC SITE NAME	ADDRESS	TOWN NAME
O'Kane, John House	31 Lawrence Ave	Newton
Not Named in Database	731 Beacon St	Newton
Pratt, Abner A. House	56-58 Everett St	Newton
Bowen, Vincent M. House	95 Erie Ave	Newton
Gallison, Ardelle House	52 Harrison St	Newton
Rice, Nehemiah W. - Clark, Charles P. House	135 Lincoln St	Newton
James, Miriam D. House	18 Norman Rd	Newton
Alvord, Harriet W. House	49 Woodcliff Rd	Newton
Saco - Pettee Textile Machine Shops - Warehouse	156 Oak St	Newton
Wilson, Edward B. House	304 Otis St	Newton
Not Named in Database	16 Shawmut Pk	Newton
Not Named in Database	799 Commonwealth Ave	Newton
Not Named in Database	96 Farlow Rd	Newton
Not Named in Database	93 Monadnock Rd	Newton
Bliss, Henry M. House	155 Chestnut Hill Rd	Newton
Newton Trust Company	1 Chestnut St	Newton
Not Named in Database	979 Watertown St	Newton
Not Named in Database	131 Windsor Rd	Newton
Not Named in Database	17 Bonmar Cir	Newton
Not Named in Database	148-150 Parmenter Rd	Newton
Not Named in Database	62-64 Warwick Rd	Newton
Eliot Hall	51-53 High St	Newton
Dana, Luther H. House	5-7 Hovey St	Newton
Not Named in Database	11 Bolton Rd	Newton
Lyne, Daniel J. House	72 Beacon St	Newton
Cooke, George P. House	67 Prescott St	Newton
Not Named in Database	49 Schofield Dr	Newton
Not Named in Database	33 Thaxter Rd	Newton
Not Named in Database	400 Waverley Ave	Newton
Not Named in Database	101 Hanson Rd	Newton
Not Named in Database	236 Spiers Rd	Newton
Not Named in Database	38 Andrew St	Newton
Smith, Rev. William Spooner House	15 Vista Ave	Newton
Not Named in Database	37 Chesley Rd	Newton
New England Telephone and Telegraph Company	787 Washington St	Newton
Not Named in Database	50 Audubon Rd	Milton
Ruggles, Willard - Byran, William House	274 Blue Hills Pkwy	Milton
Winslow Cemetery - Thomas, Capt. John Gravestone	Winslow Cemetery Rd	Marshfield
Not Named in Database	26 Sheafe St	Boston
Murphy, Helen S. House	354 Main St	Medfield
Mitchell, Joseph W. and Rhoda Hall House	18 Washington St	Medford
Cazeneau, Isaac House	39 Myrtle St	Medford
Mount Auburn Cemetery - Appleton, Samuel Mausoleum	580 Mount Auburn St	Watertown
Not Named in Database	4 Cushing Ave	Boston
Lennon, Thomas House	7 Kahler Ave	Milton
Bean, Moses House	579 North Main St	Randolph
Devine, Charles Gabriel Elementary School	55 Old St	Randolph
Reilly, James P. House	175 South Main St	Randolph

HISTORIC SITE NAME	ADDRESS	TOWN NAME
Not Named in Database	86 Waldeck Rd	Milton
Not Named in Database	101 Reservation Rd	Milton
Not Named in Database	218 Edge Hill Rd	Milton
Not Named in Database	86 Garden St	Milton
PRMA Ticket Kiosk	27 North Sq	Boston
McIntosh, John L. and Cassie Morse - Randall, Frank E. House	27 Cotting St	Medford
Saint Joseph's Roman Catholic Church Rectory Garage #2	114 High St	Medford
Bird, Tilghman R. and Marion House	53 Dudley St	Medford
Richards, S. E. House	41 Franklin St	Medford
Donald, Gordon Garage and Caretaker's House	33 Bullard Rd	Weston
Odde, John A. L. Jr. and Edna House	52 Willow St	Belmont
Robinson, Edward Arthur - Melody, Joseph and Alice House	17-19 Newell Rd	Newton
Stedman, J. H. Company Scrap Rubber Storage and Sorting Building	0 Hancock St	Braintree
Wood - Wetherbee House	35 Schuyler St	Boston
Whittier, Francis F. House	48 Francis St	Brookline
Ruby, Isaac and Celia House	60 Beals St	Brookline
Richardson, Jeffrey House	98 University Rd	Brookline
Not Named in Database	43 Sheridan St	Easton
Cox, Emma A. House	3-5 Summer St	Somerville
Burbeck, Edward and Caroline House	191 Newton St	Weston
Not Named in Database	82 Rebecca Rd	Scituate
McLellan, James D. Carriage House	7 Chamblet St	Boston
Hotel Holborn	42 Holborn St	Boston
Knight, George House	141 Moraine St	Brockton
First Church of Christ, Scientist	30 North Main St	Brockton
Not Named in Database	63 Cary St	Brockton
Brockton VA Hospital - Boiler House	940 Belmont St	Brockton
Not Named in Database	17 North Warren Ave	Brockton
Wild, Col. Otis - Hollis, Josiah Webster House	460 Washington St	Braintree
Not Named in Database	7 Myrtle St	Braintree
Turner, Merton A. House	6 May Ave	Braintree
Pond Street Bridge over Charles River	Pond St	Franklin
Stonedale Farmhouse	48 Fisher Rd	Southborough
Johnson, N. L. House	26 Sears Rd	Southborough
Bancroft Building	59-61 Fountain St	Framingham
Winter Street Bridge over Sudbury River	Winter St	Framingham
Medfield State Hospital - Ward D-3	45 Hospital Rd	Medfield
Not Named in Database	52 Farm St	Dover
Not Named in Database	99 Love Ln	Weston
Day, Capt. Charles House	974 East St	Mansfield
Foxborough State Hospital Administration Building	Chestnut St	Foxborough
Not Named in Database	1549 Washington St	Walpole
Ware, Albert E. House	88 Walpole St	Norwood
Williams, Capt. Benjamin - Wheaton, Daniel House	539 Bay Rd	Easton
Ames Free Library	53 Main St	Easton
Stoughton Earth Company	King St	Stoughton
Endicott, Capt. James III House	1044 Washington St	Canton
Russell, W. L. House	94 Crest Rd	Wellesley

HISTORIC SITE NAME	ADDRESS	TOWN NAME
Dean, Charles Caretaker's House and Barn	14 Byron Rd	Weston
Stow, John W. House	40 Laurel Ave	Wellesley
Smith, Newell House	891 Central Ave	Needham
Not Named in Database	38 Thackeray Rd	Wellesley
Not Named in Database	26 Buckmaster Rd	Westwood
Train, Otis House	138 Wellesley St	Weston
Byam, Charles House	337 Crescent St	Waltham
Waltham First Presbyterian Church	34 Alder St	Waltham
Not Named in Database	17 Willow St	Waltham
Watertown Free Public Library	123 Main St	Watertown
Not Named in Database	133 Tyndale St	Boston
Chestnut Hill Avenue Bridge	Chestnut Hill Ave	Brookline
Chestnut Hill Benevolent Sanatorium - Building A	910 Boylston St	Brookline
Osborne House	166 Hyslop Rd	Brookline
Strickland, Sidney House	57 Hedge Rd	Brookline
Not Named in Database	58-60 Davis Ave	Brookline
Philbrick, E. S. House	43 Upland Rd	Brookline
Horton, Stephen House	297 Pleasant St	Milton
Not Named in Database	117 Canton Ave	Milton
Paige, Rev. Lucius R. House	296 Washington St	Cambridge
Russell, Edward House	97 Orchard St	Somerville
Atwood, Samuel and Florence House	47 Elmore St	Boston
Bailey, J. T. House	55 Commonwealth Ave	Boston
Not Named in Database	2 Dartmouth Pl	Boston
Not Named in Database	85 Warren Ave	Boston
Not Named in Database	86 Thornton St	Boston
Not Named in Database	31-33 Thornton St	Boston
Not Named in Database	39 Appleton St	Boston
Not Named in Database	139-145 Columbus Ave	Boston
Church of the Holy Spirit	525 River St	Boston
Chestnut Hill Reservoir	Beacon St	Boston
Boston Public Library - West End Branch	155 Cambridge St	Boston
Not Named in Database	13 Centre St	Boston
Smith, Henry A. House	31 Adams St	Holbrook
White, Mary A. House	152 South Franklin St	Holbrook
Not Named in Database	58 West St	Weymouth
Holbrook, Frank House	55 Torrey St	Weymouth
Moodie, Adam House	30 Brackett St	Milton
Not Named in Database	1207 Commercial St	Weymouth
Not Named in Database	952 Commercial St	Weymouth
Curtin, David - Kiley, Harry House	153 Court Rd	Winthrop
Nichols, William N. House	288 Court Rd	Winthrop
Not Named in Database	18 West St	Hingham
Tracy, Jacob House	17 Water St	Hingham
Winsor House Inn - Winsor, Nathaniel II House	390 Washington St	Duxbury
Not Named in Database	172 First Parish Rd	Scituate
Peterson - Dyer House	155 Bay Ave	Marshfield
VFW Parkway Tree Allee	VFW Pkwy	Brookline

HISTORIC SITE NAME	ADDRESS	TOWN NAME
Not Named in Database	756 High St	Dedham
Neal, David House	495 Washington St	Dedham
Not Named in Database	16 Church St	Norwell
Not Named in Database	72 First Parish Rd	Scituate
Stevens, Caleb House	214 South Main St	Randolph
Studley, Edward A. House	72 West Cedar St	Boston
Grew, Henry Sturgis House	2 Walnut St	Boston
Turner, William House	181 Winter St	Norwell
Abbot, Alice K. - Mayo, Frank A. House	24 Electric Ave	Somerville
Evergreen Cemetery - Champney Monument	2060 Commonwealth Ave	Boston
States, George W. House	15 Highland St	Sharon
Not Named in Database	135 Myrtle St	Boston
Not Named in Database	30 Temple St	Boston
Pondville Cemetery - Pond, Abigail Heath Stone	Everett St	Norfolk
Somerville Automobile Company	662-664 Boston Ave	Medford
Not Named in Database	87 North Margin St	Boston
Not Named in Database	10-12 Beverly Ct	Braintree
Barbour, John House	5 Maple St	Braintree
Cobb House	296 Dedham St	Wrentham
Ludwin, Abraham - Saltman, Frederick House	76 Cross St	Franklin
Lawrence, A. A. House	3 Haven St	Medway
Wrentham State School Pavilion	Emerald St	Wrentham
Harding, Abraham House	7 Village St	Millis
Halanen, O. House	100 Main St	Hopkinton
Manning, T. House	103 Southville Rd	Southborough
Newton, Francis D. House	1895 Central St	Southborough
Saint Mark's School - Faculty Athletic Center	25 Marlborough Rd	Southborough
McDonald, Judge James W. House	23 Prospect St	Marlborough
Curtis Shoe Factory - Rice and Hutchins Shoe Co.	37 Howe St	Marlborough
Bigelow, Converse House	157 Farm Rd	Sherborn
Medfield State Hospital - Ward F-1	45 Hospital Rd	Medfield
Medfield State Hospital - Paint Shop	45 Hospital Rd	Medfield
Atkins - Fair House	39 Eliot St	Natick
Edes, Nathan House	28 Cedar St	Wellesley
Wayland Senior High School Media Center	264 Old Connecticut Path	Wayland
Stockbridge, Augustus P. House	128 Vernon St	Norwood
Historic Old Bay Road Through Stoughton	Bay Rd	Stoughton
Morse, William - Meadows, Joseph House	682 Pleasant St	Canton
Gould, Sumner House	21 Chestnut St	Wellesley
Route 109 Bridge over I-95	Rt 109	Dedham
Not Named in Database	21-23 Ash St	Waltham
Hastings, Josiah House	552 Main St	Waltham
Not Named in Database	14 Townsend St	Waltham
Echart, Valentine House	21 Walnut St	Watertown
Miskell, Thomas House	397 Newton St	Brookline
Schultz, George Walter House	78 Stanton Rd	Brookline
Not Named in Database	60 Bourne St	Boston
Timothy Baptist Church	35 Highland St	Boston

HISTORIC SITE NAME	ADDRESS	TOWN NAME
Not Named in Database	17 Gould St	Boston
Not Named in Database	42 Moreland St	Boston
Not Named in Database	56 1/2 Monument Ave	Boston
Not Named in Database	179 Lewis Rd	Belmont
Pitman, Benjamin F. House	121 Carlton St	Brookline
Soldier's Field Road	Soldier's Field Rd	Boston
Glover, Henry R. House	46 Meacham Rd	Somerville
Milestone, 1767	Garden St	Cambridge
Wade, Mary House	44 Chandler St	Somerville
Chadwick and Stillings House	431 Marlborough St	Boston
Stubbs, S. S. Building	5 Albemarle St	Boston
Davidson, Gideon L. Apartment Building	1534-1536 Commonwealth Ave	Boston
Not Named in Database	173 Warren Ave	Boston
Keyes, Charles A. House	481 Medford St	Somerville
Rollins, John W. Rowhouse	87 Third St	Cambridge
Not Named in Database	55 Dwight St	Boston
Not Named in Database	10 Montrose St	Boston
Pope, Fred House	319 Beacon St	Boston
Vinal, W. D. Row House	848 Beacon St	Boston
Baker, Walter and Company Warehouse	4 River St	Boston
Lyons, Joseph T. Two-Family House	221 Walnut Ave	Boston
Not Named in Database	204 Emerson St	Boston
Lapham, Robert Magoun House and Carpenter Shop	41-43 Bowdoin Ave	Boston
Hyde Park Masonry Supply Building	8 B St	Boston
Not Named in Database	9 Harvard Terr	Boston
Cox, George D. Row House	8 Worthington St	Boston
Not Named in Database	11 1/2 Union Pk	Boston
Libby, Tobias and Company Stables	169-173 Portland St	Boston
Tobey, J. W. House	133 Newbury St	Boston
Talbot, J. C. - Green, James House	1107 Washington St	Boston
Beal, Abraham B. - Weiner, John Apartment Building	16-18 Medfield St	Boston
Whittier, Arthur H. Building	427-429 Broadway	Everett
Great Woods School	Titicut St	Bridgewater
Brooker, Samuel House	102 Walnut St	Bridgewater
Bates, Gen. James L. House	21 Pond St	Weymouth
Downing, Charles J. House	120 Oak St	Weymouth
Tillson, Joseph House	395 Plymouth St	Halifax
Harlow, Florence L. House	472 East Water St	Rockland
Not Named in Database	128 Greenleaf St	Quincy
Beckler Avenue Rowhouse	4 Beckler Ave	Boston
King, Augustus Double House	197-199 West Eighth St	Boston
Not Named in Database	42 Seminole Ave	Weymouth
Not Named in Database	918-920 Broad St	Weymouth
Not Named in Database	47 Monmouth St	Boston
Not Named in Database	155 Division St	Chelsea
Baker, Morris Building	23-25 Chester St	Chelsea
Sullivan, Timothy D. House	24 Maple Rd	Winthrop
Churchill, James House	10 Bank Ave	Hingham

HISTORIC SITE NAME	ADDRESS	TOWN NAME
Dickinson, Marquis Fayette Jr. House	738 Jerusalem Rd	Cohasset
Nichols, John L. House	255 Jerusalem Rd	Cohasset
Peterson, Anders House	127 Pleasant St	Cohasset
Stoddard, William H. House	37 Elm St	Cohasset
Harvard University - 1881 Gate	Harvard Yard	Cambridge
Cushman, Dea. George House	33 Indian Pond Rd	Kingston
Not Named in Database	61 Evergreen St	Kingston
Sampson, Capt. Sylvanus Barn	125 Standish St	Duxbury
Not Named in Database	79 Saint George St	Duxbury
McIlveen, Alexander Garage	44 Atherton Rd	Brookline
Merritt, Kilborn Q. House	55 Clapp Rd	Scituate
Not Named in Database	101 Cary Ave	Milton
Walsh, Charles A. House	15 Hugh Strain Rd	Cohasset
Ketcham, F. Burk Jr. House	29 Fernway	Cohasset
Pollard, Stanley B. House	324 Union St	Millis
Fagone, Ida House	106 Howe Rd	Cohasset
Mulrenin, Dudley J. House	12 Forest Notch	Cohasset
Glancy, William House	28 Jones St	Hingham
Not Named in Database	12-14 Elm St	Boston
Not Named in Database	259 Savin Hill Ave	Boston
Burgess, Benjamin - Shaw, Hannah B. House	15 Louisburg Sq	Boston
Goldsmith Block	41 Ruggles St	Boston
North Wrentham Cemetery - Ware, Ursula T. Marker	Seekonk St	Norfolk
Rumney Marsh Burying Ground - Oliver, H. Stone	Butler St	Revere
Saint Ann's Roman Catholic Church Parochial School	50A Thurston St	Somerville
National Screen Service Corporation Building	95-97 Broadway St	Boston
Kennedy, George W. - Middleton, Frank J. House	231 Main St	Easton
Charles River Speedway Headquarters and Stable	1420-1440 Soldiers Field Rd	Boston
Bates, Esther S. House	42 Stevens Ln	Cohasset
Floyd, David A. House	230 Lincoln St	Winthrop
Kendall, Henry P. House	3 Bluff Head Cir	Sharon
Not Named in Database	4 Wheeler Ln	Watertown
Gurney, Hanna E. House	68 Walnut St	Natick
Donovan, James J. House	14 Oakland Ave	Easton
Not Named in Database	46 Chestnut St	Boston
Not Named in Database	516 Harvard St	Boston
Balboni, Primo House and Bakery	18 Forest Ave	Plymouth
Plymouth Cordage Company Worker Housing	1-11 North Spooner St	Plymouth
Emerson, Edwin L. House	72 Mount Vernon Ave	Braintree
Not Named in Database	8 Wilson St	Braintree
Not Named in Database	215 Commercial St	Braintree
Fuller, AMB House	201 Main St	Medway
Not Named in Database	8 Lincoln St	Medway
Torrey, Mary House	160 Main St	Medway
Cordaville Road Bridge over Route 9	Cordaville Rd	Southborough
Gates, Capt. William House	77 Lakeside Ave	Marlborough
Not Named in Database	38 Gilbert St	Framingham
Johnson, Augustus Garage	37 Maple St	Sherborn

HISTORIC SITE NAME	ADDRESS	TOWN NAME
Bullard, Justin House	27 North Main St	Sherborn
Not Named in Database	23-27 Beech St	Framingham
Wight, Nathan House	53 Farm St	Medfield
Anderson, Louisa Triple-Decker	149 Cedar St	Wellesley
Sumner, Gen. Henry House	Main St	Foxborough
Googins, Stephen R. House	33 Everett St	Norwood
Lovewell, Charles B. House	12 Cottage St	Wellesley
Not Named in Database	47 Windsor Rd	Westwood
Route 128 Northbound Bridge over MBTA	Rt 128	Westwood
Waltham Watch Company Worker Housing	22-24 Orange St	Waltham
Shamrock House	134 Main St	Watertown
Waltham Watch Factory Worker Housing	9-19 Brown St	Waltham
Tucker, Robert House	676 Brush Hill Rd	Milton
Holy Name Roman Catholic Church Rectory	530 West Roxbury Pkwy	Boston
Not Named in Database	775 Boylston St	Brookline
Not Named in Database	176 Durnell Ave	Boston
Not Named in Database	52 Fletcher St	Boston
Savage, Frank House	3-5 Goodway Rd	Boston
Gibbs - Katz House	6 Chilton St	Brookline
Arnold Arboretum	Arborway	Boston
Not Named in Database	30-34 Station St	Brookline
Swift, W. Leslie House	62 Atherton Rd	Brookline
Not Named in Database	29 Waldo Rd	Milton
DeWitt, Kenneth House	221 Eliot St	Milton
Page, Charles J. House	250 Amory St	Boston
Cushing, Isaac C. House	110 Elm St	Boston
Mount Carmel Convent	61-77 Mount Pleasant Ave	Boston
Not Named in Database	5 Saint Marks Rd	Boston
Columbia Tire and Top Company	916-922 Commonwealth Ave	Brookline
Not Named in Database	26 Locust St	Belmont
Strathmore Trust Apartment Buildings	1090-1120 Beacon St	Brookline
Kennedy, John Fitzgerald Commemorative Marker	83 Beals St	Brookline
Ferguson, Thomas B. House	15 Dwight St	Brookline
Harvard Bridge	Massachusetts Ave	Cambridge
Horsford, Eben House	27 Craigie St	Cambridge
Not Named in Database	4 Gray Gardens West	Cambridge
Carr, M. W. and Company Factory - Building #1	63 Gorham St	Somerville
Not Named in Database	71-77 Dunster St	Cambridge
Not Named in Database	154 West Brookline St	Boston
Factory Buildings Trust Industrial Building #1	14-18 Binford St	Boston
Thomas, David W. Row House	15 Symphony Rd	Boston
Not Named in Database	96 Hammond St	Boston
White, Thomas R. Three-Family House	44 Saint Germain St	Boston
Not Named in Database	1810 Commonwealth Ave	Boston
Merrill, S. W. House	258 Marlborough St	Boston
Not Named in Database	12 Rutland Sq	Boston
Not Named in Database	79 Montgomery St	Boston
Wheatland, George - Jackson, Sarah House	302 Berkeley St	Boston

HISTORIC SITE NAME	ADDRESS	TOWN NAME
A and P Grocery Store	97 Prospect St	Somerville
Albany Building	179 Lincoln St	Boston
Not Named in Database	651-655 Boylston St	Boston
Bourne and Leavitt House	149 Beacon St	Boston
Tobey, James House	187 Beacon St	Boston
Beal and Lilley - Child, Helen House	423 Beacon St	Boston
Harding, Chester House	16 Beacon St	Boston
Chestnut Hill Reservoir Connection Chamber	Beacon St	Boston
Not Named in Database	138 Cambridge St	Boston
Pratt, Dr. John W. House	Cambridge St	Boston
Not Named in Database	39 Linden St	Boston
Lancaster Theater	73-75 Causeway St	Boston
Spinney, David F. Two-Family House	73-75 Aldie St	Boston
Not Named in Database	90 Chandler St	Boston
Saint John's Church Parsonage	17 Saint John St	Boston
Goodwin, H. P. House	134 Linden St	Everett
Not Named in Database	307 North Ave	Rockland
Nevin, Edward Garage	176 Columbian St	Weymouth
Bates, Amos House	65 County Rd	Plympton
Tinkham, William L. - Bonney, Howard Ozro House	6 Brook St	Plympton
Not Named in Database	431 Circuit St	Hanover
Spaulding - Walsh House	15 Pierce St	Milton
Not Named in Database	1387-1399 Hancock St	Quincy
Swingle, Jonathan S. Obelisk	20 Sea St	Quincy
Johnson, Samuel W. Two-Family House	1736 Columbia Rd	Boston
Not Named in Database	34 Ledge Hill Rd	Weymouth
Nash, W. O. House	3 Church St	Weymouth
Not Named in Database	35 Cedar St	Weymouth
Not Named in Database	139 Pearl St	Chelsea
Not Named in Database	5 Alden Rd	Hingham
Humphrey, Frederick House	267 North St	Hingham
Kimball, James H. House	198 North St	Hingham
Not Named in Database	10 Martin's Ln	Hingham
Bouve, James H. House	137 North Main St	Cohasset
Studley, Ezekiel B. House	65 Elm St	Cohasset
Maltz, Dr. David L. House	87 Atlantic Ave	Cohasset
Harvard University - Lamont Library	Harvard Yard	Cambridge
Not Named in Database	24 Chestnut St	Duxbury
Thomas - Webster Estate Pool	238 Webster St	Marshfield
Hirsch, William Garage	87 Crowninshield Rd	Brookline
Lamarine, John House	47 Pemberton Ave	Wayland
Prospect Hill Cemetery - Harding, Lydia Marker	Auburn Rd	Millis
Not Named in Database	28 Standish Rd	Milton
Leland Brothers Chauffeur's House	22 Leland Rd	Norfolk
Tipping, Elias House	20 Mill St	Boston
Not Named in Database	25 Denny St	Boston
United Society of Christian Endeavor Building	39-41 Mount Vernon St	Boston
Chamberlain, Margaret E. - Roeth, Mary C. House	105 Mount Vernon St	Boston

HISTORIC SITE NAME	ADDRESS	TOWN NAME
Chestnut Hill Waterworks Garage	2400 Beacon St	Boston
Lafayette School	25 Ruggles St	Boston
Quincy Shore Drive - Segment One Tree Allee	Quincy Shore Dr	Quincy
Not Named in Database	46 Brook Hill Rd	Milton
Hale, Matthew House	1 Lime St	Boston
Clark, Robert A. House	107 Billings St	Sharon
Ellis, Elmer House	120-122 Charles River Rd	Watertown
Otis, Ward M. House	42 Royal St	Watertown
Lowell, Dana T. House	101 Brookside Rd	Wellesley
Bailey, James H. - Ericsson, Oscar Edward House	76 Center St	Easton
Hurwitz, Simon Apartment	11 Wardman Rd	Boston
Hobart, Harold C. House	431 South Main St	Cohasset
Plymouth Cordage Company Worker Housing	42 Cherry St	Plymouth
Wild, Elisha House	1074 Washington St	Braintree
Thayer, James Eliphez House	467 Liberty St	Braintree
Not Named in Database	39 Oak St	Braintree
Not Named in Database	20-22 Maple St	Braintree
Adrian, William M. House	105 Cedar St	Braintree
Drinkwater Tannery Worker Housing	321 Elm St	Braintree
South Street - Wharf - Wampum Schoolhouse	592 South St	Wrentham
Cataldos Paint and Hardware Store	84 South St	Wrentham
Holliston First Baptist Church	746 Washington St	Holliston
Not Named in Database	14 Irving Pl	Holliston
DeFlumero House	26 Frairy St	Medfield
Day, Frederick House	5 Summer St	Hopkinton
Raymore, Joseph F. - Power, Michael Jr. House	7 Maple St	Hopkinton
Not Named in Database	28 Latisquama Rd	Southborough
Fairbanks, Charles L. House	34 Main St	Southborough
Nichols, Oren Barn	260 Boston Rd	Southborough
Blake, Cyrus House	79 Pleasant St	Framingham
Not Named in Database	19 Maddox Rd	Marlborough
Not Named in Database	14 Shawmut Ave	Wayland
Union Straw Works Double Worker Housing	28-30 Sherman St	Foxborough
Cobb, Frank M. House	50 Central St	Mansfield
Murphy House	341 Washington St	Walpole
Field, D. W. Park - Reservoir Gate House	Field, D. W. Park	Avon
Wilde, Daniel House	25 Grove St	Randolph
Not Named in Database	8 Avon Rd	Wellesley
Not Named in Database	38 Oxford Rd	Westwood
Warren, Winslow House	725 High St	Dedham
French, Thomas L. House	346 Main St	Watertown
Goss, John L. - Wadsworth, William A. and Lillian Goss House	18 Oak Ave	Belmont
Bent, Maj. Joseph House	1045 Brush Hill Rd	Milton
Not Named in Database	39 Southbourne Rd	Boston
Boyle, Joseph House	6 Goodway Rd	Boston
Not Named in Database	42 Vale St	Boston
Not Named in Database	80 Fulda St	Boston
Not Named in Database	19-21 Rockledge St	Boston

HISTORIC SITE NAME	ADDRESS	TOWN NAME
Olmstead, J. W. Double House	1 Terrace Pl	Boston
Curtis, George House	95 Babson St	Boston
Not Named in Database	26 Marlboro St	Belmont
Avery, George Alden House	75 Stedman St	Brookline
James, Elisha House	52 Eliot St	Boston
Dana, Edith Longfellow House	113 Brattle St	Cambridge
Lester, John Henry House	42 Greenville St	Boston
Coleman, Harry Apartment House	175 Hemenway St	Boston
Thomas, Washington B. Apartment Building	104 Gainsborough St	Boston
Gibson - Allen - Thompson Building	131 Saint Botolph St	Boston
Gardner, J. L. Estate	81 Marlborough St	Boston
Not Named in Database	80 Montgomery St	Boston
Canavan, William - High, William C. House	57 Columbus Ave	Somerville
Rollins, John W. Rowhouse	89 Third St	Cambridge
Howard, Henry House	12 Mount Vernon St	Somerville
Brown, Solon F. Row House	421 West Fourth St	Boston
Charlestown Gas Company Gasometer Building	21 Arlington Ave	Boston
Redfield, Isaac F. House	9 Waltham St	Boston
Boston Police Station #3	74 Joy St	Boston
Charlestown Heights - Basketball Courts	Medford St	Boston
Fitzgerald Expressway Tunnel Vent	South St	Boston
Tremont Street Subway Kiosk	Tremont St	Boston
Foster, Jacob Jr. - Kendall, Loammi House	9 Union St	Boston
Whidden, Renton Building	215-229 Friend St	Boston
White, George Robert Building	515-521 Washington St	Boston
Hardy and Streeter Building	345 Washington St	Boston
Williams, John E. and George H. Double House	16-18 Harris Ave	Boston
Crocker Building	210 Lincoln St	Boston
Alger, Abiezer Jr. House	325 South Elm St	West Bridgewater
Arbo Machine Company	43-49 Union St	Rockland
Not Named in Database	308 Pond St	Weymouth
Perkins Lot	Wood St	Halifax
Pool, David S. Place	322 East Water St	Rockland
Tack, The Factory	49 Tiffany Rd	Norwell
Jenness, William W. House	109-111 Thomas Burgin Pkwy	Quincy
Cotton, Rev. Henry House	52 Elm St	Quincy
Quincy Point Junior High School	Edwards St	Quincy
Not Named in Database	7 Bakers Ave	Weymouth
Winthrop Block	34-44 Maverick Sq	Boston
Not Named in Database	72-74 Eutaw St	Boston
Not Named in Database	50 Division St	Chelsea
Not Named in Database	157 Division St	Chelsea
Theise, Benjamin Building	22 Washington Ave	Chelsea
Vegkle, William House	30 Bellevue Ave	Winthrop
Swett's Market	3-21 Somerset Ave	Winthrop
Winthrop First Baptist Church	60 Hermon St	Winthrop
Not Named in Database	70 Triton Ave	Winthrop
Bates, Warren and Silas House	484 Beechwood St	Cohasset

HISTORIC SITE NAME	ADDRESS	TOWN NAME
Elliott, Herbert T. House	144 Linden Dr	Cohasset
Fernald, Dr. Marion S. House	3 Sankey Rd	Cohasset
Downs, Patrick House	25 James Ln	Cohasset
Not Named in Database	21 South Station St	Duxbury
Patton, James House	33 Powell St	Brookline
Grishaver and Gerrish Apartment Building	11 Euston St	Brookline
Not Named in Database	39 Marilyn Rd	Milton
Ames, Nathaniel House	619 High St	Dedham
Dyer, Chauncy House	290 North Franklin St	Holbrook
Thayer, J. House	90 High St	Randolph
Cunningham House	153 Savin Hill Ave	Boston
Kupinsky, E. - Dworkin, B. Tenement House	82-84 Myrtle St	Boston
Saint Theresa of Avila Roman Catholic Convent	Pine Lodge Rd	Boston
Boston University - Marsh, Daniel Plaza	735 Commonwealth Ave	Boston
Sullivan, Patrick House	17 Fowler St	Randolph
Hughes, Michael A. House	488 North Main St	Cohasset
Roberts, Davis B. - Joslin, Rebecca R. House and Store	76 Charles St	Boston
Roberts, Odin Barnes - Cushman, Robert House	34 Lime St	Boston
Evergreen Cemetery - Collins Tomb	2060 Commonwealth Ave	Boston
Palmer, Margaret A. - Mahoney, Mary House	52 Hubbard St	Malden
Not Named in Database	44 Sydney St	Somerville
King, Nathan House	526 Foundry St	Easton
Not Named in Database	66 Pinckney St	Boston
Not Named in Database	610 Columbus Ave	Boston
Suffolk Downs Harness Racing Track	525 McClellan Hwy	Boston
Shooshan, Francis K. House	28 Ledge Way	Cohasset
Plymouth Cordage Company Double Worker Housing	9-11 Spooner St	Plymouth
Not Named in Database	15 Lantern Ln	Milton
Not Named in Database	9 Frothingham St	Milton
Not Named in Database	18 Frothingham St	Milton
Levine, Julius House	47 Arlington Rd	Brookline
Taub, Samuel House	37 Beresford Rd	Brookline
Hanrihan, Edmond L. House	99 Shaw Rd	Brookline
Schultz, Jacob House	90 Buckminster Rd	Brookline
Woods, Walter H. House	25 Jefferson Rd	Brookline
Hancock Village Duplex	151-181 Gerry Rd	Brookline
Not Named in Database	441 King St	Cohasset
Dale, Margaret House	76 Decatur St	Arlington
Shattuck, R. W. House	20 Franklin St	Arlington
Fowle, John House	39 Franklin St	Arlington
Not Named in Database	210 Pleasant St	Arlington
Buttrick, Francis C. House	659-669 Moody St	Waltham
Reardon, John A. House	773 Moody St	Waltham
Second Baptist Church	73 Ellis St	Newton
Keyes, George W. Carpenter Shop	44-46 High St	Newton
Merritt, George H. House	96-96A Boyd St	Newton
Newell, Charles - Laffie, Martin C. House	49A-49B Carleton St	Newton
Bailey House	187 Park St	Newton

HISTORIC SITE NAME	ADDRESS	TOWN NAME
Sweet, Alvan House	97 Eldredge St	Newton
Howe, Alden A. House	35 Wesley St	Newton
Paine, Jedediah T. House	39 Summit St	Newton
Miller, John House	244 Adams St	Newton
Not Named in Database	14 Hillside Terr	Newton
Milham, Claude House	15 Newell Rd	Newton
Mosman, Nathan House	2212 Commonwealth Ave	Newton
Weld, F. H. - Barrett, Dea. Samuel House	120 Woodland Rd	Newton
Lane, Ann W. House	254 Commonwealth Ave	Newton
Lincoln, Lida J. House	52 Nonantum St	Newton
Reid, Doctor Robert House	36 Hyde Ave	Newton
Newton Cemetery Administration Building	791 Walnut St	Newton
Not Named in Database	37 Chase St	Newton
Hasseltine House	40-42 Chase St	Newton
Smith, Ernest House	19 Elmore St	Newton
Newton Theological Institution - Colby Hall	210 Herrick Rd	Newton
Holden House	45 Morseland Ave	Newton
Dimmock, Winifred C. House	27 Duncklee St	Newton
Bragdon, Margaret House	305 Lake Ave	Newton
Bartlett, Daniel House	1105 Walnut St	Newton
Schworer House	166 Greenwood St	Newton
Flint, Levi M. House	62 Windsor Rd	Newton
Staples, George P. House	326 Highland St	Newton
Not Named in Database	48 Hollis St	Newton
Not Named in Database	47 Park St	Newton
Not Named in Database	45 Wesley St	Newton
Not Named in Database	11 Brae Burn Rd	Newton
Not Named in Database	48 Windermere Rd	Newton
Not Named in Database	71 Hammondswood Rd	Newton
Not Named in Database	52 Mayflower Rd	Newton
Not Named in Database	4 Quincy Rd	Newton
Not Named in Database	190 Woodcliff Rd	Newton
Not Named in Database	57-59 Bridge St	Newton
Not Named in Database	396 California St	Newton
Not Named in Database	35-37 Colonial Ave	Newton
Not Named in Database	5 Lorna Rd	Newton
Not Named in Database	67 Judith Rd	Newton
Not Named in Database	91 Spiers Rd	Newton
Not Named in Database	185 Baldpate Hill Rd	Newton
Not Named in Database	761-771 Beacon St	Newton
Not Named in Database	33 Bemis Rd	Newton
Not Named in Database	9 Lawn Ave	Newton
Not Named in Database	29-31 Woodrow Ave	Newton
Not Named in Database	15 Caulfield Cir	Newton
Not Named in Database	581 Saw Mill Brook Pkwy	Newton
Not Named in Database	245 Wiswall Rd	Newton
Not Named in Database	67 Truman Rd	Newton
Not Named in Database	43 Pratt Dr	Newton

HISTORIC SITE NAME	ADDRESS	TOWN NAME
Not Named in Database	34 Andrew St	Newton
Keenan, Dr. Maurice E. House	16 Bristol Rd	Newton
Not Named in Database	9 Billings Pk	Newton
Aston, George R. House	40 Oakland St	Newton
Latimer, James Elijah - Ridgeway, Arthur A. House	24 Hawthorne Ave	Newton
Not Named in Database	126 Eastbourne Rd	Newton
Leighton, James and Sarah Augusta Brett House	58 Winthrop St	Newton
Not Named in Database	237 Franklin St	Newton
Not Named in Database	877 Commonwealth Ave	Newton
Not Named in Database	3 Montvale Rd	Newton
Not Named in Database	22 Bonmar Cir	Newton
Not Named in Database	79 Meagher Ave	Milton
Not Named in Database	11 Revere St	Milton
Not Named in Database	23 Winthrop St	Milton
Dudley Town Common	419-425 Dudley St	Boston
Lapham House	284 Riverside Ave	Medford
Stone Mill Company - Soft Coal Shed	161-165 Main St	Medway
Mount Auburn Cemetery - Auburn Lake Bridge	580 Mount Auburn St	Watertown
Mount Auburn Cemetery - Harvard Coporation Lot	580 Mount Auburn St	Watertown
Mount Auburn Cemetery - Cowan, William H. Monument	580 Mount Auburn St	Watertown
Not Named in Database	8 Westbourne St	Milton
Bassett, John F. - McDermott Daniel House	1 Belgravia Pl	Boston
Davenport Mansion - The Circle Drive	1465 Brush Hill Rd	Milton
Caswell, Jacinda Carriage House	52 Dennis St	Boston
Cheever, Murray Tenant House	27 Emery St	Medford
Munroe, Melville E. and Carrie C. House	59 George St	Medford
Dunkin' Donuts	364 Boston Ave	Medford
Malden and Melrose Gas Company Substation	192 High St	Medford
Haley, Charles B. and Amanda A. House	6 Magoun Ave	Medford
Clark, Belcher and Ann Wade House	60 Broadway	Hanover
Underwood, Herbert Thaxter and Mabel Ricker House	14 Glendale Rd	Belmont
Stearns, Frederic Baldwin and Eva Gillard House	340 Wolcott St	Newton
Not Named in Database	11 Barry St	Randolph
Not Named in Database	24 Crawford St	Randolph
Not Named in Database	39 Imrie St	Randolph
Not Named in Database	47 Valley Rd	Milton
Hall House	74 Georgia St	Boston
McGowen, Thomas S. Garage	32 Stedman St	Brookline
Leland, Mary L. House	21 Addington Rd	Brookline
Spooner, R. P. House	94 Center St	Easton
Randall, Oscar House	102-104 Center St	Easton
Not Named in Database	24 Spooner St	Easton
O'Connor, David House	31 Spooner St	Easton
Bremner, John A. Company Building	304 Somerville Ave	Somerville
Spooner, W. H. House	16 Damon Ln	Scituate
Hemenway, Augustus II Cow Barn	50 Hemenway Dr	Canton
Emmanuel Memorial House Social Service Center	11 Newcomb St	Boston
Boyd, James A. - Berry, George Apartments	19 Claflin Rd	Brookline

HISTORIC SITE NAME	ADDRESS	TOWN NAME
Goode, Robert Matthew Apartments	7 University Rd	Brookline
Rhodes, Leonard H. and Edgar L. Apartments	16-18 University Rd	Brookline
Fay, Thomas J. Three-Decker	34 Edgewood St	Boston
Not Named in Database	512 King St	Hanover
Anderson, Joshua and Angerona Double House	39-41 Rockland St	Boston
Barry, Charles and Elizabeth Chandler House	25 Alpine St	Boston
Crawford, James House	16 Saint James St	Boston
Field, D. W. Park - Concrete Landing and Steps	Field, D. W. Park	Brockton
Packard - Stone House	495 Pearl St	Brockton
Not Named in Database	77 West St	Braintree
Hollis, Capt. John House	437 Middle St	Braintree
Hill, Ebenezer House	53 Fisher St	Medway
Thayer, Davis Elementary School	137 West Central St	Franklin
Wrentham State School - Moore, Marion	Greeley Ave	Wrentham
Griffith, W. House	21 Walcott St	Hopkinton
Wood, Lambert Bank Barn	42 Oregon Rd	Southborough
Not Named in Database	31 Maple St	Marlborough
Sanger, Asa - Bull - Phips House	70 Washington St	Sherborn
Dowse, Charles Dort House	59 North Main St	Sherborn
Not Named in Database	417 Waverly St	Framingham
Copeland, Jennie House	53 Rumford Ave	Mansfield
Belcher Foundry Worker Housing	58 South St	Easton
Jerusalem Bridge	Walnut St	West Bridgewater
Fowle, J. W. House	157 Weston Rd	Wellesley
Hendrick, Edmund G. - Garrett, Joseph House	465 Washington St	Wellesley
Boston and Albany Railroad Station	339 Washington St	Wellesley
Not Named in Database	5 Rockridge Rd	Wellesley
Dabney, Charles W. Farm - Small Barn - Garage	206 Grove St	Westwood
Sherburne, William F. Barn	42 Summer St	Weston
Post, John House	26 Wolcott Rd	Milton
Kerrigan, Margaret House	566 Heath St	Brookline
Sullivan, Mortimer House and Store	286-288 Clyde St	Brookline
Roughwood - Cox, William House - Guesthouses	134-136 Heath St	Brookline
Not Named in Database	10 Bournedale Rd	Boston
Cleary, Frank House	7-9 Goodway Rd	Boston
Rudnick, Morris House	95 Buckminster Rd	Brookline
Not Named in Database	223 Boylston St	Brookline
Not Named in Database	48 Goldsmith St	Boston
Greenough, M. House	53 Worthington Rd	Brookline
Not Named in Database	12-14 Virginia St	Milton
French, Alpheus House	242 Canton Ave	Milton
Haley, Charles Three Decker	188-190 Fairmount Ave	Boston
Franklin Pond Carriage Bridge	Franklin Park	Boston
Lyons, John B. Three-Family House	7 Fenwood Rd	Boston
Jolly, Elizabeth A. House	125 Cushing Ave	Boston
Not Named in Database	60 Livermore Rd	Belmont
Bright, Joseph Farmhouse	306 Washington St	Belmont
Christ's Church Longwood	60 Colchester St	Brookline

HISTORIC SITE NAME	ADDRESS	TOWN NAME
Quincy House - Harvard University	58 Plympton St	Cambridge
Rollins, Charles House	497 Commonwealth Ave	Boston
Lord, Charles J. Building	169 Saint Botolph St	Boston
Olmsted Park - Cumberland Avenue Footbridge	Cumberland Ave	Boston
White, Thomas R. Row House	23 Saint Germain St	Boston
Green, Joseph Three-Family House	43 Saint Germain St	Boston
Ames, S. T. House	31 Hereford St	Boston
Not Named in Database	754 South St	Boston
Rollins, John House	208 Beacon St	Boston
O'Hearn, Patrick Three-Decker House	89 Adams St	Boston
Not Named in Database	7 Park Pl	Boston
Mahoney, Daniel House	18 School St	Boston
Not Named in Database	29 Concord Sq	Boston
Grove Hall Universalist Church	64 Washington St	Boston
Independence Square	East Broadway	Boston
Not Named in Database	142 Chandler St	Boston
Thayer House	176 Centre St	Holbrook
Lane, Silas House	261 Market St	Rockland
Lane, Marshall House	71 Union St	Rockland
Raymond, Alvah Jr. House	270-272 Pleasant St	Weymouth
Not Named in Database	2122 Washington St	Hanover
Not Named in Database	861 Broadway	Hanover
Cross, William House	23 Bates Rd	Milton
Malnati Block	121 Liberty St	Quincy
Brown, Harry House	95 Monroe Rd	Quincy
Not Named in Database	81 Putnam St	Weymouth
Not Named in Database	28 Water St	Weymouth
Allen, John G. House	29 Elmwood Ave	Winthrop
Not Named in Database	105 Central St	Hingham
Nichols, Daniel B. House	376 North Main St	Cohasset
Holden, Charles P. Stable	17 Spindrift Ln	Cohasset
Seaver, James D. House	10 River Rd	Cohasset
Goodwin, Harold F. House	22 Smith Pl	Cohasset
Minot's Ledge Light Watch Room and Lantern Replica	Border St	Cohasset
Metropolitan District Commission Boat House	Lechmere Canal	Cambridge
Charlestown Navy Yard - Building 229 - Pumphouse	Navy Yard	Boston
Charlestown Navy Yard - Dry Dock 1 - Capstan 3	Navy Yard	Boston
North Wrentham Cemetery - Cook Receiving Tomb	Seekonk St	Norfolk
Cobb and Drew Tack and Rivet Factory	6 Prospect St	Kingston
Loring, John Smith Barn	25 Tide Acres Ln	Duxbury
Rose, Edward E. House	67 Prospect St	Marshfield
Libby, Carl Bomb Shelter	1212 West St	Stoughton
Not Named in Database	30 Ocean Ave	Scituate
Litchfield, Galen W. and George W. House	90 Booth Hill Rd	Scituate
Clapp, Charles W. House	91 Clapp Rd	Scituate
Not Named in Database	36 Guild Rd	Dedham
Foster, Elisha House	273 River St	Norwell
Wells, Charles B. House	11 West Cedar St	Boston

HISTORIC SITE NAME	ADDRESS	TOWN NAME
Saint Mary Star of the Sea Roman Catholic School	58 Moore St	Boston
Saint Theresa of Avila Roman Catholic Rectory	10 Saint Theresa Ave	Boston
Vinal, Warren Row House	33 Buswell St	Boston
Blake, John J. - Pratt, Phinneas House	20 High St	Chelsea
Old North Burial Ground - Pratt - Rogers Chapel	126 North St	Weymouth
Charles River Reservation - Arsenal Street Bridge	Arsenal St	Watertown
Not Named in Database	150 Union St	Millis
Jones, Reginald Rodman House	19 Pond St	Ashland
Weston Park Stone Walls	Washington St	Weymouth
Fuller Brook Park - Caroline Brook Culvert	Caroline Brook	Wellesley
Not Named in Database	24 Willow St	Braintree
Old Colony Railroad Nemasket River Bridge	Nemasket River	Middleborough
Cobb, Herman House	153 Plympton St	Middleborough
Adams, Moses House	62 Dover Rd	Millis
Shumway, George H. House	78 North St	Medfield
Not Named in Database	22 Wood St	Hopkinton
Not Named in Database	9 Nebraska St	Hopkinton
McGuire House	9 Claflin St	Hopkinton
Emerson House Barns	1 Badger Rd	Framingham
Farley, Louis W. Middle School	Flagg Dr	Framingham
Potter, A. B. Mill	34 Farm Rd	Sherborn
Medfield State Hospital - Wagon Shed	45 Hospital Rd	Medfield
Mills, Amos House	264 Weston Rd	Wellesley
Hayward, Joseph House	227 Foundry St	Easton
Wayside	136 Elm St	Easton
Not Named in Database	22 Normandie Rd	Dover
Not Named in Database	12 Fletcher Rd	Wellesley
Not Named in Database	16 Howe St	Wellesley
Not Named in Database	114 Forest St	Wellesley
Not Named in Database	4 Kirkland Cir	Wellesley
Not Named in Database	14 Lanark Rd	Wellesley
Not Named in Database	34 Worthington St	Dedham
Lyon's Bridge	Greendale Ave	Needham
Thurston, C. House	28-30 Fayette St	Watertown
Not Named in Database	32 Grenville Rd	Watertown
Not Named in Database	14 Bellevue Rd	Belmont
Wood, Edward E. - Hyde, George Winthrop House	108 Willard Rd	Brookline
Not Named in Database	95 Blake Rd	Brookline
Chase, Ellen House	133 Rawson Rd	Brookline
Troutbeck, Rev. John House - Linden Hall	26-28 Grovenor Rd	Boston
Not Named in Database	24 Upland Rd	Brookline
Chace, R. A. House	25 White Pl	Brookline
Altman, Samuel Building	315-335 Harvard St	Brookline
Granite Railway Frog and Marker	Adams St	Milton
Not Named in Database	41 Deering St	Boston
Bowdlear, H. C. House	50 Brown Ave	Boston
Eames, George F. House	26 Whittemore St	Boston
Not Named in Database	40 Monument Sq	Boston

HISTORIC SITE NAME	ADDRESS	TOWN NAME
Wellington, Roger High School	121 Orchard St	Belmont
Hankey, Joseph House	5 Eliot St	Boston
Not Named in Database	16-18 Eliot St	Cambridge
Not Named in Database	36 Follen St	Cambridge
Frost, Elizabeth Tenant House	35 Bowdoin St	Cambridge
Lechmere Point Corporation Row House	51 Gore St	Cambridge
Not Named in Database	11 Holden St	Cambridge
Carlisle-Ayer Door Manufacturing Company	50 Clyde St	Somerville
Whitwell, Henry S. House	338 Marlborough St	Boston
Not Named in Database	57 Greenwich St	Boston
Not Named in Database	4 East Springfield St	Boston
Wheeler, Morris Apartment House	67 South Huntington Ave	Boston
Not Named in Database	6 Maple Ave	Cambridge
Not Named in Database	25 Winter St	Cambridge
Not Named in Database	15 Saint George St	Boston
Chase, George House	234 Beacon St	Boston
Lawton, Nora Three-Decker House	124 Adams St	Boston
Not Named in Database	26 Marion St	Boston
Not Named in Database	24 Marion St	Boston
Reardon, Dennis Double Three-Decker	342-344 Bowdoin St	Boston
Cudworth, Samuel S. Town House	46 Harvard St	Boston
Pond, Adams and Basco Row House	114 F St	Boston
Merrill, S. W. House	236 Newbury St	Boston
Sandford, William W. - Mayers, Hartford House	97 Baldwin St	Boston
May, John P. House	37 Pearl St	Boston
Not Named in Database	49 Central Ave	Boston
Griffin Brothers Row House	157 I St	Boston
Francis Building	61-71 Harrison Ave	Boston
Bridgewater Common	Central Sq	Bridgewater
Brookville Pomona Grange Hall	882 South Franklin St	Holbrook
Cleverly, Joseph Shoe Factory	1331-1333 Washington St	Abington
Estes House	379 High St	Hanson
Plympton Civil War Soldier's Monument	Main St	Plympton
Not Named in Database	87 School St	Hanover
Freeman, David V. House	57 Stetson Shrine Ln	Norwell
Not Named in Database	91-93 Dimmock St	Quincy
Corthell, Wendel B. House	42 Brook St	Quincy
Adams National Historic Site - Carriage House	181 Adams St	Quincy
U. S. Post Office - North Weymouth Branch	12 Sea St	Weymouth
Not Named in Database	1121 Commercial St	Weymouth
Not Named in Database	52 Division St	Chelsea
Not Named in Database	55 Essex St	Chelsea
Rosen Houses	120-122 Shurtleff St	Chelsea
Goldfinger, Joseph House	57 Saint Andrew Rd	Boston
Not Named in Database	360 East St	Hingham
Willcutt, Jesse House	404 Beechwood St	Cohasset
Matteson, Dr. William G. House	11 Black Horse Ln	Cohasset
Hayward, Samuel House	25 Sohier St	Cohasset

HISTORIC SITE NAME	ADDRESS	TOWN NAME
Russell, Paul L. House	12 Sheldon Rd	Cohasset
Not Named in Database	95 Elm St	Cohasset
Adams Block	57-61 Summer St	Kingston
Not Named in Database	19 Summer St	Kingston
Rogers, James L. House	172 Old Main St	Marshfield
First Congregational Church	1994 Ocean St	Marshfield
Prince, Warren House	165 Enterprise St	Duxbury
Franklin Spanish-American War Memorial	Main St	Franklin
Leaf Line Sculpture	Central St	Wellesley
Yaddo Study #2 Sculpture	Forest St	Wellesley
North Scituate Lifesaving Station	39 Surfside Rd	Scituate
Not Named in Database	323 Central Ave	Milton
Not Named in Database	29 Standish Rd	Milton
Not Named in Database	16 Allerton Rd	Milton
Saint Thomas The Apostle Roman Catholic Church	66 Exchange St	Millis
Not Named in Database	102 G St	Boston
Forest Hills Cemetery Crematory and Columbarium	Walk Hill St	Boston
Torrey, Isaac - Smith, Caleb House	67 Central St	Norwell
Bird Park - Allee, The	Washington St	Walpole
Boylston Street Subway Tunnel	Boylston St	Boston
Not Named in Database	954 Main St	Millis
Middleton, Francis Jr. House and Store	150 Main St	Easton
Not Named in Database	81 West St	Medford
Gibbons, N. M. House	80 Buchanan St	Winthrop
Village Burial Ground	118R Main St	Ashland
Tucker, William H. House	84 Cottage St	Sharon
Not Named in Database	26-28 Myrtle St	Boston
Green, Charles H. House	43 Chester St	Watertown
Carr, George - Johnson, John N. Barn	266 Washington St	Easton
Not Named in Database	37 West St	Braintree
Gray, William J. House	250 Elm St	Braintree
North Wrentham Cemetery - Ware, Phoebe Marker	Seekonk St	Norfolk
Eddy Homestead	158 Plympton St	Middleborough
Not Named in Database	10 Ray Hill	Franklin
Fales, William Barn	140 North St	Medfield
O'Brien House	162 Southville Rd	Southborough
Joyce, Catherine House	74 Grove St	Hopkinton
Clafin, W. F. - Snow, H. E. House	6 Pike St	Hopkinton
Choate Memorial Field	Cordaville Rd	Southborough
Framingham Reservoir No. 3 Dam and Gatehouse	Worcester Rd	Framingham
Roessler House	159 Pleasant St	Framingham
Not Named in Database	177 Central St	Framingham
Dowse, Rev. Edmund House	25 Farm Rd	Sherborn
Bridge Street Bridge over Charles River	Bridge St	Sherborn
Bailey, G. Barn - Burke Blacksmith Shop	72 Eliot St	Natick
Williams House	117 Willow St	Mansfield
Mansfield Railroad Station	Crocker St	Mansfield
Hemenway School - Canton High School	660 Washington St	Canton

HISTORIC SITE NAME	ADDRESS	TOWN NAME
Guy, Martin House	7 Hartford St	Dover
Not Named in Database	28 Rockridge Rd	Wellesley
Smith, Charles House	60 Colburn Rd	Wellesley
Hubbard, Charles Townsend Blacksmith Shop	119 Orchard Ave	Weston
Pulcifer, John House	9 Columbia St	Wellesley
Loring, Lindsley House	228 Fox Hill St	Westwood
Not Named in Database	30 Cobleigh St	Westwood
American Watch Company Building	185 Crescent St	Waltham
Turner, Levi A. House	36-38 Green St	Watertown
Neponset River Railroad Bridge	Neponset River	Boston
Madris, The	353-359 Boylston St	Brookline
Not Named in Database	261 Walnut St	Brookline
Wolk, Harry Building	724-726 Washington St	Brookline
Hillside - Harland - Forest Streets Stone Wall	Hillside St	Milton
Milton-Boston Milestone	247 Adams St	Milton
Not Named in Database	61 Eldridge Rd	Boston
Harvard Medical School - Building B - Anatomy and Histology Building	220 Longwood Ave	Boston
Not Named in Database	7 Linwood St	Boston
Not Named in Database	3 Sussex St	Boston
Not Named in Database	52 Neponset Ave	Boston
Gleason, Roswell House	101 Claybourne St	Boston
Not Named in Database	8 Marion Pl	Boston
Stark, James H. and John H. Double House	252-254 Savin Hill Ave	Boston
McCabe, Mary House	12-14 Manchester Rd	Brookline
Pope, T. B. House	103 Colchester St	Brookline
Richardson, Edward B. House	7 Chatham St	Brookline
Not Named in Database	302 Brookline Ave	Cambridge
Not Named in Database	144 Brattle St	Cambridge
Not Named in Database	41 Holden St	Cambridge
Not Named in Database	11 Harvard St	Somerville
Not Named in Database	18 Harvard St	Somerville
Not Named in Database	9 Commonwealth Ave	Boston
Jordan, Eben House	168 Marlborough St	Boston
Not Named in Database	9 Braddock Pk	Boston
Blakemore, William B. Apartment House	18 South Huntington Ave	Boston
Blakemore, William B. Apartment House	28 South Huntington Ave	Boston
Rollins, John W. Rowhouse	93 Third St	Cambridge
Hutchins, Harrison M. House	16 Mount Vernon St	Somerville
Not Named in Database	151 Corey St	Boston
Not Named in Database	528 Massachusetts Ave	Boston
One Fields Corner Building	1448-1456 Dorchester Ave	Boston
Not Named in Database	22 Taft St	Boston
Adams, Louisa House	105 Beacon St	Boston
Shattuck, George House	166 Beacon St	Boston
Dedham Manufacturing Company Cotton Mill	1576-1608 River St	Boston
Goodman Brothers Building	10 Howard St	Boston
Peters, Andrew J. - Proctor, Thomas F. House	33 Symmes St	Boston
Unity Building	177-195 Devonshire St	Boston

HISTORIC SITE NAME	ADDRESS	TOWN NAME
Canfield, Rev. C. T. Row House	811 East Broadway	Boston
Not Named in Database	560 East Broadway	Boston
Williams, Jeremiah Wool Warehouse	495 Summer St	Boston
Brown, Amos - Damon, James Town House	31 High St	Boston
Not Named in Database	5 Cleveland Pl	Boston
Haskins - Hamburger Building	162-164 Lincoln St	Boston
Middlesex Canal District Double House	651-653 Main St	Boston
Not Named in Database	52 Medford St	Chelsea
Pope, Benjamin Primary School	114 O St	Boston
Bilodeau, P. Cottage	22 Pleasant St	Medford
Chandler, Clarence House	344 Central St	East Bridgewater
Washington Street Bridge over Satucket River	Washington St	East Bridgewater
Holbrook Playground and Ballfield	South Franklin St	Holbrook
Holbrook, Dexter Barn	495 Salem St	Rockland
Pembroke Town Pound	Center St	Pembroke
Loring, Julian C. House	1062 Main St	Hingham
Curtis, John Free Library	534 Hanover St	Hanover
Daniele, Benedette House	46-48 Dimmock St	Quincy
Vendret, B. Armand Celtic Cross	20 Sea St	Quincy
Chapman, Hazen B. House	86 Beach St	Quincy
Warming Shed	97 East Howard St	Quincy
Not Named in Database	74-76 Lawn Ave	Quincy
Holmes, Naaman B. House	53 Bicknell St	Quincy
Not Named in Database	34 Division St	Chelsea
Not Named in Database	13 Oregon Ct	Hingham
Salyards, James House	11 Tupelo Rd	Cohasset
Cohasset Golf Club Golf Course	175 Lambert's Ln	Cohasset
Wirth, Harry W. House	20 Rustic Dr	Cohasset
Briggs, Robert C. House	114 Linden Dr	Cohasset
Sandblom, Russell J. House	18 Rustic Dr	Cohasset
Milliken - Bancroft Athletic Field	Bancroft Rd	Cohasset
O'Brien, Julia A. House	55 Pleasant St	Cohasset
Flint, George House	49 James Ln	Cohasset
Wood, Charles Bradford House	17 Margin Ct	Cohasset
Charlestown Navy Yard - Officers Quarters P	Navy Yard	Boston
Charlestown Navy Yard - Shipway 2	Navy Yard	Boston
Harlow, Gideon Jr. House	597 Temple St	Duxbury
Baker, Samuel House	101 Bakers Ln	Marshfield
Not Named in Database	36 Country Way	Scituate
Safford, Nathaniel M. Jr. House	297 Powder Point Ave	Duxbury
Dowling, Frank Apartment Building	43-47 Saint Mary's St	Brookline
Not Named in Database	71 Lighthouse Rd	Scituate
Not Named in Database	68 Columbine Rd	Milton
Not Named in Database	65 Ridge Rd	Milton
Not Named in Database	282 Main St	Kingston
Not Named in Database	67 Ox Bow Rd	Weston
Gleason, Alpheus House	5 Gates St	Boston
Manton, Edith House	64 Grampian Way	Boston

HISTORIC SITE NAME	ADDRESS	TOWN NAME
Twoomey, Daniel House	109 West St	Randolph
Not Named in Database	41 Eliot St	Medford
Cleverly, G. W. House	62 Sea St	Weymouth
Whittemore, Albert C. - Green, Donald Holden House	117 High St	Ashland
Reed, John - McEntee, Patrick House	25 Canton St	Easton
Plymouth Cordage Company Recreation Building	385 Court St	Plymouth
Jones, Dr. H. Almon Dental Office	42 Hollis Ave	Braintree
Saint Thomas More Roman Catholic Church School	338 Elm St	Braintree
Not Named in Database	154 Williams St	Marlborough
Short, Joseph House	11 Walnut Ave	Franklin
Peirce House - Dean Junior College	Main St	Franklin
Choate Barn	144 Main St	Southborough
Methodist Parsonage	50 Church St	Marlborough
Adams, Bowen House	27 South Main St	Sherborn
Saxonville Factory Company Block	7-9 Central St	Framingham
Greene, James House	90-92 Central St	Mansfield
Stockbridge Row	132-142 Vernon St	Norwood
Borderland State Park - Visitor Center	Massapoag Ave	Easton
Howard, Oliver Cemetery	20 Short St	Easton
Not Named in Database	139 Walpole St	Dover
Not Named in Database	14 Avon Rd	Wellesley
Ryan, Edward H. House	600 Washington St	Wellesley
Charles River Falls Dam - Boston Manufacturing Co.	144 Moody St	Waltham
Boston and Maine Signal Bridge	Moody St	Waltham
Wheeler, Horace Building	67-73 Spring St	Watertown
Banks, Amos L. House	220 White St	Belmont
Gray, Sara E. House	75 Willard Rd	Brookline
Not Named in Database	5 Bournedale Rd	Boston
Worcester Turnpike - Three-Mile Marker	Boylston St	Brookline
Hartley, Harry J. Carriage House	49-53 Rawson Rd	Brookline
Tuckerman, William F. Carriage Barn	63 Harvard Ave	Brookline
Hill, David F. House	165 Hinckley Rd	Milton
Not Named in Database	30 Marcella St	Boston
Conant, L. S. House	80 Terrace St	Boston
Prang, Louis Lithograph Factory	270-286 Roxbury St	Boston
Thanisch, Albert Carriage Factory	128 Brookside Ave	Boston
Roxbury Presbyterian Church	328 Warren St	Boston
Not Named in Database	71 Moreland St	Boston
Lothrop, Loring Row House	187 Webster St	Boston
Not Named in Database	31 Worcester Sq	Boston
Brodie, Jacob House	44 Tremlett Sq	Boston
Hopey, Roland R. Three-Decker	18 Hubbardston Rd	Boston
Watertown Arsenal - Gun Carriage House	1-12 Arsenal Court Dr	Watertown
McArdle, James W. and Nellie House	38 Oakley Rd	Belmont
Adams, Dr. Z. B. House	43 Cottage Farm Rd	Brookline
Nardelli, Saverio House	14 Dummer St	Brookline
Not Named in Database	166-168 Summer St	Somerville
Whitney, Levi L. and Nellie House	43 Elmore St	Boston

HISTORIC SITE NAME	ADDRESS	TOWN NAME
Thomas - Pierce Apartment Building	89 Gainsborough St	Boston
Tirrell, Jesse Row House	20 Symphony Rd	Boston
Wheatland, George House	356 Commonwealth Ave	Boston
Munroe, B. W. House	212 Commonwealth Ave	Boston
Blakemore, William B. Apartment House	46-82 South Huntington Ave	Boston
Not Named in Database	62 Otis St	Cambridge
Not Named in Database	24 Winter St	Cambridge
Not Named in Database	83 Draper St	Boston
Cathedral of the Holy Cross Roman Catholic Rectory	75 Union Park St	Boston
Not Named in Database	41 Gray St	Boston
Not Named in Database	525 Massachusetts Ave	Boston
Clapp, Susan P. S. Row House	923 Beacon St	Boston
Fay, E. H. House	490 Beacon St	Boston
Hood, John House	110 Williams Ave	Boston
Not Named in Database	1 Union Pk	Boston
Rand, William S. House	226 Newbury St	Boston
West Roxbury Primary School	3328 Washington St	Boston
Not Named in Database	170-172 Commercial St	Boston
Not Named in Database	131 Fulton St	Boston
Rand, James H. House	5 Salem Street Ave	Boston
Carver, Washburn and Company Office	Summer St	Bridgewater
Sylvester, Robert House - Sylvester Mansion	405 Washington St	Hanover
Not Named in Database	102 Glendale Rd	Quincy
McGillvray, Mary House	55-57 Presidents Ave	Quincy
Beth Israel Synagogue	33 Grafton St	Quincy
Gay - Walker - Appleton House	220 East Squantum St	Quincy
Bennett, Winifred S. House	86 Bicknell St	Quincy
Joy, Caleb P. House	546 Broad St	Weymouth
Not Named in Database	70 Hawthorn St	Chelsea
Exxon Gas Station	130 Hawthorn St	Chelsea
Brown, Gertrude S. House	5 Church St	Cohasset
Watertown Arsenal - Carriage and Machine Shop	Talcott Ave	Watertown
Curry College - Student Union Building	854 Brush Hill Rd	Milton
Not Named in Database	28 Curtis St	Scituate
Not Named in Database	60 Rustlewood Rd	Milton
Gabbrielli, Bruno A. House	54 Rust Way	Cohasset
Dedham Liberty Tree - Pillar of Liberty II	Great Common	Dedham
Murphy, Michael - McClure, Edward House	26 Rockwood Rd	Norfolk
Tolman, Samuel Jr. House	212 Tiffany Rd	Norwell
Not Named in Database	36 Thomas Pk	Boston
Welch, Frances - Pratt, George W. House	10 Louisburg Sq	Boston
Our Lady of Lourdes Roman Catholic Church Convent	15 Montebello Rd	Boston
Savin Hill Park Monument	Grampian Way	Boston
Camp Wonderland Stone Marker	186 Massapoag Ave	Sharon
Not Named in Database	28 Mount Pleasant Sq	Randolph
Not Named in Database	32 Water St	Walpole
Cole, G. O. House	15 Charles River Sq	Boston
Not Named in Database	28-30 Wright Ave	Medford

HISTORIC SITE NAME	ADDRESS	TOWN NAME
Not Named in Database	80 Phillips St	Boston
Goetz, Frederick - Steele, Winifred House	119 Woodhaven St	Boston
Not Named in Database	13 Forest Ave Court	Plymouth
Not Named in Database	30 Thompson Ln	Milton
Not Named in Database	30 Kensington Cir	Brookline
Brightman, Herman House	123 Shaw Rd	Brookline
Ryan, P. Gerald House	24 Fairway Rd	Brookline
Not Named in Database	170 Fairway Rd	Brookline
Hancock Village Duplex	12-54 Gerry Rd	Brookline
Not Named in Database	2 Cedar Rd	Brookline
Childs, G. House	40 Lake St	Arlington
Shattuck, Ralph W. House	274-276 Broadway	Arlington
Not Named in Database	128 Pleasant St	Arlington
Grannan, Daniel W. House	11 Teel St	Arlington
Newton Centre Baggage and Express Building	50 Union St	Newton
Brown, Nathaniel P. - Henderson, John Double House	20-22 Jefferson St	Newton
Stevens Building	263-271 Washington St	Newton
Wells, Mary House	70 Hunnewell Ave	Newton
Bemis, Seth House	19-21 Bridge St	Newton
Tupper, Angus G. House	246-250 California St	Newton
Jennison, Elbridge Otis House	76-78 Los Angeles St	Newton
Alden, Edward House	35 Temple St	Newton
Not Named in Database	83-85 Kaposia St	Newton
Danforth, Samuel Adams - Craft, Nathan Jr. House	208 Auburn St	Newton
Crain, Charles S. House	56 Bowers St	Newton
Macomber, Frances E. House	19 Elmwood Pk	Newton
Crosby, Matthew L. House	51 Middlesex Rd	Newton
Harwood, Sydney House	363 Waverley Ave	Newton
Ayer, Harry House	833 Commonwealth Ave	Newton
Armstrong, William E. House	29 Glenwood Ave	Newton
Bishop, Robert R. House	53 Gray Cliff Rd	Newton
Merrill, S. M. House	85 Montvale Rd	Newton
Gamewell Fire Alarm and Telegraphic Company Bldg	1250 Chestnut St	Newton
Page - Henshaw House	414 Woodward St	Newton
Not Named in Database	35 Otis St	Newton
Not Named in Database	5 Summer St	Newton
Not Named in Database	55 Cedar St	Newton
Not Named in Database	129 Cabot St	Newton
Saltonstall Gardner's Cottage	274 Chestnut Hill Rd	Newton
Not Named in Database	412 California St	Newton
Not Named in Database	10-12 Colonial Ave	Newton
Not Named in Database	36 Vineyard Rd	Newton
Not Named in Database	8 Hay Rd	Newton
Not Named in Database	119 McCarthy Rd	Newton
Not Named in Database	134 Spiers Rd	Newton
Not Named in Database	24 Timson Path	Newton
Not Named in Database	154 Truman Rd	Newton
Lincoln Plaza	4-8 Hartford St	Newton

HISTORIC SITE NAME	ADDRESS	TOWN NAME
Simpson, G. Frederick House	315 Franklin St	Newton
Not Named in Database	195 Adams St	Newton
Healey, William E. House	1479 Washington St	Newton
Schirmer, Frank House	332 Commonwealth Ave	Newton
McIntyre, James W. House	151 Franklin St	Newton
Crehore, Lemuel Paper Mill Worker Housing	656 Grove St	Newton
Second Church of Newton	60 Highland St	Newton
Not Named in Database	28 Warren Ave	Milton
Not Named in Database	42 Audubon Rd	Milton
Not Named in Database	33 Harold St	Milton
Winslow Cemetery - Uninscribed Fieldstone Markers	Winslow Cemetery Rd	Marshfield
Polcari's Coffee	103 Salem St	Boston
Fleming, John House	47 Myrtle St	Medford
Mount Auburn Cemetery - Gray, Asa Monument	580 Mount Auburn St	Watertown
Mount Auburn Cemetery - Simmons, John Monument	580 Mount Auburn St	Watertown
Kelley, Herbert House	15 Jerome St	Medford
Shiloh Baptist Church Parsonage	127 Jerome St	Medford
Not Named in Database	8 Colliston Rd	Boston
Not Named in Database	1162 Brook Rd	Milton
Garden Hall - Worthington Hall Apartments	14 Palace Rd	Boston
Beth Israel Hospital - Yamins, Nathan Research Laboratory	320-350 Brookline Ave	Boston
Not Named in Database	33 North Sq	Boston
McKenzie, Charles S. Block - Surabian Brothers Grocery	334 Boston Ave	Medford
Saint Joseph's Roman Catholic Church Rectory	114 High St	Medford
Saint Joseph's Roman Catholic Church Parochial School	132-138 High St	Medford
Schwartz, John Melvin Barn	368 Highland St	Weston
Pratt, George Henry - Clapp, Leila H. House	14 Camden Rd	Newton
Reynolds, Christopher and Ellen McDonald House	99 Derby St	Newton
Hall, Samuel House	199 Webster St	Boston
Matthews, Elizabeth B. Three Decker	254 Webster St	Boston
Not Named in Database	24 Army St	Randolph
Not Named in Database	93 Old St	Randolph
Not Named in Database	47 Ellsworth St	Brockton
Not Named in Database	235 West Elm St	Brockton
Armstrong World Industries Middle Packaging Building	0 Hancock St	Braintree
Not Named in Database	22 Court Ave	Brockton
Not Named in Database	28 Avalon Rd	Milton
Wetherbee, Hannah W. Garage	43R Maple St	Boston
Adams, Raymond M. House	98 Crowninshield Rd	Brookline
Not Named in Database	29 Columbus Ave	Easton
Men of Kent Cemetery Cut Stone Posts	Meeting House Ln	Scituate
Welch, George F. House	14 Beaver Dam Rd	Scituate
Goode, Robert Matthew Apartments	8 Colbourne Cresc	Brookline
Beal, Joseph - Hyde, Ralph K. House	129 University Rd	Brookline
Foley, Bernard House	25 Edgewood St	Boston
Payson, William and Grace House	28 Gaston St	Boston
Hopkinton Dam and Spillway	N/A	Ashland
Ashland Dam and Spillway	N/A	Ashland

HISTORIC SITE NAME	ADDRESS	TOWN NAME
Revere Beach Reservation	Revere Beach Boulevard	Revere
Fort Banks Mortar Battery	N/A	Winthrop
Spring Brook Cemetery	47 Coral St	Mansfield
Fort Independence	2010 William J Day Blvd	Boston
East Parish Burying Ground	N/A	Newton
Grove Hill Cemetery	290 Main St	Waltham
Endicott Estate	N/A	N/A
Tarklin School	N/A	N/A
Oak Grove Farm	N/A	N/A
Cushing Homestead	N/A	N/A
Ponkapoag Camp of Appalachian Mountain Club	N/A	N/A
Rockland Almshouse	N/A	N/A
Dimock Community Health Center Complex	N/A	N/A
Harris, John, House and Farm	N/A	N/A
Roughwood	N/A	N/A
Clark--Northrup House	N/A	N/A
Holbrook, Charles, House	N/A	N/A
Lewis, Charles D., House	N/A	N/A
Vaughn, H. G., House	N/A	N/A
Potter Estate	N/A	N/A
Newton City Hall and War Memorial	N/A	N/A
Towle, Loren, Estate	N/A	N/A
North Terminal Garage	N/A	N/A
Fenway Park	N/A	N/A
United State Post Office, Courthouse, and Federal Building	N/A	N/A
Weeks Junior High School	N/A	N/A
Baldwin Street Architectural Conservation District	N/A	N/A
North End District (Chapter 40C)	N/A	N/A
Sea Street Historic District	N/A	N/A
Fort Warren	N/A	N/A
Woodland, Newton Highlands, and Newton Centre Railroad Stations, and Baggage and Express Building	N/A	N/A
Cypress--Emerson Historic District	N/A	N/A
Crystal Lake and Pleasant Street Historic District	N/A	N/A
Farlow and Kendrick Parks Historic District (Boundary Increase)	N/A	N/A
Gray Cliff Historic District	N/A	N/A
Hyde Avenue Historic District	N/A	N/A
Newtonville Historic District	N/A	N/A
Webster Park Historic District	N/A	N/A
Day Estate Historic District	N/A	N/A
Fells Connector Parkways, Metropolitan System of Greater Boston	N/A	N/A
Quincy Shore Drive	N/A	N/A
Blue Hills Reservation Parkways-Metropolitan Park System of Greater Boston	N/A	N/A
Furnace Brook Parkway	N/A	N/A
Fresh Pond Parkway--Metropolitan Park System of Greater Boston	N/A	N/A
Truman Parkway--Metropolitan Park System of Greater Boston	N/A	N/A
VFW Parkway, Metropolitan Park System of Greater Boston	N/A	N/A

HISTORIC SITE NAME	ADDRESS	TOWN NAME
Stony Brook Reservation Parkways, Metropolitan Park System of Great Boston MPS	N/A	N/A
Mystic Valley Parkway, Metropolitan Park System of Greater Boston MPS	N/A	N/A
Charles River Reservation Parkways	N/A	N/A
Millis Center Historic District	N/A	N/A
Olmsted Park System	N/A	N/A
Old Bay Road	N/A	N/A
Charles River Basin Historic District	N/A	N/A
Beaconsfield Terraces Historic District	N/A	N/A
Beacon Street Historic District	N/A	N/A
Weston Aqueduct Linear District	N/A	N/A
Sudbury Aqueduct Linear District	N/A	N/A
Central Square Historic District	N/A	N/A
Saxonville Historic District	N/A	N/A
Revere Beach Reservation Historic District	N/A	N/A
Fuller Brook Park	N/A	N/A
Fellsmere Park Parkways, Metropolitan Park System of Greater Boston	N/A	N/A
International Trust Company Building	45 Milk Street	Boston
United Shoe Machinery Company Building	140 Federal Street	Boston
McCormack Federal Building	5 Post Office Square	Boston
Harrison Loring House	789 East Broadway	South Boston
Boylston Building	2 Boylston Street	Theater
Malcolm X â€™ Ella Little-Collins House	72 Dale Street	Roxbury
Wang Theater	268 Tremont Street	Theater
Old State House	208 Washington Street	Boston
Loring-Greenough House	12 South Street	Jamaica Plain
Federal Reserve Bank	30 Pearl Street	Boston
Jacob Wirth's Restaurant	31-39 Stuart Street	Theater
Faneuil Hall	1-10 Faneuil Hall Sq.	Boston
Wilbur Theater	250 Tremont Street	Theater
Hayden Building	681 Washington Street	Theater
Paramount Theater	549-63 Washington St.	Theater District
Ames Building	1 Court Square	Boston
Boston Young Men's Christian Union Building	48 Boylston Street	Theater
Great House Archaeological Site	City Square	Charlestown
Sidewalk Clock - 342 West Broadway	333 Massachusetts Avenue	South End
Sidewalk Clock - 333 Massachusetts Ave	333 Massachusetts Avenue	South End
Elizabeth Peabody Bookstore and Circulating Library	13-15 West Street	Boston
20-30 Bromfield Street	20-30 Bromfield Street	Boston
Stock Exchange Building	53 State Street	Boston
Second Brazer Building	25-29 State Street	Boston
Curley House	350 Jamaicaaway	Jamaica Plain
Charlestown Savings Bank	1-4 Thompson Square	Charlestown
Dorchester Pottery Works	101-105 Victory Rd.	Dorchester
Sears Building	201 Brookline Ave	Fenway
Isabella Stewart Gardner Museum	280 The Fenway	Fenway
James Collins Mansion	928 East Broadway	South Boston

HISTORIC SITE NAME	ADDRESS	TOWN NAME
Roswell Gleason House	101 Claybourne St	Dorchester
Winthrop-Carter Building	1 Water Street	Boston
10 Post Office Square	10 Post Office Square	Boston
1203-5 Adams Street	1203-1205 Adams Street	Dorchester
Boston City Hall	1 City Hall Plaza	Boston
Charles F Allen House	18 Roxana Street	Hyde Park
Horticultural Hall	247 Huntington Avenue	Fenway
Jeweler's Building	371-379 Washington Street	Boston
Hutchinson building	32-54 Province Street	Boston
Joseph H. Barnes School	127 Marion Street	East Boston
Massachusetts College of Art	364 Brookline Avenue	Fenway
Museum of Fine Arts	465 Huntington Avenue	Fenway
National Shawmut Bank Building	70-84 Devonshire Street	Boston
New England Conservatory/Jordan Hall	290 Huntington Avenue	Fenway
New England Telephone and Telegraph Building	185 Franklin Street	Boston
Old Corner Bookstore	283 Washington Street	Boston
Old South Building	280-300 Washington Street	Boston
Boston Public Library - Parker Hill Branch	1497 Tremont Street	Mission Hill
Parker House	60 School Street	Boston
Samuel Appleton Building	110-114 Milk Street	Boston
Symphony Hall	301 Massachusetts Avenue	Fenway
The Blue Cross Blue Shield Building	133 Federal Street	Boston
Tremont Temple	88 Tremont Street	Boston
Worthington Building	31-33 State Street	Boston
Quaker Lane	Quaker Lane	Boston
Sidewalk Clock - 9 Chelsea Street	9 Chelsea Street	
144-146 Maverick Street	144-146 Maverick Street	East Boston
Salem Street Burying Ground	Salem Street and Riverside Avenue	Medford
Hancock Cemetery	Hancock Street	Quincy
Phipps Street Burying Ground	Phipps Street	Charlestown
Old Cemetery	Somerville Avenue and School Street	Somerville
Copp's Hill Terrace	Charter Street and Jackson Avenue	Boston
Christ Church Burial Ground	54-60 School Street	Quincy
Chelsea Garden Cemetery	Shawmut Street and Central Avenue	Chelsea
Bennington Street Burying Ground	Bennington Street	Boston
Rumney Marsh Burying Ground	Butler Street and Elm Street	Revere
Brigham Cemetery	West Main Street	Marlborough
West Parish Burying Ground	River and Cherry Streets	West Newton
West Parish Burying Ground	River and Cherry Streets	West Newton
South Burying Ground	Winchester Street	Newton
Men of Kent Cemetery	Meetinghouse Lane	Scituate
Pondville Cemetery	Everett Street	Norfolk
Dorchester South Burying Ground	Dorchester Avenue	Boston
Wellesley Congregational Church and Cemetery	2 Central Street	Wellesley
Myles Standish Burial Ground	Chestnut Street	Duxbury

APPENDIX D

Noise Modeling Technical Report

Appendix D describes the noise modeling input parameters of the No Action Alternative as well as the Proposed Action Alternative. **Section D.1** reviews the methodology used to conduct the noise analysis, **Section D.2** describes the development of input data and the sources for the No Action Alternative, and **Section D.3** describes input data development for the Proposed Action Alternative.

The No Action Alternative model retains all departure and approach procedures at the Airport as they were flown during the baseline timeframe of the EA. Under the No Action Alternative, input track data from the baseline timeframe was analyzed to create 275 backbones representing each individual traffic flow at the airport, to and from all runways, including helicopter traffic.

The Proposed Action Alternative model reflects Airport operations during the baseline timeframe inclusive of the implementation of the RNAV (GPS) RWY 4L Instrument Approach Procedure (IAP). The implementation of the IAP has airport efficiency benefits in certain weather conditions, the effects of which are included in the noise model and the details of which are included in Section D.3. With the exception of traffic that is moved to the proposed RNAV (GPS) RWY 4L IAP and offsetting departure traffic, the Proposed Alternative maintains the same runway usage as the No Action Alternative. This method provides a means to evaluate the Proposed Alternative as the sole cause of any modeled impacts.

D.1 Methodology

The methodology used in the noise analysis of the proposed RNAV (GPS) RWY 4L IAP for the Airport follows established guidelines from the FAA in both the construction of a representative data model and the evaluation of noise impacts. Model construction and execution relied heavily on guidance provided in the FAA document titled “*Guidance on Using the Aviation Environmental Design Tool (AEDT) to Conduct Environmental Modeling for FAA Actions Subject to NEPA*” updated 10/27/2017.¹ Settings within the AEDT model such as weather, terrain, and atmospheric absorption were chosen based on the guidance provided in this document. In particular, airport weather was used, as

¹ https://aedt.faa.gov/Documents/guidance_aedt_nepa.pdf

was National Elevation Dataset (NED) GridFloat terrain, and the SAE-ARP-5534 setting for atmospheric absorption. AEDT is the FAA's approved model for assessing noise and emissions at civilian airports. AEDT has been used for environmental review of aviation noise and emissions impacts since 2012 and is used for 14 CFR Part 150 studies, NEPA Environmental Assessments and Environmental Impact Statements. AEDT is an average-value model that is designed to estimate the long-term average changes in operating conditions.

As per the guidance, model input data suitable for AEDT modeling was collected and aggregated into an operationally representative form known as an Annual Average Day (AAD) indicating the expected mix of aircraft operations over the course of a representative "average" day. The model inputs, which consist of flight tracks and specific aircraft operations utilizing these tracks, were imported into the AEDT model and evaluated for noise exposure by using FAA-recommended AEDT settings as described above. Key attributes of an aircraft operation relevant to noise modeling are the aircraft type, the operation type (arrival or departure), the runway, the ground track used, the time of day (day or night), and the stage length. Stage length is an indication of aircraft weight and is typically inferred by either knowing the aircraft takeoff weight or by knowing the aircraft type and the trip distance. For the purposes of noise modeling, multiple aircraft operations possessing identical values for these key attributes were aggregated.

The noise analysis was conducted using AEDT version 3b to calculate No Action and Proposed Action noise exposure levels at population centroids within the General Study Area (GSA). In addition, noise exposure for both scenarios was calculated at the Section 4(f) and Historic locations identified within the GSA.

D.2 No Action Alternative Noise Model Input

The No Action Alternative represents the annualized traffic flown at the Airport during the timeframe of November 1, 2018 – October 31, 2019. It is treated as the baseline against which noise exposure changes associated with the Proposed Action Alternative are measured. The baseline timeframe was chosen as it is representative of a typical recent year at the Airport, free of major traffic disruptions and is reflective of the brisk traffic growth that the Airport has seen since 2009. This section details the noise model design for the No Action Alternative.

D.2.1 No Action Alternative Aircraft Operations and Runway Use

Performance Data Analysis and Reporting System (PDARS) radar data for the baseline timeframe of November 1, 2018 – October 31, 2019 was obtained to develop operations data for the noise model. The FAA OpsNet database identifies a count of 432,328 Instrument Flight Rules (IFR) itinerant (non-local) operations during the baseline timeframe, 413,174 of which are identified as tracks in the PDARS radar data. Each of the

operations on the radar tracks were placed onto representative backbones that were built based on individual traffic flows to and from each runway. The number of operations on each backbone was scaled appropriately (by runway) to bring the total number of operations to the OpsNet count of 432,328. Helicopter operations are not identified in the OpsNet count, but 339 operations that were identified as helicopters in the PDARS data were included in the model, bringing the total number of modeled fixed wing and helicopter operations to 432,667. The total number of annual operations at the Airport was divided by the number of days in the year to determine the AAD, which was then used as input to AEDT. Operations without both an origin and destination airport (such as VFR, circuit, and local operations) were not included.

The Airport operates in several unique configurations primarily based on prevailing surface wind direction. When wind is from the north and east, traffic at the Airport primarily uses the Northeast configuration, where aircraft usually depart Runway 9 and arrive runway 4R. When in the Northeast configuration, the Airport uses Runway 4L as the secondary runway for arrivals, while both Runway 4L and Runway 4R can be used for additional departures in the event of high departure demand. In Northeast configuration operations in VMC, Runway 4L is usually only used for arrivals when the queue for Runway 4R exceeds 10 NM (an arrival line of approximately 3-4 aircraft). Currently, Runway 4L arrivals are limited by both the proximity of Runway 4L to Runway 4R, (which limits the utility of parallel arrival operations to both runways) as well as the lack of an IAP of any kind. There is a preferred runway usage program between midnight and 6:00 AM where aircraft usually arrive Runway 33L and depart Runway 15R if operationally feasible. Generally, Runway 4L is not currently used for night arrivals when the Airport is in the Northeast configuration, regardless of meteorological conditions.

Table D.1 shows the weighting used in AEDT to model the number of OpsNet arrivals, by runway. **Table D.2** shows the same data for departures.

TABLE D.1
IFR ITINERANT ARRIVAL OPERATIONAL STATISTICS BY RUNWAY

Runway	PDARS	OpsNet	Percentage	AEDT Weighting
4L	11,520	13,906	6.4%	1.207
4R	62,612	63,831	29.5%	1.019
9	106	341	0.2%	3.217
14	-	-		-
15L	10	20	<0.1%	2.000
15R	662	985	0.5%	1.488
22L	58,338	60,575	28.0%	1.038
22R	637	853	0.4%	1.339

Runway	PDARS	OpsNet	Percentage	AEDT Weighting
27	38,928	39,883	18.4%	1.025
32	5,603	6,580	3.0%	1.174
33L	26,325	27,442	12.7%	1.042
33R	894	1,557	0.7%	1.742
Helicopters (all routes)	202	202	0.1%	1.000
Totals	205,837	216,175	100.0%	1.050
Source: RoVolus 2020				

TABLE D.2
IFR ITINERANT DEPARTURE OPERATIONS WEIGHTING BY RUNWAY

Runway	PDARS	OpsNet	Percentage	Weighting
4L	5,502	5,685	2.6%	1.033
4R	6,856	8,239	3.8%	1.202
9	54,965	62,125	28.7%	1.130
14	250	75	<0.1%	0.300
15L	120	103	<0.1%	0.858
15R	9,810	8,506	3.9%	0.867
22L	3,919	3,447	1.6%	0.880
22R	75,568	62,684	29.0%	0.830
27	11,498	23,899	11.0%	2.079
32	-	-	-	-
33L	38,648	41,202	19.0%	1.066
33R	64	390	0.2%	6.094
Helicopters (all routes)	137	137	0.1%	1.000
Totals	207,337	216,492	100.0%	1.044
Source: RoVolus 2020				

D.2.2 No Action Alternative Flight Tracks, Profiles, and Flight Track Use

For the purposes of noise modeling, representative flight tracks were modeled as backbone tracks with expanded sub-tracks accounting for the dispersion of operations across a corridor. These backbones and sub-tracks for the noise model were developed by isolating distinct flows by runway and operation type (arrivals or departures). Some flows were further isolated by day operations and night operations where the determination of day and night operations conforms to the noise model Day-Night-Level time periods. All the flight operations from each flow were distributed onto the representative backbone and its sub-tracks by using the default AEDT binomial weight distribution scheme.

AEDT includes a series of “standard” arrival and departure profiles for use in the model with variability in the altitude over the initial portion of departure trajectories determined by trip length or stage length. Depending on the aircraft type, AEDT’s “standard” departure profiles are provided for different stage lengths ranging from one to nine – with higher numbers indicating heavier takeoff weights. The chosen “standard” profile effectively serves as a surrogate for aircraft weight and models heavier aircraft of a given aircraft type at a lower altitude on departures. As mentioned in Section D.1 the stage length can be determined by the trip distance. For both the No Action and Proposed Action scenarios the stage length for each modeled operation was determined by computing the trip distance between the origin and destination airports and translating the trip distance into a stage length and choosing the appropriate standard profile for that stage length. In addition, flights were modeled as day and night operations as per the distribution shown below in **Table D.4** below.

TABLE D.4
AVERAGE ANNUAL DAY OPERATIONS MODELED IN AEDT

Aircraft Type	Category	Day (7:00 AM – 10:00 PM)		Night (10:00 PM – 7:00 AM)	
		Arrivals	Departures	Arrivals	Departures
7478	JET	0.579	0.555	0.000	0.003
717200	JET	4.356	3.674	1.070	1.686
737700	JET	51.017	53.894	16.689	11.033
737800	JET	13.283	15.550	6.487	3.229
747400	JET	0.643	0.620	0.003	0.013
757300	JET	0.535	0.514	0.017	0.015
767300	JET	7.087	6.461	2.393	3.058
777200	JET	3.107	3.022	0.843	0.924
1900D	TURBOPROP	0.009	0.009	0.000	0.000
737MAX8	JET	0.968	1.010	0.718	0.577

Aircraft Type	Category	Day (7:00 AM – 10:00 PM)		Night (10:00 PM – 7:00 AM)	
		Arrivals	Departures	Arrivals	Departures
757RR	JET	12.884	13.859	4.491	2.780
767CF6	JET	0.567	0.034	0.172	0.650
7773ER	JET	2.398	0.108	0.366	2.410
7878R	JET	5.279	3.619	0.068	1.421
A109	HELICOPTER	0.003	0.008	0.000	0.000
A300-622R	JET	1.152	1.949	1.803	1.221
A319-131	JET	19.157	18.778	3.352	3.226
A320-232	JET	63.618	69.911	22.024	12.845
A321-232	JET	48.052	51.426	16.449	10.682
A330-301	JET	2.515	1.976	0.524	0.906
A330-343	JET	7.303	5.435	0.552	2.051
A340-211	JET	1.034	0.353	0.011	0.615
A340-642	JET	0.893	0.797	0.006	0.043
A350-941	JET	0.905	0.756	0.006	0.102
A380-841	JET	0.909	0.473	0.003	0.299
B407	HELICOPTER	0.003	0.000	0.000	0.005
BD-700-1A11	JET	1.501	1.316	0.154	0.135
BEC58P	PISTON	38.787	60.156	0.250	0.310
CIT3	JET	0.078	0.061	0.003	0.000
CL600	JET	8.002	6.460	0.574	0.509
CNA172	PISTON	0.144	0.097	0.003	0.000
CNA182	PISTON	0.232	0.258	0.000	0.000
CNA206	PISTON	0.013	0.032	0.000	0.000
CNA208	PISTON	7.231	8.581	0.318	0.370
CNA441	TURBOPROP	0.060	0.113	0.009	0.016
CNA500	JET	0.023	0.025	0.003	0.002
CNA510	JET	0.592	0.547	0.026	0.034
CNA55B	JET	2.675	2.023	0.206	0.149
CNA560U	JET	3.253	2.789	0.207	0.161
CNA680	JET	1.192	0.929	0.071	0.057
CNA750	JET	3.086	2.687	0.229	0.127

Aircraft Type	Category	Day (7:00 AM – 10:00 PM)		Night (10:00 PM – 7:00 AM)	
		Arrivals	Departures	Arrivals	Departures
COMJET	JET	0.621	0.552	0.031	0.040
COMSEP	PISTON	0.857	1.357	0.042	0.082
CRJ9-ER	JET	18.368	16.993	1.740	2.369
DHC6	TURBOPROP	2.814	2.892	0.254	0.427
DHC830	TURBOPROP	11.534	12.450	0.451	0.598
EC130	HELICOPTER	0.000	0.030	0.000	0.000
ECLIPSE500	JET	0.023	0.027	0.003	0.000
EMB120	TURBOPROP	0.000	0.000	0.003	0.006
EMB145	JET	1.529	1.410	0.125	0.126
EMB14L	JET	4.084	4.194	0.278	0.030
EMB170	JET	13.183	12.330	0.751	0.982
EMB175	JET	23.165	22.758	2.892	2.305
EMB190	JET	85.847	82.640	17.275	16.198
FAL20	JET	0.027	0.032	0.011	0.008
FAL900EX	JET	0.321	0.255	0.028	0.023
G650ER	JET	0.609	0.557	0.091	0.022
GASEPF	PISTON	0.088	0.137	0.000	0.000
GASEPV	PISTON	0.706	0.851	0.039	0.028
GIV	JET	1.858	1.539	0.245	0.190
GV	JET	1.380	1.143	0.129	0.110
HS748A	JET	0.006	0.003	0.000	0.000
IA1125	JET	0.605	0.535	0.070	0.050
LEAR25	JET	0.005	0.000	0.000	0.000
LEAR35	JET	2.714	2.308	0.425	0.282
MD11PW	JET	0.243	0.236	0.029	0.057
MU3001	JET	0.124	0.111	0.011	0.012
PA28	PISTON	0.090	0.140	0.003	0.000
PA42	TURBOPROP	0.036	0.039	0.000	0.011
R44	HELICOPTER	0.003	0.000	0.000	0.000
S70	HELICOPTER	0.011	0.003	0.000	0.000
S76	HELICOPTER	0.238	0.156	0.033	0.033

Aircraft Type	Category	Day (7:00 AM – 10:00 PM)		Night (10:00 PM – 7:00 AM)	
		Arrivals	Departures	Arrivals	Departures
SA330J	HELICOPTER	0.244	0.123	0.019	0.016
SF340	TURBOPROP	0.636	0.758	0.000	0.000
		487.098	507.421	105.081	85.669
Source: Prepared by RoVolus, 2020					

D.3 FAA Proposed Action Noise Model Input

The input to AEDT represents estimated operations after the implementation of the RNAV (GPS) RWY 4L IAP. When compared with the No Action Alternative, the Proposed Action Alternative incorporates two major changes. First, a net total of 255 annual operations will be added to traffic at the Airport to represent additional operations that would currently be canceled under the No Action Alternative. This will occur because the additional gain in efficiency attributable to the Proposed Action increases the Airport's hourly Average Arrival Rate (AAR) and allows additional arrival operations. These operations comprise:

- An additional 359 annual arrivals to runway 4L, representing flights that are no longer canceled or delayed due to additional runway throughput available with the RNAV (GPS) RWY 4L IAP.
- A reduction of 104 annual arrivals to Runway 4R, representing flights that can now use Runway 4L earlier in the day due to increased throughput and no longer need to wait to use Runway 4R.

Note that the net increase of 255 annual departures are assigned to use Runway 9, as this is the primary departure runway when the Airport is in the Northeast configuration. The detailed methodology, on the determination of the number of annual flights and associated runway usage in the Proposed Action Alternative, is described in Section D.3.1.

The second major change is associated with aircraft that are currently flying the ILS 15R approach in marginal VFR conditions, and then transitioning to a visual landing on runway 4L once the aircraft has visual contact with the runway. Due to operational restrictions associated with flying this procedure, these aircraft are always small, maneuverable aircraft. In the Proposed Action Alternative, the ILS 15R circling transition to Runway 4L will still be available, but based on consultation with Boston Consolidated TRACON (A90) personnel, it is not expected that it will continue to be used. Instead, Air Traffic Control (ATC) plans to assign the aircraft previously flying the ILS 15R circling transition to Runway 4L to fly the RNAV (GPS) RWY 4L in the Proposed Action Alternative. This action will not result in any change in the number of operations to any runway, but is implemented

in the AEDT noise model as four new backbones representing unique transitions to Runway 4L used by only those small, maneuverable aircraft that previously flew the ILS 15R circling transition to Runway 4L. A total of 594 operations have been modeled to fly these new backbones in the Proposed Action Alternative.

D.3.1 Proposed Action Alternative Aircraft Operations and Runway Use

The Proposed Action represents an additional IAP to the Airport that ATC plans to use operationally when the Airport is in the Northeast configuration. As this has clear implications to the current operations at the Airport, it was critical to identify what those implications were and how they could affect runway usage at the Airport under the Proposed Action, as well as to develop a model that could accurately represent the number of arrivals at the Airport under the Proposed Action as well as the distribution of those arrivals by runway. The approach that was chosen to develop this model is detailed in **Section D.3.1.1** through **Section D.3.1.4** below.

D.3.1.1 Arrival Capacity Balancing Model Background

Early in the EA process, FAA identified an efficiency gain that would be associated with the implementation of the RNAV (GPS) RWY 4L approach at the Airport. When in the Northeast configuration during IMC, the AAR is 32 in the No Action Alternative. FAA estimated that with the new IAP available, the AAR under these conditions would increase by four operations per hour for a new AAR of 36.

Currently, brief periods of IMC over the course of any day generally do not cause major impacts because the Airport is well below capacity during periods of VMC. Unless a day has significant continuous periods of IMC during times of high arrival demand, flights are not usually canceled at the Airport. However, long periods of IMC at the airport cause delays and cascading cancellations in any configuration, with the magnitude of those flight impacts directly tied to the length of time when the Airport is in IMC. In order to determine the number of flight cancellations that would be eliminated under the Proposed Action, it was necessary to estimate the amount of time that the Airport was both in IMC and in the Northeast configuration over the course of a year, as well as the number of cancellations and delays attributable to an acute lack of capacity during those times.

D.3.1.2 Determination of Bad-weather Days and Control Days

The first step of determining the dates over the baseline timeframe, where significant weather-related cancellations have taken place, was to retrieve operational data for the Airport during the baseline timeframe from the FAA's Operations and Performance Data

system. Once the operational data were retrieved, the days of the year containing cancellations due to weather or air traffic congestion were isolated. The runway usage for these days was analyzed to determine when the airport was in the Northeast configuration. Any dates where the airport was shown to be in another configuration during the times where cancellations took place were discarded at this stage.

Weather Underground data for the remaining dates was analyzed to determine significant periods of IMC, which, for the purposes of this analysis, were identified as hourly time blocks where the visibility is less than or equal to 5 miles. For the purposes of this EA, any hourly time block where visibility is lower than 5 miles was considered IMC in terms of airport capacity because Runway 4L arrival operations currently require at least 5 miles of visibility for both the standard visual approach as well as the ILS 15R circling approach. Below 5 miles of visibility, only Runway 4R can be used for arrivals when the Airport is in the Northeast configuration.

A day was considered a bad weather day, eligible for the model, if it met both of the following criteria:

- The Airport was in IMC for either:
 - Six consecutive daytime hours, or
 - Eight of any ten daytime hours
- The airport was in the Northeast configuration for at least 80% of the hours where it was in IMC.

Over the baseline timeframe, seven days were identified that met the above criteria. These days are listed below:

- January 5, 2019
- January 20, 2019
- February 18, 2019
- March 2, 2019
- April 22, 2019
- June 1, 2019
- October 11, 2019

Next, seven additional dates were selected to represent days that were scheduled similarly to the above bad weather dates, but had good weather and minimal cancellations. These days are treated as control days. The control days were selected to provide a delta between operations on a good weather, VMC day and operations on a day with cancellations and delays due to weather. Control days were selected on the same day of the week during the same season as their corresponding bad weather days in order to minimize the effect of seasonality and day of the week on the number and makeup of the flight schedule. The selected control days are listed below:

- December 8, 2018
- January 13, 2019

-
-
- February 11, 2019
 - March 9, 2019
 - April 8, 2019
 - May 18, 2019
 - October 4, 2019

D.3.1.3 Calculation of Additional Throughput Attributable to Proposed Action

Arrivals were categorized by day operations and night operations for the runway from the schedule data for the bad weather days. Average arrival throughput was then calculated for both day (0700-2159) and night (2200-0659) hours, and four arrivals per hour were added to represent the additional throughput available under the Proposed Action Alternative. As a simplifying assumption, new maximum daily throughput, available due to implementing the new IAP, was assumed to be 96 arrivals (60 day/36 night) representing the additional four operations over the 24-hour period for all of the bad weather days. The additional throughput was applied hourly over the course of the bad weather day to obtain an estimated maximum airport capacity value for the bad weather day under the Proposed Action Alternative. This was the upper bound of additional flights that could potentially be added for each of the seven identified bad weather days.

D.3.1.4 Determination of Arrival Runway Usage in the Proposed Action

The next step was a determination of how flights could be shifted between runways due to the presence of additional arrival throughput at the Airport under IMC in the Northeast configuration. An estimate of scheduled arrival demand (for both day and night operations) on the bad weather days was determined by adding the number of arrival cancellations to the number of observed arrivals on those dates. That value was compared with the calculated maximum airport capacity value for each bad weather day under the Proposed Action Alternative. If either day or night demand exceeded the calculated day or night maximum airport capacity value then the number of flights were limited to that maximum airport capacity value and further flights were considered to be canceled.

Additional schedule data was evaluated to determine the average split of day and night traffic during normal operations for each bad weather day. This was done by analyzing the arrival operations from additional dates on the same day of the week and from the same season as the seven bad weather days to determine the day/night split over time. This split was very consistent over the analyzed dates, with approximately 18% of traffic at the airport landing during night hours.

Then, flights were reallocated to Runway 4R and Runway 4L based on the estimated split of day and night flights and the new capacity value in the Proposed Action Alternative. All flights utilizing the additional new capacity available were assigned to Runway 4L. Runway

4R was assumed to serve the existing flights as in the No Action Alternative. For some days, this resulted in a reduction in the number of night flights on Runway 4R as those flights were shifted forward into the day to take advantage of newly available capacity on Runway 4L. For other days, with more cancellations, the number of night flights increased as flights that were previously canceled took advantage of additional night capacity on Runway 4L. It should be noted that after midnight local time, Runway 33L is the preferred arrival runway for noise abatement and would be used unless there are significant operational constraints, such as incompatible wind conditions, requiring the Northeast configuration to be used at that time. In practice, Runway 4L will only be used for a very limited number of annualized night operations under the Proposed Action Alternative.

Through this process, the estimated arrival runway usage by day and night operations was deduced for each bad weather day. This updated number of arrival operations by runway was compared to the number of arrival operations by runway present in the No Action Alternative. The difference between the two values represents the number of additional or reduced operations associated with that runway. These values were averaged across the seven bad weather days to yield a single value representing the mean increase, or reduction, in arrivals to each runway. This value was multiplied by the number of days, giving an estimate of the difference in annualized arrivals per runway.

The analysis showed that Runway 4L arrivals, during both day and night, increase due to the availability of the new IAP, while Runway 4R arrivals at night decrease due to those operations (some of which are delays from earlier in the day) now being able to use Runway 4L during the day. The number of daytime operations to Runway 4R are not expected to change because this runway is already operating under maximum capacity conditions during the bad weather days, so the operations associated with that Runway are identical between both scenarios.

D.3.2 Proposed Action Flight Tracks, Profiles, and Use

The model for the Proposed Action utilizes the same methodology as the No Action Alternative for constructing representative backbones, sub-tracks, and operation loading. With the exception of operations that have changed due to the presence of the RNAV (GPS) RWY 4L IAP arrival operations, the Proposed Action Alternative reuses the model data that was built to model the No Action Alternative. As described earlier, in the Proposed Action Alternative, eight new backbones were developed to model the changes associated with implementing the RNAV (GPS) RWY 4L IAP. Four of these backbones model traffic flying the new IAP via four different transitions, as follows and as summarized in **Table D.5**:

- NUNZO transition – Flights begin the new IAP via the NUNZO fix to the southwest of the Airport and proceed along the charted procedure to Runway 4L. Operations on this backbone comprise 50% of all new arrivals to Runway 4L in the Proposed Action (179 annualized operations), and consist of jets only.

- Left downwind transition – Flights begin the new IAP flying a left downwind approach from the north of the Airport, similar to operations today, before transitioning into the final leg of the procedure between LVRON and MTAPN. This backbone contains 108 operations, evenly divided between jets and pistons/turboprops.
- Cape-area transition – Flights begin the new IAP over the Plymouth area southeast of the Airport, and transitions into the final leg of the procedure over LVRON. This backbone contains 54 piston and turboprop operations.
- WOONS transition – Flights begin the new IAP via the WOONS fix located southwest of the Airport and proceed along the charted procedure to Runway 4L. This backbone contains 18 piston and turboprop operations.

TABLE D.5
OPERATIONS BY TRANSITION IN PROPOSED ACTION SCENARIO

Transition	Jet Arrivals	Turboprop/Piston Arrivals	Totals
NUNZO	179	0	179
Left downwind	54	54	108
Cape-area	0	54	54
WOONS	0	18	18
Totals	233	126	359
Source: Prepared by RoVolus, 2020.			

The other four backbones model the paths of the 594 flights that previously flew the ILS 15R circling transition to Runway 4L and will now fly the RNAV (GPS) RWY 4L IAP. These flights enter the GSA in an identical fashion as today, but diverge before beginning the ILS 15R leg and transition into the RNAV (GPS) RWY 4L IAP. As these aircraft would generally be getting vectored to the new procedure, the arrival backbones were designed in consultation with A90 personnel to ensure that the design is reasonable relative to operational expectations.

With two specific differences, all other backbones (including those associated with helicopters) from the No Action Scenario otherwise retain the same number of operations and the time of day of those operations in the Proposed Action Scenario. The differences include the previously specified reduction of 104 Runway 4R arrivals and the increase of 255 Runway 9 departures as required to offset additional arrivals in this configuration.

The RNAV (GPS) RWY 4L IAP specifies minimum altitude restrictions at coded waypoints. These altitude restrictions were implemented on the representative backbones as AEDT “at-or-above” control codes which instruct AEDT to model standard profile arrivals as long

as the control code restrictions are met. All other backbones in the Proposed Action model were modeled using standard profiles.

APPENDIX E

Non-Aviation Anticipated Projects within the General Study Area Under Consideration for Cumulative Impacts

**TABLE E-1
NON-AVIATION ANTICIPATED PROJECTS WITHIN THE GSA**

Project Name	Date of Plan	Address	Municipality	Brief Description
Destination 2040	August 2019	Boston Region	Boston Region Metropolitan Planning Organization	Long-Range transportation plan for the Boston Region
Route 138 Priority Corridor Study, Milton, Massachusetts	December 2018	Milton, Massachusetts	Boston Region Metropolitan Planning Organization	Plan addressing improvements for the segment of the Route 138 Corridor in Milton, MA
Route 138 Priority Corridor Study, Canton, Massachusetts	February 2018	Canton, Massachusetts	Boston Region Metropolitan Planning Organization	Plan addressing improvements for the segment of the Route 138 Corridor in Canton, MA
A Preferential Lane on I-93 North: A Conceptual Plan	April 2014	Interstate Highway 93 North Corridor	Boston Region Metropolitan Planning Organization	Conceptual plan addressing the implementation of a preferential lane on I-93 North
Rest Locations for Long-Distance Truck Drivers in Massachusetts	October 2016	Boston Metropolitan Region	Boston Region Metropolitan Planning Organization	Plan examining potential sites for rest locations along highways.
South Huntington Avenue Corridor Study	May 2013	South Huntington Avenue	City of Boston	Study establishing a vision for development guidelines for the South Huntington Avenue Corridor
Stuart Street Planning Study	March 2016	Stuart Street District	City of Boston	Study establishing the zoning regulations for the Stuart Street District
Charlestown Navy Yard Waterfront Activation Plan	May 2007	Charlestown Navy Yard	City of Boston	An amendment to the Municipal Harbor Plan providing a conceptual framework for public destinations and waterfront activation.
East Boston Municipal Harbor Plan Amendment May 2008	May 2008	6-26 New Street, Boston East and 125 Sumner Street	City of Boston	A comprehensive planning framework to guide the development of the East Boston's Inner Harbor waterfront.
Fort Point Downtown Municipal Harbor Plan	September 2003	Fort Point	City of Boston	A Municipal Harbor Plan for the downtown side (western) of the Fort Point Channel
Raymond L. Flynn Marine Park Master Plan Update	December 2017	Raymond L. Flynn Marine Park	City of Boston	The master plan for development of a waterfront industrial park.

Project Name	Date of Plan	Address	Municipality	Brief Description
South Boston Waterfront District Municipal Harbor Plan	June 2016	South Boston Waterfront District	City of Boston	The master plan for development of an 108-acre area in South Boston
Passenger Water Transportation Plan for Boston Inner Harbor	January 2000	Boston Harbor	City of Boston	A plan to improve and expand terminal facilities in the Inner Boston Harbor
East Boston Master Plan	April 2000	East Boston Community	City of Boston	A guide for development in the East Boston Community's waterfront and various districts
Chinatown Master Plan, 2010	December 2010	Chinatown Neighborhood, Boston, MA	City of Boston	A guide for development in the Chinatown Community in Boston, MA.
PLAN South Boston	December 2016	Dorchester Avenue Corridor from Andrew Square to Broadway Station	City of Boston	A plan for development of the Dorchester Avenue Corridor segment from I-93 to Broadway MBTA station..
Dorchester Avenue Streetscape and Transportation Action Plan	December 2007	Full length of the Dorchester Avenue Corridor from Lower Mills to the Broadway MBTA Station	City of Boston	A comprehensive planning document for the Dorchester Avenue Corridor.
PLAN JP/ROX	February 2017	Jamaica Plain and Roxbury Neighborhoods	City of Boston	A plan for development for the JP/ROX study area
Dudley Square Vision Initiative Transportation Action Plan	December 2009	Dudley Square	City of Boston	A Transportation Action Plan for the Dudley Square Vision initiative
Roxbury Strategic Master Plan	January 2004	The Roxbury Neighborhood	City of Boston	A plan guiding development of the Roxbury neighborhood
Columbia Point Master Plan	June 2013	Columbia Point Peninsula	City of Boston	A master plan for development of a new sustainable community at Columbia Point
Forest Hills Transportation Action Plan	November 2008	Forest Hills Neighborhood	City of Boston	A plan to improve transportation in the Forest Hills neighborhood
Forest Hills Use & Design Guidelines	September 2008	Forest Hills Neighborhood	City of Boston	Design guidelines for the Forest Hills Improvement Initiative
Towards a Sustainable Future	February 1993	Cambridge, MA	City of Cambridge	A comprehensive plan for development for Cambridge, MA

Project Name	Date of Plan	Address	Municipality	Brief Description
Cambridge Riverfront Plan	March 2011	Cambridge, MA Charles River waterfront	City of Cambridge	A plan to enhance riverfront activities and access
Hotel Market and Economic Development Study	June 2018	Hotels throughout the City of Chelsea, MA	City of Chelsea	Analysis and recommendations to enhance hotel facilities and businesses in Chelsea, MA
Chelsea Garden Cemetery Master Plan	June 2018	500 Broadway, Chelsea, MA 02150	City of Chelsea	A plan to enable the Chelsea Garden Cemetery to be open to the public during daylight conditions.
Open Space & Recreational Plan Update 2017-2024	June 2017	Chelsea, MA	City of Chelsea	A plan to enhance parks and open space in the City of Chelsea
Re-Imagining Broadway Final Report	June 2018	Downtown Chelsea, MA	City of Chelsea	A plan for development in Downtown Chelsea
Beacham/Williams Street Corridor Study	June 2018	Beacham/Williams Street Corridor, Chelsea, MA	City of Chelsea	A plan to enhance the Beacham/William Street Corridor
City of Chelsea Housing Analysis and Strategic Plan	November 2017	Chelsea, MA	City of Chelsea	A strategic plan to assess opportunities to meet community housing needs
CSX Right of Way Multi-Use Path Feasibility/Conceptual Design Study	June 2011	Former CSX Grand Junction Secondary Track Right-of-Way	City of Chelsea	A plan to develop a multi-use recreational path
Gerrish Avenue/Bellingham Street Neighborhood Action Plan	October 2007	Gerrish/Bellingham Neighborhood, Chelsea, MA	City of Chelsea	A plan to revitalize the Gerrish/Bellingham Neighborhood
North Bellingham Hill Revitalization Plan	October 2009	The northern side Bellingham Hill, Chelsea, MA	City of Chelsea	A plan to revitalize the Bellingham Hill Neighborhood
Designing Coastal Community Infrastructure for Climate Change	January 2017	Probable flood areas within Chelsea, MA	City of Chelsea	A climate change resiliency plan for vulnerable areas within Chelsea, MA
Final Report of the Vision of Chelsea Waterfront	October 2016	The area in Chelsea, MA adjacent to Chelsea Creek	City of Chelsea	A plan to enhance the Chelsea Creek waterfront
Quincy Housing Production Plan	April 2016	Quincy, MA	City of Quincy	A plan to achieve the housing production goals for the City of Quincy
Consolidated Plan for Community Development, Housing, Homelessness and Special Needs	July 2015	Quincy, MA	City of Quincy	A consolidated plan for addressing community development, housing, homelessness, and special needs

Project Name	Date of Plan	Address	Municipality	Brief Description
Program Year Action Plan for Community Development, Housing, Homelessness and Special Needs	June 2018	Quincy, MA	City of Quincy	A plan to achieve the community development, housing, homelessness, and special needs program goals and objectives for 2019.
Commuter Rail Positive Train Control (PTC)	Ongoing	Boston Region	Massachusetts Bay Transportation Authority	An effort to implement PTC by the end of 2020
Green Line Extension (GLX)	November 2017	Somerville, MA Medford, MA	Massachusetts Bay Transportation Authority	Light rail transit line extensions
I-495/I-90 Interchange Improvements Project	2022-2026/2027	Interchange of the interstate highways I-495 & I-90	Massachusetts Bay Transportation Authority	Interstate highway interchange improvements
Allston Multimodal Project	Ongoing	Allston Community	Massachusetts Bay Transportation Authority	A project to straighten the Massachusetts Turnpike and implement improvements to multimodal transportation connections
South Coast Rail	June 2009	Massachusetts South Coast	Massachusetts Bay Transportation Authority	Restoration of commuter rail service between Boston and southeastern Massachusetts
South Station Expansion	October 2017	700 Atlantic Ave, Boston, MA 02110	Massachusetts Bay Transportation Authority	Expansion of South Station Rail Terminal capacity
Cabot Yard and Maintenance Facility	August 2018	275 Dorchester Ave, Boston, MA 02127	Massachusetts Bay Transportation Authority	Replacement of the Cabot Yard rail maintenance facility
Wellington Yard Rebuild and Maintenance Facility	July 2018	Revere Beach Pkwy, Medford, MA 02155	Massachusetts Bay Transportation Authority	Expansion of Wellington Yard and new maintenance facility
Quincy- Weymouth- Bridge Replacement	October 2012	State Route 3A (Washington Street) over the Fore River	MassDOT	Bridge replacement
Quincy-Intersection & Signal Improvements at Hancock Street & East/West Squantum Streets	July 2014	Intersection of Hancock Street with East and West Squantum Streets	MassDOT	Widening and improvements to the intersection of Hancock Street with East and West Squantum Streets
Quincy- Superstructure Replacement	November 2018	Robertson Street over I-93/US 1/SR 3	MassDOT	Bridge superstructure replacement

Project Name	Date of Plan	Address	Municipality	Brief Description
Quincy-Intersection Improvements at Sea Street & Quincy Shore Drive	May 2019	Intersection of Quincy Shore Drive and Sea Street	MassDOT	Intersection improvements
Quincy-Bridge Replacement	June 2006	West Squantum Street and ramps over Newport Avenue and MBTA RR	MassDOT	Bridge replacement
Quincy-Reconstruction of Sea Street	October 2016	Sea Street in Quincy, MA	MassDOT	Enhancements to improve safety, reduce congestion, upgrade traffic signals and roadway conditions for all modes
Quincy-Adams Green Transportation Improvements	December 2013	Quincy, MA	MassDOT	Enhancements to roadways and creation of a new public space
Milton-Improvements at Glover Elementary School	March 2016	Vicinity of Canton Avenue, Brooks Road and Voses Lane in Milton, MA	MassDOT	Sidewalk construction and landscape improvements
Milton- Deck Reconstruction over SE Expressway	November 2012	East Milton Square, Milton, MA	MassDOT	Redesign of the current deck built over the SE Xpressway in Milton including parking and landscape improvements
Milton-MassDOT Central Maintenance Facility (CMF) & Highway Operations Center (HOC) Relocation & Construction	December 2015	Granite Avenue, Milton, MA	MassDOT	Relocation and construction of the MassDOT Central Maintenance Facility (CMF) and the Highway Operations Center (HOC)
Milton- Reconstruction of Granite Avenue	December 2015	Neponset River to Squantum Street, Milton, MA	MassDOT	Reconstruction of Granite Avenue to support the Central Maintenance Facility and Highway Operations Center relocation
Boston-UPS System Replacements in Ted Williams Tunnel, Facilities & HOC	April 2018	Ted Williams Tunnel, Boston, MA	MassDOT	Uninterruptible Power Supply (UPS) System replacements and related work
Boston-Improvements along Gainsborough and St. Botolph Streets	December 2015	Gainsborough and St. Botolph Streets, Boston, MA	MassDOT	Improvements for pedestrian and bicycle activity as part of the construction of new buildings for the New England Conservancy
Boston-Victory Road Depot Improvements	May 2019	Freeport Street and Victory Road, Boston, MA	MassDOT	Construction of a steel maintenance building and 2 timber salt sheds

Project Name	Date of Plan	Address	Municipality	Brief Description
Boston-Reconstruction of Melnea Cass Boulevard	August 2019	Melnea Cass Boulevard, Boston, MA	MassDOT	Reconstruction of Melnea Cass Boulevard including improved pedestrian and bicycle facilities, traffic signal operation enhancements, landscaping as well ITS measures
Boston-Reconstruction of Rutherford Avenue, from City Square to Sullivan Square	August 2010	Rutherford Avenue from the N. Washington Street bridge to Sullivan Square, Boston, MA	MassDOT	Reconstruction of Rutherford Avenue to narrow the roadway and remove bridges to create at-grade crossings
Boston- Improvements on Boylston Street	May 2011	Boylston Street, from Intersection of Brookline Avenue and Park Drive to Ipswich Street, Boston, MA	MassDOT	Roadway improvements
Chelsea/Route 1 Viaduct Rehabilitation Project	Ongoing	US Route 1 through Chelsea from the County Road Overpass to the Tobin Bridge, Chelsea, MA	MassDOT	Viaduct rehabilitation
Tobin Bridge Repair	Ongoing	Maurice J. Tobin Memorial Bridge, Chelsea, MA	MassDOT	Bridge repair
Route 203 Roadway Improvements West Selden Street to Gallivan Boulevard	Ongoing	Route 203 between West Selden Street and Gallivan Boulevard, Boston, MA	MassDOT	Roadway improvements including bicycle and pedestrian upgrades
Randolph Ave. (Rt. 28)/Chickatawbut Intersection Improvement Project	Ongoing	Randolph Ave. (Rt. 28)/Chickatawbut Intersection, Milton, MA	MassDOT	Installation of an intersection roundabout
Route 138 Roadway Improvements Project - Canton to Milton	February 2018	Route 138 Roadway, Canton, MA	MassDOT	Roadway improvements
Casey Arborway Project	Ongoing	Boston, MA	MassDOT	Bridge repair
Fore River Bridge Replacement Project	January 2011	Route 3A over the Fore River between Quincy and Weymouth, MA	MassDOT	Bridge replacement
McGrath Boulevard Development Project	December 2013	Route 28 from Mystic Avenue/Interstate 93 to the Cambridge corporate limit	MassDOT	Bridge repair/replacement, removal of the McCarthy Viaduct, corridor de-elevation
North Washington Street Bridge Replacement	Ongoing	North Washington Street Bridge, Boston, MA	MassDOT	Bridge replacement
Chelsea Street Bridge Project	Ongoing	Chelsea Street Bridge, Boston, MA	MassDOT	Advanced Notification Program implementation
East-West Passenger Rail Study	Ongoing	Boston Region	MassDOT	Implementation of passenger rail service

Project Name	Date of Plan	Address	Municipality	Brief Description
				from Boston to Springfield and Pittsfield
North South Rail Link Feasibility Reassessment Study	January 2019	Boston Region	MassDOT	Assessment of connectivity along commuter rail service lines
Red Blue Connector	October 2018	Boston Region	MassDOT	Extension of the MBTA Blue Line to connect to the Red Line
Lower Mystic Regional Working Group - 2019	Spring 2019	Sullivan Square, Charlestown, MA	MassDOT	Recommendations for transportation improvements in the Sullivan Square area
Kendall Square Mobility - 2017	August 2017	Kendall Square, Cambridge, MA	MassDOT	Recommendations for transportation improvements in the Kendall Square area
Everett Transit Action Plan – 2016	November 2016	Everett, MA	MassDOT	Recommendations to improve transit options in Everett, MA
Northern New England Intercity Rail Initiative – 2016	May 2016	New England Region	MassDOT	Study to determine feasibility of improvements to the Inland and Boston-to-Montreal passenger rail routes
I-90 Boston Ramps Study – 2015	December 2015	Massachusetts Turnpike, Boston Region	MassDOT	Alternatives to add on- and off-ramps to the Massachusetts Turnpike in the Back Bay neighborhood
South Boston Waterfront Sustainable Transportation Plan – 2015	January 2015	Boston, MA	MassDOT	Transportation improvement plan
The Longfellow Bridge Rehabilitation Project - 2018	2018 (completed)	Boston, MA	MassDOT	Bridge rehabilitation
Brookline Comprehensive Plan	January 2005	Brookline, MA	Town of Brookline	A comprehensive plan for development for Brookline, MA
Brookline Housing Production Plan	July 2016	Brookline, MA	Town of Brookline	A plan to achieve the housing production goals for the town of Brookline
Milton Master Plan Implementation	June 2015	Milton, MA	Town of Milton	A comprehensive plan for development for Milton, MA
Town of Milton Housing Production Plan	September 2014	Milton, MA	Town of Milton	A plan to achieve the housing production goals for the Town of Milton
East Milton Square Parking and Access Study	June 2011	East Milton Square, Milton, MA	Town of Milton	A parking and access study for East Milton Square

Project Name	Date of Plan	Address	Municipality	Brief Description
Winthrop Open Space Plan	January 2005	Winthrop, MA	Town of Winthrop	A plan to preserve and enhance open space in Winthrop, MA
Winthrop Harbor Assessment and Plan	April 2005	Winthrop Harbor, Winthrop, MA	Town of Winthrop	A plan to enhance the Winthrop Harbor waterfront
Winthrop Community Development Plan	May 2004	Winthrop, MA	Town of Winthrop	A comprehensive plan for development for Winthrop, MA

Source: Boston Region Metropolitan Planning Organization, February 2020; City of Boston, February 2020; City of Cambridge, February 2020; City of Chelsea, February 2020; City of Quincy, February 2020; Massachusetts Bay Transportation Authority, February 2020; Massachusetts Department of Transportation (MassDOT), February 2020; Town of Brookline, February 2020; Town of Milton, February 2020; Town of Winthrop, February 2020.

APPENDIX F

State-Listed Threatened, Endangered, and Special Concern Species

TABLE F-1
STATE-LISTED THREATENED, ENDANGERED, AND SPECIAL CONCERN SPECIES

Group	Species	Scientific Name	Status
Fish	Shortnose Sturgeon	<i>Acipenser brevirostrum</i>	Endangered
Fish	Atlantic Sturgeon	<i>Acipenser oxyrinchus</i>	Endangered
Fish	Longnose Sucker	<i>Catostomus catostomus</i>	Special Concern
Fish	Northern Redbelly Dace	<i>Chrosomus eos</i>	Endangered
Fish	Lake Chub	<i>Couesius plumbeus</i>	Endangered
Fish	Threespine Stickleback	<i>Gasterosteus aculeatus</i>	Threatened
Fish	Eastern Silvery Minnow	<i>Hybognathus regius</i>	Special Concern
Fish	American Brook Lamprey	<i>Lethenteron appendix</i>	Threatened
Fish	Burbot	<i>Lota lota</i>	Special Concern
Fish	Bridle Shiner	<i>Notropis bifrenatus</i>	Special Concern
Amphibians	Jefferson Salamander (complex)	<i>Ambystoma jeffersonianum</i>	Special Concern
Amphibians	Blue-spotted Salamander	<i>Ambystoma laterale</i>	Threatened
Amphibians	Marbled Salamander	<i>Ambystoma opacum</i>	Threatened
Amphibians	Eastern Spadefoot	<i>Scaphiopus holbrookii</i>	Threatened
Reptiles	Copperhead	<i>Agkistrodon contortrix</i>	Endangered
Reptiles	Loggerhead Sea Turtle	<i>Caretta caretta</i>	Threatened
Reptiles	Eastern Wormsnake	<i>Carphophis amoenus</i>	Threatened
Reptiles	Green Sea Turtle	<i>Chelonia mydas</i>	Threatened
Reptiles	Timber Rattlesnake	<i>Crotalus horridus</i>	Endangered
Reptiles	Leatherback Sea Turtle	<i>Dermochelys coriacea</i>	Endangered
Reptiles	Blanding's Turtle	<i>Emydoidea blandingii</i>	Threatened
Reptiles	Atlantic Hawksbill Sea Turtle	<i>Eretmochelys imbricata</i>	Endangered
Reptiles	Wood Turtle	<i>Glyptemys insculpta</i>	Special Concern
Reptiles	Bog Turtle	<i>Glyptemys muhlenbergii</i>	Endangered
Reptiles	Eastern Hog-nosed Snake	<i>Heterodon platirhinos</i>	Special Concern
Reptiles	Kemp's Ridley Sea Turtle	<i>Lepidochelys kempii</i>	Endangered
Reptiles	Northern Diamond-backed Terrapin	<i>Malaclemys terrapin</i>	Threatened
Reptiles	Eastern Ratsnake	<i>Pantherophis alleghaniensis</i>	Endangered
Reptiles	Northern Red-bellied Cooter	<i>Pseudemys rubriventris</i>	Endangered
Reptiles	Eastern Box Turtle	<i>Terrapene carolina</i>	Special Concern
Birds	Grasshopper Sparrow	<i>Ammodramus savannarum</i>	Threatened
Birds	Saltmarsh Sparrow	<i>Ammodramus caudacuta</i>	Special Concern
Birds	Eastern Whip-poor-will	<i>Antrostomus vociferus</i>	Special Concern
Birds	Short-eared Owl	<i>Asio flammeus</i>	Endangered
Birds	Long-eared Owl	<i>Asio otus</i>	Special Concern

TABLE F-1
STATE-LISTED THREATENED, ENDANGERED, AND SPECIAL CONCERN SPECIES

Group	Species	Scientific Name	Status
Birds	Upland Sandpiper	<i>Bartramia longicauda</i>	Endangered
Birds	American Bittern	<i>Botaurus lentiginosus</i>	Endangered
Birds	Red Knot	<i>Calidris canutus</i>	Threatened
Birds	Piping Plover	<i>Charadrius melodus</i>	Threatened
Birds	Northern Harrier	<i>Circus hudsonius</i>	Threatened
Birds	Sedge Wren	<i>Cistothorus platensis</i>	Endangered
Birds	Peregrine Falcon	<i>Falco peregrinus</i>	Special Concern
Birds	Common Gallinule	<i>Gallinula galeata</i>	Special Concern
Birds	Common Loon	<i>Gavia immer</i>	Special Concern
Birds	Mourning Warbler	<i>Geothlypis philadelphia</i>	Special Concern
Birds	Bald Eagle	<i>Haliaeetus leucocephalus</i>	Special Concern
Birds	Least Bittern	<i>Ixobrychus exilis</i>	Endangered
Birds	Leach's Storm-petrel	<i>Oceanodroma leucorhoa</i>	Endangered
Birds	Pied-billed Grebe	<i>Podilymbus podiceps</i>	Endangered
Birds	Vesper Sparrow	<i>Poocetes gramineus</i>	Threatened
Birds	King Rail	<i>Rallus elegans</i>	Threatened
Birds	Northern Parula	<i>Setophaga americana</i>	Threatened
Birds	Blackpoll Warbler	<i>Setophaga striata</i>	Special Concern
Birds	Roseate Tern	<i>Sterna dougallii</i>	Endangered
Birds	Common Tern	<i>Sterna hirundo</i>	Special Concern
Birds	Arctic Tern	<i>Sterna paradisaea</i>	Special Concern
Birds	Least Tern	<i>Sternula antillarum</i>	Special Concern
Birds	Eastern Meadowlark	<i>Sturnella magna</i>	Special Concern
Birds	Barn Owl	<i>Tyto alba</i>	Special Concern
Birds	Golden-winged Warbler	<i>Vermivora chrysoptera</i>	Endangered
Mammals	Sei Whale	<i>Balaenoptera borealis</i>	Endangered
Mammals	Blue Whale	<i>Balaenoptera musculus</i>	Endangered
Mammals	Fin Whale	<i>Balaenoptera physalus</i>	Endangered
Mammals	North Atlantic Right Whale	<i>Eubalaena glacialis</i>	Endangered
Mammals	Humpback Whale	<i>Megaptera novaeangliae</i>	Endangered
Mammals	Eastern Small-footed Bat	<i>Myotis leibii</i>	Endangered
Mammals	Little Brown Bat	<i>Myotis lucifugus</i>	Endangered
Mammals	Northern Long-eared Bat	<i>Myotis septentrionalis</i>	Endangered
Mammals	Indiana Bat	<i>Myotis sodalis</i>	Endangered
Mammals	Tricolored Bat	<i>Perimyotis subflavus</i>	Endangered
Mammals	Sperm Whale	<i>Physeter macrocephalus</i>	Endangered
Mammals	Rock Shrew	<i>Sorex dispar</i>	Special Concern
Mammals	Water Shrew	<i>Sorex palustris</i>	Special Concern

TABLE F-1
STATE-LISTED THREATENED, ENDANGERED, AND SPECIAL CONCERN SPECIES

Group	Species	Scientific Name	Status
Mammals	Southern Bog Lemming	<i>Synaptomys cooperi</i>	Special Concern
Sponges	Smooth Branched Sponge	<i>Spongilla aspinosa</i>	Special Concern
Flatworms	Sunderland Spring Planarian	<i>Seidlia remota</i>	Special Concern
Segmented Worms	New England Medicinal Leech	<i>Macrobdella sestertia</i>	Special Concern
Snails	New England Siltsnail	<i>Floridobia winkleyi</i>	Snails
Snails	Henscomb Hydrobe	<i>Littoridinops tenuipes</i>	Snails
Snails	Boreal Marstonia	<i>Marstonia lustrica</i>	Snails
Snails	Slender Walker	<i>Pomatiopsis lapidaria</i>	Snails
Snails	Mossy Valvata	<i>Valvata sincera</i>	Snails
Mussels	Dwarf Wedgemussel	<i>Alasmidonta heterodon</i>	Endangered
Mussels	Brook Floater	<i>Alasmidonta varicosa</i>	Endangered
Mussels	Yellow Lampmussel	<i>Lampsilis cariosa</i>	Endangered
Mussels	Tidewater Mucket	<i>Leptodea ochracea</i>	Special Concern
Mussels	Eastern Pondmussel	<i>Ligumia nasuta</i>	Special Concern
Mussels	Creeper	<i>Strophitus undulatus</i>	Special Concern
Crustaceans	Intricate Fairy Shrimp	<i>Eubbranchipus intricatus</i>	Special Concern
Crustaceans	Agassiz's Clam Shrimp	<i>Eulimnadia agassizii</i>	Endangered
Crustaceans	Northern Spring Amphipod	<i>Gammarus pseudolimnaeus</i>	Special Concern
Crustaceans	American Clam Shrimp	<i>Limnadia lenticularis</i>	Special Concern
Crustaceans	Taconic Cave Amphipod	<i>Stygobromus borealis</i>	Endangered
Crustaceans	Piedmont Groundwater Amphipod	<i>Stygobromus tenuis</i>	Special Concern
Crustaceans	Coastal Swamp Amphipod	<i>Synurella chamberlaini</i>	Special Concern
Dragonflies	Midland Clubtail	<i>Gomphurus fraternus</i>	Endangered
Dragonflies	Skillet Clubtail	<i>Gomphurus ventricosus</i>	Threatened
Dragonflies	Spine-Crowned Clubtail	<i>Hylogomphus abbreviatus</i>	Special Concern
Dragonflies	Brook Snaketail	<i>Ophiogomphus aspersus</i>	Special Concern
Dragonflies	Riffle Snaketail	<i>Ophiogomphus carolus</i>	Threatened
Dragonflies	Harpoon Clubtail	<i>Phanogomphus descriptus</i>	Endangered
Dragonflies	Rapids Clubtail	<i>Phanogomphus quadricolor</i>	Endangered
Dragonflies	Ski-tipped Emerald Dragonfly	<i>Somatochlora elongata</i>	Special Concern
Dragonflies	Forcipate Emerald	<i>Somatochlora forcipata</i>	Endangered
Dragonflies	Coppery Emerald	<i>Somatochlora georgiana</i>	Endangered
Dragonflies	Incurvate Emerald	<i>Somatochlora incurvata</i>	Endangered
Dragonflies	Kennedy's Emerald	<i>Somatochlora kennedyi</i>	Endangered

TABLE F-1
STATE-LISTED THREATENED, ENDANGERED, AND SPECIAL CONCERN SPECIES

Group	Species	Scientific Name	Status
Dragonflies	Mocha Emerald	<i>Somatochlora linearis</i>	Special Concern
Dragonflies	Riverine Clubtail	<i>Stylurus amnicola</i>	Endangered
Dragonflies	Ebony Boghaunter	<i>Williamsonia fletcheri</i>	Endangered
Dragonflies	Ringed Boghaunter	<i>Williamsonia lintneri</i>	Threatened
Damselflies	Tule Bluet	<i>Enallagma carunculatum</i>	Special Concern
Damselflies	Attenuated Bluet	<i>Enallagma daeckii</i>	Threatened
Damselflies	Scarlet Bluet	<i>Enallagma pictum</i>	Threatened
Damselflies	Pine Barrens Bluet	<i>Enallagma recurvatum</i>	Threatened
Beetles	Northeastern Beach Tiger Beetle	<i>Cicindela dorsalis</i>	Endangered
Beetles	Twelve-spotted Tiger Beetle	<i>Cicindela duodecimguttata</i>	Special Concern
Beetles	Claybank Tiger Beetle	<i>Cicindela limbalis</i>	Threatened
Beetles	Cobblestone Tiger Beetle	<i>Cicindela marginipennis</i>	Endangered
Beetles	Barrens Tiger Beetle	<i>Cicindela patruela</i>	Endangered
Beetles	Puritan Tiger Beetle	<i>Cicindela puritana</i>	Endangered
Beetles	Purple Tiger Beetle	<i>Cicindela purpurea</i>	Special Concern
Beetles	Hentz's Red-bellied Tiger Beetle	<i>Cicindela rufigiventris hentzii</i>	Threatened
Beetles	American Burying Beetle	<i>Nicrophorus americanus</i>	Endangered
Butterflies and Moths	Coastal Heathland Cutworm	<i>Abagrotis benjamini</i>	Special Concern
Butterflies and Moths	Barrens Dagger Moth	<i>Acronicta albarufa</i>	Threatened
Butterflies and Moths	Drunk Apamea Moth	<i>Apamea inebriata</i>	Special Concern
Butterflies and Moths	Phyllira Tiger Moth	<i>Apantesis phyllira</i>	Endangered
Butterflies and Moths	New Jersey Tea Inchworm	<i>Apodrepanulatrix liberaria</i>	Endangered
Butterflies and Moths	Hessel's Hairstreak	<i>Callophrys hesseli</i>	Special Concern
Butterflies and Moths	Frosted Elfin	<i>Callophrys irus</i>	Special Concern
Butterflies and Moths	Bog Elfin	<i>Callophrys lanoraieensis</i>	Threatened
Butterflies and Moths	Herodias Underwing Moth	<i>Catocala herodias</i>	Special Concern
Butterflies and Moths	Precious Underwing Moth	<i>Catocala pretiosa</i>	Endangered
Butterflies and Moths	Waxed Sallow Moth	<i>Chaetagnathia cerata</i>	Special Concern
Butterflies and Moths	Melsheimer's Sack-bearer	<i>Cicinnus melsheimeri</i>	Threatened
Butterflies and Moths	Chain Dot Geometer	<i>Cingilia catenaria</i>	Special Concern
Butterflies and Moths	Collared Cynia	<i>Cynia collaris</i>	Threatened
Butterflies and Moths	The Pink-streak	<i>Dargida rubripennis</i>	Threatened
Butterflies and Moths	Imperial Moth	<i>Eacles imperialis</i>	Threatened
Butterflies and Moths	Early Hairstreak	<i>Erora laeta</i>	Threatened
Butterflies and Moths	Persius Duskywing	<i>Erynnis persius</i>	Endangered

TABLE F-1
STATE-LISTED THREATENED, ENDANGERED, AND SPECIAL CONCERN SPECIES

Group	Species	Scientific Name	Status
Butterflies and Moths	Scrub Euchlaena	Euchlaena madusaria	Special Concern
Butterflies and Moths	Dion Skipper	Euphyes dion	Threatened
Butterflies and Moths	Slender Clearwing Sphinx Moth	Hemaris gracilis	Special Concern
Butterflies and Moths	Buck Moth	Hemileuca maia	Special Concern
Butterflies and Moths	Sandplain Heterocampa	Heterocampa varia	Threatened
Butterflies and Moths	Buchholz's Gray	Hypomecis buchholzaria	Endangered
Butterflies and Moths	Pale Green Pinion Moth	Lithophane viridipallens	Special Concern
Butterflies and Moths	Twilight Moth	Lycia rachelae	Endangered
Butterflies and Moths	Woolly Gray	Lycia ypsilon	Threatened
Butterflies and Moths	Barrens Metarranthus	Metarranthus apiciaria	Endangered
Butterflies and Moths	Heath Metarranthus	Metarranthus pilosaria	Special Concern
Butterflies and Moths	Northern Brocade Moth	Neoligia semicana	Special Concern
Butterflies and Moths	Pitcher-plant Borer	Papaipema appassionata	Threatened
Butterflies and Moths	Ostrich Fern Borer	Papaipema sp. 2	Special Concern
Butterflies and Moths	Chain Fern Borer	Papaipema stenocelis	Threatened
Butterflies and Moths	Water-willow Stem Borer	Papaipema sulphurata	Threatened
Butterflies and Moths	Cordgrass Borer	Photodes inops	Special Concern
Butterflies and Moths	Mustard White	Pieris oleracea	Threatened
Butterflies and Moths	Pink Sallow Moth	Psectraglaea carnosia	Special Concern
Butterflies and Moths	Southern Ptichodis	Ptichodis bistrigata	Threatened
Butterflies and Moths	Orange Sallow Moth	Pyrrhia aurantiago	Special Concern
Butterflies and Moths	Pine Barrens Speranza	Speranza exonerata	Special Concern
Butterflies and Moths	Faded Gray Geometer	Stenoporpia polygrammaria	Threatened
Butterflies and Moths	Dune Sympistis	Sympistis riparia	Special Concern
Butterflies and Moths	Pine Barrens Zale	Zale lunifera	Special Concern
Butterflies and Moths	Pine Barrens Zanclognatha	Zanclognatha martha	Special Concern
Bees	Walsh's Anthophora	Anthophora walshii	Endangered
Bees	American Bumble Bee	Bombus pensylvanicus	Endangered
Bees	Yellow-banded Bumble Bee	Bombus terricola	Threatened
Plants	Black Cohosh	Actaea racemosa	Endangered
Plants	Climbing Fumitory	Adlumia fungosa	Special Concern
Plants	Sandplain Gerardia	Agalinis acuta	Endangered
Plants	Purple Giant Hyssop	Agastache scrophulariifolia	Endangered
Plants	Lesser Snakeroot	Ageratina aromatica	Endangered
Plants	Small-flowered Agrimony	Agrimonia parviflora	Endangered
Plants	Downy Agrimony	Agrimonia pubescens	Threatened

TABLE F-1
STATE-LISTED THREATENED, ENDANGERED, AND SPECIAL CONCERN SPECIES

Group	Species	Scientific Name	Status
Plants	Mountain Alder	<i>Alnus viridis</i> ssp. <i>crispa</i>	Special Concern
Plants	Bartram's Shadbush	<i>Amelanchier bartramiana</i>	Threatened
Plants	Round-leaved Shadbush	<i>Amelanchier sanguinea</i>	Special Concern
Plants	Annual Peanutgrass	<i>Amphicarpum</i> <i>amphicarpon</i>	Endangered
Plants	Putty-root	<i>Aplectrum hyemale</i>	Endangered
Plants	Lyre-leaved Rock-cress	<i>Arabidopsis lyrata</i>	Endangered
Plants	Eastern Dwarf Mistletoe	<i>Arceuthobium pusillum</i>	Special Concern
Plants	Arethusa	<i>Arethusa bulbosa</i>	Threatened
Plants	Green Dragon	<i>Arisaema dracontium</i>	Threatened
Plants	Purple Needlegrass	<i>Aristida purpurascens</i>	Threatened
Plants	Seabeach Needlegrass	<i>Aristida tuberculosa</i>	Threatened
Plants	Purple Milkweed	<i>Asclepias purpurascens</i>	Endangered
Plants	Whorled Milkweed	<i>Asclepias verticillata</i>	Threatened
Plants	Mountain Spleenwort	<i>Asplenium montanum</i>	Endangered
Plants	Wall-rue Spleenwort	<i>Asplenium ruta-muraria</i>	Threatened
Plants	Swamp Birch	<i>Betula pumila</i>	Endangered
Plants	Eaton's Beggar-ticks	<i>Bidens eatonii</i>	Endangered
Plants	Estuary Beggar-ticks	<i>Bidens hyperborea</i>	Endangered
Plants	Downy Wood-mint	<i>Blephilia ciliata</i>	Endangered
Plants	Hairy Wood-mint	<i>Blephilia hirsuta</i>	Endangered
Plants	Smooth Rock-cress	<i>Boechera laevigata</i>	Special Concern
Plants	Green Rock-cress	<i>Boechera missouriensis</i>	Threatened
Plants	Pickering's Reed Grass	<i>Calamagrostis pickeringii</i>	Endangered
Plants	New England Northern Reed Grass	<i>Calamagrostis stricta</i> ssp. <i>inexpansa</i>	Endangered
Plants	Upright Bindweed	<i>Calystegia spithamea</i>	Endangered
Plants	Fen Cuckoo-flower	<i>Cardamine dentata</i>	Threatened
Plants	Purple Cress	<i>Cardamine douglassii</i>	Endangered
Plants	Long's Bittercress	<i>Cardamine longii</i>	Endangered
Plants	Foxtail Sedge	<i>Carex alopecoidea</i>	Threatened
Plants	Back's Sedge	<i>Carex backii</i>	Endangered
Plants	Bailey's Sedge	<i>Carex baileyi</i>	Threatened
Plants	Bush's Sedge	<i>Carex bushii</i>	Endangered
Plants	Chestnut-colored Sedge	<i>Carex castanea</i>	Endangered
Plants	Creeping Sedge	<i>Carex chordorrhiza</i>	Endangered
Plants	Davis' Sedge	<i>Carex davisii</i>	Endangered
Plants	Handsome Sedge	<i>Carex formosa</i>	Threatened

TABLE F-1
STATE-LISTED THREATENED, ENDANGERED, AND SPECIAL CONCERN SPECIES

Group	Species	Scientific Name	Status
Plants	Glaucous Sedge	Carex glaucodea	Endangered
Plants	Slender Woodland Sedge	Carex gracilescens	Endangered
Plants	Gray's Sedge	Carex grayi	Threatened
Plants	Hitchcock's Sedge	Carex hitchcockiana	Special Concern
Plants	Shore Sedge	Carex lenticularis	Threatened
Plants	Livid Sedge	Carex livida	Endangered
Plants	False Hop Sedge	Carex lupuliformis	Endangered
Plants	Midland Sedge	Carex mesochorea	Endangered
Plants	Michaux's Sedge	Carex michauxiana	Endangered
Plants	Mitchell's Sedge	Carex mitchelliana	Threatened
Plants	Rich Woods Sedge	Carex oligocarpa	Threatened
Plants	Few-seeded Sedge	Carex oligosperma	Endangered
Plants	Few-flowered Sedge	Carex pauciflora	Endangered
Plants	Variable Sedge	Carex polymorpha	Endangered
Plants	Schweinitz's Sedge	Carex schweinitzii	Endangered
Plants	Squarrose Sedge	Carex squarrosa	Threatened
Plants	Dioecious Sedge	Carex sterilis	Threatened
Plants	Walter's Sedge	Carex striata	Endangered
Plants	Fen Sedge	Carex tetanica	Special Concern
Plants	Hairy-fruited Sedge	Carex trichocarpa	Special Concern
Plants	Tuckerman's Sedge	Carex tuckermanii	Endangered
Plants	Cat-Tail Sedge	Carex typhina	Threatened
Plants	American Bittersweet	Celastrus scandens	Threatened
Plants	Nodding Chickweed	Cerastium nutans	Endangered
Plants	Devil's-bit	Chamaelirium luteum	Endangered
Plants	Fogg's Goosefoot	Chenopodium foggii	Endangered
Plants	Narrow-leaved Spring-beauty	Claytonia virginica	Endangered
Plants	Purple Clematis	Clematis occidentalis	Special Concern
Plants	Long-leaved Panic-grass	Coleataenia longifolia ssp. longifolia	Threatened
Plants	Hemlock-parsley	Conioselinum chinense	Special Concern
Plants	Autumn Coral-root	Corallorhiza odontorhiza	Special Concern
Plants	Shore Pygmy-weed	Crassula aquatica	Threatened
Plants	Bicknell's Hawthorn	Crataegus bicknellii	Endangered
Plants	Appalachian Bristle-fern	Crepidomanes intricatum	Endangered
Plants	Fragile Rock-brake	Cryptogramma stelleri	Endangered
Plants	Northern Wild Comfrey	Cynoglossum virginianum var. boreale	Endangered

TABLE F-1
STATE-LISTED THREATENED, ENDANGERED, AND SPECIAL CONCERN SPECIES

Group	Species	Scientific Name	Status
Plants	Engelmann's Flatsedge	<i>Cyperus engelmannii</i>	Threatened
Plants	Houghton's Flatsedge	<i>Cyperus houghtonii</i>	Endangered
Plants	Ram's Head Lady's-slipper	<i>Cypripedium arietinum</i>	Endangered
Plants	Yellow Lady's-slipper	<i>Cypripedium parviflorum</i>	Endangered
Plants	Showy Lady's-slipper	<i>Cypripedium reginae</i>	Endangered
Plants	Tussock Hairgrass	<i>Deschampsia cespitosa</i> ssp. <i>glauca</i>	Endangered
Plants	Large-bracted Tick-trefoil	<i>Desmodium cuspidatum</i>	Threatened
Plants	Mattamuskeet Rosette-grass	<i>Dichanthelium mattamuskeetense</i>	Endangered
Plants	Commons' Rosette-grass	<i>Dichanthelium commonsianum</i>	Special Concern
Plants	Rough Rosette-grass	<i>Dichanthelium scabriusculum</i>	Threatened
Plants	Wright's Rosette-grass	<i>Dichanthelium wrightianum</i>	Special Concern
Plants	Cornel-leaved Aster	<i>Doellingeria infirma</i>	Endangered
Plants	American Waterwort	<i>Elatine americana</i>	Endangered
Plants	Wright's Spike-sedge	<i>Eleocharis diandra</i>	Endangered
Plants	Matted Spike-sedge	<i>Eleocharis intermedia</i>	Threatened
Plants	Tiny-fruited Spike-sedge	<i>Eleocharis microcarpa</i>	Endangered
Plants	Ovate Spike-sedge	<i>Eleocharis ovata</i>	Endangered
Plants	Few-flowered Spike-sedge	<i>Eleocharis quinqueflora</i>	Endangered
Plants	Three-angled Spike-sedge	<i>Eleocharis tricostata</i>	Endangered
Plants	Hairy Wild Rye	<i>Elymus villosus</i>	Endangered
Plants	Dwarf Scouring Rush	<i>Equisetum scirpoides</i>	Special Concern
Plants	Frank's Lovegrass	<i>Eragrostis frankii</i>	Special Concern
Plants	Parker's Pipewort	<i>Eriocaulon parkeri</i>	Endangered
Plants	Slender Cottongrass	<i>Eriophorum gracile</i>	Threatened
Plants	New England Boneset	<i>Eupatorium novae-angliae</i>	Endangered
Plants	Northern Bedstraw	<i>Galium boreale</i>	Endangered
Plants	Labrador Bedstraw	<i>Galium labradoricum</i>	Threatened
Plants	Purple Cudweed	<i>Gamochaeta purpurea</i>	Endangered
Plants	Andrews' Bottle Gentian	<i>Gentiana andrewsii</i>	Endangered
Plants	Barren Strawberry	<i>Geum fragarioides</i>	Special Concern
Plants	Dwarf Rattlesnake-plantain	<i>Goodyera repens</i>	Endangered
Plants	Spurred Gentian	<i>Halenia deflexa</i>	Endangered
Plants	Long-leaved Bluet	<i>Houstonia longifolia</i>	Endangered
Plants	Appalachian Firmoss	<i>Huperzia appressa</i>	Endangered
Plants	Mountain Firmoss	<i>Huperzia selago</i>	Endangered

TABLE F-1
STATE-LISTED THREATENED, ENDANGERED, AND SPECIAL CONCERN SPECIES

Group	Species	Scientific Name	Status
Plants	Golden Seal	<i>Hydrastis canadensis</i>	Endangered
Plants	Saltpond Pennywort	<i>Hydrocotyle verticillata</i>	Threatened
Plants	Broad Waterleaf	<i>Hydrophyllum canadense</i>	Endangered
Plants	Creeping St. John's-wort	<i>Hypericum adpressum</i>	Threatened
Plants	Giant St. John's-wort	<i>Hypericum ascyron</i>	Endangered
Plants	St. Andrew's Cross	<i>Hypericum stragulum</i>	Endangered
Plants	Big-leaved Holly	<i>Ilex montana</i>	Endangered
Plants	Acadian Quillwort	<i>Isoetes acadiensis</i>	Endangered
Plants	Lake Quillwort	<i>Isoetes lacustris</i>	Endangered
Plants	Small Whorled Pogonia	<i>Isotria medeoloides</i>	Endangered
Plants	Two-flowered Rush	<i>Juncus biflorus</i>	Threatened
Plants	Weak Rush	<i>Juncus debilis</i>	Endangered
Plants	Thread Rush	<i>Juncus filiformis</i>	Endangered
Plants	Redroot	<i>Lachnanthes caroliniana</i>	Special Concern
Plants	Beaded Pinweed	<i>Lechea pulchella</i> var. <i>moniliformis</i>	Endangered
Plants	Saltpond Grass	<i>Leptochloa fusca</i> ssp. <i>fascicularis</i>	Threatened
Plants	Sea Lyme-grass	<i>Leymus mollis</i>	Endangered
Plants	New England Blazing Star	<i>Liatris novae-angliae</i>	Special Concern
Plants	American Twinflower	<i>Linnaea borealis</i>	Special Concern
Plants	Stiff Yellow Flax	<i>Linum medium</i> var. <i>texanum</i>	Threatened
Plants	Lily-leaf Twayblade	<i>Liparis liliifolia</i>	Threatened
Plants	Dwarf Bulrush	<i>Lipocarpha micrantha</i>	Threatened
Plants	Great Blue Lobelia	<i>Lobelia siphilitica</i>	Endangered
Plants	Hairy Honeysuckle	<i>Lonicera hirsuta</i>	Endangered
Plants	Many-fruited Seedbox	<i>Ludwigia polycarpa</i>	Endangered
Plants	Round-fruited Seedbox	<i>Ludwigia sphaerocarpa</i>	Endangered
Plants	Black-fruited Woodrush	<i>Luzula parviflora</i> ssp. <i>melanocarpa</i>	Endangered
Plants	Foxtail Clubmoss	<i>Lycopodiella alopecuroides</i>	Endangered
Plants	Taperleaf Water-horehound	<i>Lycopus rubellus</i>	Endangered
Plants	Climbing Fern	<i>Lygodium palmatum</i>	Special Concern
Plants	Sweet Bay	<i>Magnolia virginiana</i>	Endangered
Plants	Bayard's Adder's-mouth	<i>Malaxis bayardii</i>	Endangered
Plants	White Adder's-mouth	<i>Malaxis monophyllos</i> ssp. <i>brachypoda</i>	Endangered
Plants	Green Adder's-mouth	<i>Malaxis unifolia</i>	Threatened

TABLE F-1
STATE-LISTED THREATENED, ENDANGERED, AND SPECIAL CONCERN SPECIES

Group	Species	Scientific Name	Status
Plants	Oysterleaf	<i>Mertensia maritima</i>	Endangered
Plants	Woodland Millet	<i>Milium effusum</i>	Threatened
Plants	Winged Monkey-flower	<i>Mimulus alatus</i>	Endangered
Plants	Muskflower	<i>Mimulus moschatus</i>	Threatened
Plants	Michaux's Sandwort	<i>Minuartia michauxii</i>	Threatened
Plants	Large-leaved Sandwort	<i>Moehringia macrophylla</i>	Endangered
Plants	One-flowered Pyrola	<i>Moneses uniflora</i>	Special Concern
Plants	Red Mulberry	<i>Morus rubra</i>	Endangered
Plants	Slender Water-milfoil	<i>Myriophyllum alterniflorum</i>	Endangered
Plants	Farwell's Water-milfoil	<i>Myriophyllum farwellii</i>	Endangered
Plants	Pinnate Water-milfoil	<i>Myriophyllum pinnatum</i>	Special Concern
Plants	Whorled Water-milfoil	<i>Myriophyllum verticillatum</i>	Endangered
Plants	Lion's Foot	<i>Nabalus serpentarius</i>	Endangered
Plants	Southern Twayblade	<i>Neottia bifolia</i>	Threatened
Plants	Heartleaf Twayblade	<i>Neottia cordata</i>	Endangered
Plants	Tiny Cow-lily	<i>Nuphar microphylla</i>	Endangered
Plants	Upland White Goldenrod	<i>Oligoneuron album</i>	Endangered
Plants	Adder's Tongue Fern	<i>Ophioglossum pusillum</i>	Threatened
Plants	Eastern Prickly Pear	<i>Opuntia humifusa</i>	Endangered
Plants	Golden Club	<i>Orontium aquaticum</i>	Endangered
Plants	Violet Wood-sorrel	<i>Oxalis violacea</i>	Endangered
Plants	American Ginseng	<i>Panax quinquefolius</i>	Special Concern
Plants	Gattinger's Panic-grass	<i>Panicum philadelphicum</i> ssp. <i>gattingeri</i>	Special Concern
Plants	Philadelphia Panic-grass	<i>Panicum philadelphicum</i> ssp. <i>philadelphicum</i>	Special Concern
Plants	Silverling	<i>Paronychia argyrocoma</i>	Endangered
Plants	Swamp Lousewort	<i>Pedicularis lanceolata</i>	Endangered
Plants	Hairy Beard-tongue	<i>Penstemon hirsutus</i>	Endangered
Plants	Pondshore Smartweed	<i>Persicaria puritanorum</i>	Special Concern
Plants	Swamp Smartweed	<i>Persicaria setacea</i>	Threatened
Plants	Sweet Coltsfoot	<i>Petasites frigidus</i> var. <i>palmatus</i>	Endangered
Plants	Crested Fringed Orchid	<i>Platanthera cristata</i>	Endangered
Plants	Leafy White Orchid	<i>Platanthera dilatata</i>	Threatened
Plants	Pale Green Orchid	<i>Platanthera flava</i> var. <i>herbiola</i>	Threatened
Plants	Drooping Speargrass	<i>Poa saltuensis</i> ssp. <i>languida</i>	Endangered
Plants	Sea-beach Knotweed	<i>Polygonum glaucum</i>	Special Concern

TABLE F-1
STATE-LISTED THREATENED, ENDANGERED, AND SPECIAL CONCERN SPECIES

Group	Species	Scientific Name	Status
Plants	Braun's Holly-fern	<i>Polystichum braunii</i>	Endangered
Plants	Swamp Cottonwood	<i>Populus heterophylla</i>	Endangered
Plants	Tuckerman's Pondweed	<i>Potamogeton confervoides</i>	Threatened
Plants	Fries' Pondweed	<i>Potamogeton friesii</i>	Endangered
Plants	Hill's Pondweed	<i>Potamogeton hillii</i>	Special Concern
Plants	Ogden's Pondweed	<i>Potamogeton ogdenii</i>	Endangered
Plants	Straight-leaved Pondweed	<i>Potamogeton strictifolius</i>	Endangered
Plants	Vasey's Pondweed	<i>Potamogeton vaseyi</i>	Endangered
Plants	Sandbar Cherry	<i>Prunus pumila</i> var. <i>depressa</i>	Threatened
Plants	Pink Pyrola	<i>Pyrola asarifolia</i>	Endangered
Plants	Bur Oak	<i>Quercus macrocarpa</i>	Special Concern
Plants	Yellow Oak	<i>Quercus muehlenbergii</i>	Threatened
Plants	Small-flowered Buttercup	<i>Ranunculus micranthus</i>	Endangered
Plants	Bristly Buttercup	<i>Ranunculus pensylvanicus</i>	Special Concern
Plants	Maryland Meadow-beauty	<i>Rhexia mariana</i>	Endangered
Plants	Great Laurel	<i>Rhododendron maximum</i>	Threatened
Plants	Capillary Beaksedge	<i>Rhynchospora capillacea</i>	Endangered
Plants	Inundated Beaksedge	<i>Rhynchospora inundata</i>	Threatened
Plants	Short-beaked Beaksedge	<i>Rhynchospora nitens</i>	Threatened
Plants	Long-beaked Beaksedge	<i>Rhynchospora scirpoides</i>	Special Concern
Plants	Torrey's Beaksedge	<i>Rhynchospora torreyana</i>	Endangered
Plants	Bristly Black Currant	<i>Ribes lacustre</i>	Special Concern
Plants	Northern Prickly Rose	<i>Rosa acicularis</i> ssp. <i>sayi</i>	Endangered
Plants	Toothcup	<i>Rotala ramosior</i>	Endangered
Plants	Seabeach Dock	<i>Rumex pallidus</i>	Threatened
Plants	Swamp Dock	<i>Rumex verticillatus</i>	Threatened
Plants	Slender Marsh Pink	<i>Sabatia campanulata</i>	Endangered
Plants	Plymouth Gentian	<i>Sabatia kennedyana</i>	Special Concern
Plants	Sea Pink	<i>Sabatia stellaris</i>	Endangered
Plants	Wapato	<i>Sagittaria cuneata</i>	Threatened
Plants	Estuary Arrowhead	<i>Sagittaria montevidensis</i> ssp. <i>spongiosa</i>	Endangered
Plants	Terete Arrowhead	<i>Sagittaria teres</i>	Special Concern
Plants	Sandbar Willow	<i>Salix exigua</i> ssp. <i>interior</i>	Threatened
Plants	Canadian Sanicle	<i>Sanicula canadensis</i>	Threatened
Plants	Clustered Sanicle	<i>Sanicula odorata</i>	Threatened
Plants	Pod-grass	<i>Scheuchzeria palustris</i>	Endangered

TABLE F-1
STATE-LISTED THREATENED, ENDANGERED, AND SPECIAL CONCERN SPECIES

Group	Species	Scientific Name	Status
Plants	American Chaffseed	Schwalbea americana	Endangered
Plants	Northeastern Bulrush	Scirpus ancistrochaetus	Endangered
Plants	Long's Bulrush	Scirpus longii	Endangered
Plants	Papillose Nut-sedge	Scleria pauciflora	Endangered
Plants	Tall Nut-sedge	Scleria triglomerata	Endangered
Plants	One-flower Sclerolepis	Sclerolepis uniflora	Endangered
Plants	Wild Senna	Senna hebecarpa	Endangered
Plants	Bristly Foxtail	Setaria parviflora	Special Concern
Plants	Sandplain Blue-eyed Grass	Sisyrinchium fuscum	Special Concern
Plants	Slender Blue-Eyed Grass	Sisyrinchium mucronatum	Endangered
Plants	Large-leaved Goldenrod	Solidago macrophylla	Special Concern
Plants	Rand's Goldenrod	Solidago randii	Endangered
Plants	Northern Mountain-ash	Sorbus decora	Endangered
Plants	Small Bur-reed	Sparganium natans	Endangered
Plants	Salt Reedgrass	Spartina cynosuroides	Threatened
Plants	Shining Wedgegrass	Sphenopholis nitida	Threatened
Plants	Swamp Oats	Sphenopholis pennsylvanica	Threatened
Plants	Hooded Ladies'-tresses	Spiranthes romanzoffiana	Endangered
Plants	Grass-leaved Ladies'-tresses	Spiranthes vernalis	Threatened
Plants	Small Dropseed	Sporobolus neglectus	Endangered
Plants	American Sea-blite	Suaeda calceoliformis	Special Concern
Plants	Snowberry	Symphoricarpos albus var. albus	Endangered
Plants	Eastern Silvery Aster	Symphyotrichum concolor	Endangered
Plants	Tradescant's Aster	Symphyotrichum tradescantii	Threatened
Plants	Arborvitae	Thuja occidentalis	Endangered
Plants	Cranefly Orchid	Tipularia discolor	Endangered
Plants	False Pennyroyal	Trichostema brachiatum	Endangered
Plants	Broad Tinker's-weed	Triosteum perfoliatum	Endangered
Plants	Nodding Pogonia	Triphora trianthophoros	Endangered
Plants	Northern Gama-grass	Tripsacum dactyloides	Endangered
Plants	Narrow False Oats	Trisetum spicatum	Endangered
Plants	Resupinate Bladderwort	Utricularia resupinata	Threatened
Plants	Slender Bladderwort	Utricularia subulata	Special Concern
Plants	Mountain Cranberry	Vaccinium vitis-idaea	Endangered
Plants	Narrow-leaved Vervain	Verbena simplex	Endangered

TABLE F-1
STATE-LISTED THREATENED, ENDANGERED, AND SPECIAL CONCERN SPECIES

Group	Species	Scientific Name	Status
Plants	Sessile Water-speedwell	Veronica catenata	Endangered
Plants	Culver's-root	Veronicastrum virginicum	Threatened
Plants	Downy Arrow-wood	Viburnum rafinesqueanum	Endangered
Plants	Sand Violet	Viola adunca	Special Concern
Plants	Britton's Violet	Viola brittoniana	Threatened

Source: MassWildlife, List of Endangered, Threatened, and Special Concern Species, January 2020.

APPENDIX G

Correspondence In Support of the Draft Environmental Assessment



U.S. Department
of Transportation
**Federal Aviation
Administration**

Eastern Service Center

1701 Columbia Avenue
College Park, Georgia 30337

June 18, 2020

Mr. William Galvin
Chair of the Massachusetts Historical Commission, State of Massachusetts
Massachusetts Historical Commission
220 Morrissey Blvd
Boston, MA 02125

Reference: Section 106 Consultation Initiation for the Proposed RNAV (GPS) RWL 4L Approach Procedure at Boston Logan International Airport

Dear Mr. Galvin,

The Federal Aviation Administration (FAA) is evaluating a new proposed Area Navigation (RNAV) Global Positioning System (GPS) instrument approach procedure at Boston Logan International Airport (BOS). This new procedure would allow for aircraft to land onto Runway 4L with GPS technological automation as well as allow for landing during low visibility conditions. These additional procedural capabilities would increase the safety and efficiency of the airspace around BOS. Publication of the proposed procedure would constitute an undertaking under Section 106 of the National Historic Preservation Act (NHPA). Therefore, the purpose of this letter is to initiate consultation under Section 106 and the ACHP's implementing regulations.¹ The FAA intends to satisfy Section 106's public involvement requirements in conjunction with the NEPA process.

1. Background Information.

Boston Logan International Airport (the Airport) is a large commercial service airport in Massachusetts, with approximately 340,000 takeoffs and landings in 2019. It is the primary passenger airport for southern New England as well as the region's busiest passenger service airport. Of the twelve runways available at the Airport, Runway 4L is the only runway that typically handles airline arrivals but does not have an Instrument Approach Procedure (IAP) available to assist landings. An IAP is a series of predetermined maneuvers for the orderly transfer of an aircraft under Instrument Flight Rules (IFR) from the beginning of the initial approach to a landing or to a point from which a landing may be made visually. IFR are rules and regulations established by the Federal Aviation Administration to govern flight under conditions in which flight by outside visual reference is not safe. When such conditions are present, these are known as Instrument Meteorological Conditions (IMC). IFR flight depends upon flying by reference to instruments in

¹ <https://www.achp.gov/protecting-historic-properties>,
https://www.faa.gov/about/office_org/headquarters_offices/apl/envIRON_policy_guidance/guidance/media/section-106-handbook.pdf

the flight deck, and navigation is accomplished by reference to electronic signals.

Currently, while operating in Visual Meteorological Conditions (VMC), aircraft approaching Runway 4L to land are expected to maintain visual separation from other traffic at all times. As these aircraft presently lack vertical and lateral guidance to the runway, pilots must “hand-fly” the aircraft when arriving to Runway 4L, leading to additional cockpit workload during a critical phase of flight. Additionally, the runway is not available during periods of IMC, so operational flexibility is significantly limited during these times. During periods of significant delay, flights can often land much later than originally scheduled, potentially impacting neighbors during late-night hours. Cancellation of flights during periods of significant delay is not uncommon.

The FAA is proposing the implementation of a publicly available (published) RNAV IAP to Runway 4L. The proposed RNAV procedure will provide lateral and vertical guidance, enabling continuous descent to the runway and offering a more predictable, consistent, and stabilized approach path, thus improving safety. The proposed procedure will be used during IMC conditions and during VMC conditions when advised by local air traffic control.

The proposed RNAV (GPS) procedure will provide a stabilized approach with vertical and lateral guidance. This will reduce cockpit workload and allow aircraft to land at RWY 4L in IMC, which will in turn reduce delays at the Airport and upstream through the NAS. The procedure will also allow for greater controller flexibility during VMC conditions. The proposed procedure is designated as an RNAV (GPS) IAP, which requires that an aircraft flying the procedure remain within one nautical mile of the procedure centerline 95% of the total flight time.

The General Study Area (GSA) for the FAA’s NEPA review is delineated for purposes of identifying potential environmental impacts. The GSA, as depicted in **Attachment A**, encompasses an area of approximately 1,173 square miles around BOS across Middlesex, Norfolk, Plymouth, and Suffolk counties. The GSA was constructed to encompass the geographic area where an aircraft flight path could be affected as a result of the proposed procedure.

2. FAA’s Proposed Approach to Defining the Area of Potential Effects

As part of the consultation process required under Section 106, the FAA seeks your input on its proposed approach to identifying the Area of Potential Effects (APE) for the undertaking.

The Section 106 regulations define the APE as “the geographical area or areas within which an undertaking may directly or indirectly cause alterations in the character or use of historic properties if any such properties exist. The Area of Potential Effects is influenced by the scale and nature of an undertaking and may be different for different kinds of effects caused by the undertaking.”²

The Proposed Action will not cause any physical effects. However, pursuant to 36 CFR 800.5(a)(2)(v), the FAA will also consider the potential for the undertaking to introduce visual, atmospheric, or audible elements that could diminish the integrity of a historic property's significant historic features. The FAA will

² 36 CFR § 800.16(d), <https://www.achp.gov/sites/default/files/regulations/2017-02/regs-rev04.pdf>

make this assessment by comparing the expected flight tracks of aircraft flying the BOS 4L RNAV procedure to radar tracks of current arrivals at BOS. Based on this comparison, the FAA will determine whether there will be new areas overflown by the Proposed Action, and specifically whether the undertaking has the potential to introduce new visual, atmospheric or audible elements. Any areas that will be introduced to new visual, atmospheric, or audible elements will be considered part of the APE.

The FAA will also consider the potential for the undertaking to have noise effects that could alter the character or use of historic properties. The FAA is in the process of conducting a noise analysis to determine how this undertaking would affect current aircraft noise exposure levels. If the noise analysis indicates there will be any areas that will be subject to a reportable or significant noise increase, as defined in FAA Order 1050.1F, those areas will be considered part of the APE. The FAA invites the SHPO to provide feedback on this approach to determining the APE and assessing impact on historical properties.

3. Identification of Interested Parties

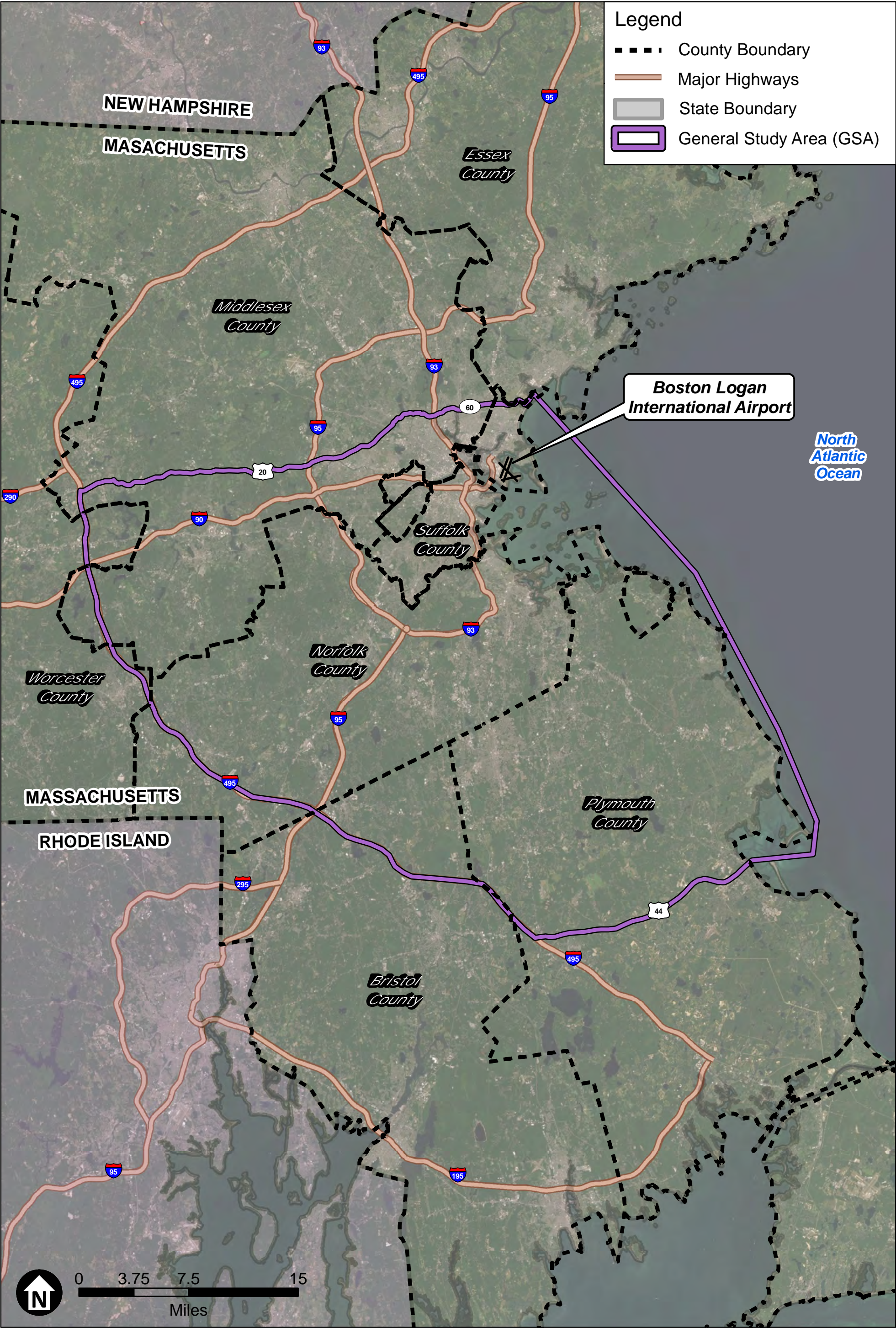
Once the FAA delineates the APE and identifies the resources within that APE, the FAA will invite local governments with jurisdiction over those resources to participate in consultation. Consistent with this effort and to ensure that all interested parties are reached during the outbreak of COVID-19, the FAA requests your assistance to identify other interested parties that should be invited to participate in consultation. An invitation of consultation does not mean that any resources will be necessarily identified as affected or impacted by the proposed procedure.

We look forward to hearing back from you and consulting with you on our approach to comply with Section 106 of the NHPA and in the identification of interested parties. If you have any initial comments or questions on this undertaking, please contact Veronda Johnson at (404)-305-5598, or at veronda.johnson@faa.gov.

Sincerely,



Veronda Johnson
Environmental Protection Specialist
Operations Support Group
Eastern Service Center



SOURCE: Esri; Prepared by Jacobsen Daniels, 2020

Boston Logan RNAV (GPS) RWY 4L EA



950 CMR: OFFICE OF THE SECRETARY OF THE COMMONWEALTH

APPENDIX A

MASSACHUSETTS HISTORICAL COMMISSION
220 MORRISSEY BOULEVARD
BOSTON, MASS. 02125
617-727-8470, FAX: 617-727-5128

PROJECT NOTIFICATION FORM

Project Name: Proposed RNAV (GPS) RWY 4L Approach Procedure at Boston Logan International Airport

Location / Address: Airspace surrounding Boston Logan International Airport

City / Town: Boston, MA

Project Proponent

Name: Veronda Johnson on behalf of the Federal Aviation Administration

Address: 1701 Columbia Avenue

City/Town/Zip/Telephone: College Park, GA, 30337, 404-305-5598

Agency license or funding for the project (list all licenses, permits, approvals, grants or other entitlements being sought from state and federal agencies).

Agency Name

Type of License or funding (specify)

Project Description (narrative):

This non-ground based project is described in detail in the attached letter.

Does the project include demolition? If so, specify nature of demolition and describe the building(s) which are proposed for demolition.

No, the project is not ground based and as thus will not require any demolition.

Does the project include rehabilitation of any existing buildings? If so, specify nature of rehabilitation and describe the building(s) which are proposed for rehabilitation.

No, the project is not ground based and as thus will not include any building rehabilitation.

Does the project include new construction? If so, describe (attach plans and elevations if necessary).

No, the project is not ground based and as thus will not require any new construction.

950 CMR: OFFICE OF THE SECRETARY OF THE COMMONWEALTH

APPENDIX A (continued)

To the best of your knowledge, are any historic or archaeological properties known to exist within the project's area of potential impact? If so, specify.

This will be determined when the Area of Potential Impact is determined, See Attached Letter

What is the total acreage of the project area?

Woodland N/A acres
Wetland N/A acres
Floodplain N/A acres
Open space N/A acres
Developed N/A acres

Productive Resources:
Agriculture N/A acres
Forestry N/A acres
Mining/Extraction N/A acres
Total Project Acreage N/A acres

What is the acreage of the proposed new construction? N/A acres

What is the present land use of the project area?

N/A

Please attach a copy of the section of the USGS quadrangle map which clearly marks the project location.

N/A

This Project Notification Form has been submitted to the MHC in compliance with 950 CMR 71.00.

Signature of Person submitting this form: Veronda Johnson Date: June 18, 2020

Name: Veronda Johnson on behalf of the Federal Aviation Administration

Address: 1701 Columbia Avenue

City/Town/Zip: College Park, GA, 30337

Telephone: 404-305-5598

REGULATORY AUTHORITY

950 CMR 71.00: M.G.L. c. 9, §§ 26-27C as amended by St. 1988, c. 254.



The Commonwealth of Massachusetts
William Francis Galvin, Secretary of the Commonwealth
Massachusetts Historical Commission

July 24, 2020

Veronda Johnson
Environmental Protection Specialist
Operations Support Group
Federal Aviation Administration
Eastern Service Center
1701 Columbia Avenue
College Park, GA 30337

RE: Logan Airport RNAV (GPS) RWL 4L Approach Procedures, Boston, MA; MHC# RC.68314

Dear Ms. Johnson:

Staff of the Massachusetts Historical Commission (MHC) have reviewed the information you submitted, received at this office on June 24, 2020, for the project referenced above and have the following comments.

The MHC understands that the Federal Aviation Administration is requesting comments on FAA's proposed approach for defining the area of potential effects (APE) of the RNAV RWL 4L Approach Procedures to Logan Airport (BOS). The FAA proposes to compare the expected flight tracks of the aircraft flying the BOS 4L RNAV procedure to radar tracks of current arrivals at BOS. Based on the comparison, the FAA will determine whether there will be new areas overflowed by the Proposed Action, and specifically whether the undertaking has the potential to introduce new visual, atmospheric, or audible elements. Any areas that will be introduced to new visual, atmospheric, or audible (noise levels) elements will be considered part of the APE by FAA.

The MHC does not agree with the proposed approach to defining the area of potential effects (APE). The MHC notes that some areas currently impacted by current arrivals at BOS vary because pilots must "hand-fly" the aircraft when arriving at 4L. Once BOS 4L RNAV procedures are in place, the flight path will not vary as it currently does. The MHC requests that once the FAA has compared the expected flight tracks of the aircraft flying the BOS 4L RNAV procedure to radar tracks of the current arrivals, any areas that will be introduced to new levels of visual, atmospheric, or audible elements should be considered part of the APE by the FAA.

Please submit a map and description of the proposed APE, when available, to the MHC for review and comment (800.4 and 800.16(d)).

The MHC understands that the FAA is also requesting assistance in identifying interested parties. Please see below a list of potential interested parties:

All Local Historical Commissions of the cities and towns in the APE	
All Regional Planning Commissions in the APE	
AIR INC.	airportimpactreliefinc.org
Eagle Hill Civic Association	eaglehillcivic@gmail.com eaglehillcivic.org
Fair Skies Nation	info@fairskiesnation.com fairskiesnation.com

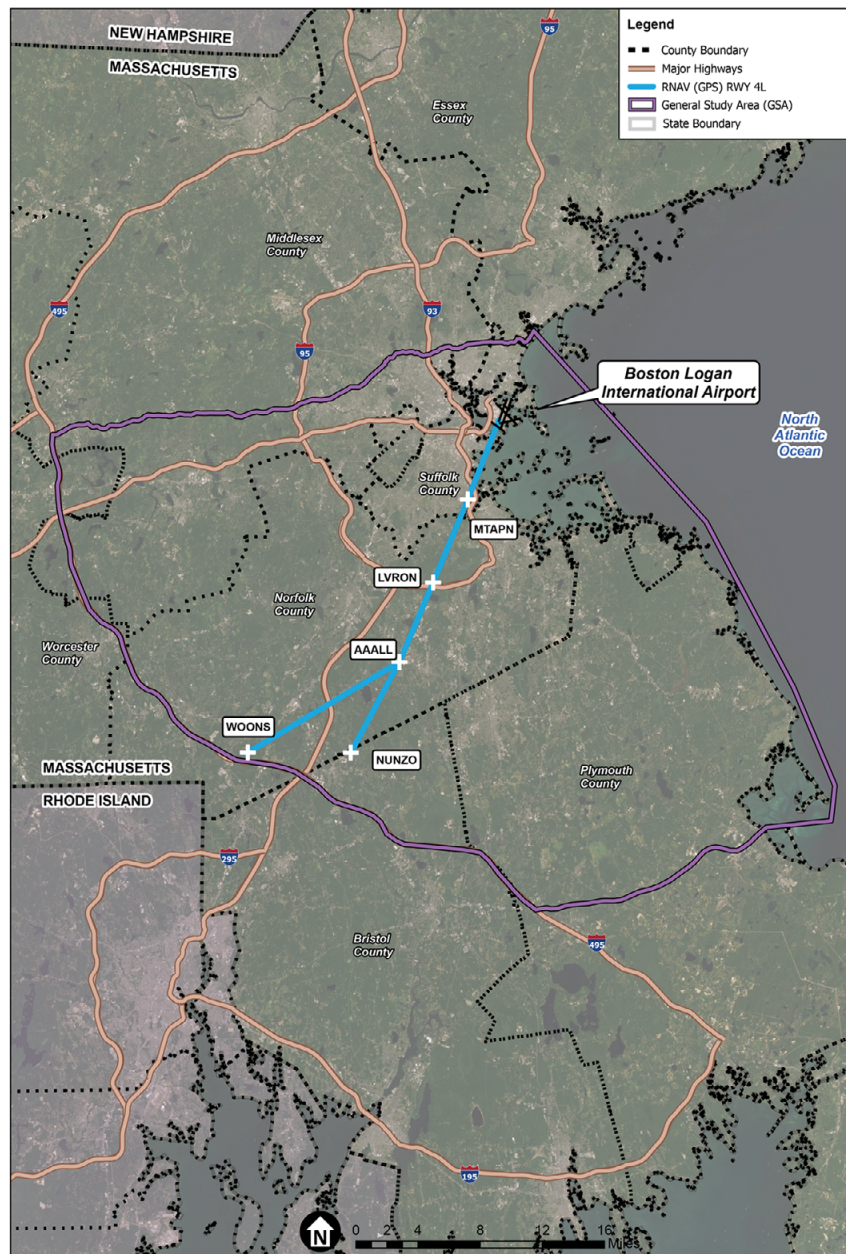
Please note, this is not an all-inclusive list. Additional interested parties may be identified after the APE is determined.

These comments are offered to assist in compliance with Section 106 of the National Historic Preservation Act of 1966 (36 CFR 800). Please do not hesitate to contact Elizabeth Sherva of my staff if you have any questions.

Sincerely,



Brona Simon
State Historic Preservation Officer
Executive Director
Massachusetts Historical Commission



SOURCE: Esri; Prepared by Jacobsen Daniels, 2020



Boston Logan RNAV (GPS) RWY 4L EA

Figure 2-3

RNAV (GPS) RWY 4L Procedure

FAA to Host Virtual Public Workshops on Draft Environmental Assessment for a Proposed New Approach Procedure to Runway 4-Left at Boston Logan International Airport

Workshop participants will learn about the Draft Environmental Assessment and the proposed procedure and can ask questions of FAA air traffic control and environmental experts.

Residents may view the Draft Environmental Assessment and register to participate in the workshops at FAABostonWorkshops.com beginning Sept. 21, 2020. You do not have to register to participate. The FAA also will livestream the sessions on YouTube and Facebook. Residents who are not online can participate by calling 877-853-5247 or 888-788-0099 as the workshops begin.

Workshop Schedule

October 23, 2020 – 11 a.m. to 12:30 p.m.

October 28, 2020 – 6 to 7:30 p.m.

Residents who are not online can view electronic or paper copies of the Draft Environmental Assessment at certain public libraries in the study area including Dorchester, Mattapan, Roxbury, South Boston, South End, Brookline, Milton and Quincy. Please contact your library to access the document.

The FAA opened a 60-day public comment period on the Draft Environmental Assessment which runs from Sept. 21 to Nov. 20, 2020. Residents may comment through the website, by email at FAABostonWorkshops@esassoc.com or through U.S. Mail at: Environmental Science Associates c/o Boston Logan RNAV (GPS) Approach EA, 4200 West Cypress St., Suite 450, Tampa, FL 33607

For more information about FAA's Community Involvement initiatives for Boston visit:

https://www.faa.gov/air_traffic/community_involvement/bos/



APPENDIX H

List of Local Stakeholders and Agencies Informed about the Proposed Action

TABLE H-1
LIST OF LOCAL STAKEHOLDERS AND AGENCIES INFORMED ABOUT THE PROPOSED ACTION

First Name	Last Name	Town/District	Position/Committee	Address (Mailing/Email)
Paul	Feeney	Mansfield	State Senator	Massachusetts State House Room 507 Boston, MA 02133
Elizabeth A.	Poirier	Mansfield	State Representative (Precinct 1 and 5)	State House Room 124 Boston, MA 02133
Jay	Barrows	Mansfield	State Representative (Precinct 2,3 and 6)	State House Room 542 Boston, MA 02133
Louis L.	Kafka	Mansfield	State Representative (Precinct 4)	State House Room 185 Boston, MA 02133
Sonia R.	Chang-Diaz	Second Suffolk	State Senator	24 Beacon St. Room 111 Boston, MA, 02133
Nick	Collins	First Suffolk	State Senator	24 Beacon St. Room 312-D Boston, MA, 02133
Walter F.	Timilty	Norfolk, Bristol and Plymouth	State Senator	24 Beacon St. Room 213-B Boston, MA, 02133
Sal N.	DiDomenico	Middlesex and Suffolk	State Senator	24 Beacon St. Room 405 Boston, MA, 02133
Fred Jay	Barrows	1st Bristol	State Representative	24 Beacon St. Room 542 Boston, MA, 02133
Liz	Miranda	5th Suffolk	State Representative	24 Beacon St. Room 236 Boston, MA, 02133
Russell E.	Holmes	6th Suffolk	State Representative	24 Beacon St. Room 254 Boston, MA, 02133
Chynah	Tyler	7th Suffolk	State Representative	24 Beacon St. Room 155 Boston, MA, 02133

First Name	Last Name	Town/District	Position/Committee	Address (Mailing/Email)
Aaron M.	Michlewitz	3rd Suffolk	State Representative	24 Beacon St. Room 243 Boston, MA, 02133
Edward F.	Coppinger	10th Suffolk	State Representative	24 Beacon St. Room 26 Boston, MA, 02133
Elizabeth A.	Malia	11th Suffolk	State Representative	24 Beacon St. Room 238 Boston, MA, 02133
Daniel	Cullinane	12th Suffolk	State Representative	24 Beacon St. Room 236 Boston, MA, 02133
Daniel J.	Hunt	13th Suffolk	State Representative	24 Beacon St. Room 166 Boston, MA, 02133
Angelo M.	Scaccia	14th Suffolk	State Representative	24 Beacon St. Room 167 Boston, MA, 02133
Nika	Elugardo	15th Suffolk	State Representative	24 Beacon St. Room 448 Boston, MA, 02133
Michael J.	Moran	18th Suffolk	State Representative	24 Beacon St. Room 39 Boston, MA, 02133
Robert A.	DeLeo	19th Suffolk	State Representative	24 Beacon St. Room 356 Boston, MA, 02133
Kevin G.	Honan	17th Suffolk	State Representative	24 Beacon St. Room 38 Boston, MA, 02133
Jon	Santiago	9th Suffolk	State Representative	24 Beacon St. Room 130 Boston, MA, 02133
Bruce J.	Ayers	1st Norfolk	State Representative	24 Beacon St. Room 167 Boston, MA, 02133
William C.	Galvin	6th Norfolk	State Representative	24 Beacon St. Room 166 Boston, MA, 02133

First Name	Last Name	Town/District	Position/Committee	Address (Mailing/Email)
William J.	Driscoll	7th Norfolk	State Representative	24 Beacon St. Room 166 Boston, MA, 02133
Louis L.	Kafka	8th Norfolk	State Representative	24 Beacon St. Room 185 Boston, MA, 02133
Shawn C.	Dooley	9th Norfolk	State Representative	24 Beacon St. Room 167 Boston, MA, 02133
Tackey	Chan	2nd Norfolk	State Representative	24 Beacon St. Room 42 Boston, MA, 02133
David	Biele	4th Suffolk	State Representative	24 Beacon St. Room 26 Boston, MA, 02133
Adrian C.	Madaro	1st Suffolk	State Representative	24 Beacon St. Room 134 Boston, MA, 02133
Thomas P.	Koch	Quincy	Mayor	City Hall 1305 Hancock Street Quincy, MA 02169
Kevin J.	Dumas	Mansfield	Town Manager (Appointed)	6 Park Row Mansfield, MA 02048
Charles	Aspinwall	Canton	Town Administrator	801 Washington St. Canton, MA 02021
Kevin A.	Sweet	Wrentham	Town Administrator	Office of the Town Administrator 79 South Street Wrentham, MA 02093
Robin A.	Grimm	Stoughton	Town Manager	10 Pearl Street Stoughton, MA 02072
Frederic	Turkington	Sharon	Town Administrator	Town Office Building 90 South Main Street Sharon, MA 02067
Martin J.	Walsh	Boston	Mayor	1 CITY HALL SQUARE, SUITE 500 BOSTON, MA 02201-2013
Michael D.	Dennehy	Milton	Town Administrator	Town Office Building 525 Canton Avenue Milton, MA 02186

First Name	Last Name	Town/District	Position/Committee	Address (Mailing/Email)
Melinda A.	Collins	Milton	Board of Selectman (Chair)	Town Office Building 525 Canton Avenue Milton, MA 02187
James F.	Burgess Jr.	Randolph	President and At-Large (Town Council)	2nd floor, Town Hall 41 South Main Street Randolph, MA 02368
Mark	Elfman	Foxborough	Board of Selectman (Chairman)	40 South Street Foxborough, MA 02035
Flavio	Leo		Director Aviation Planning and Strategy at Massachusetts Port Authority	FLeo@massport.com
Mark	Elfman			Foxdocelf@aol.com
Alex	Davidson		Legislative Correspondent at United States Senate, Office of Senator Elizabeth Warren	Alex_davidson@warren.senate.gov
Roger	Lau		Senior Advisor at Office of US Senator Elizabeth Warren	Roger_lau@warren.senate.gov
Abigail	Webber		Scheduling and Projects Coordinator at United States Senate	Abby_webber@warren.senate.gov
Darien	Johnson		Regional Director to Senator Elizabeth Warren	Darien_Johnson@warren.senate.gov
Deborah	Touhey		Office Manager at Senator Edward J. Markey	Deborah_touhey@markey.senate.gov
Rory	Clark		Statewide Organizing Director at Edward J. Markey	Rory_Clark@markey.senate.gov
James	Cantwell		Massachusetts State Director	James_Cantwell@markey.senate.gov
Claire	Teylouni		Regional Director at Edward J. Markey	Claire_teylouni@markey.senate.gov
Nolan	O'Brien		Senate Aide at Edward J. Markey	Nolan_O'Brien@markey.senate.gov
Jeanne	Ahern		Aide at Congressman Richard E. Neal	Jeanne.ahern@mail.house.gov

First Name	Last Name	Town/District	Position/Committee	Address (Mailing/Email)
William	Powers			William.powers@mail.house.gov
Michelle	Brown		Staff Member at Congressman Richard E. Neal	Michelle.brown@mail.house.gov
Seth	Nadeau		Political Director at Re- Elect McGovern Committee	Seth.nadeau@mail.house.gov
John	Niedzielski		District Director at Congressman James P. McGovern	John.niedzielski@mail.house.gov
Matthew	Bonaccorsi		Communications Director at Congressman James P. McGovern	Matthew.bonaccorsi@mail.house.gov
Emily	Byrne		District Director at Congresswomen Lori Trahan	Emily.byrne@mail.house.gov
Chris	Mullin			Chris.mullin@mail.house.gov
Stephanie	Noguera		Digital Organizing Director at Kennedy for MA	Stephanie.noguera@mail.house.gov
Nick	Clemons		District Director at Congressman Joe Kennedy III	Nick.clemons@mail.house.gov
Lisa	Nelson		District Director at Congressman Joe Kennedy III	Lisa.nelson@mail.house.gov
Wade	Blackman		District Counsel at Congresswomen Katherine Clark	Wade.blackman@mail.house.gov
Kelsey	Perkins		District Director at Congressman Katherine Clark	Kelsey.perkins@mail.house.gov
Rick	Jakious		District Director at Congressman Seth Moulton	Rick.Jakious@mail.house.gov
Luz	Villar		District Executive Assistant at Congresswoman Ayanna Pressley	Luz.villar@mail.house.gov
Araba	Adjei-Koranteng		Assistant District Attorney at Suffolk County District Attorney's Office	Araba.adjei-koranteng@mail.house.gov'
Bob	Fowkes			Bob.fowkes@mail.house.gov

First Name	Last Name	Town/District	Position/Committee	Address (Mailing/Email)
Shayah	Barnes			Shaynah.Barnes@mail.house.gov
Andrew	Nelson			Andrew.nelson@mail.house.gov'
Chris	Matthews			Chris.matthews@mail.house.gov
Stephen	Lynch		Congressman	
Katherine	Clark		Congresswoman	
Dave	Carlon		MCAC Chairman	Dcarlonmcac@gmail.com
Tom	Dougherty		MCAC Milton Representative	Tdprojects@aol.com
Maura	Zlody		MCAC Boston Representative	Maura.zlody@boston.gov
William F	Galvin		Chair of the Massachusetts Historical Commission	